

















Request: A218903419

Electric Map

Electric Distribution

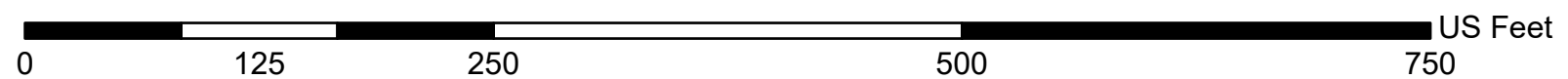
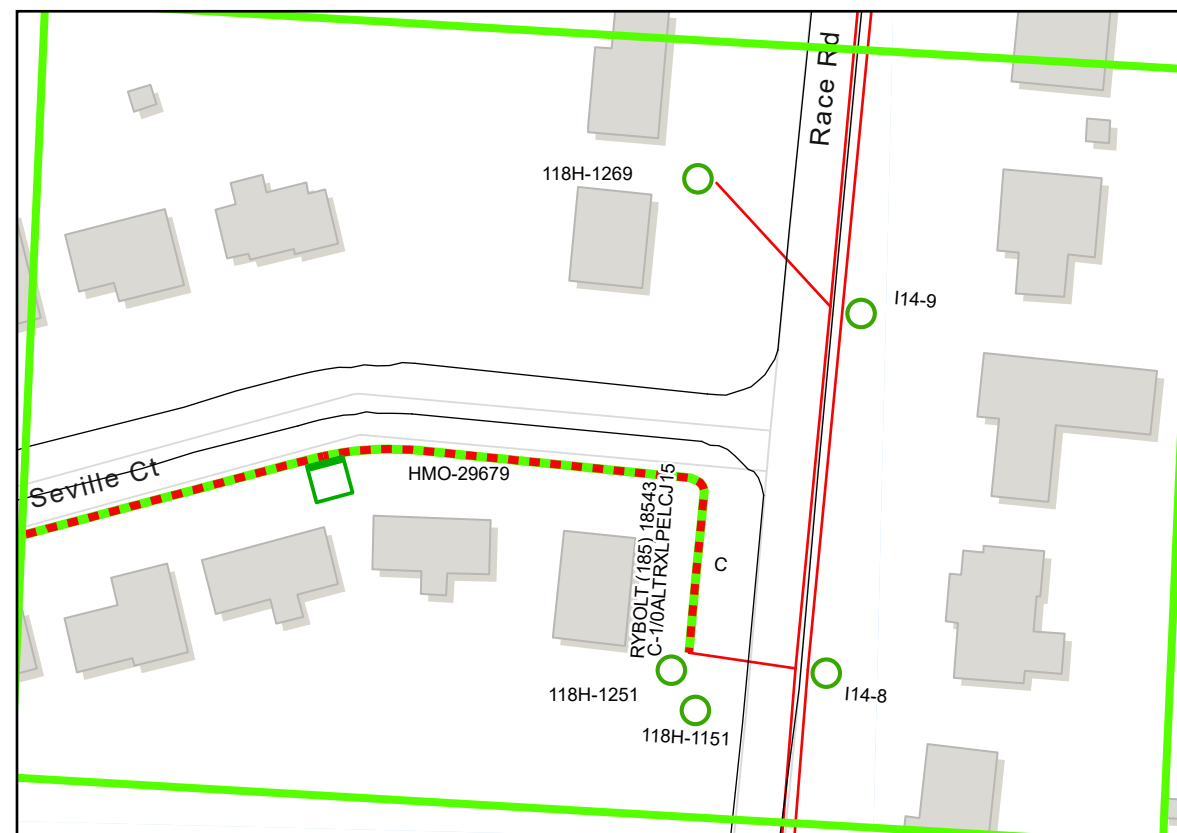
-  Pole
-  Decorative Pole
-  Pad
-  Vault
-  Switchgear
-  Cabinet
-  Manhole
-  Overhead Primary
-  Underground Primary
-  Substation Extent

Electric Transmission

-  Transmission Pole
-  Transmission Tower
-  Transmission Structure
-  Overhead Transmission Conductor
-  Underground Transmission Conductor
-  Transmission Manhole

Current Request

-  Input Geometry



DISCLAIMER - This document was not prepared by a land surveyor, and should not be used for any survey, engineering, or legal purposes. All facility lines and equipment locations are approximate. The information on this document does not include secondary services. Equipment owned by others or other utility infrastructure may be otherwise incomplete.

