# FLOOD INSURANCE STUDY

FEDERAL EMERGENCY MANAGEMENT AGENCY

**VOLUME 3 OF 3**

# HAMILTON COUNTY, OHIO

**AND INCORPORATED AREAS**

| COMMUNITY NAME | NUMBER | COMMUNITY NAME | NUMBER |
|---|---|---|---|
| ADDYSTON, VILLAGE OF | 390205 | LOVELAND, CITY OF | 390068 |
| AMBERLEY, VILLAGE OF | 390206 | MADEIRA, CITY OF | 390225 |
| ARLINGTON HEIGHTS, VILLAGE OF | 390207 | MARIEMONT, VILLAGE OF | 390226 |
| BLUE ASH, CITY OF | 390208 | MONTGOMERY, CITY OF | 390228 |
| CHEVIOT, CITY OF* | 390209 | MOUNT HEALTHY, CITY OF | 390229 |
| CINCINNATI, CITY OF | 390210 | NEWTOWN, VILLAGE OF | 390230 |
| CLEVES, VILLAGE OF | 390211 | NORTH BEND, VILLAGE OF | 390231 |
| DEER PARK, CITY OF* | 390212 | NORTH COLLEGE HILL, CITY OF | 390232 |
| ELMWOOD PLACE, VILLAGE OF | 390213 | NORWOOD, CITY OF* | 390233 |
| EVENDALE, VILLAGE OF | 390214 | READING, CITY OF | 390234 |
| FAIRFAX, VILLAGE OF | 390215 | SHARONVILLE, CITY OF | 390236 |
| FOREST PARK, CITY OF | 390216 | SILVERTON, CITY OF* | 390237 |
| GLENDALE, VILLAGE OF | 390217 | SPRINGDALE, CITY OF | 390877 |
| GOLF MANOR, CITY OF* | 390218 | ST. BERNARD, CITY OF | 390235 |
| GREENHILLS, VILLAGE OF | 390219 | TERRACE PARK, VILLAGE OF | 390633 |
| HAMILTON COUNTY, UNINCORPORATED AREAS | 390204 | THE VILLAGE OF INDIAN HILL, CITY OF | 390221 |
| HARRISON, CITY OF | 390220 | WOODLAWN, VILLAGE OF | 390239 |
| LINCOLN HEIGHTS, VILLAGE OF* | 390222 | WYOMING, CITY OF | 390240 |
| LOCKLAND, VILLAGE OF | 390223 | | |

*No Special Flood Hazard Areas Identified

## REVISED:

JUNE 7, 2023

FLOOD INSURANCE STUDY NUMBER

39061CV003D

Version Number 2.5.3.5

FEMA

# TABLE OF CONTENTS
**Volume 1**


| | | Page |
|---|---|---|
| **SECTION 1.0 – INTRODUCTION** | | **1** |
| 1.1 | The National Flood Insurance Program | 1 |
| 1.2 | Purpose of this Flood Insurance Study Report | 2 |
| 1.3 | Jurisdictions Included in the Flood Insurance Study Project | 2 |
| 1.4 | Considerations for using this Flood Insurance Study Report | 7 |
| **SECTION 2.0 – FLOODPLAIN MANAGEMENT APPLICATIONS** | | **18** |
| 2.1 | Floodplain Boundaries | 18 |
| 2.2 | Floodways | 26 |
| 2.3 | Base Flood Elevations | 27 |
| 2.4 | Non-Encroachment Zones | 27 |
| 2.5 | Coastal Flood Hazard Areas | 27 |
| 2.5.1 | Water Elevations and the Effects of Waves | 27 |
| 2.5.2 | Floodplain Boundaries and BFEs for Coastal Areas | 28 |
| 2.5.3 | Coastal High Hazard Areas | 28 |
| 2.5.4 | Limit of Moderate Wave Action | 28 |
| **SECTION 3.0 – INSURANCE APPLICATIONS** | | **28** |
| 3.1 | National Flood Insurance Program Insurance Zones | 28 |
| **SECTION 4.0 – AREA STUDIED** | | **30** |
| 4.1 | Basin Description | 30 |
| 4.2 | Principal Flood Problems | 30 |
| 4.3 | Non-Levee Flood Protection Measures | 32 |
| 4.4 | Levee Systems | 33 |
| **SECTION 5.0 – ENGINEERING METHODS** | | **35** |
| 5.1 | Hydrologic Analyses | 35 |
| 5.2 | Hydraulic Analyses | 46 |
| 5.3 | Coastal Analyses | 55 |
| 5.3.1 | Total Stillwater Elevations | 55 |
| 5.3.2 | Waves | 55 |
| 5.3.3 | Coastal Erosion | 55 |
| 5.3.4 | Wave Hazard Analyses | 55 |
| 5.4 | Alluvial Fan Analyses | 56 |
| **SECTION 6.0 – MAPPING METHODS** | | **56** |
| 6.1 | Vertical and Horizontal Control | 56 |
| 6.2 | Base Map | 57 |
| 6.3 | Floodplain and Floodway Delineation | 58 |

**Volume 2**


| | | Page |
|---|---|---|
| 6.4 | Coastal Flood Hazard Mapping | 99 |
| 6.5 | FIRM Revisions | 99 |
| 6.5.1 | Letters of Map Amendment | 99 |
| 6.5.2 | Letters of Map Revision Based on Fill | 99 |
| 6.5.3 | Letters of Map Revision | 100 |
| 6.5.4 | Physical Map Revisions | 100 |
| 6.5.5 | Contracted Restudies | 101 |
| 6.5.6 | Community Map History | 101 |
| **SECTION 7.0 – CONTRACTED STUDIES AND COMMUNITY COORDINATION** | | **105** |
| 7.1 | Contracted Studies | 105 |
| 7.2 | Community Meetings | 109 |
| **SECTION 8.0 – ADDITIONAL INFORMATION** | | **116** |
| **SECTION 9.0 – BIBLIOGRAPHY AND REFERENCES** | | **119** |


Figures – Volume 1


| | Page |
|---|---|
| Figure 1: FIRM Index | 9 |
| Figure 2: FIRM Notes to Users | 11 |
| Figure 3: Map Legend for FIRM | 14 |
| Figure 4: Floodway Schematic | 26 |
| Figure 5: Wave Runup Transect Schematic | 28 |
| Figure 6: Coastal Transect Schematic | 28 |
| Figure 7: Frequency Discharge-Drainage Area Curves | 44 |
| Figure 8: 1-Percent-Annual-Chance Total Stillwater Elevations for Coastal Areas | 55 |
| Figure 9: Transect Location Map | 56 |


Tables

Tables – Volume 1


| | Page |
|---|---|
| Table 1: Listing of NFIP Jurisdictions | 2 |
| Table 2: Flooding Sources Included in this FIS Report | 19 |
| Table 3: Flood Zone Designations by Community | 29 |
| Table 4: Basin Characteristics | 30 |
| Table 5: Principal Flood Problems | 31 |
| Table 6: Historic Flooding Elevations | 32 |
| Table 7: Non-Levee Flood Protection Measures | 32 |
| Table 8: Levees | 34 |
| Table 9: Summary of Discharges | 37 |

Tables – Volume 1 *(continued)*


Table 10: Summary of Non-Coastal Stillwater Elevations 45
Table 11: Stream Gage Information used to Determine Discharges 46
Table 12: Summary of Hydrologic and Hydraulic Analyses 47
Table 13: Roughness Coefficients 54
Table 14: Summary of Coastal Analyses 55
Table 15: Tide Gage Analysis Specifics 55
Table 16: Coastal Transect Parameters 55
Table 17: Summary of Alluvial Fan Analyses 56
Table 18: Results of Alluvial Fan Analyses 56
Table 19: Countywide Vertical Datum Conversion 57
Table 20: Stream-Based Vertical Datum Conversion 57
Table 21: Base Map Sources 57
Table 22: Summary of Topographic Elevation Data used in Mapping 59
Table 23: Floodway Data (Brookwood Creek – West Fork) 60


Tables – Volume 2


Table 23: Floodway Data (West Fork Mill Creek – Yonote Creek) 91
Table 24: Flood Hazard and Non-Encroachment Data for Selected Streams 99
Table 25: Summary of Coastal Transect Mapping Considerations 99
Table 26: Incorporated Letters of Map Change 100
Table 27: Community Map History 102
Table 28: Summary of Contracted Studies Included in this FIS Report 105
Table 29: Community Meetings 110
Table 30: Map Repositories 116
Table 31: Additional Information 119
Table 32: Bibliography and References 120


**Volume 2**

Exhibits


| Flood Profiles | Panel |
|---|---|
| Brookwood Creek | 001 P |
| Clough Creek | 002-013 P |
| Congress Run | 014-020 P |
| Dry Fork of the Whitewater River | 021-023 P |
| Duck Creek | 024-028 P |
| East Fork Mill Creek | 029 P |
| Fork of McCullough Run | 030 P |
| Great Miami River | 031-037 P |
| Hazelwood Creek | 038 P |
| Howard Creek | 039-040 P |
| Lake Chetac Creek | 041 P |
| Left Fork Section Road Creek | 042-044 P |
| Little Duck Creek | 045-046 P |
| Little Miami River | 047-052 P |

**Volume 3**

Exhibits


| Flood Profiles | Panel |
|---|---|
| McCullough Run | 053-055 P |
| Mill Creek | 056-064 P |
| Muddy Creek | 065-080 P |
| Newton (Clear) Creek | 081 P |
| North Branch Sycamore Creek | 082-083 P |
| Northland Road Tributary | 084 P |
| O'Bannon Creek | 085 P |
| Ohio River | 086-092 P |
| Pleasant Run | 093 P |
| Polk Run | 094 P |
| Raiders Run | 095-098 P |
| Section Road Creek | 099-100 P |
| Sharon Creek | 101-103 P |
| Sharon Creek Tributary | 104-106 P |
| Springdale Tributary | 107-109 P |
| Sycamore Creek | 110-112 P |
| Tributary A | 113 P |
| Tributary to Pleasant Run | 114 P |
| West Fork | 115-117 P |
| West Fork Lake Tributary | 118-119 P |
| West Fork Mill Creek | 120-126 P |
| West Fork Mill Creek South Tributary | 127-128 P |
| West Fork of Sycamore Creek | 129-131 P |
| Whitewater River | 132-134 P |
| Winton Woods Creek | 135-137 P |
| Wulff Run | 138 P |
| Yonote Creek | 139 P |


**Published Separately**


Flood Insurance Rate Map (FIRM)

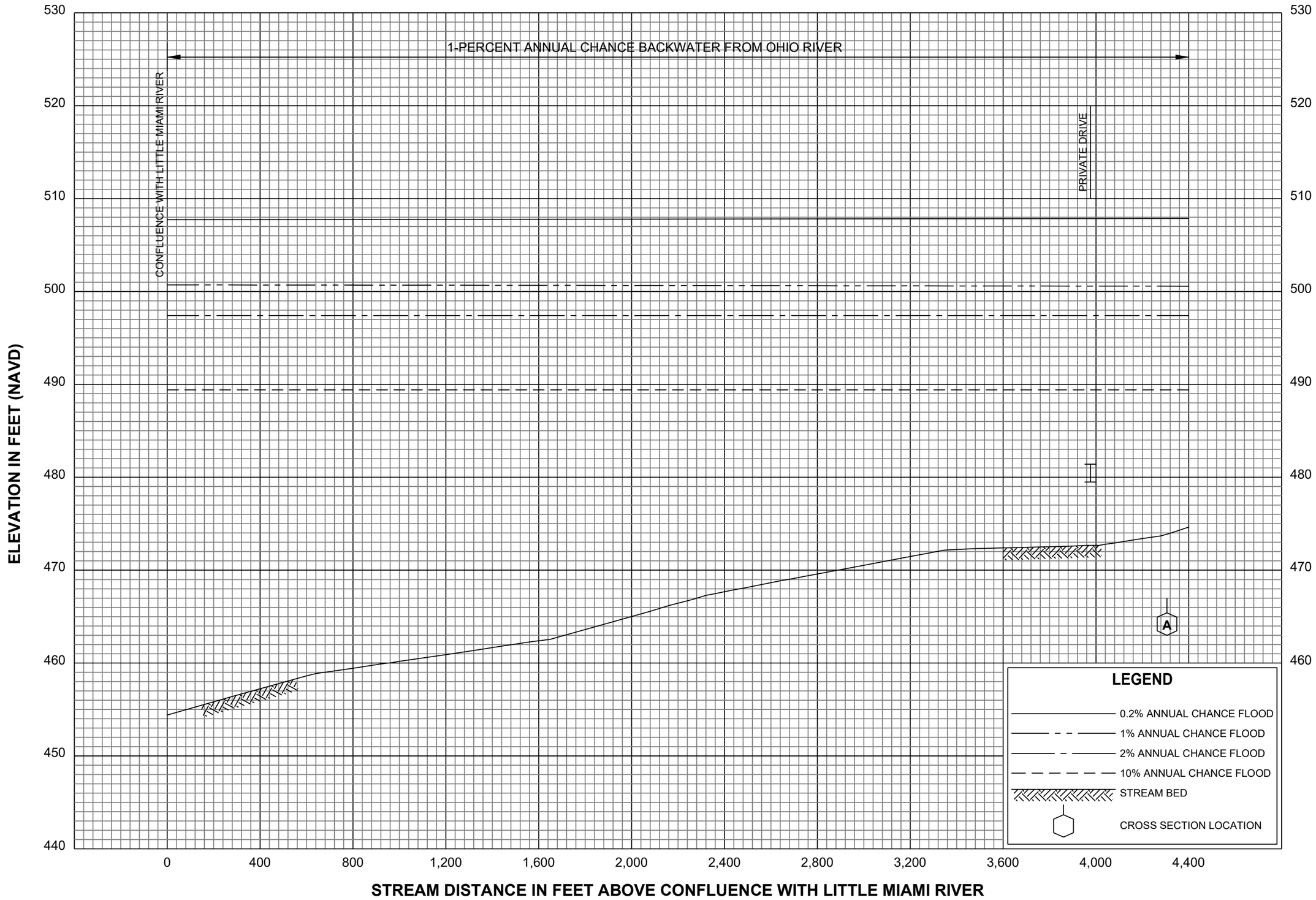


FLOOD PROFILES

McCULLOUGH RUN

FEDERAL EMERGENCY MANAGEMENT AGENCY

HAMILTON COUNTY, OH

AND INCORPORATED AREAS

053P

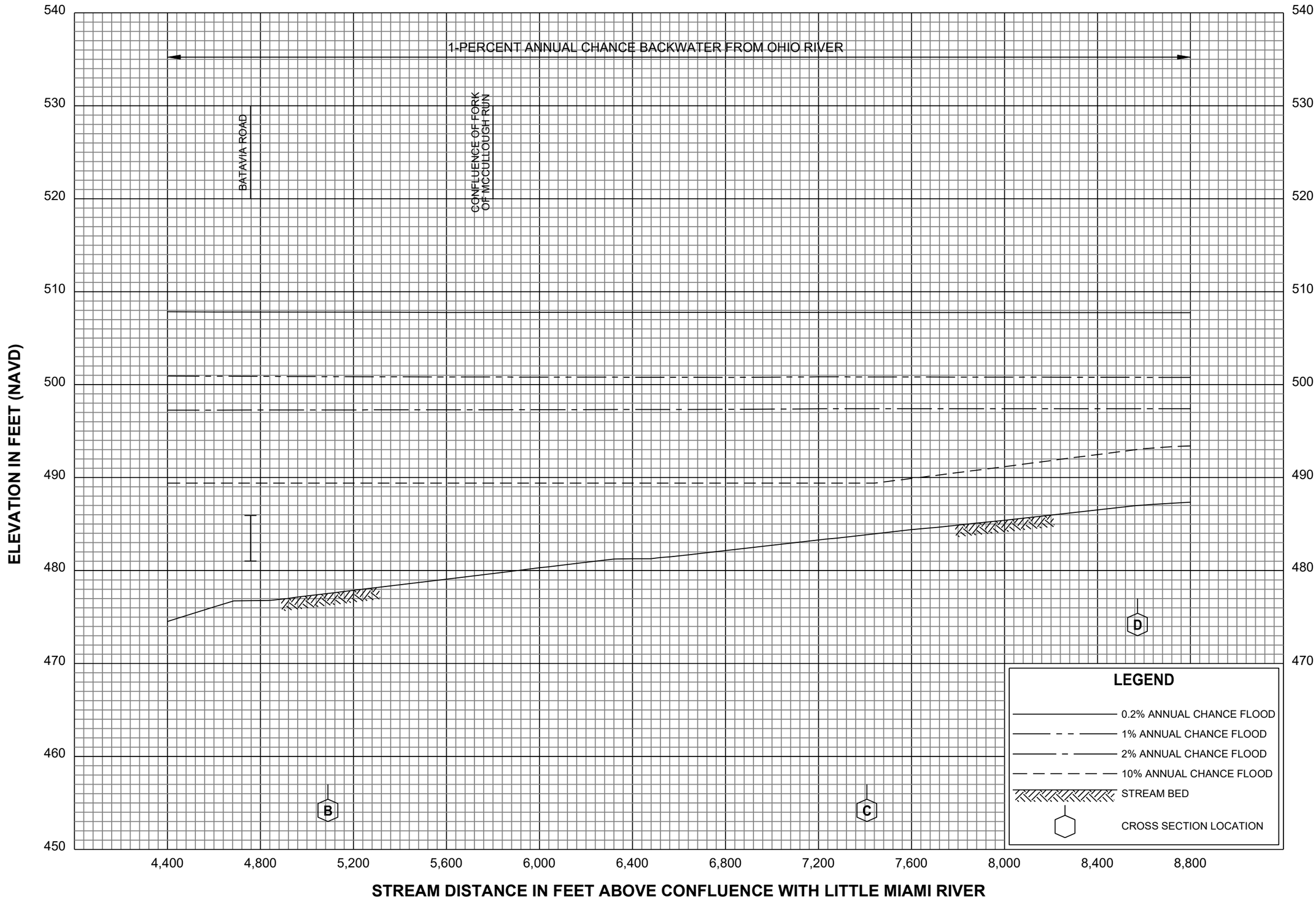


FLOOD PROFILES

McCULLOUGH RUN

FEDERAL EMERGENCY MANAGEMENT AGENCY

HAMILTON COUNTY, OH

AND INCORPORATED AREAS




FLOOD PROFILES

McCULLOUGH RUN

FEDERAL EMERGENCY MANAGEMENT AGENCY

HAMILTON COUNTY, OH

AND INCORPORATED AREAS

055P

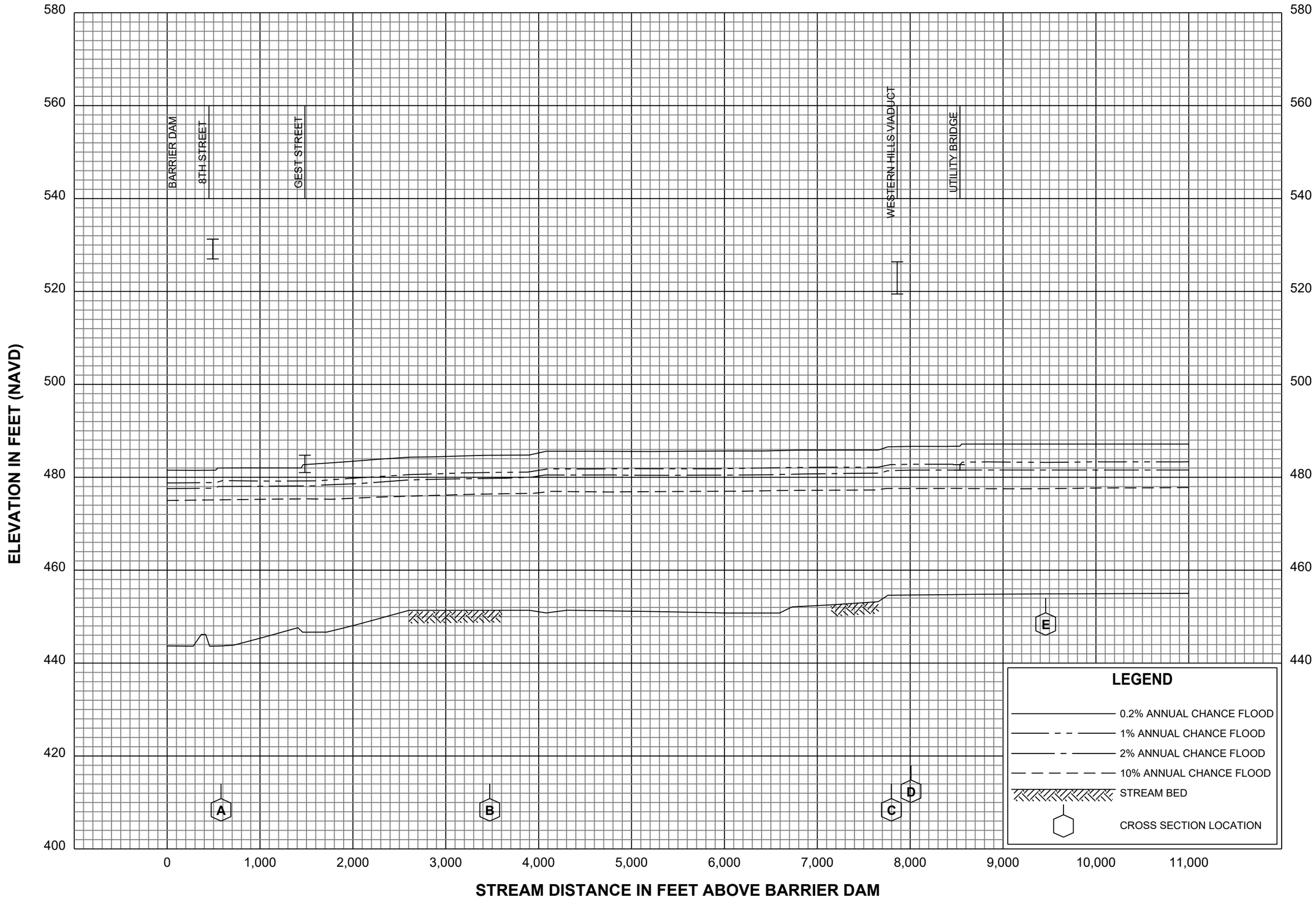


FLOOD PROFILES

MILL CREEK

FEDERAL EMERGENCY MANAGEMENT AGENCY

HAMILTON COUNTY, OH

AND INCORPORATED AREAS

056P

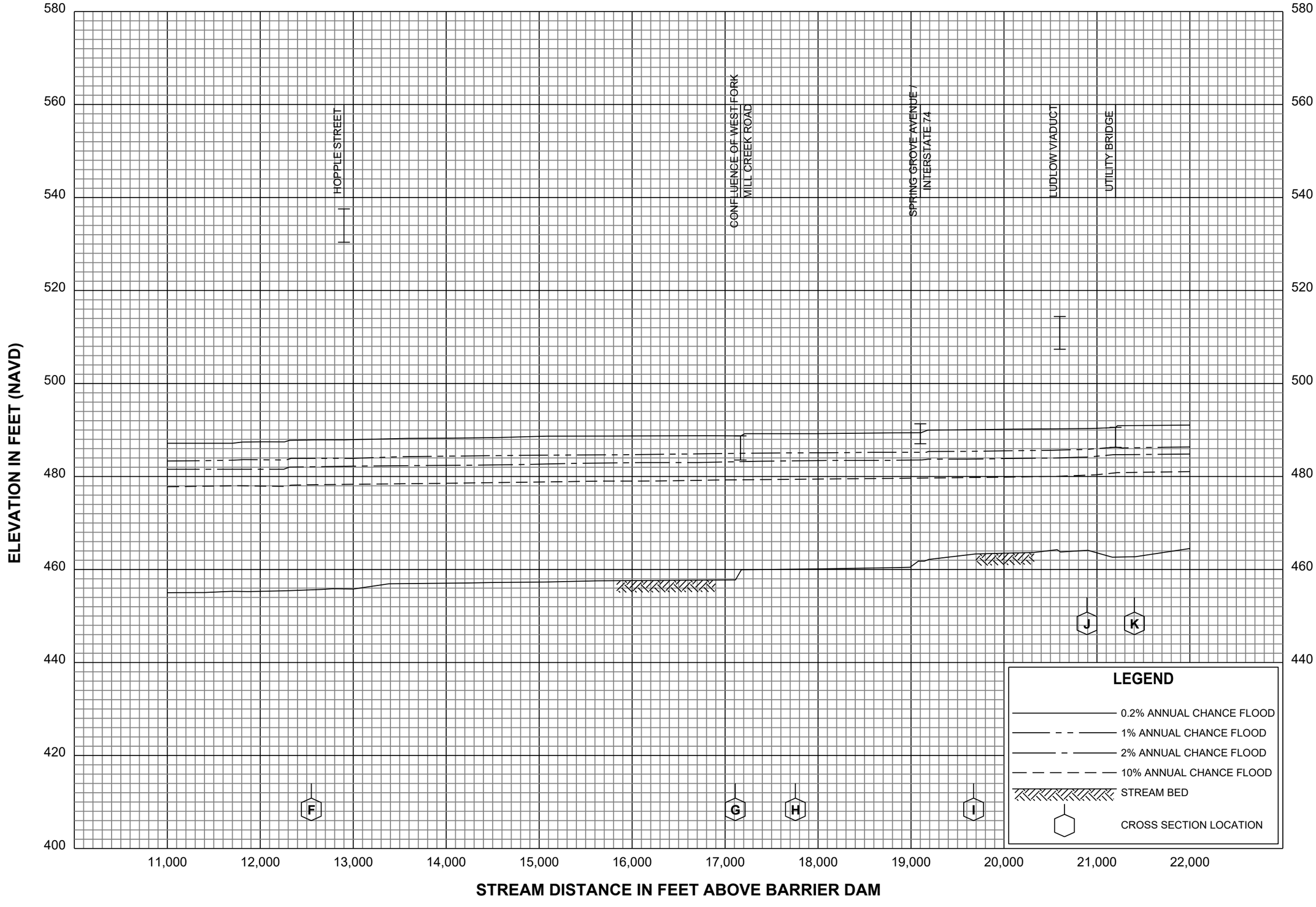


FLOOD PROFILES

MILL CREEK

FEDERAL EMERGENCY MANAGEMENT AGENCY

HAMILTON COUNTY, OH

AND INCORPORATED AREAS

057P




FLOOD PROFILES

MILL CREEK

FEDERAL EMERGENCY MANAGEMENT AGENCY

HAMILTON COUNTY, OH

AND INCORPORATED AREAS

058P

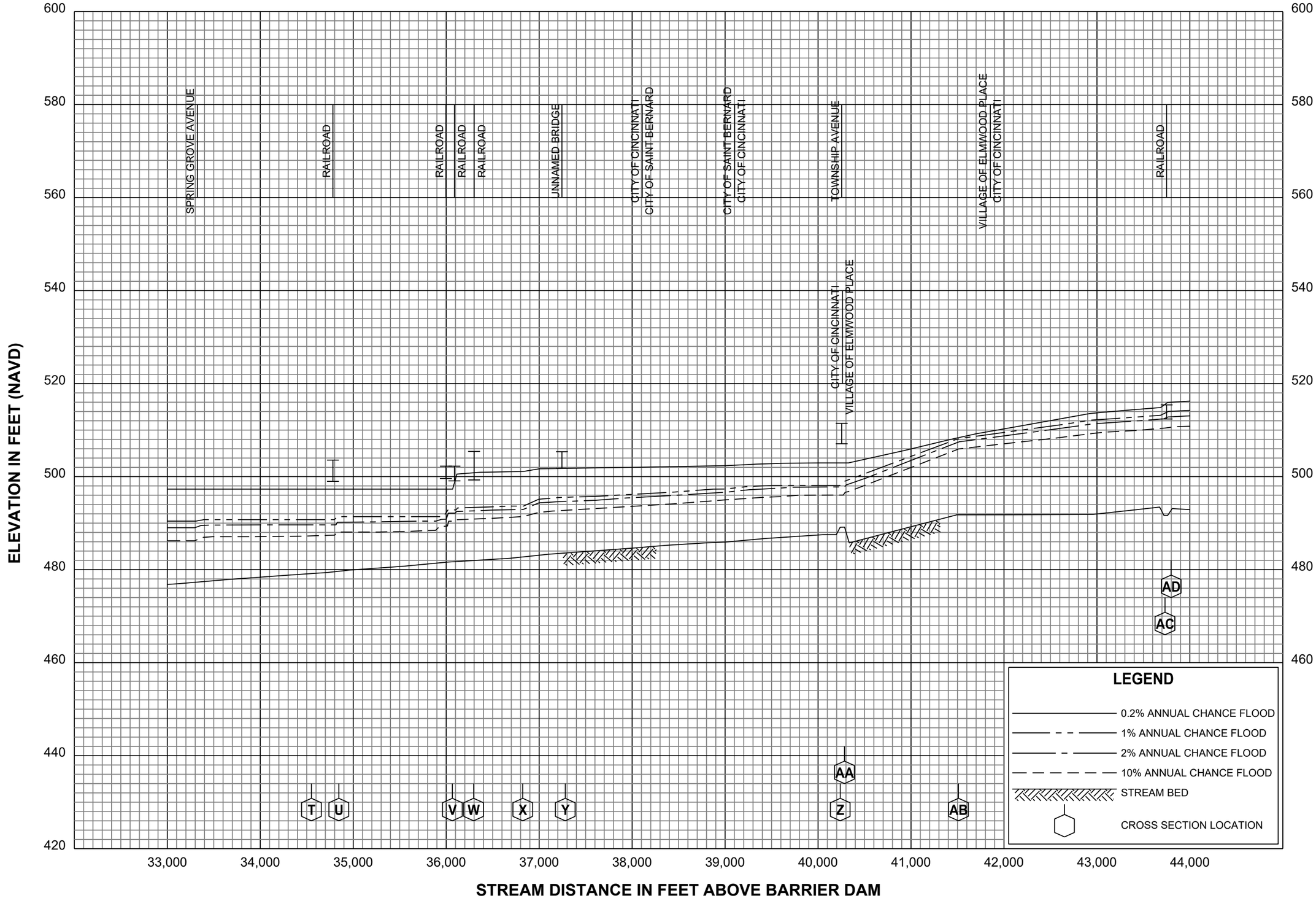


FLOOD PROFILES

MILL CREEK

FEDERAL EMERGENCY MANAGEMENT AGENCY

HAMILTON COUNTY, OH

AND INCORPORATED AREAS

059P

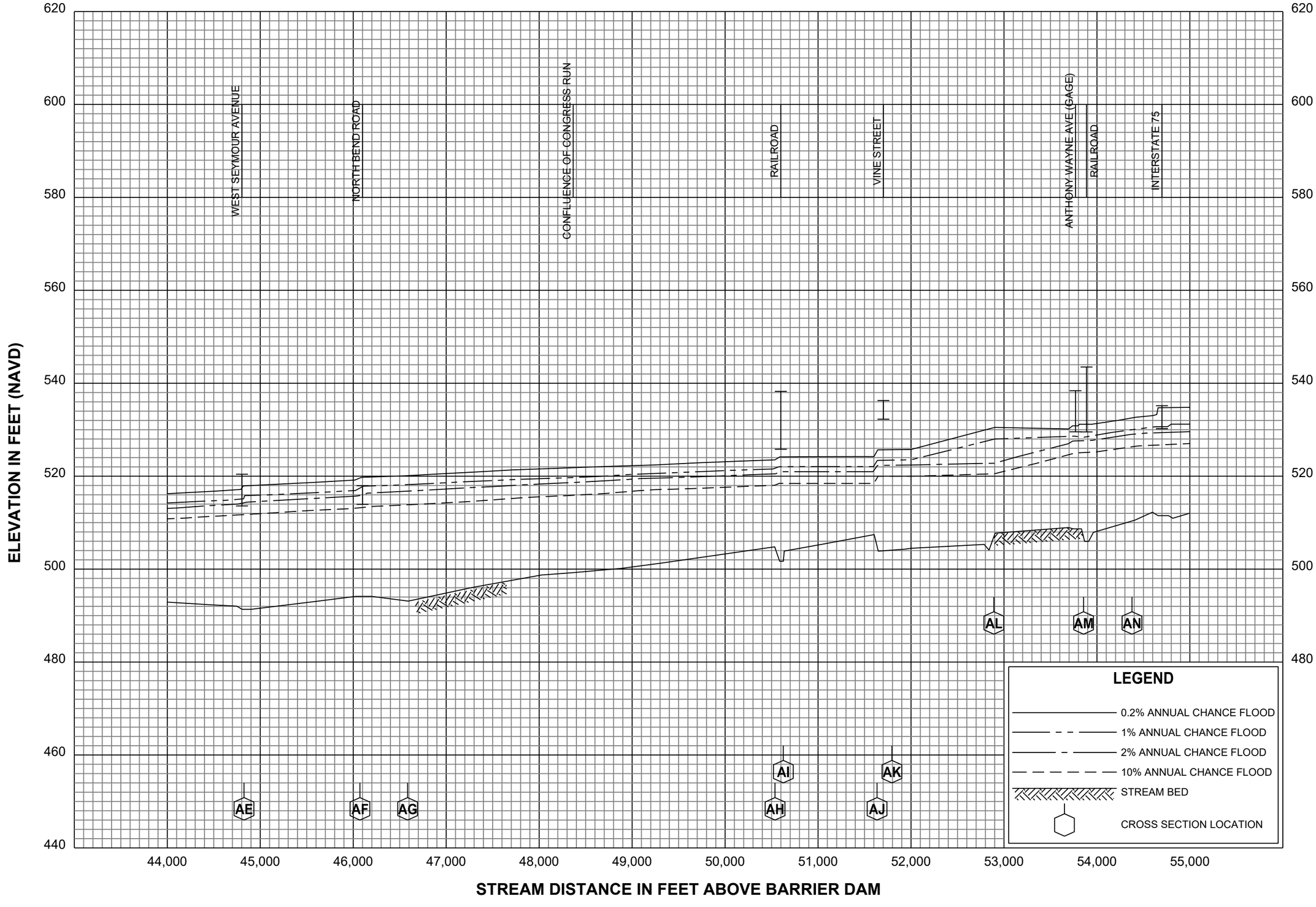


FLOOD PROFILES

MILL CREEK

FEDERAL EMERGENCY MANAGEMENT AGENCY

HAMILTON COUNTY, OH

AND INCORPORATED AREAS

060P

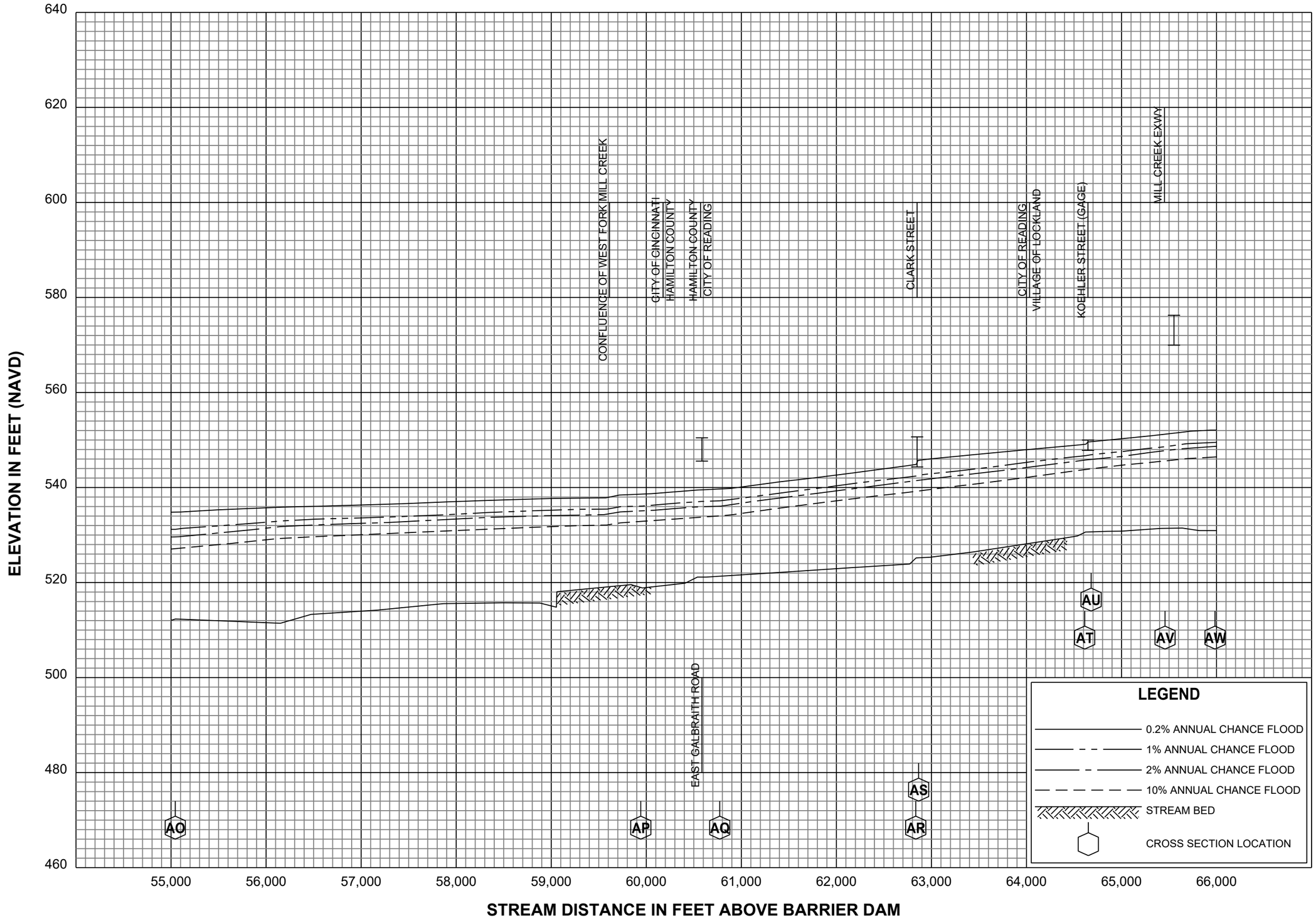


FLOOD PROFILES

MILL CREEK

FEDERAL EMERGENCY MANAGEMENT AGENCY

HAMILTON COUNTY, OH

AND INCORPORATED AREAS

061P




FLOOD PROFILES

MILL CREEK

FEDERAL EMERGENCY MANAGEMENT AGENCY

HAMILTON COUNTY, OH

AND INCORPORATED AREAS

062P

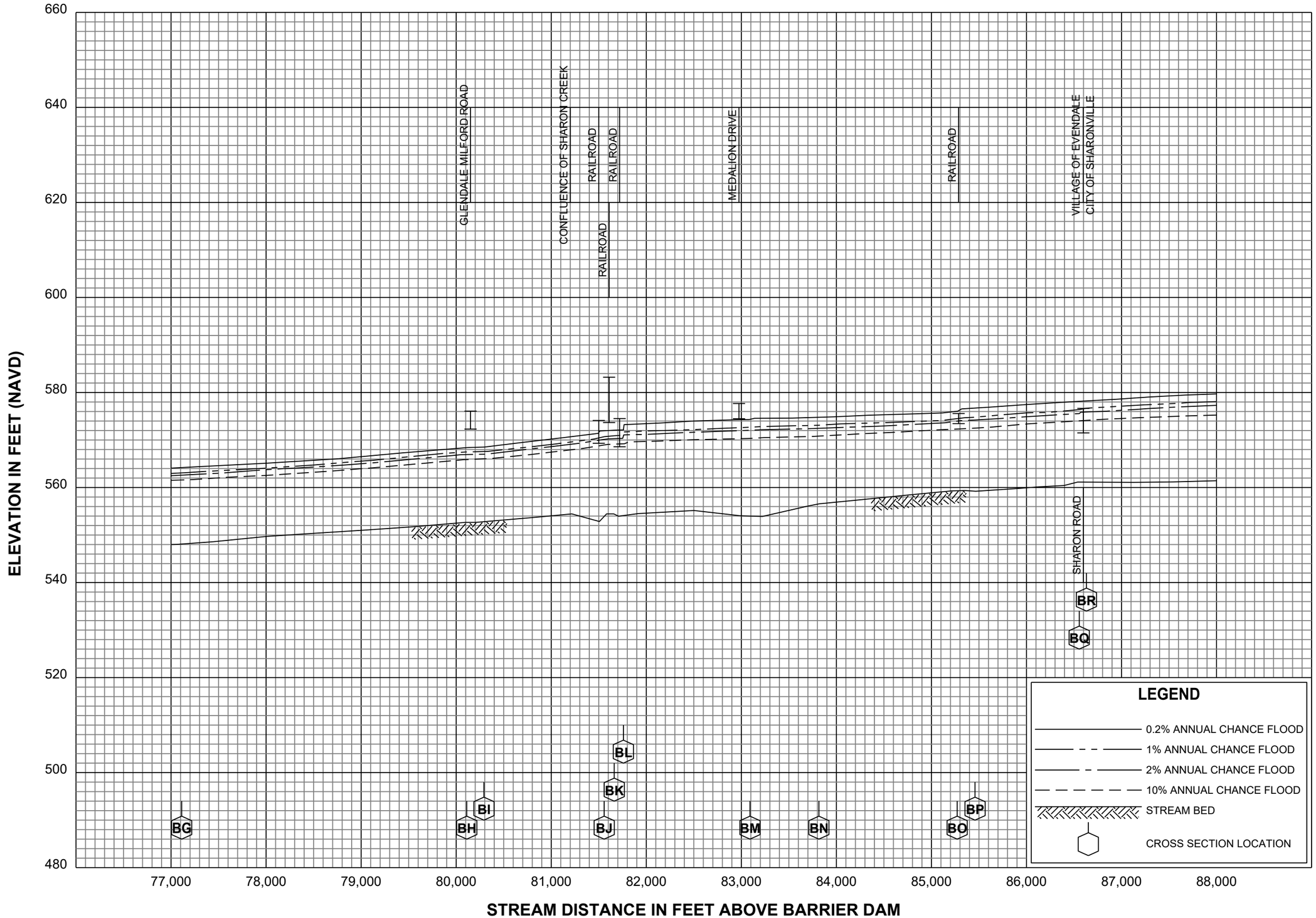


FLOOD PROFILES

MILL CREEK

FEDERAL EMERGENCY MANAGEMENT AGENCY

HAMILTON COUNTY, OH

AND INCORPORATED AREAS

063P




FLOOD PROFILES

MILL CREEK

FEDERAL EMERGENCY MANAGEMENT AGENCY

HAMILTON COUNTY, OH

AND INCORPORATED AREAS

064P

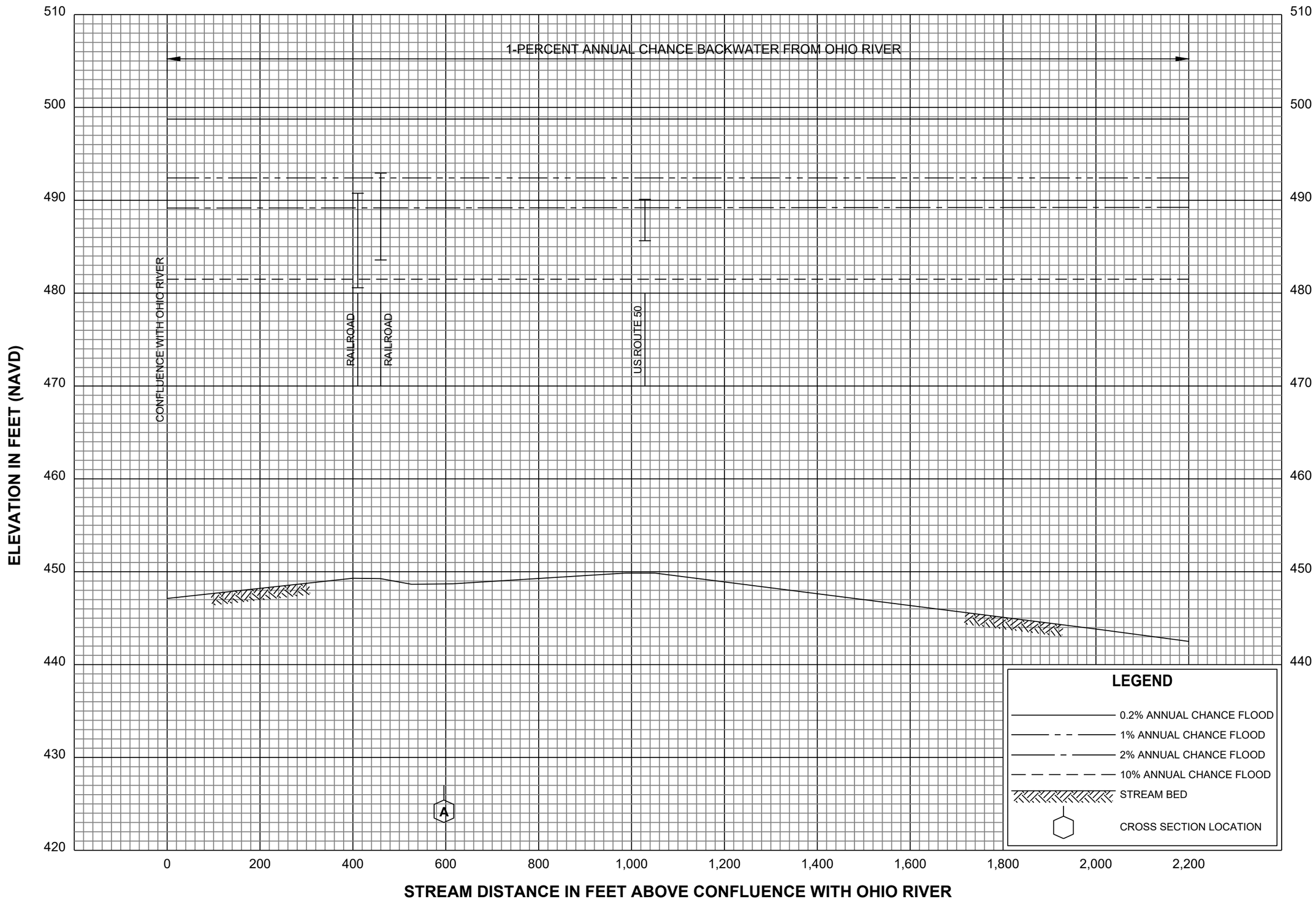


FLOOD PROFILES

MUDDY CREEK

FEDERAL EMERGENCY MANAGEMENT AGENCY

HAMILTON COUNTY, OH

AND INCORPORATED AREAS

065P

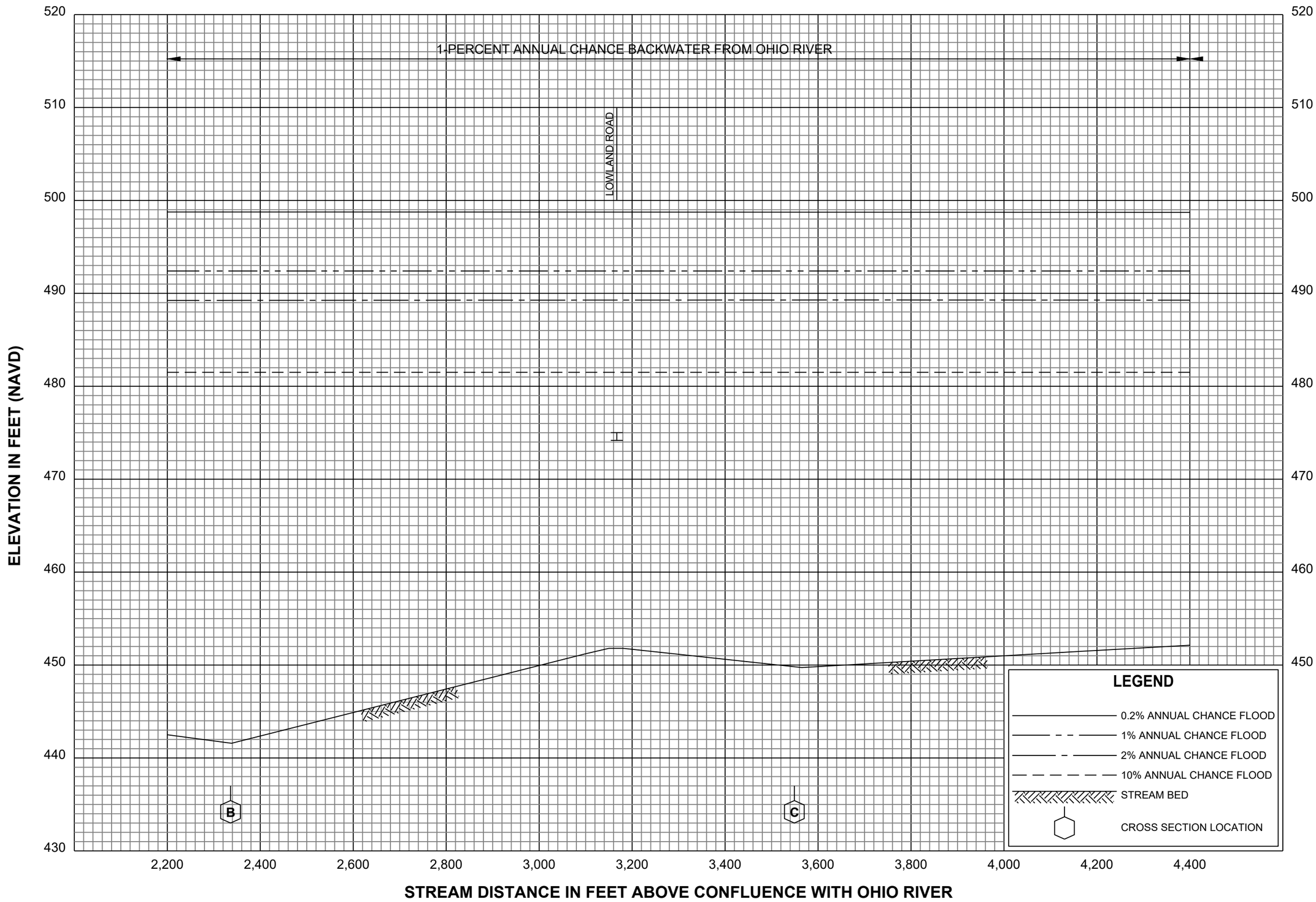


FLOOD PROFILES

MUDDY CREEK

FEDERAL EMERGENCY MANAGEMENT AGENCY

HAMILTON COUNTY, OH

AND INCORPORATED AREAS

066P

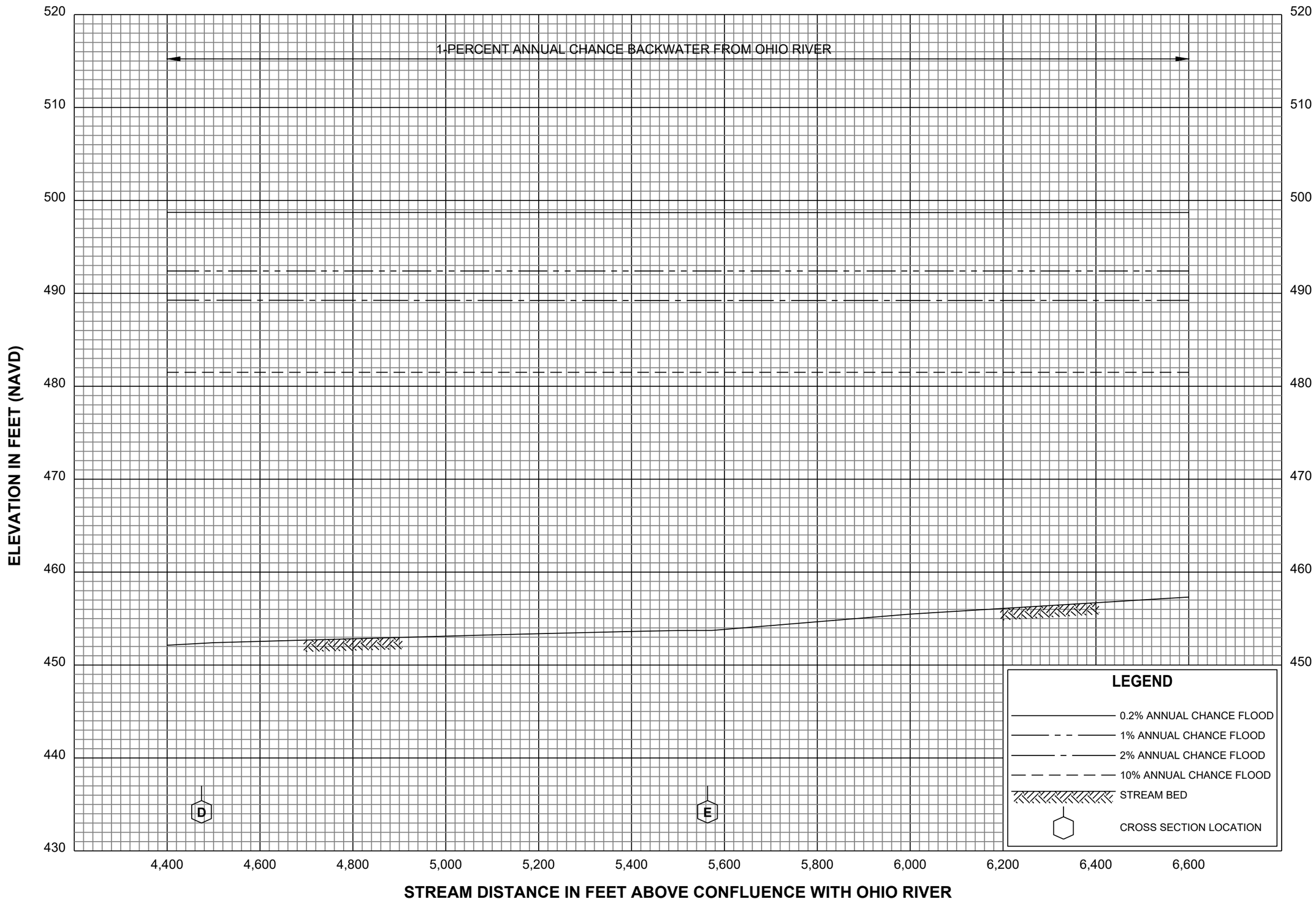


FLOOD PROFILES

MUDDY CREEK

FEDERAL EMERGENCY MANAGEMENT AGENCY

HAMILTON COUNTY, OH

AND INCORPORATED AREAS

067P

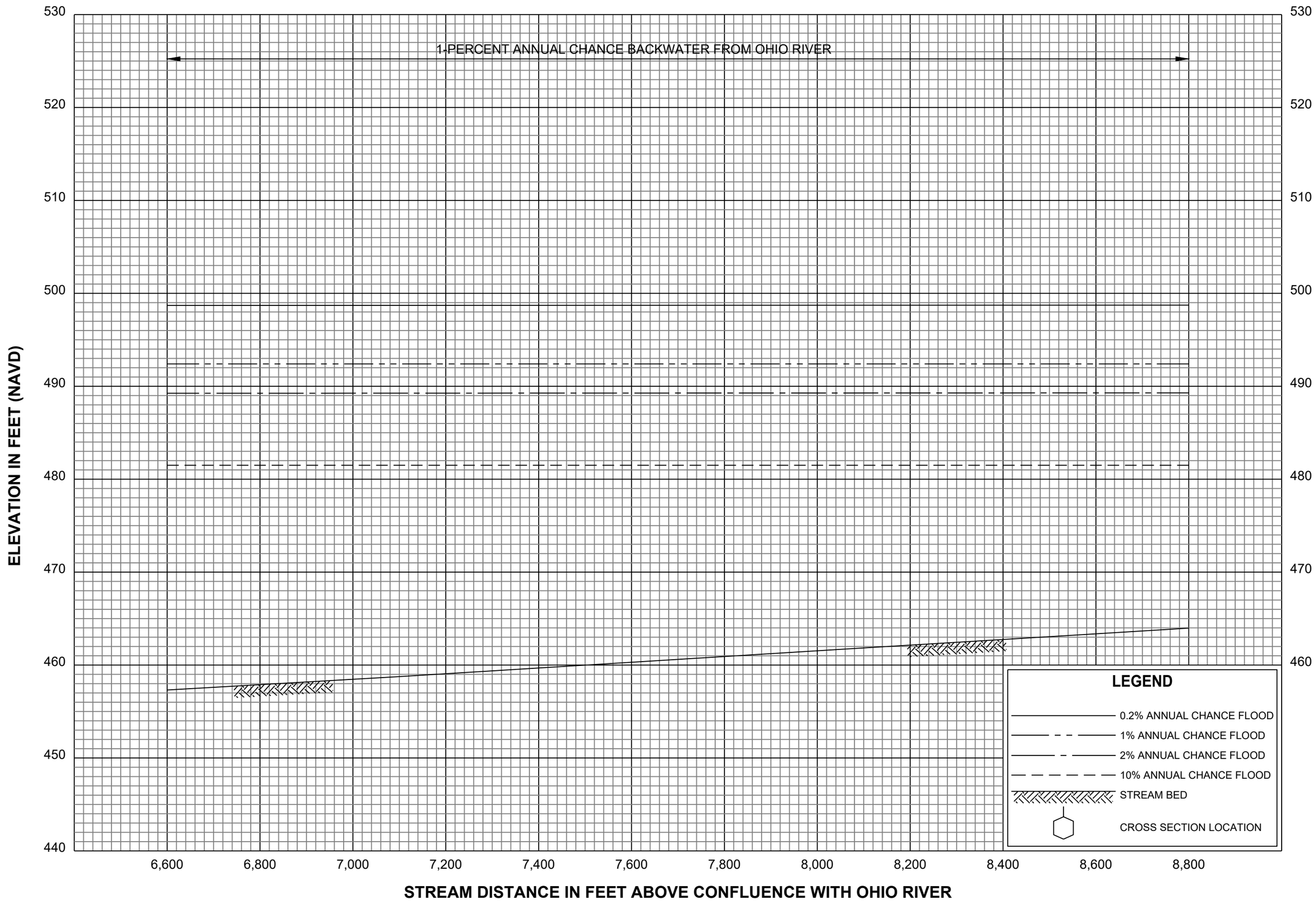


FLOOD PROFILES

MUDDY CREEK

FEDERAL EMERGENCY MANAGEMENT AGENCY

HAMILTON COUNTY, OH

AND INCORPORATED AREAS

068P

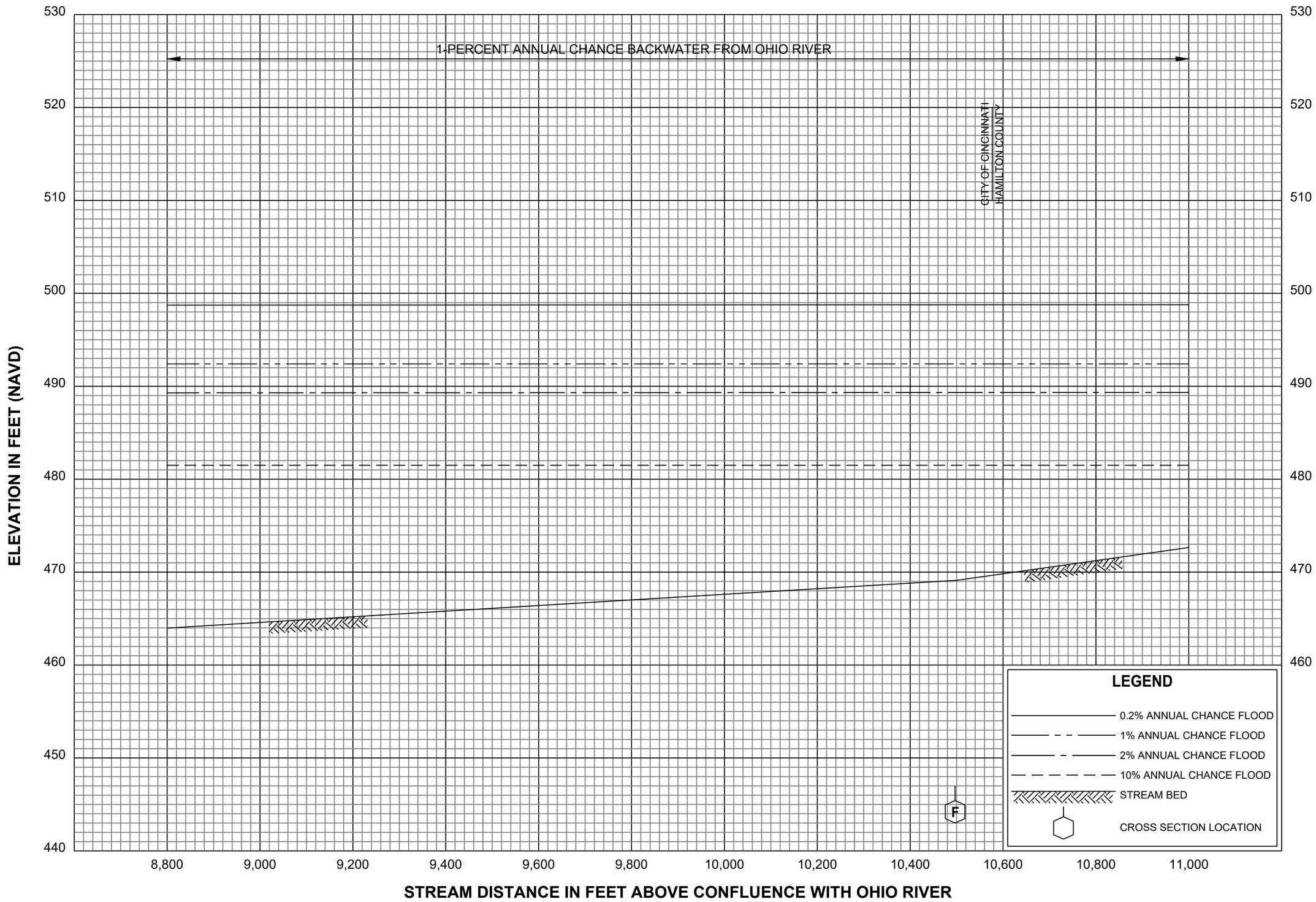


FLOOD PROFILES

MUDDY CREEK

FEDERAL EMERGENCY MANAGEMENT AGENCY

HAMILTON COUNTY, OH

AND INCORPORATED AREAS

069P

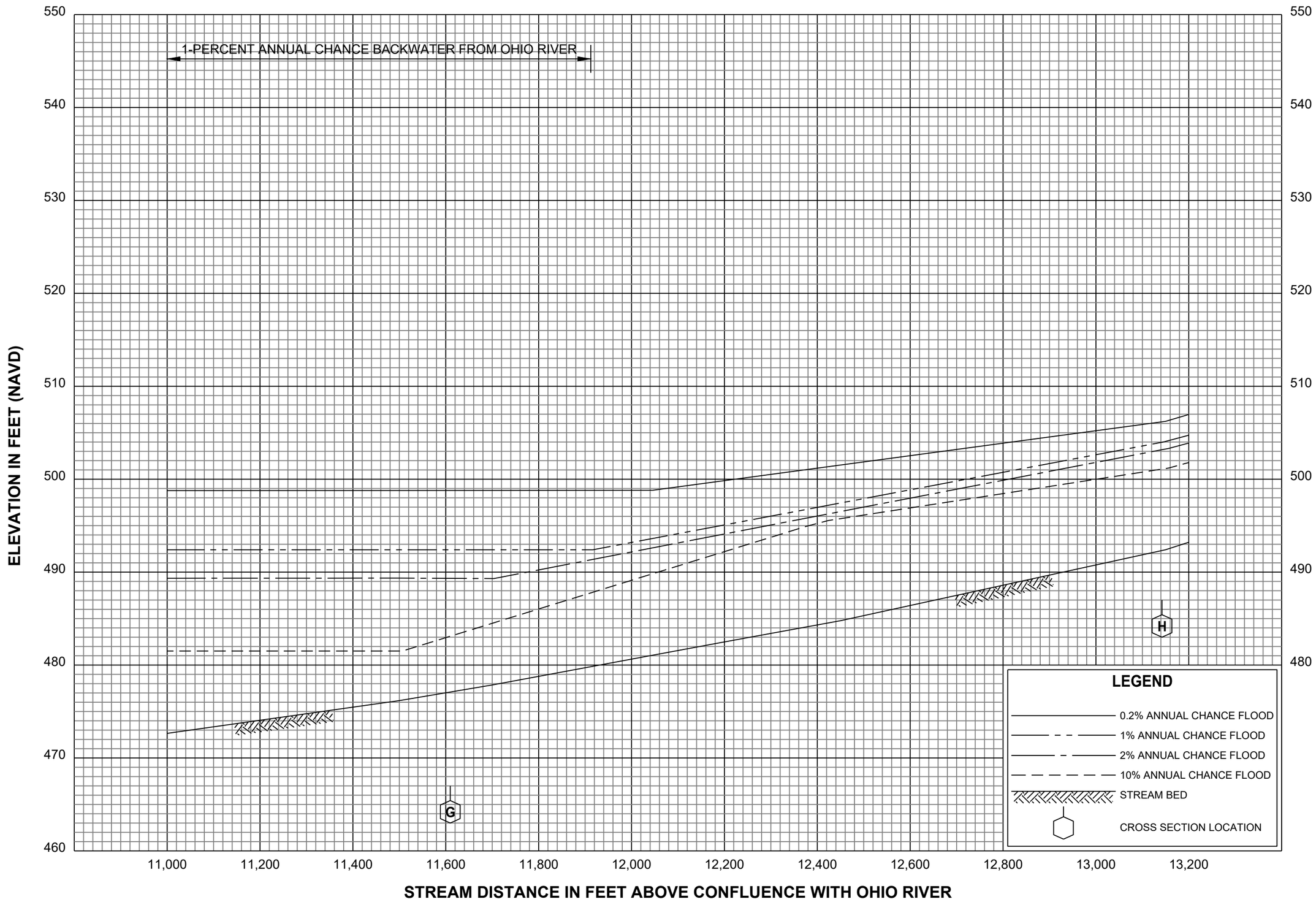


FLOOD PROFILES

MUDDY CREEK

FEDERAL EMERGENCY MANAGEMENT AGENCY

HAMILTON COUNTY, OH

AND INCORPORATED AREAS

070P

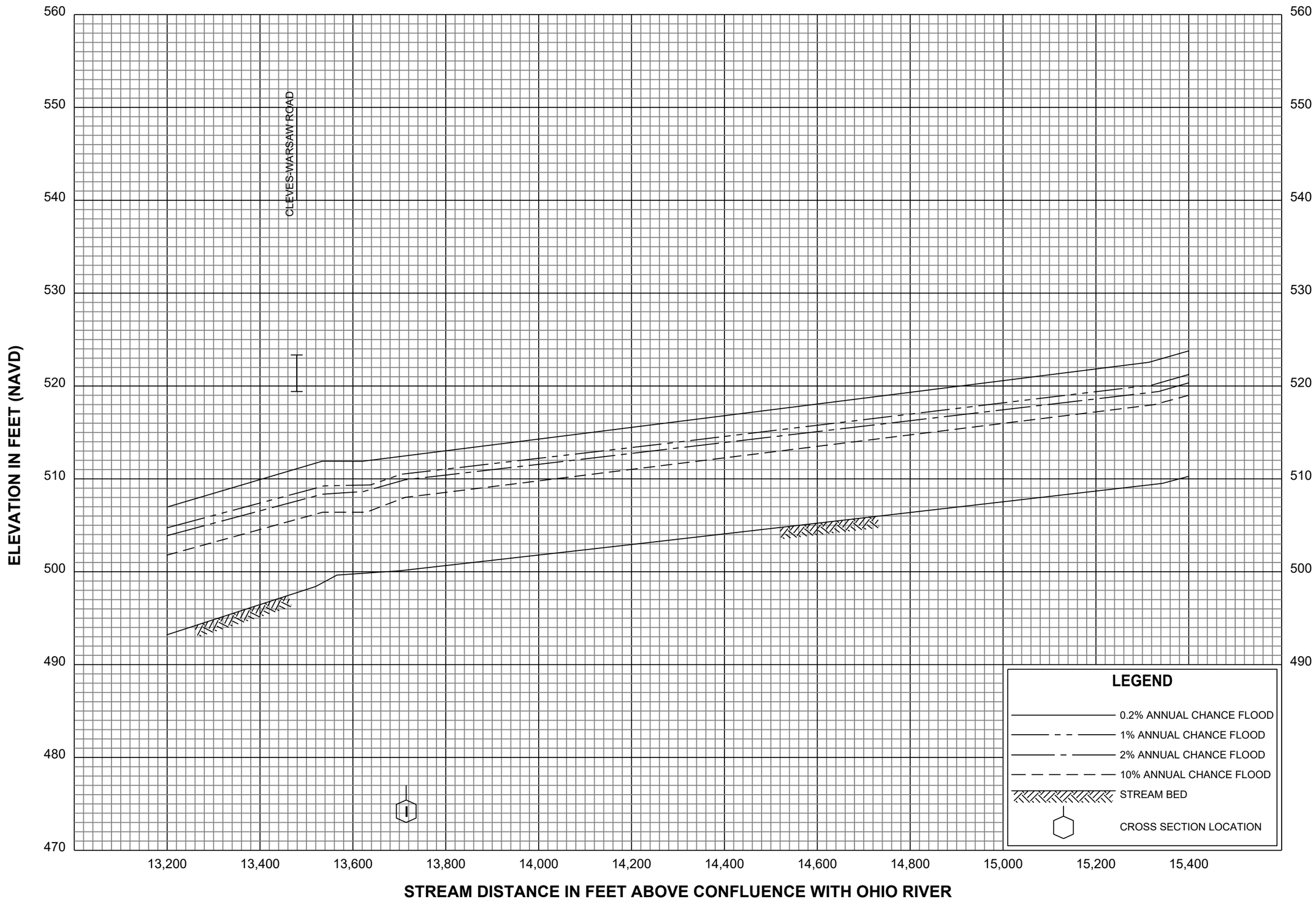


FLOOD PROFILES

MUDDY CREEK

FEDERAL EMERGENCY MANAGEMENT AGENCY

HAMILTON COUNTY, OH

AND INCORPORATED AREAS

071P




FLOOD PROFILES

MUDDY CREEK

FEDERAL EMERGENCY MANAGEMENT AGENCY

HAMILTON COUNTY, OH

AND INCORPORATED AREAS

072P




FLOOD PROFILES

MUDDY CREEK

FEDERAL EMERGENCY MANAGEMENT AGENCY

HAMILTON COUNTY, OH

AND INCORPORATED AREAS

073P

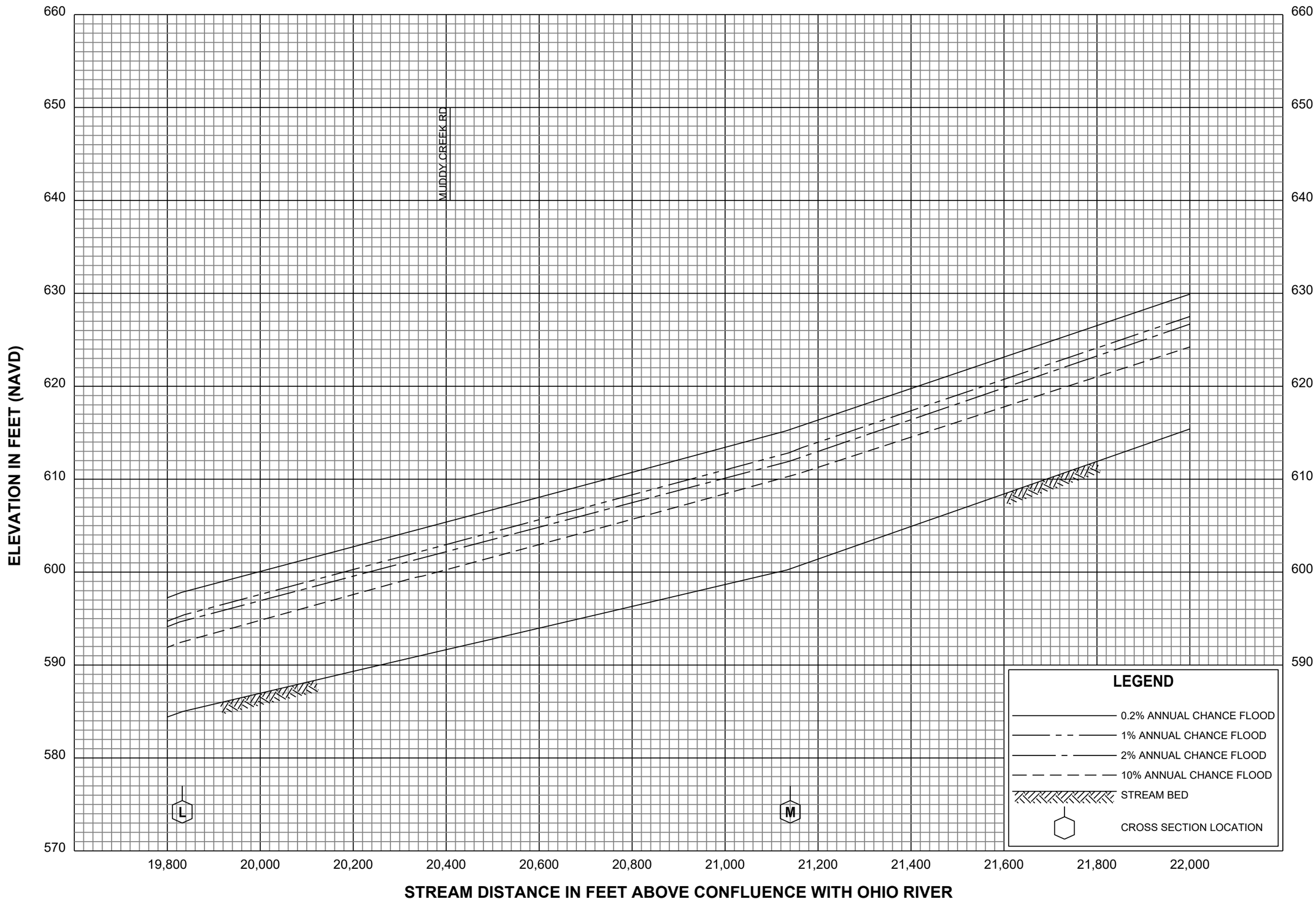


FLOOD PROFILES

MUDDY CREEK

FEDERAL EMERGENCY MANAGEMENT AGENCY

HAMILTON COUNTY, OH

AND INCORPORATED AREAS

074P




FLOOD PROFILES

MUDDY CREEK

FEDERAL EMERGENCY MANAGEMENT AGENCY

HAMILTON COUNTY, OH

AND INCORPORATED AREAS

075P




FLOOD PROFILES

MUDDY CREEK

FEDERAL EMERGENCY MANAGEMENT AGENCY

HAMILTON COUNTY, OH

AND INCORPORATED AREAS

076P




FLOOD PROFILES

MUDDY CREEK

FEDERAL EMERGENCY MANAGEMENT AGENCY

HAMILTON COUNTY, OH

AND INCORPORATED AREAS

077P




FLOOD PROFILES

MUDDY CREEK

FEDERAL EMERGENCY MANAGEMENT AGENCY

HAMILTON COUNTY, OH

AND INCORPORATED AREAS

078P




FLOOD PROFILES

MUDDY CREEK

FEDERAL EMERGENCY MANAGEMENT AGENCY

HAMILTON COUNTY, OH

AND INCORPORATED AREAS

079P

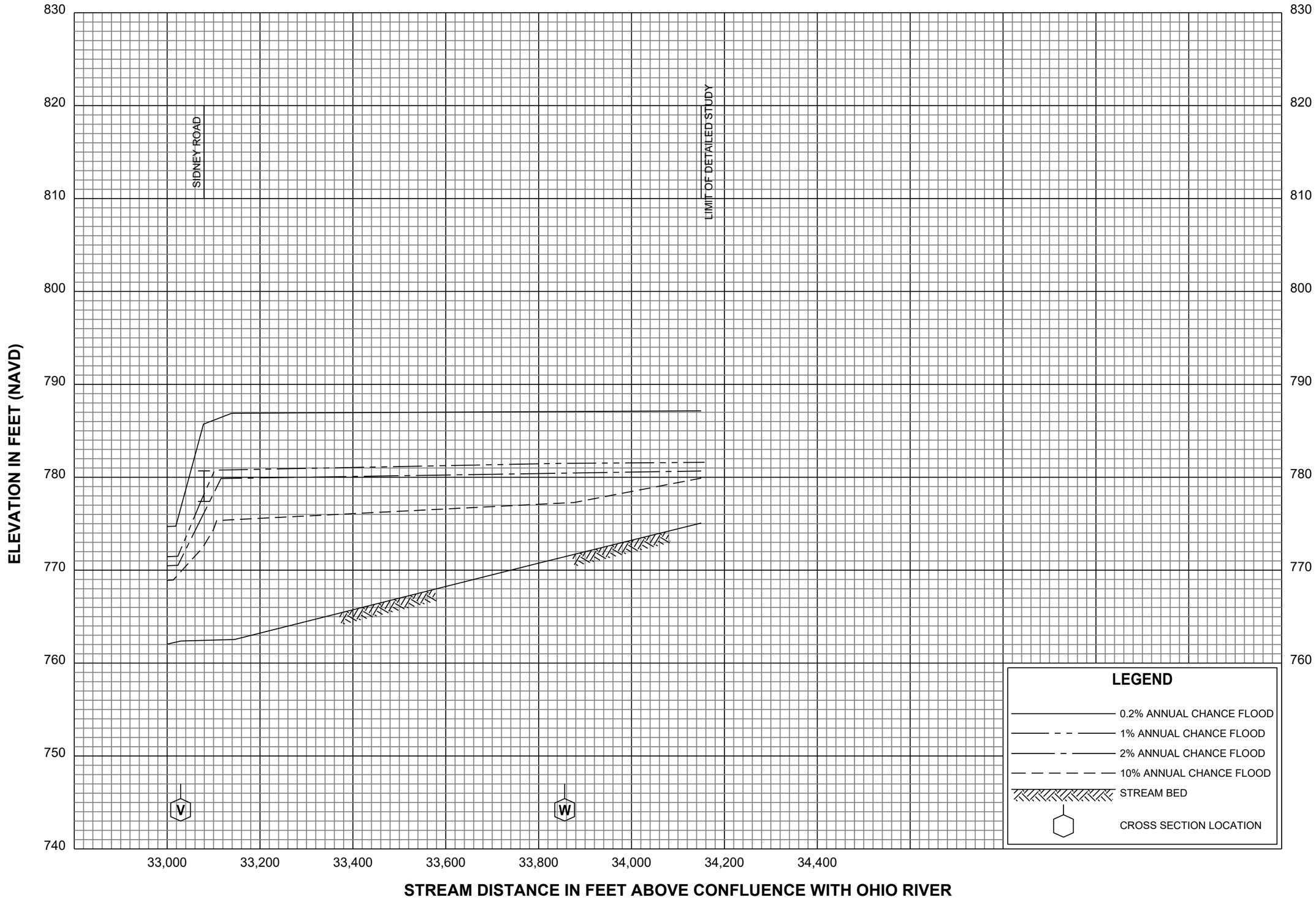


FLOOD PROFILES

MUDDY CREEK

FEDERAL EMERGENCY MANAGEMENT AGENCY

HAMILTON COUNTY, OH

AND INCORPORATED AREAS

080P

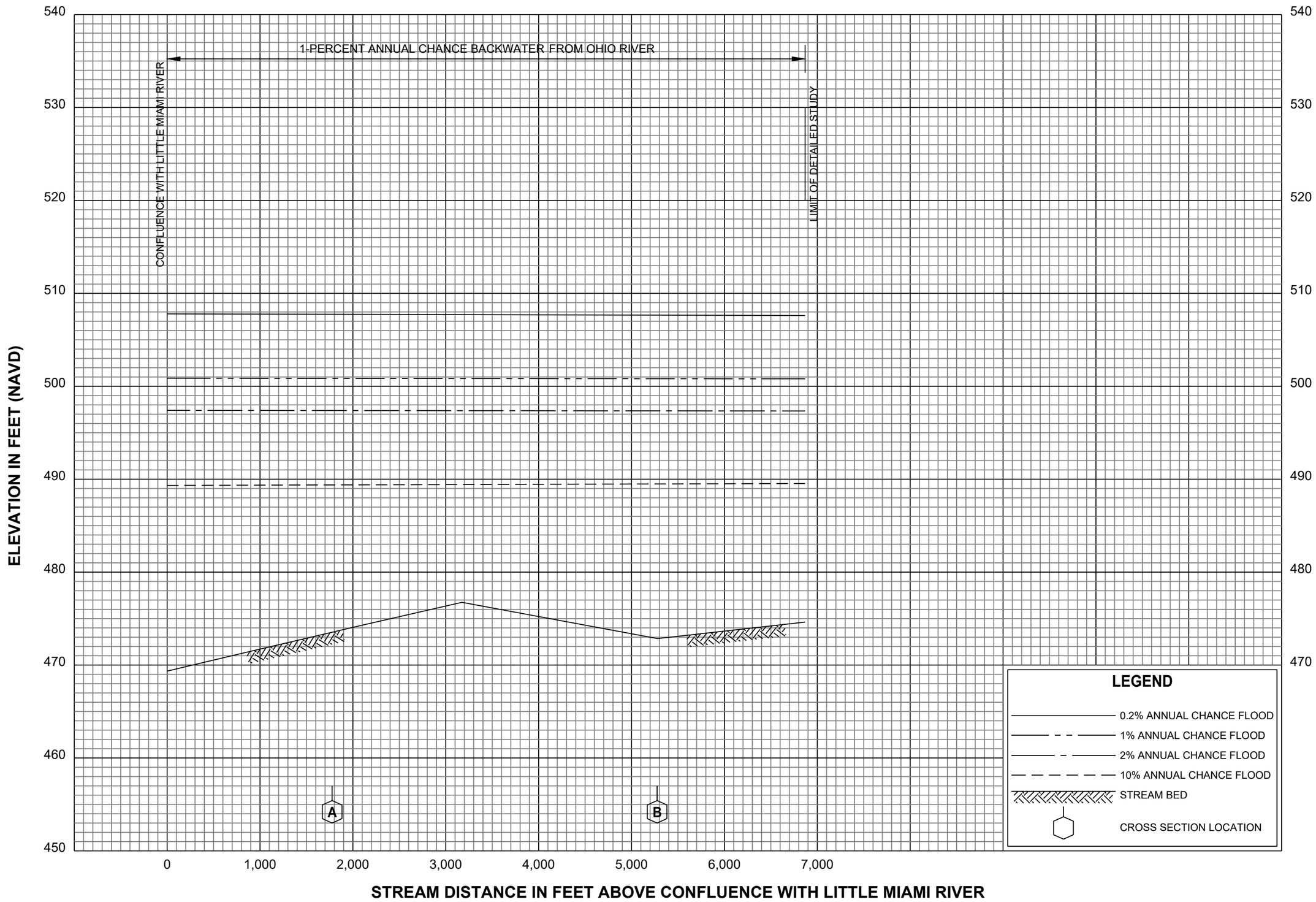


FLOOD PROFILES

NEWTON (CLEAR) CREEK

FEDERAL EMERGENCY MANAGEMENT AGENCY

HAMILTON COUNTY, OH

AND INCORPORATED AREAS

081P

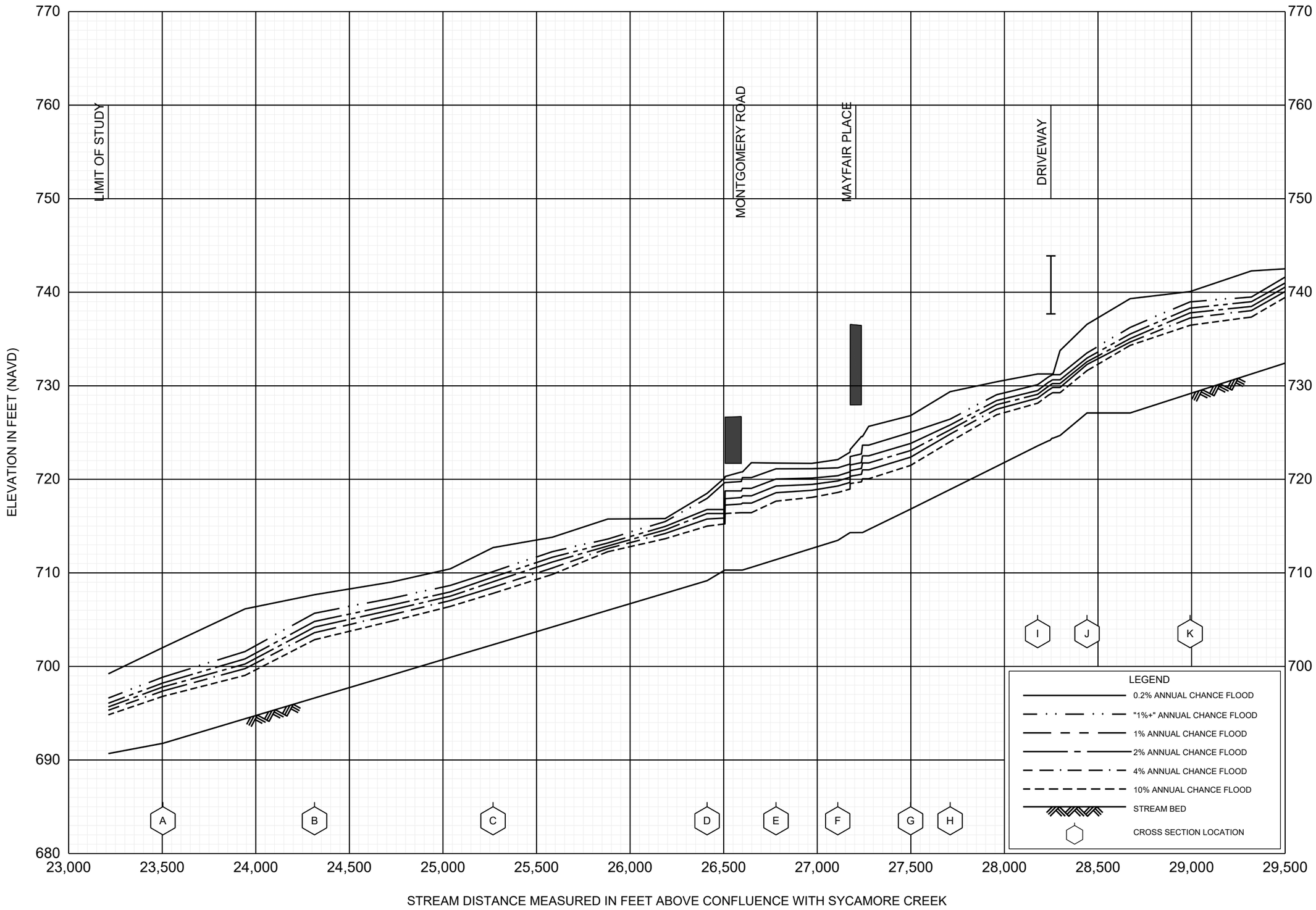


FLOOD PROFILES

NORTH BRANCH SYCAMORE CREEK

FEDERAL EMERGENCY MANAGEMENT AGENCY

HAMILTON COUNTY, OH

AND INCORPORATED AREAS

082P

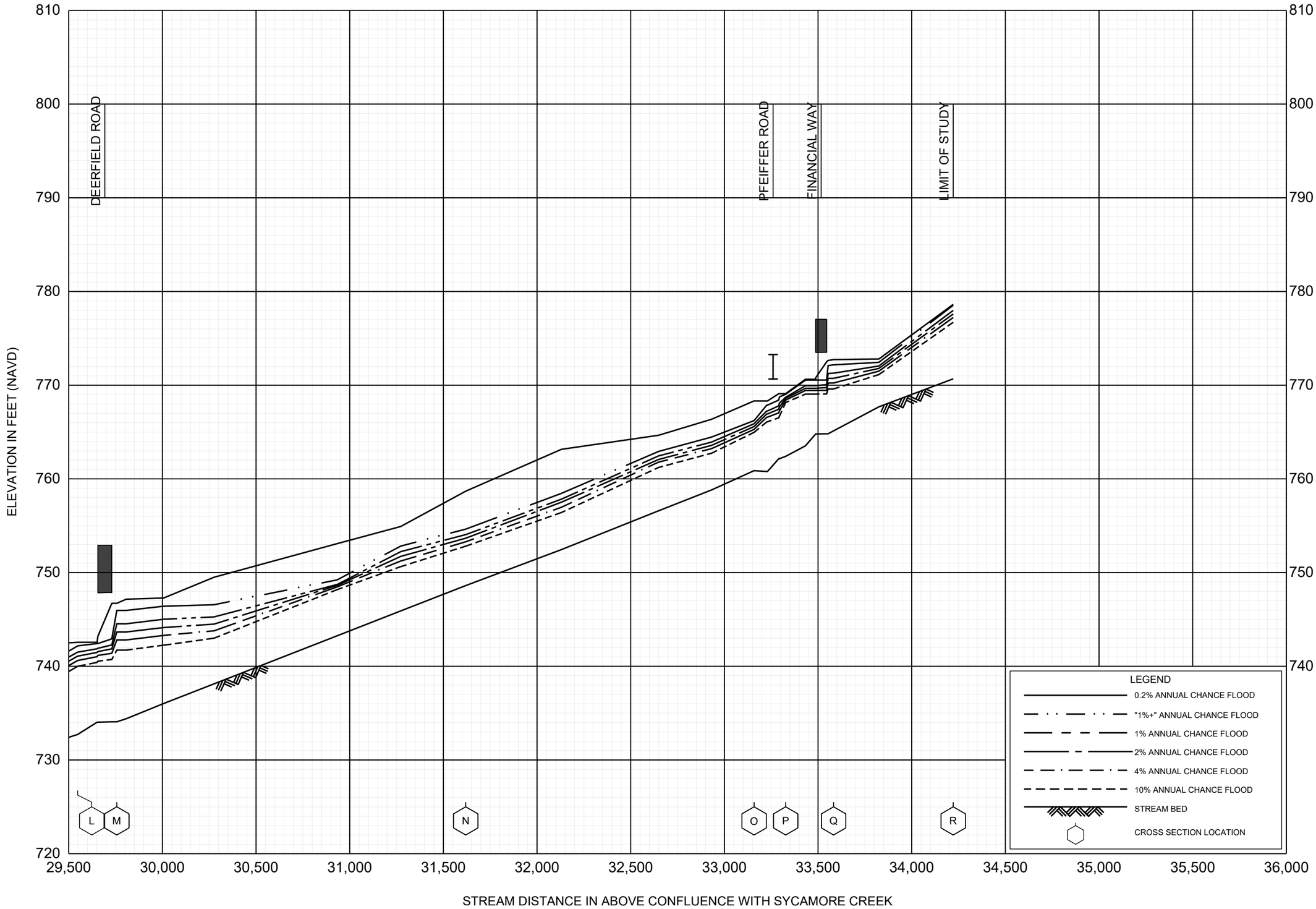


FLOOD PROFILES

NORTH BRANCH SYCAMORE CREEK

FEDERAL EMERGENCY MANAGEMENT AGENCY

HAMILTON COUNTY, OH

AND INCORPORATED AREAS

083P

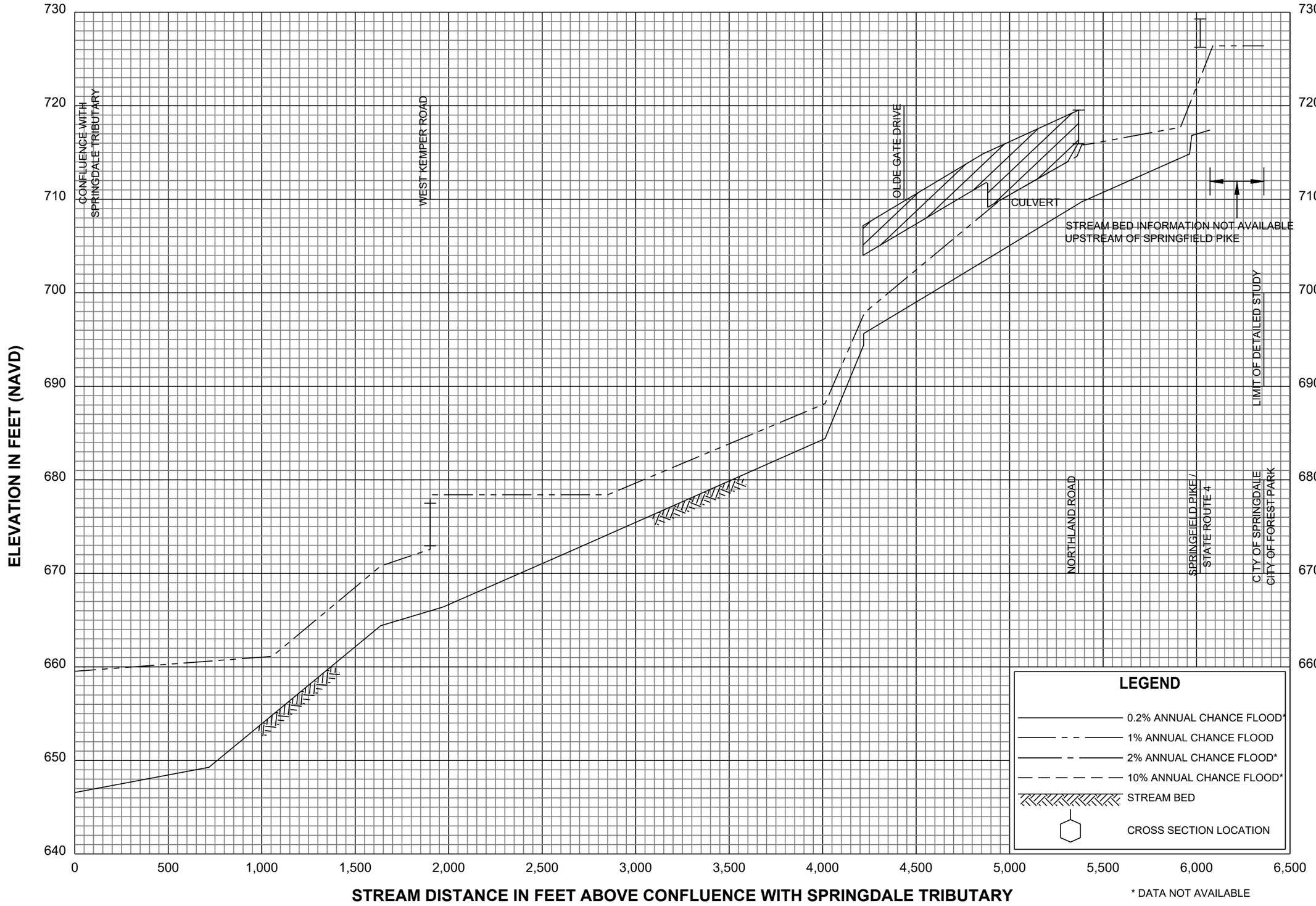


# FLOOD PROFILES

## NORTHLAND ROAD TRIBUTARY

FEDERAL EMERGENCY MANAGEMENT AGENCY

**HAMILTON COUNTY, OH**

AND INCORPORATED AREAS

**084P**

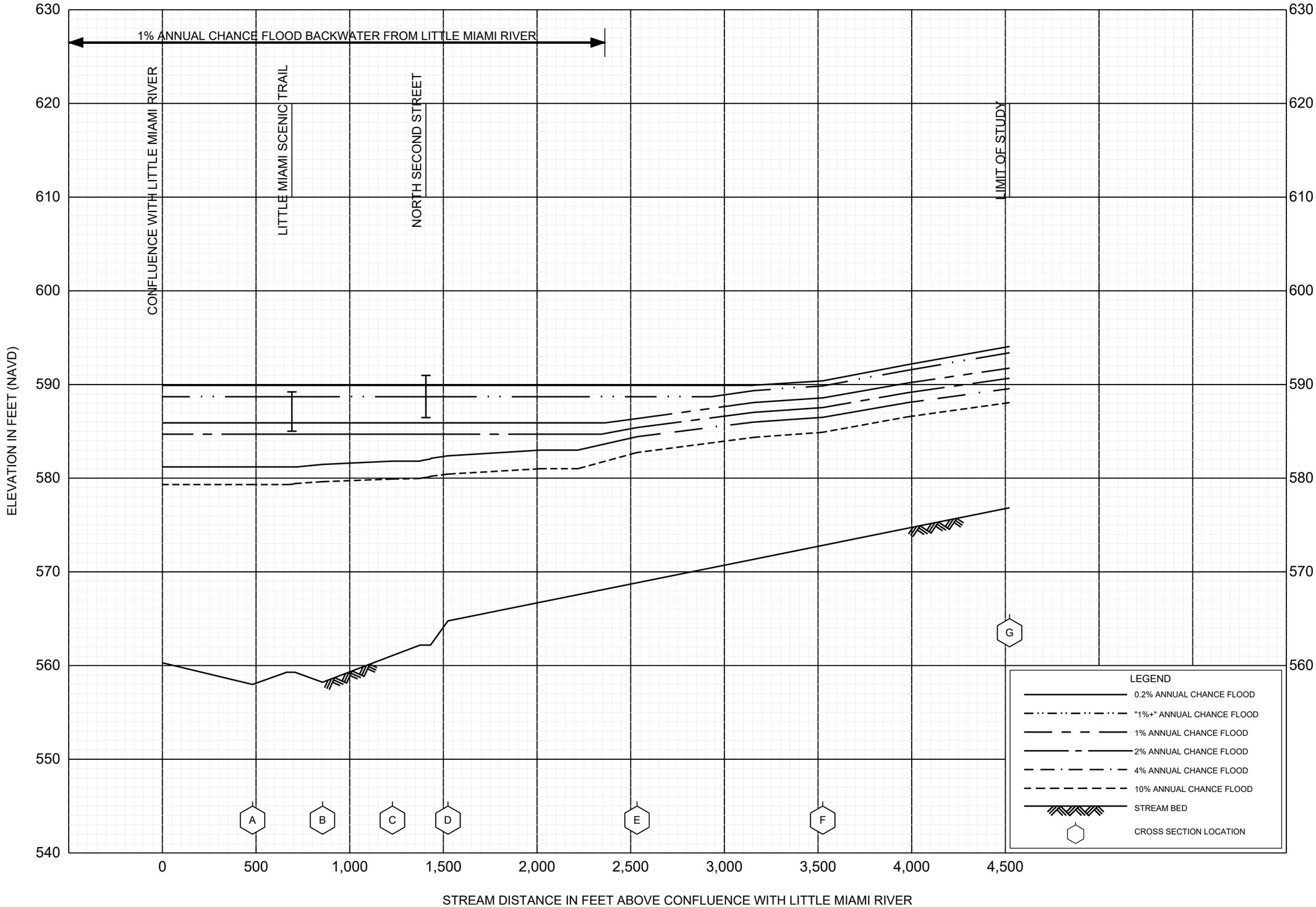


FLOOD PROFILES

O'BANNON CREEK

FEDERAL EMERGENCY MANAGEMENT AGENCY

HAMILTON COUNTY, OH

AND INCORPORATED AREAS

085P

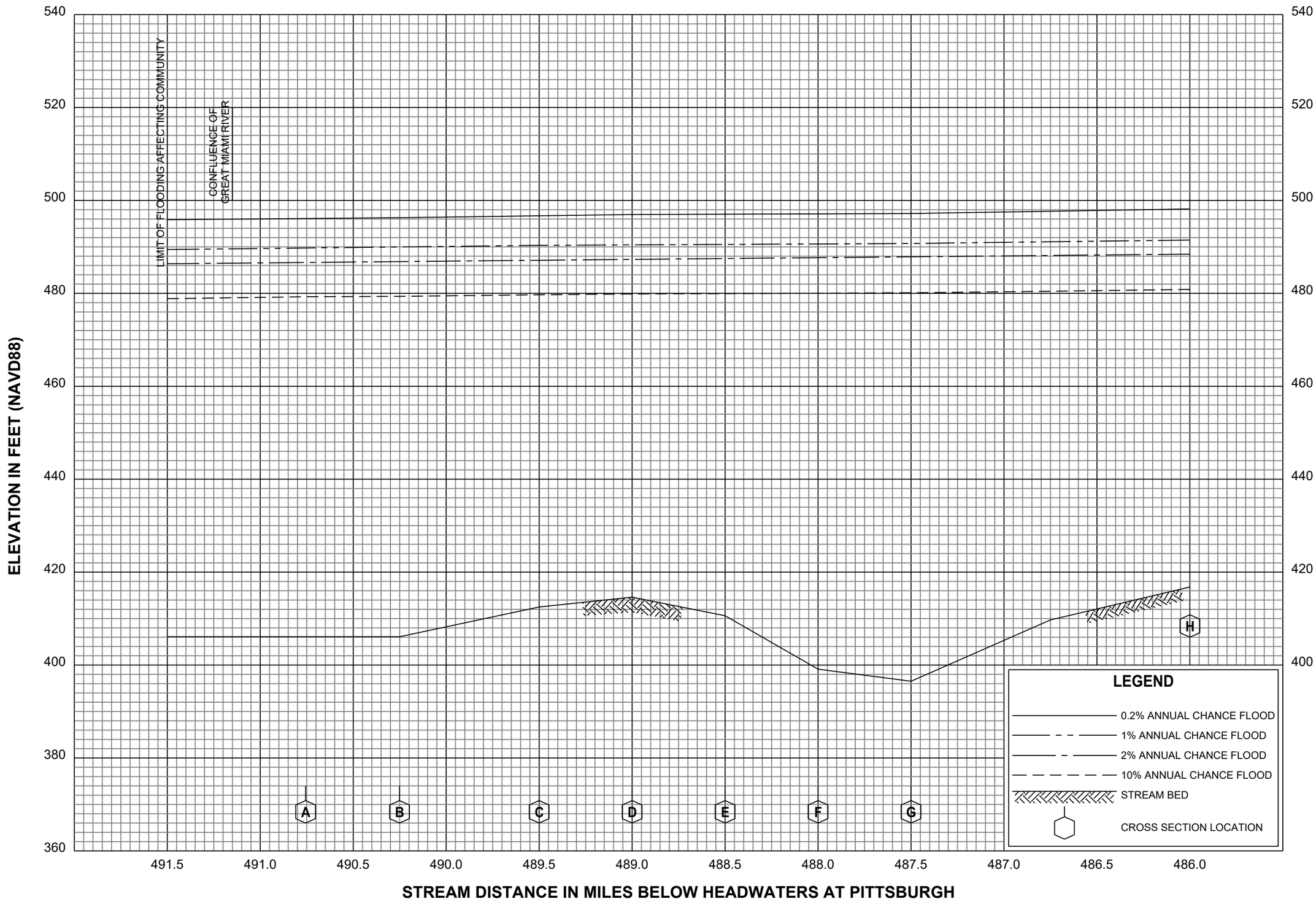


FLOOD PROFILES

OHIO RIVER

FEDERAL EMERGENCY MANAGEMENT AGENCY

HAMILTON COUNTY, OH

AND INCORPORATED AREAS

086P

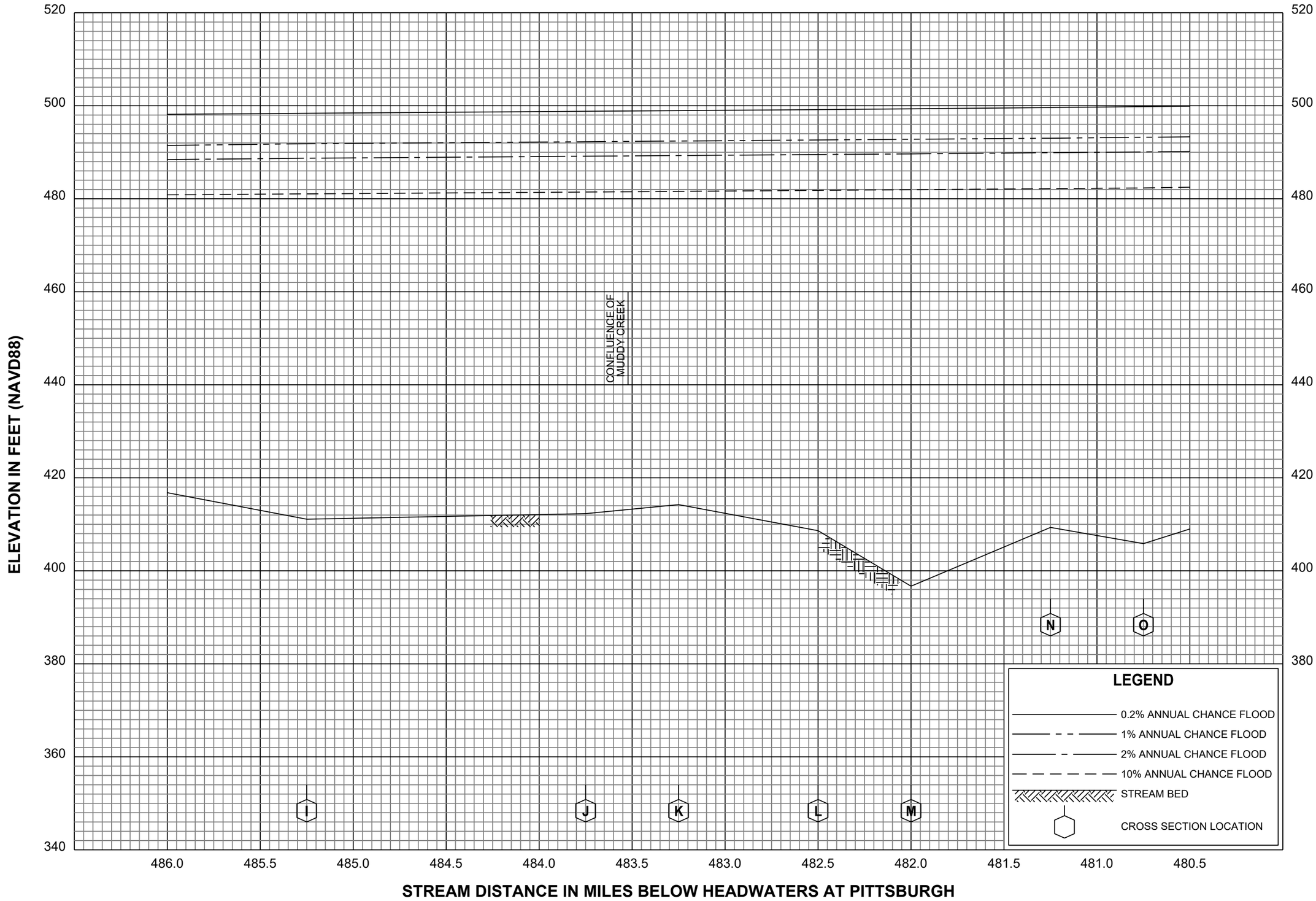


FLOOD PROFILES

OHIO RIVER

FEDERAL EMERGENCY MANAGEMENT AGENCY

HAMILTON COUNTY, OH

AND INCORPORATED AREAS

087P

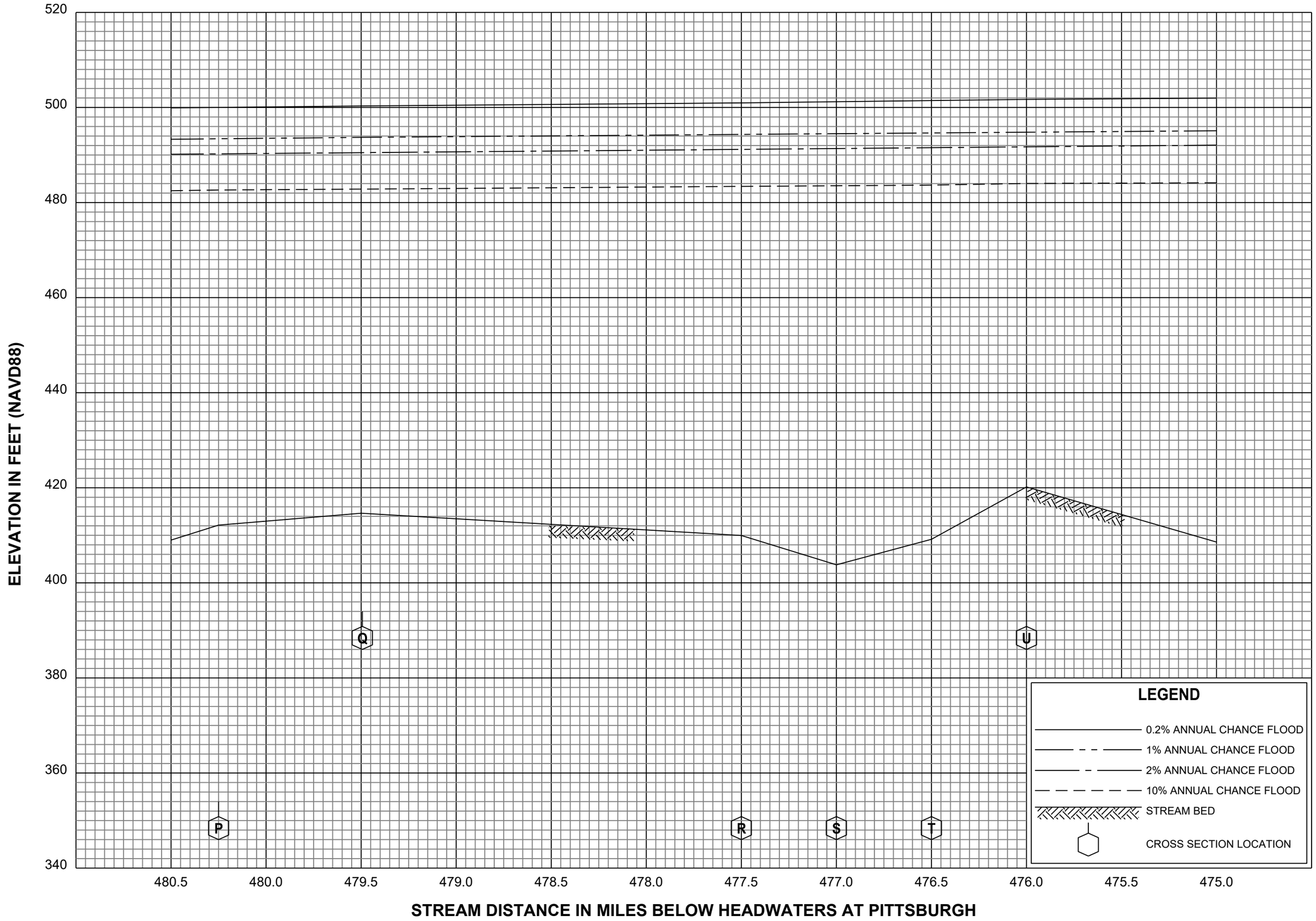


FLOOD PROFILES

OHIO RIVER

FEDERAL EMERGENCY MANAGEMENT AGENCY

HAMILTON COUNTY, OH

AND INCORPORATED AREAS

088P

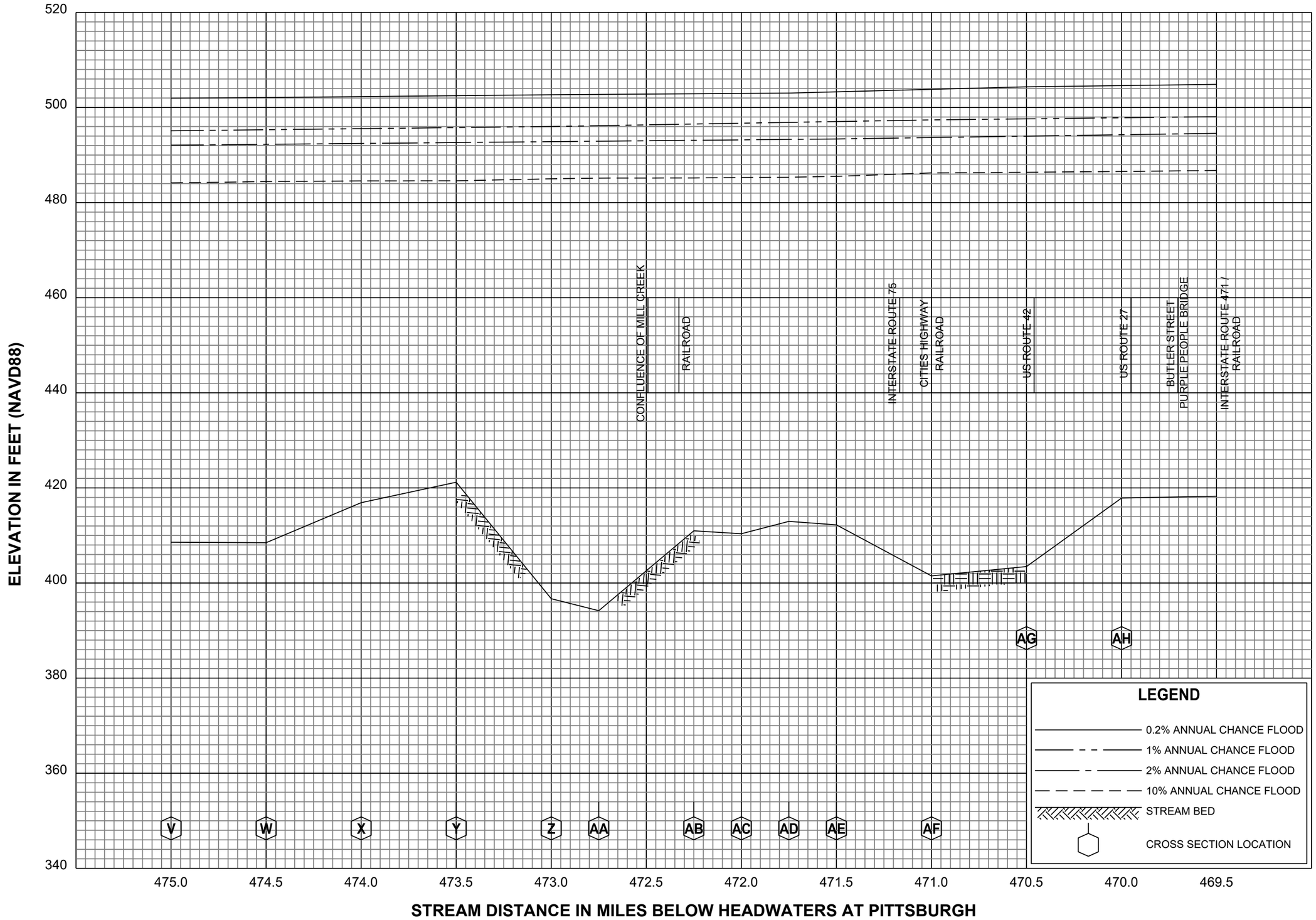


# FLOOD PROFILES

# OHIO RIVER

FEDERAL EMERGENCY MANAGEMENT AGENCY

## HAMILTON COUNTY, OH

AND INCORPORATED AREAS

089P

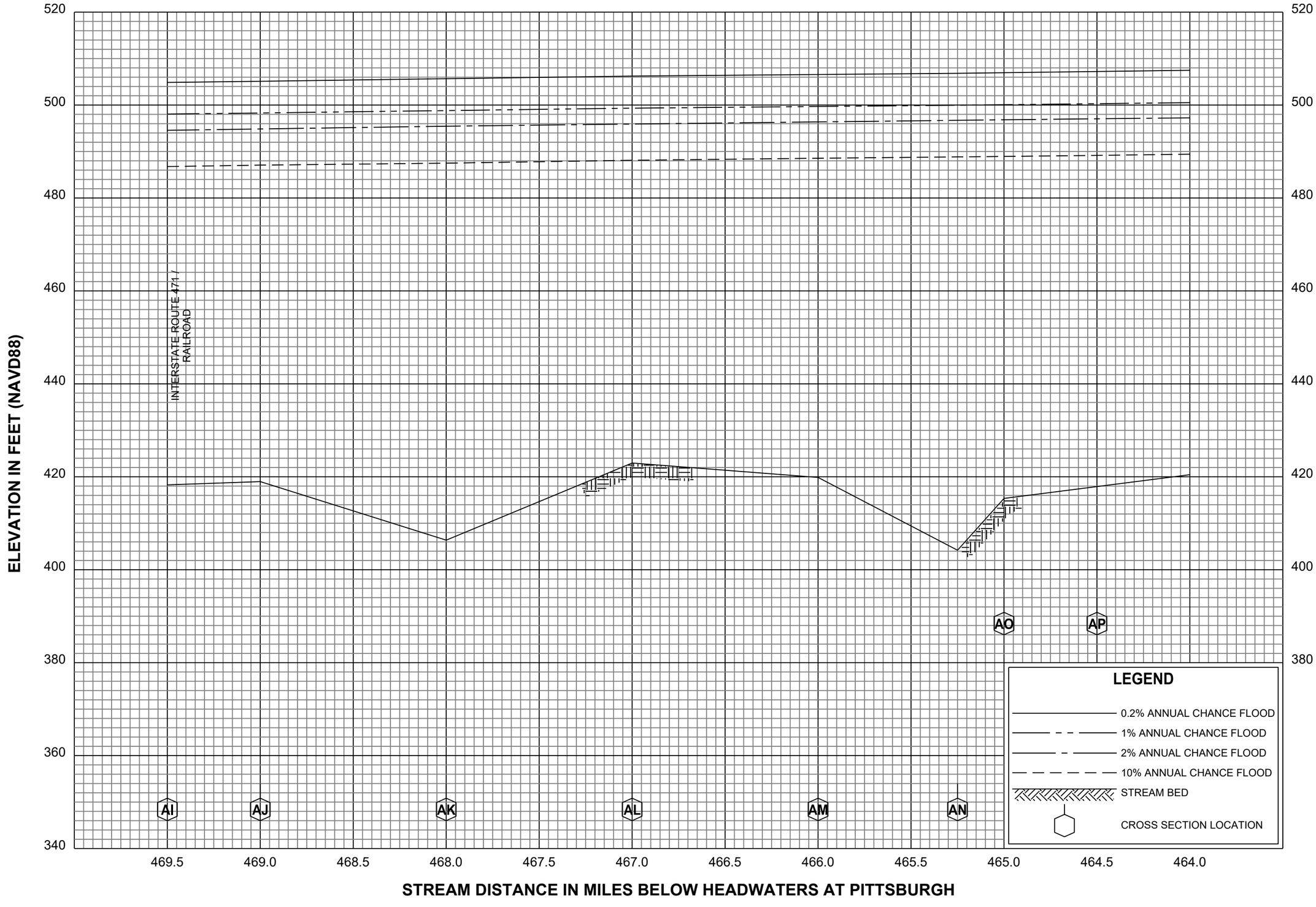


FLOOD PROFILES

OHIO RIVER

FEDERAL EMERGENCY MANAGEMENT AGENCY

HAMILTON COUNTY, OH

AND INCORPORATED AREAS

090P

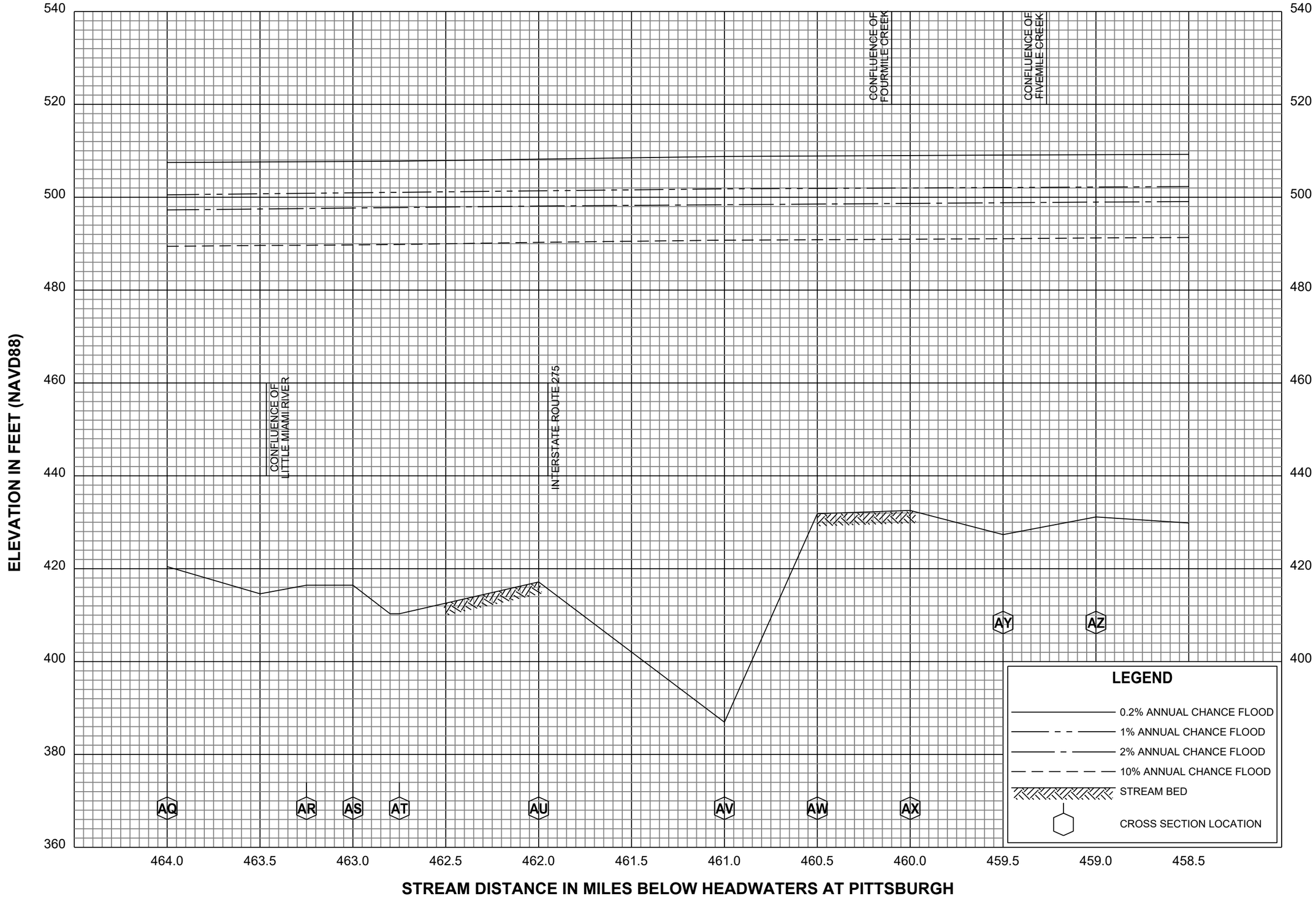


FLOOD PROFILES

OHIO RIVER

FEDERAL EMERGENCY MANAGEMENT AGENCY

HAMILTON COUNTY, OH

AND INCORPORATED AREAS

091P




FLOOD PROFILES

OHIO RIVER

FEDERAL EMERGENCY MANAGEMENT AGENCY

HAMILTON COUNTY, OH

AND INCORPORATED AREAS

092P




FLOOD PROFILES

PLEASANT RUN

FEDERAL EMERGENCY MANAGEMENT AGENCY

HAMILTON COUNTY, OH

AND INCORPORATED AREAS

093P

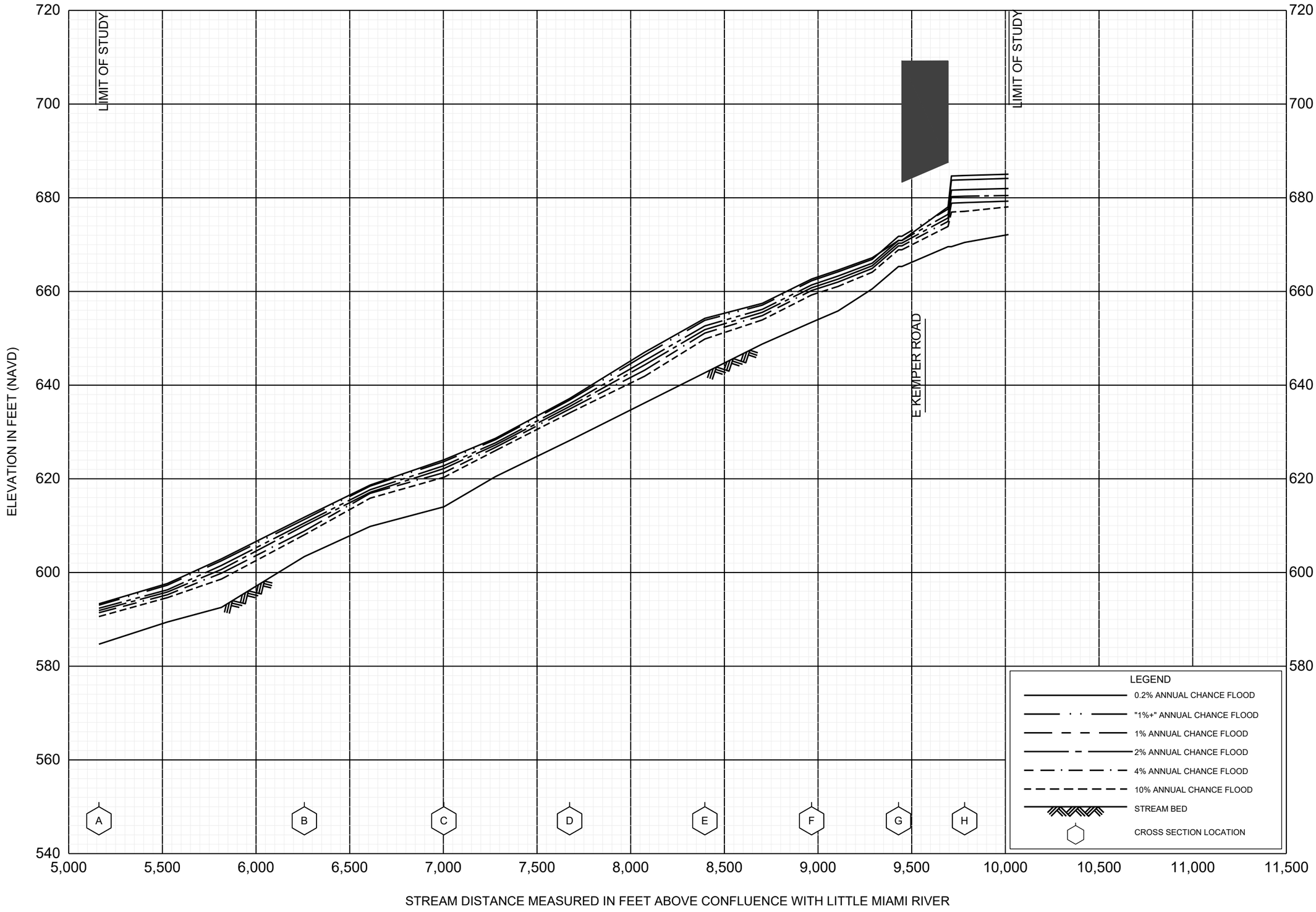


FLOOD PROFILES

POLK RUN

FEDERAL EMERGENCY MANAGEMENT AGENCY

HAMILTON COUNTY, OH

AND INCORPORATED AREAS

094P

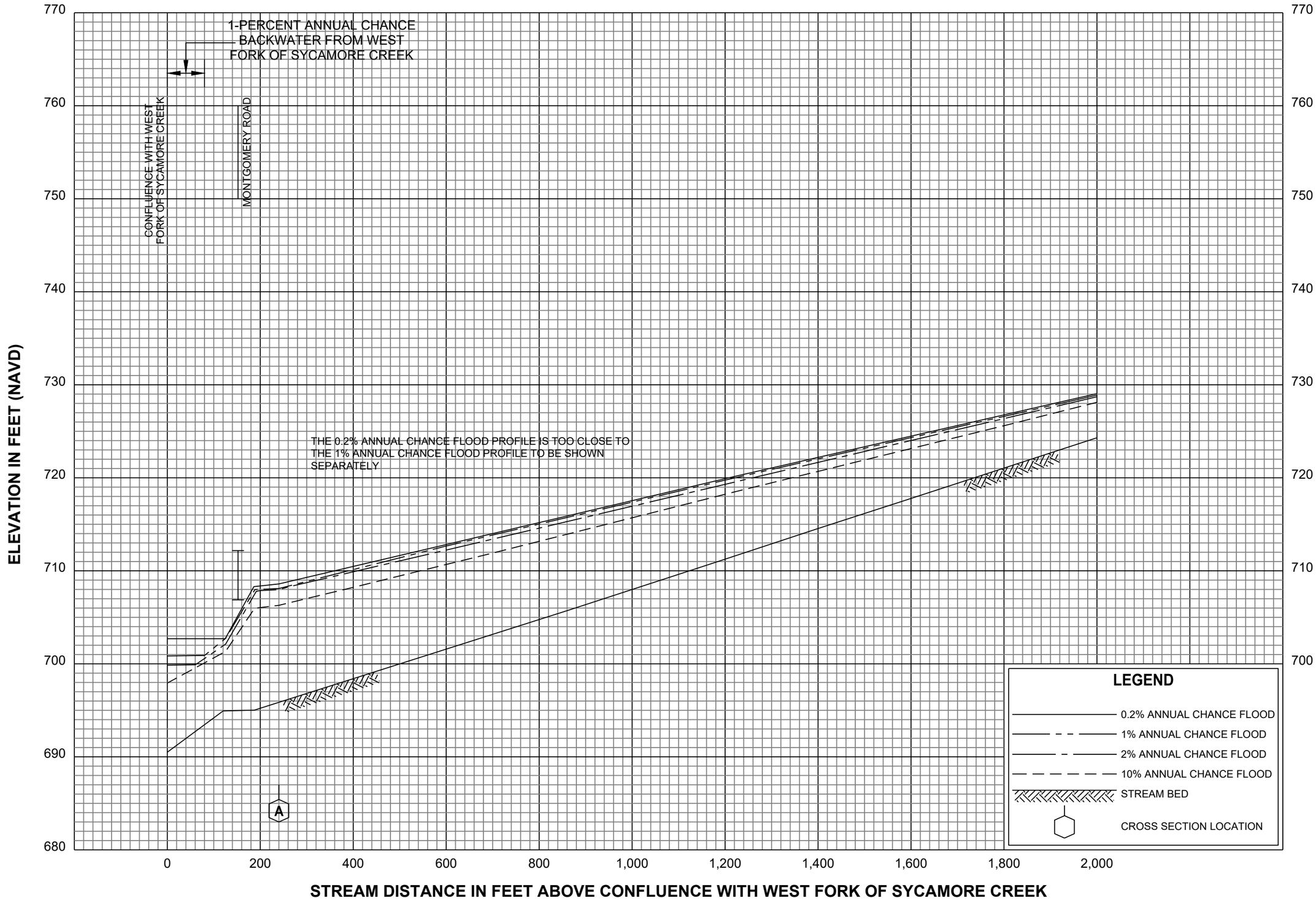


FLOOD PROFILES

RAIDERS RUN

FEDERAL EMERGENCY MANAGEMENT AGENCY

HAMILTON COUNTY, OH

AND INCORPORATED AREAS

095P




FLOOD PROFILES

RAIDERS RUN

FEDERAL EMERGENCY MANAGEMENT AGENCY

HAMILTON COUNTY, OH

AND INCORPORATED AREAS

096P

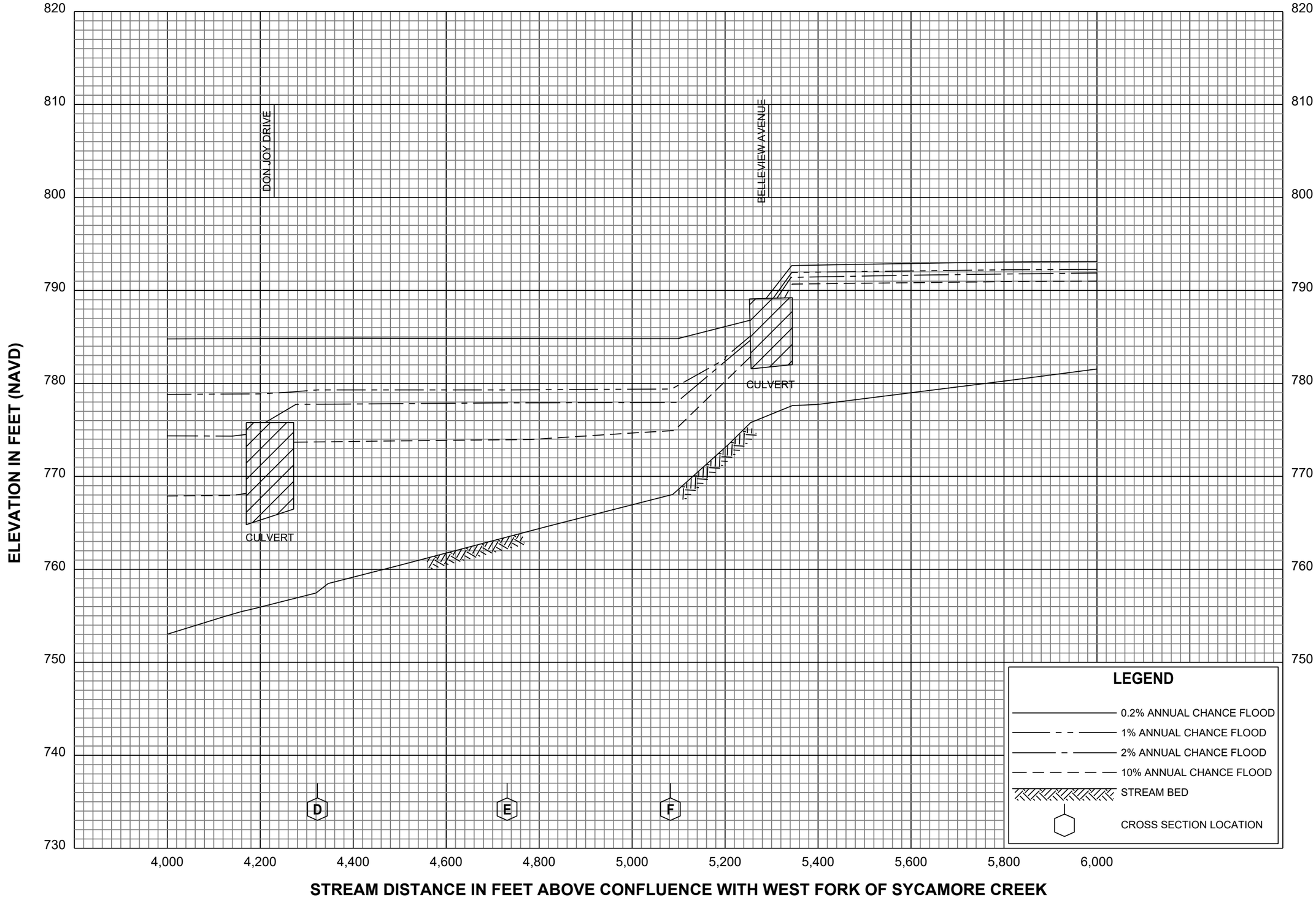


FLOOD PROFILES

RAIDERS RUN

FEDERAL EMERGENCY MANAGEMENT AGENCY

HAMILTON COUNTY, OH

AND INCORPORATED AREAS

097P

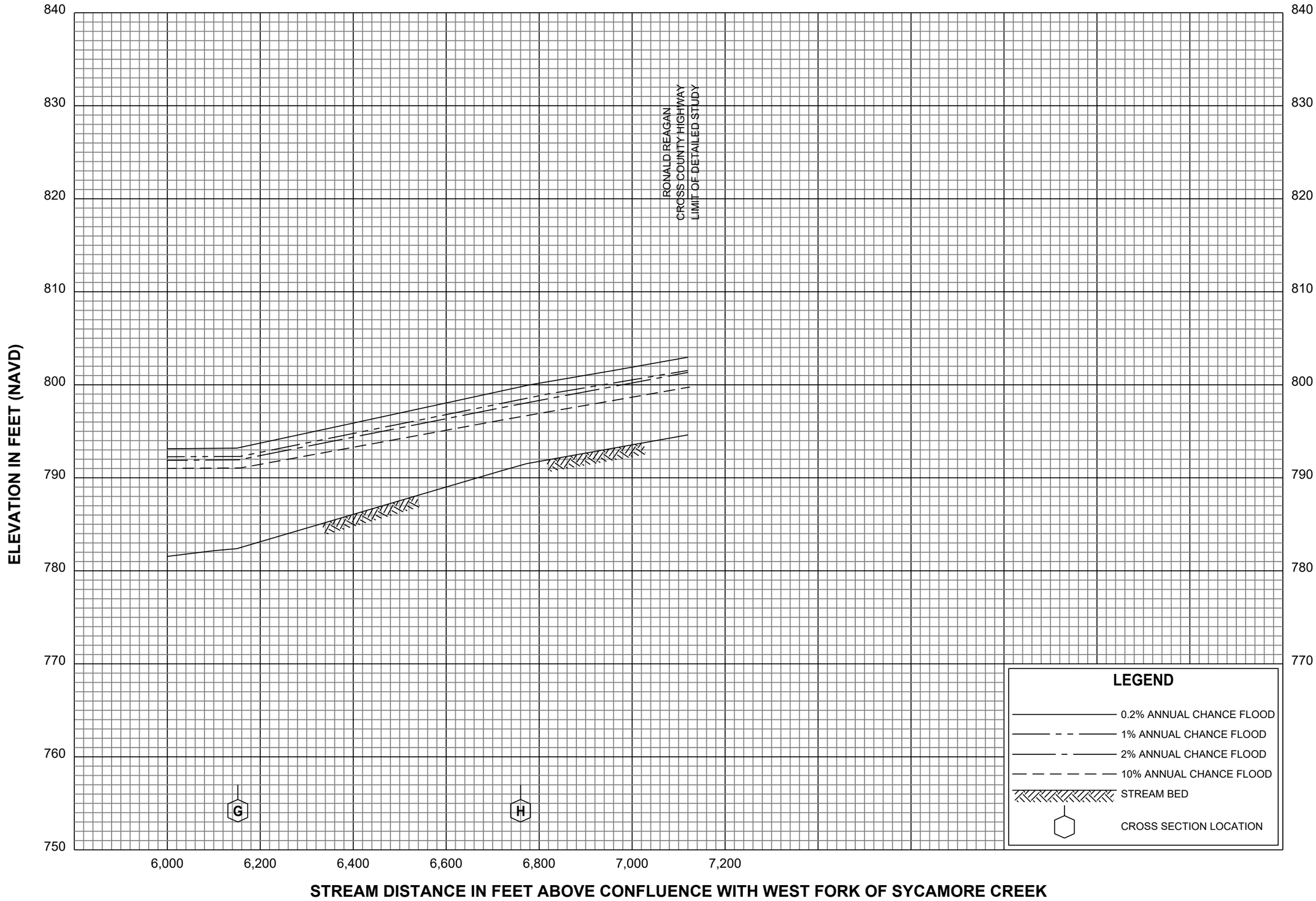


FLOOD PROFILES

RAIDERS RUN

FEDERAL EMERGENCY MANAGEMENT AGENCY

HAMILTON COUNTY, OH

AND INCORPORATED AREAS

098P

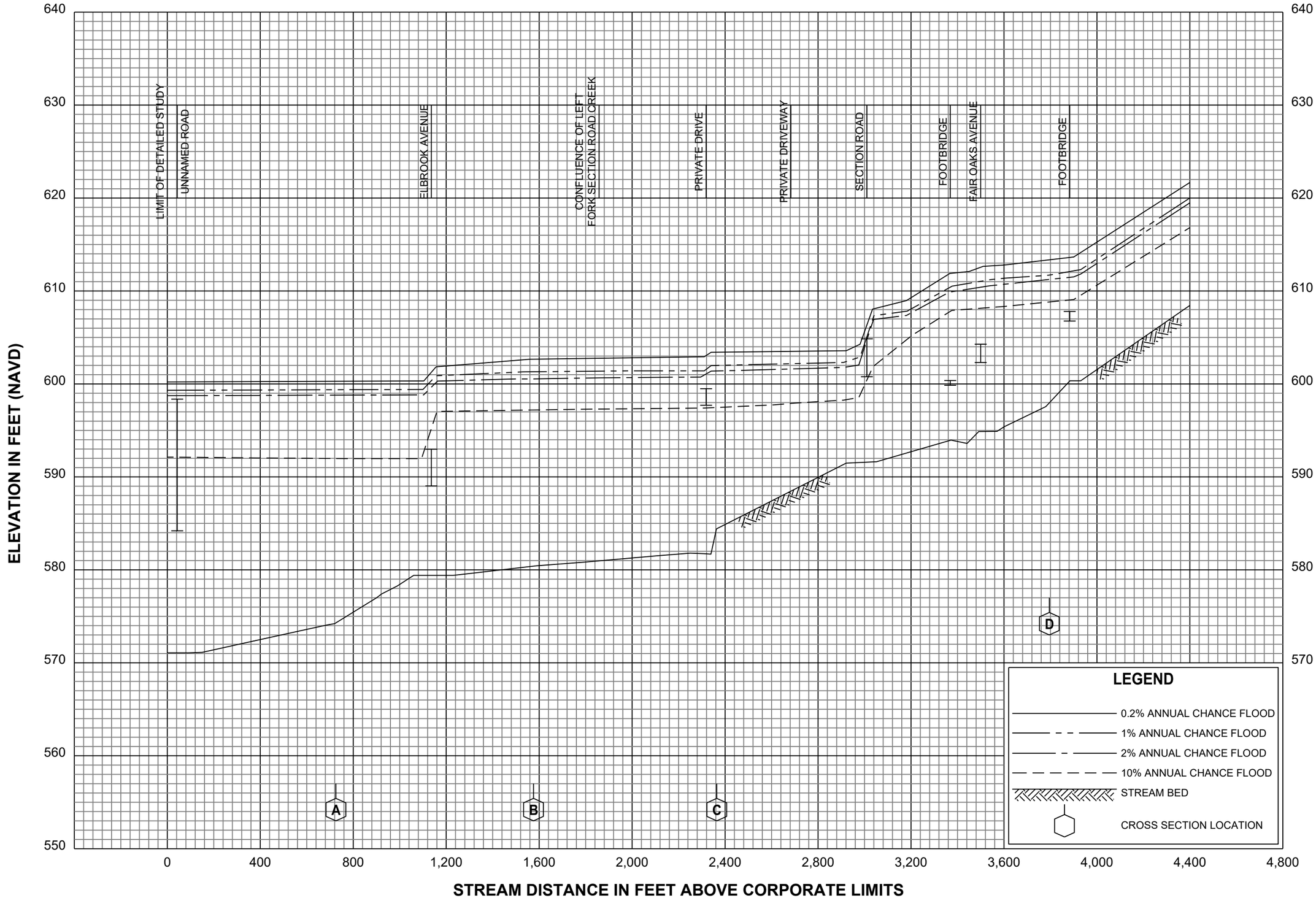


# FLOOD PROFILES

# SECTION ROAD CREEK

FEDERAL EMERGENCY MANAGEMENT AGENCY

**HAMILTON COUNTY, OH**

AND INCORPORATED AREAS

**099P**

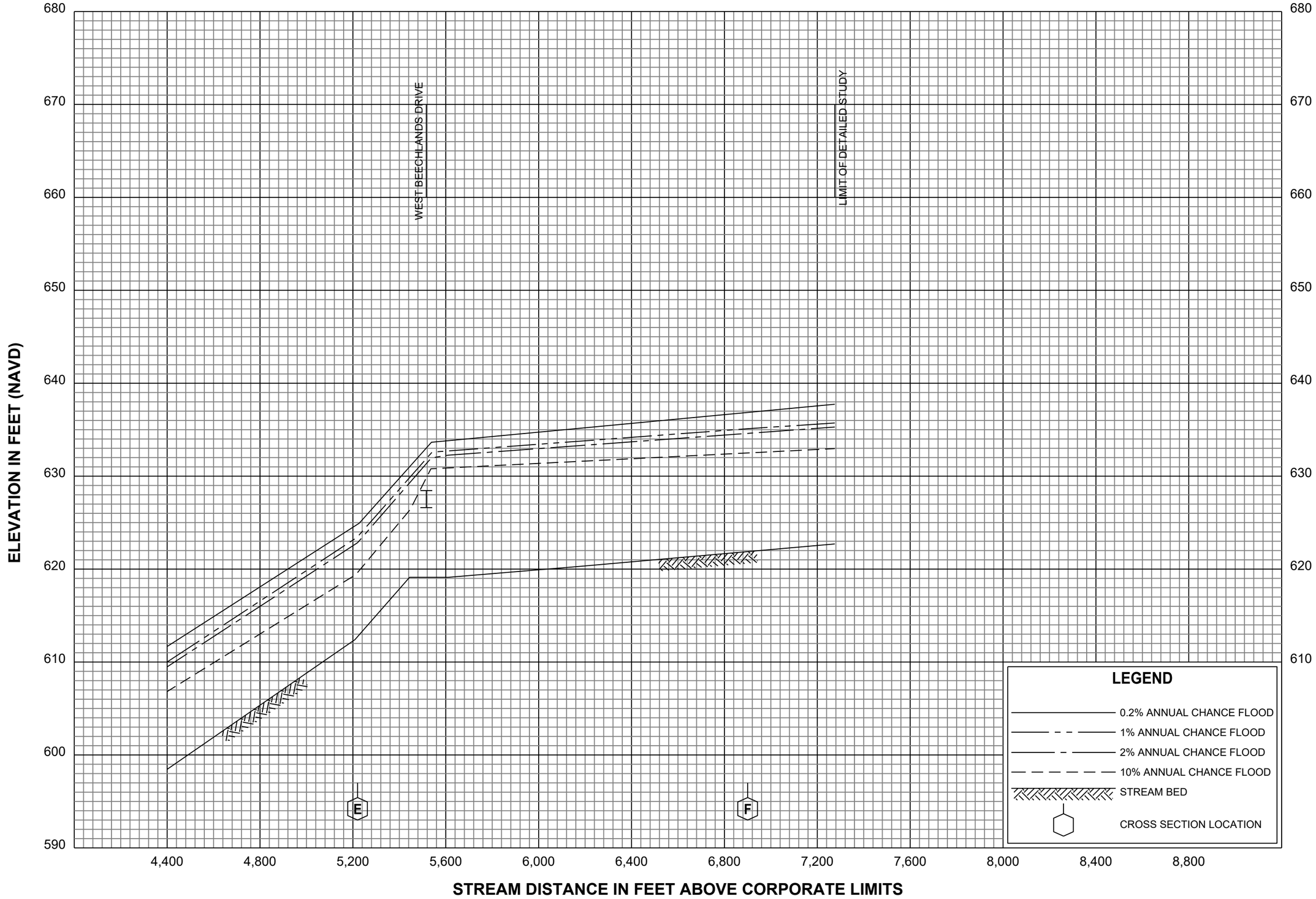


FLOOD PROFILES

SECTION ROAD CREEK

FEDERAL EMERGENCY MANAGEMENT AGENCY

HAMILTON COUNTY, OH

AND INCORPORATED AREAS

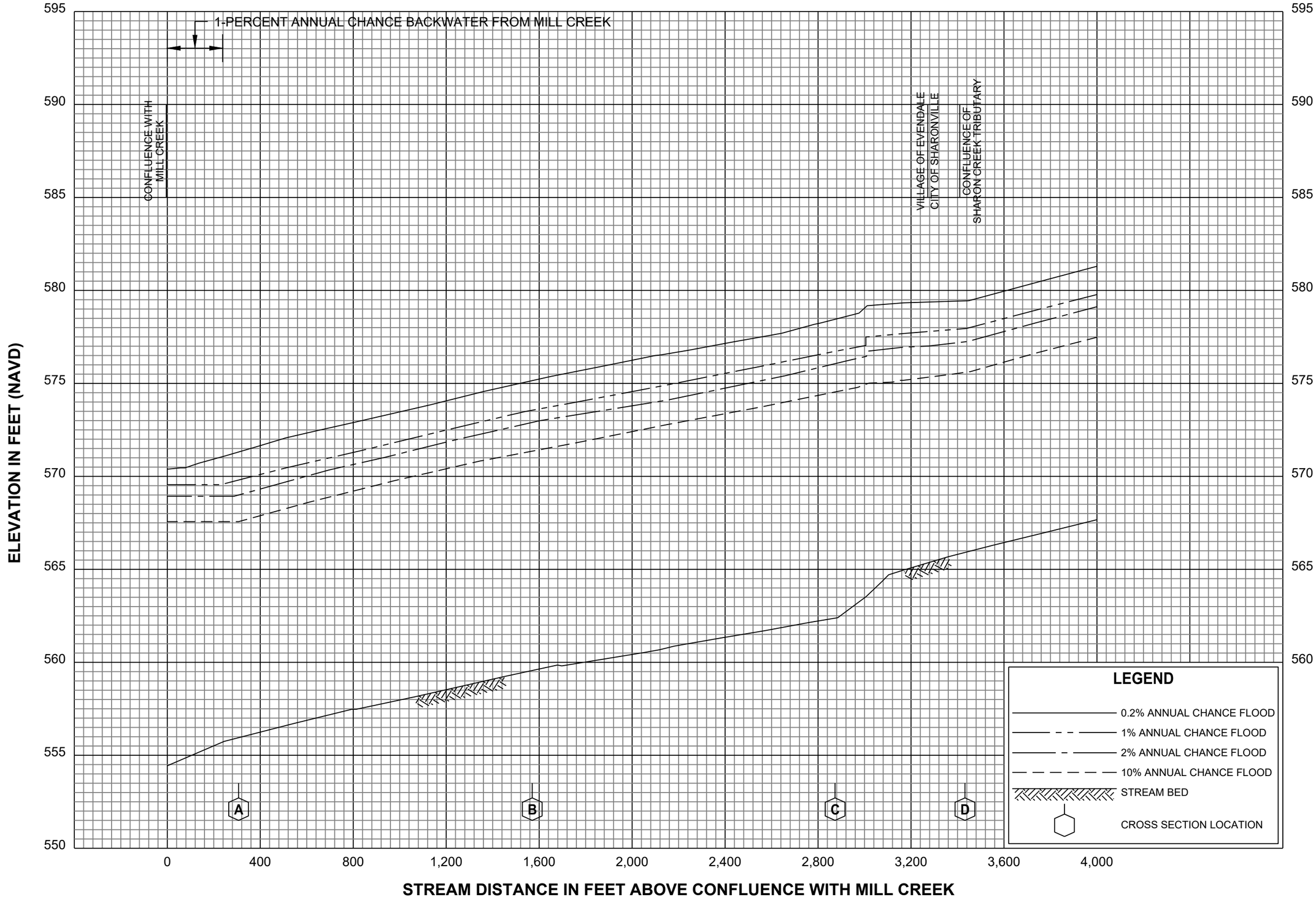


FLOOD PROFILES

SHARON CREEK

FEDERAL EMERGENCY MANAGEMENT AGENCY

HAMILTON COUNTY, OH

AND INCORPORATED AREAS

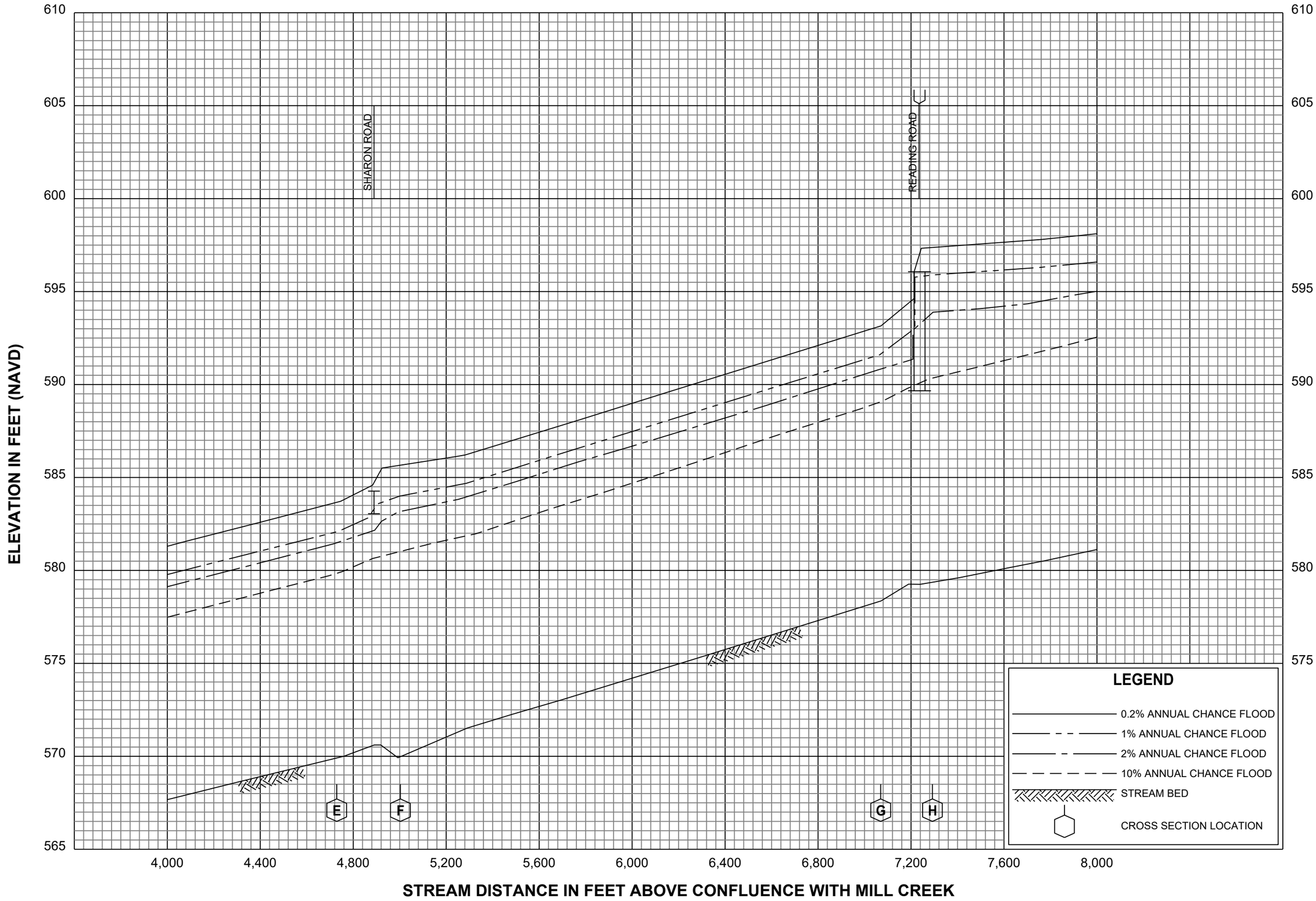


FLOOD PROFILES

SHARON CREEK

FEDERAL EMERGENCY MANAGEMENT AGENCY

HAMILTON COUNTY, OH

AND INCORPORATED AREAS

102P

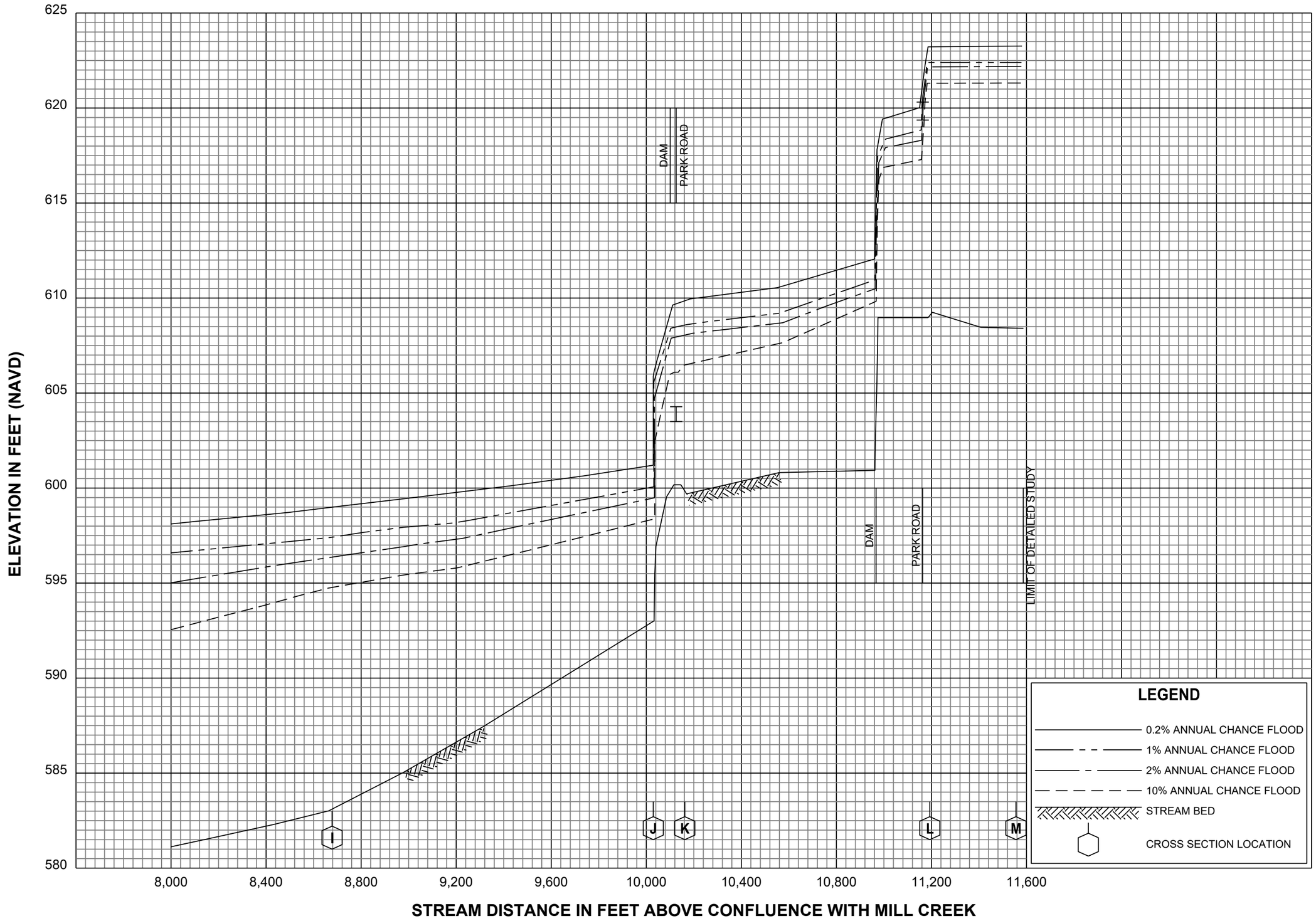


FLOOD PROFILES

SHARON CREEK

FEDERAL EMERGENCY MANAGEMENT AGENCY

HAMILTON COUNTY, OH

AND INCORPORATED AREAS




FLOOD PROFILES

SHARON CREEK TRIBUTARY

FEDERAL EMERGENCY MANAGEMENT AGENCY

HAMILTON COUNTY, OH

AND INCORPORATED AREAS

104P




FLOOD PROFILES

SHARON CREEK TRIBUTARY

FEDERAL EMERGENCY MANAGEMENT AGENCY

HAMILTON COUNTY, OH

AND INCORPORATED AREAS




FLOOD PROFILES

SHARON CREEK TRIBUTARY

FEDERAL EMERGENCY MANAGEMENT AGENCY

HAMILTON COUNTY, OH

AND INCORPORATED AREAS

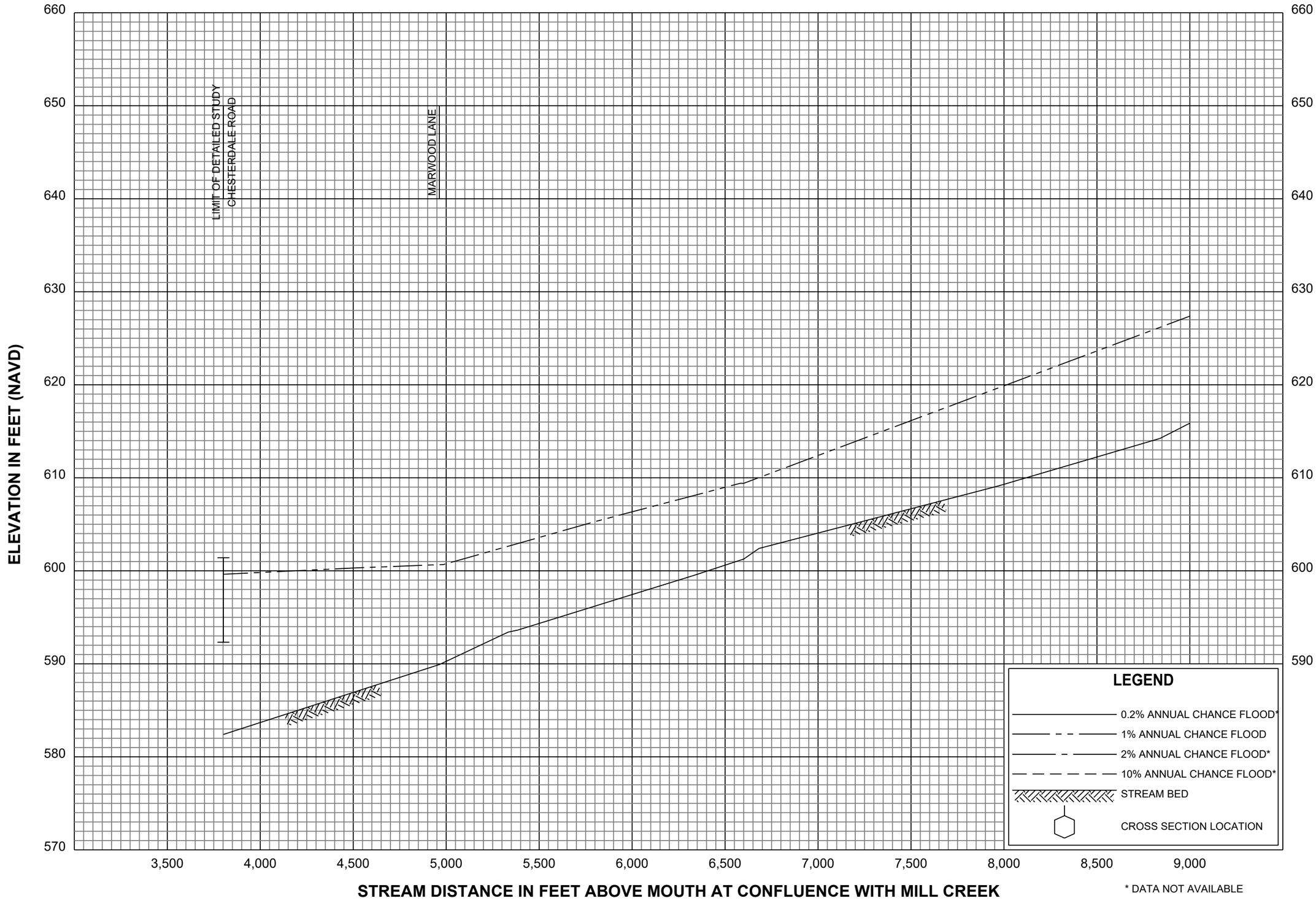


FLOOD PROFILES

SPRINGDALE TRIBUTARY

FEDERAL EMERGENCY MANAGEMENT AGENCY

HAMILTON COUNTY, OH

AND INCORPORATED AREAS

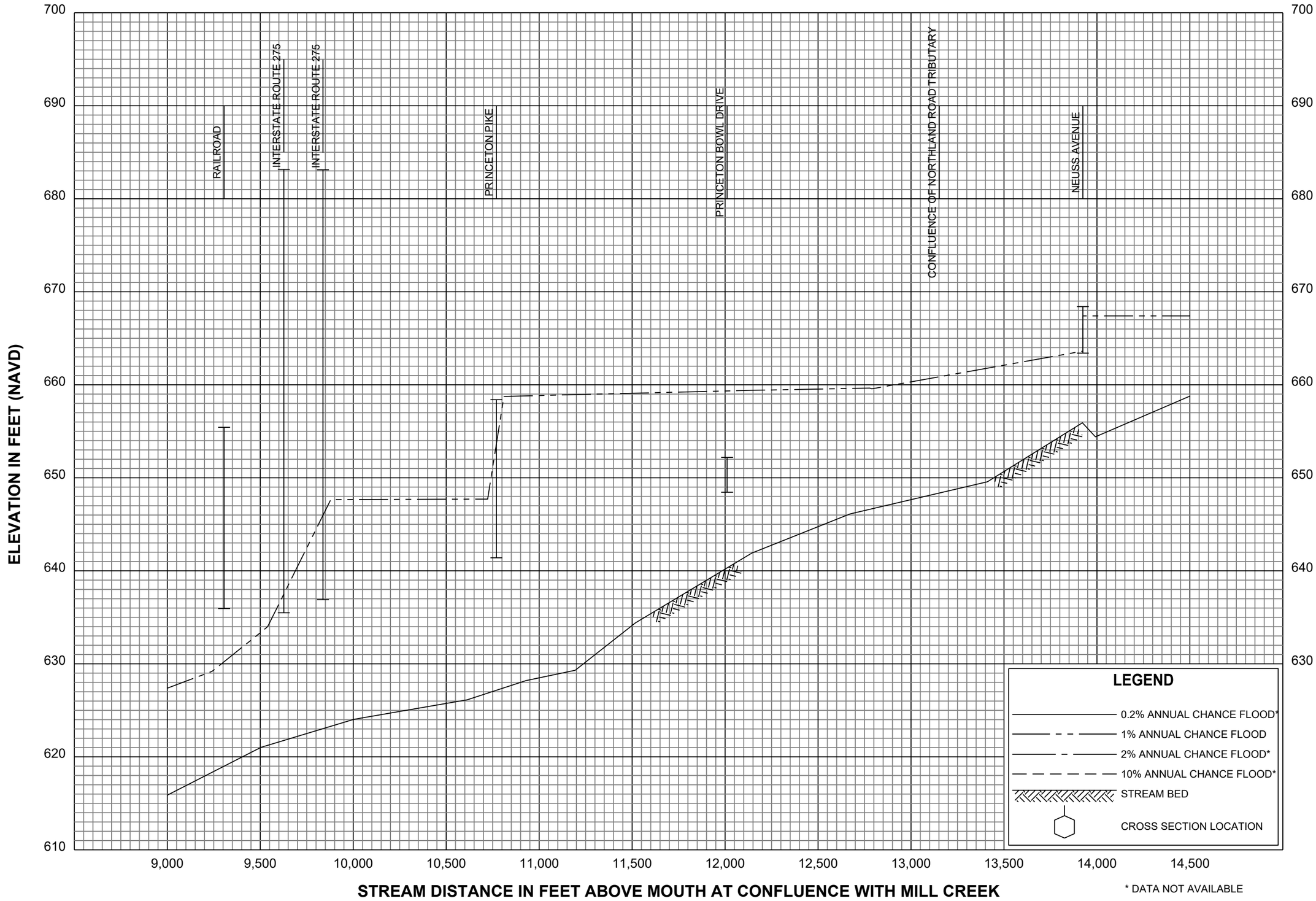


FLOOD PROFILES

SPRINGDALE TRIBUTARY

FEDERAL EMERGENCY MANAGEMENT AGENCY

HAMILTON COUNTY, OH

AND INCORPORATED AREAS

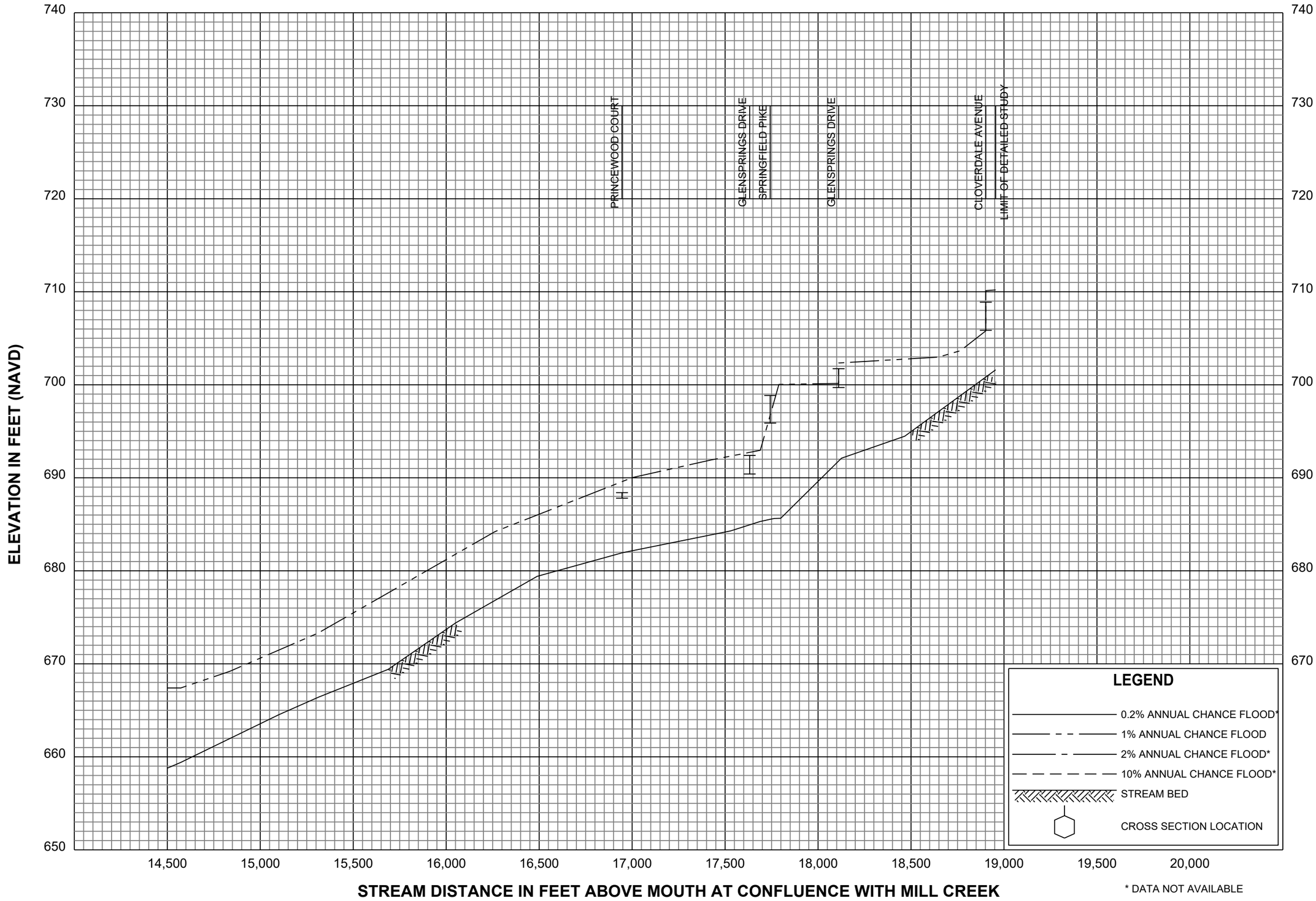


FLOOD PROFILES

SPRINGDALE TRIBUTARY

FEDERAL EMERGENCY MANAGEMENT AGENCY

HAMILTON COUNTY, OH

AND INCORPORATED AREAS

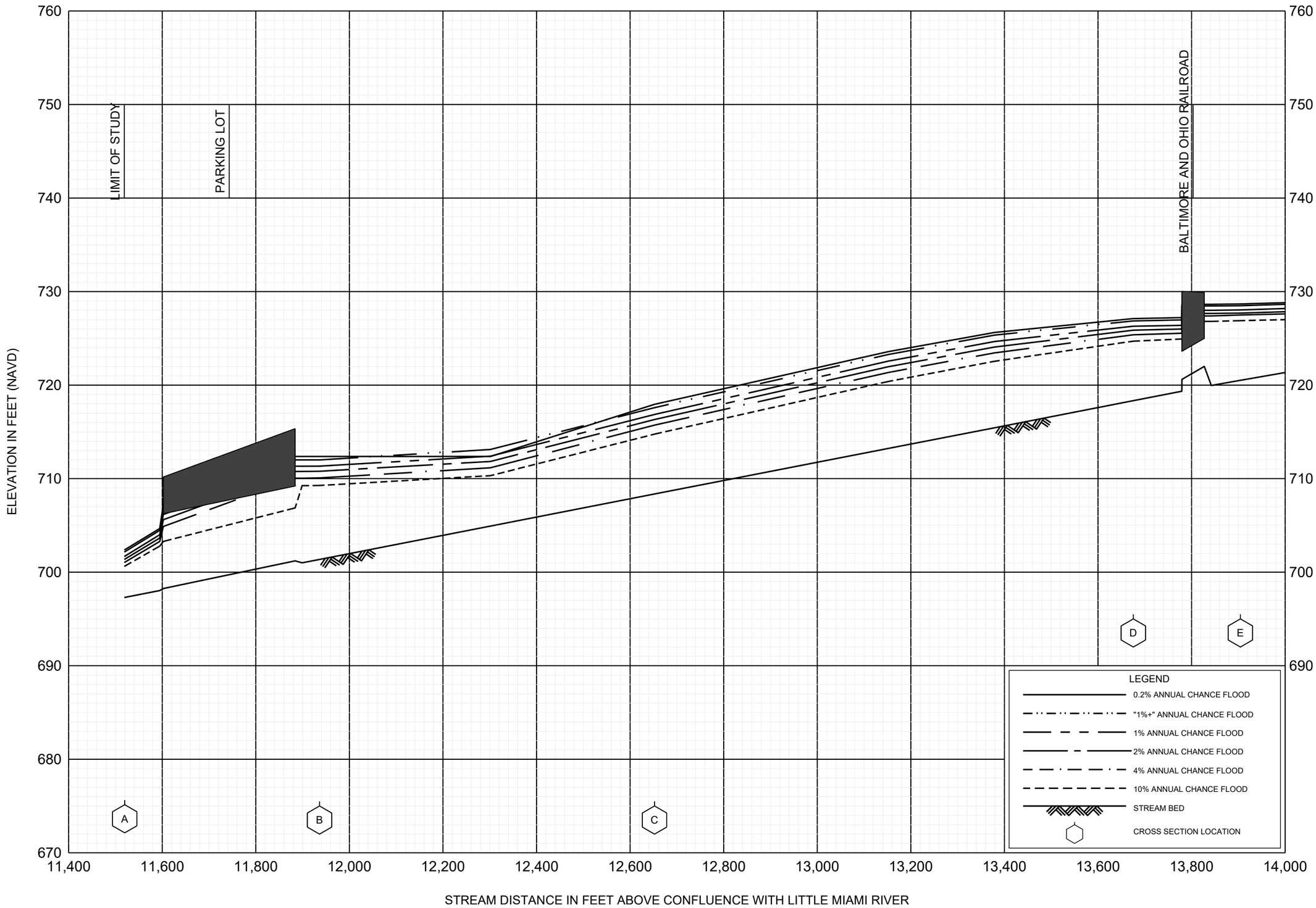


FLOOD PROFILES

SYCAMORE CREEK

FEDERAL EMERGENCY MANAGEMENT AGENCY

HAMILTON COUNTY, OH

AMD INCORPORATED AREAS

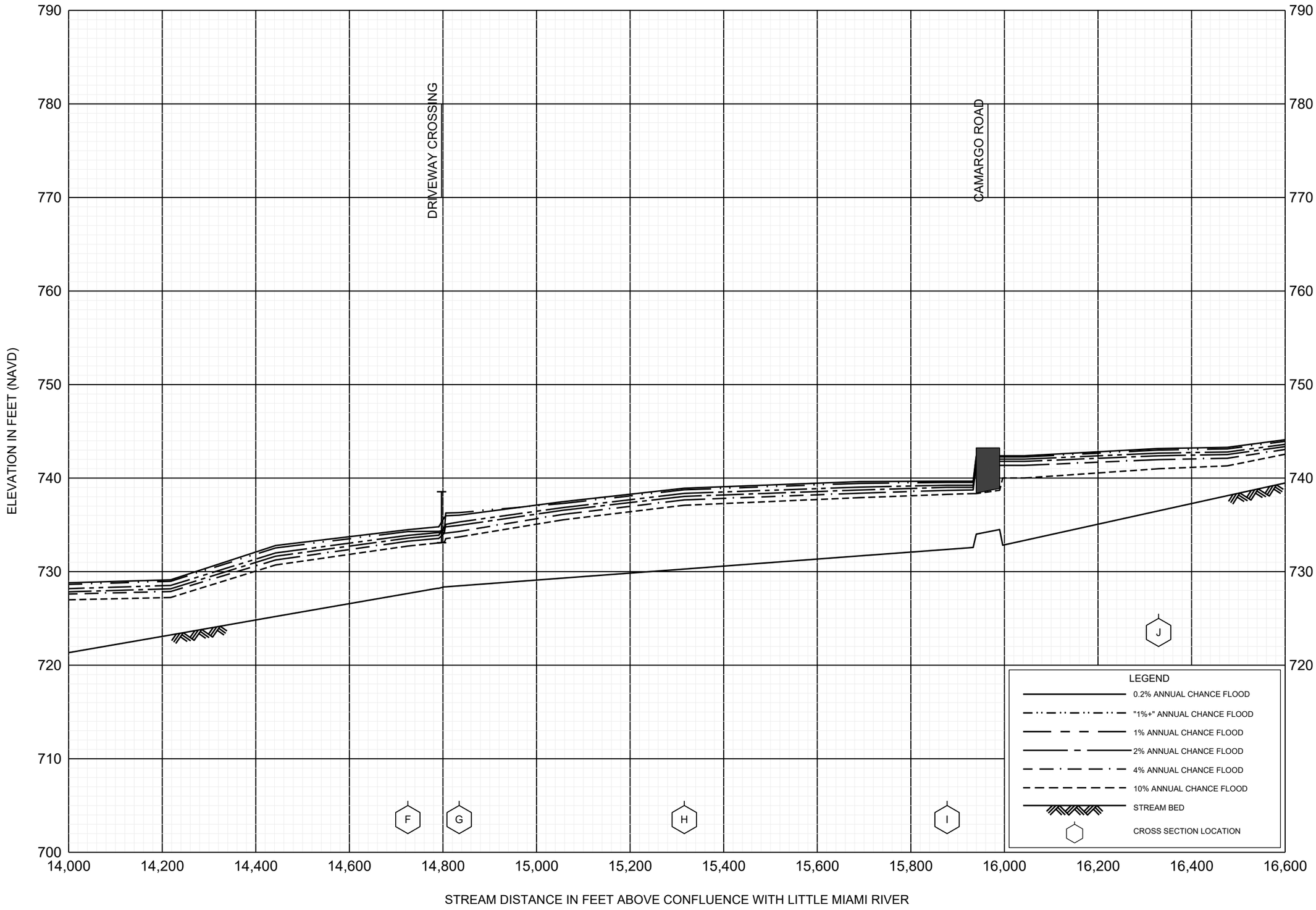


FLOOD PROFILES

SYCAMORE CREEK

FEDERAL EMERGENCY MANAGEMENT AGENCY

HAMILTON COUNTY, OH

AMD INCORPORATED AREAS

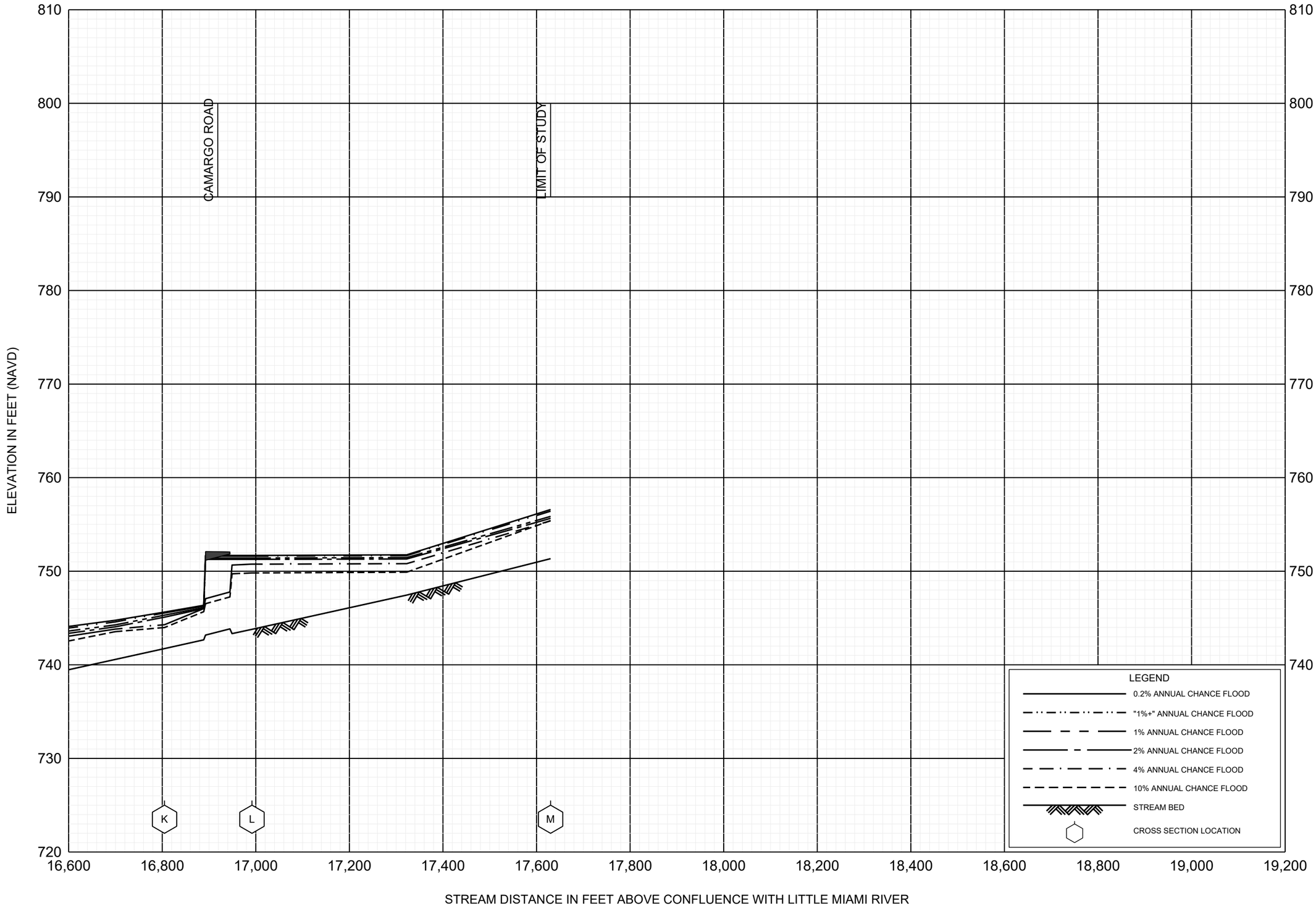


FLOOD PROFILES

SYCAMORE CREEK

FEDERAL EMERGENCY MANAGEMENT AGENCY

HAMILTON COUNTY, OH

AMD INCORPORATED AREAS

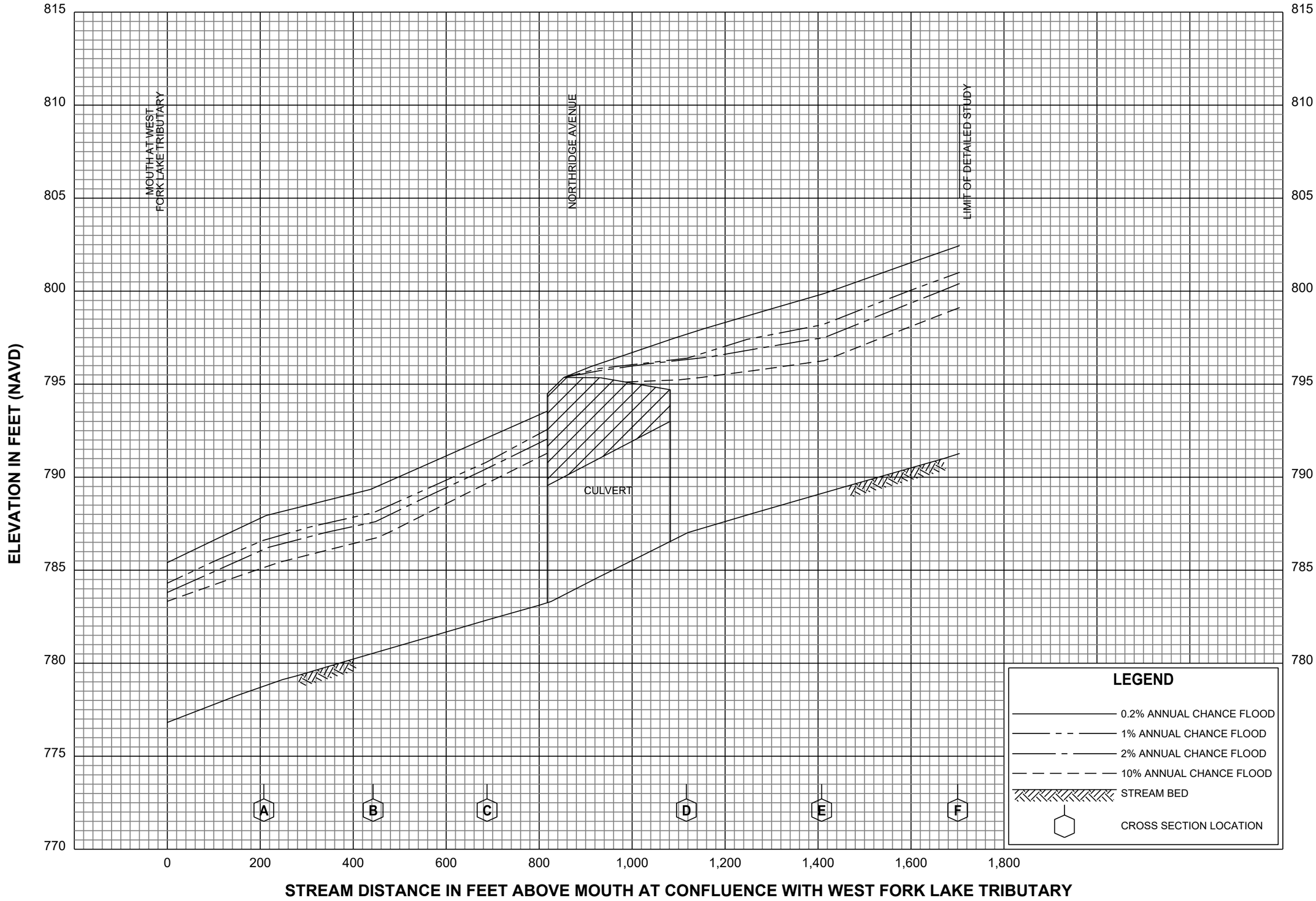


FLOOD PROFILES

TRIBUTARY A

FEDERAL EMERGENCY MANAGEMENT AGENCY

HAMILTON COUNTY, OH

AND INCORPORATED AREAS




# FLOOD PROFILES

## TRIBUTARY TO PLEASANT RUN

FEDERAL EMERGENCY MANAGEMENT AGENCY

**HAMILTON COUNTY, OH**

AND INCORPORATED AREAS

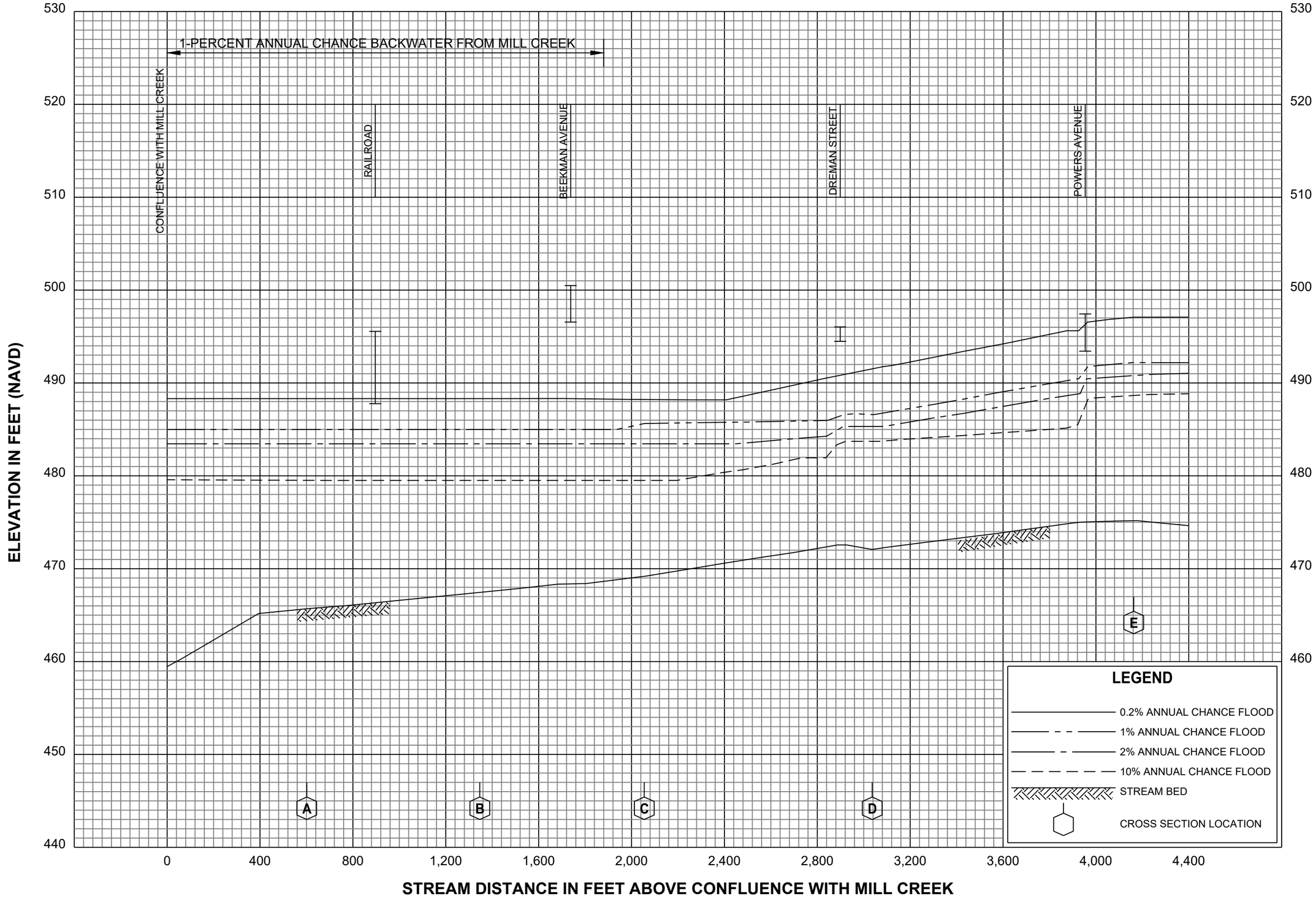


FLOOD PROFILES

WEST FORK

FEDERAL EMERGENCY MANAGEMENT AGENCY

HAMILTON COUNTY, OH

AND INCORPORATED AREAS

115P

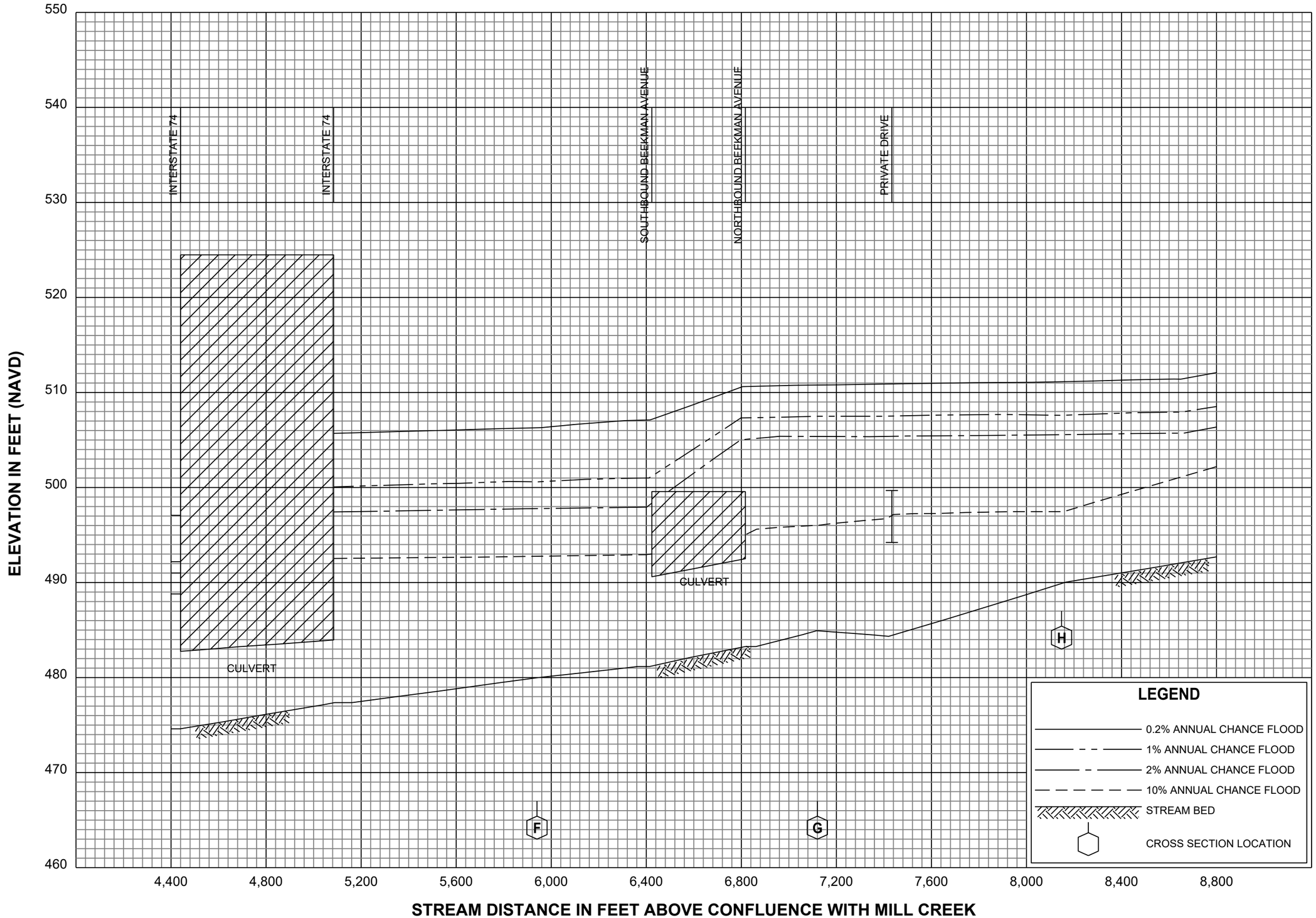


FLOOD PROFILES

WEST FORK

FEDERAL EMERGENCY MANAGEMENT AGENCY

HAMILTON COUNTY, OH

AND INCORPORATED AREAS

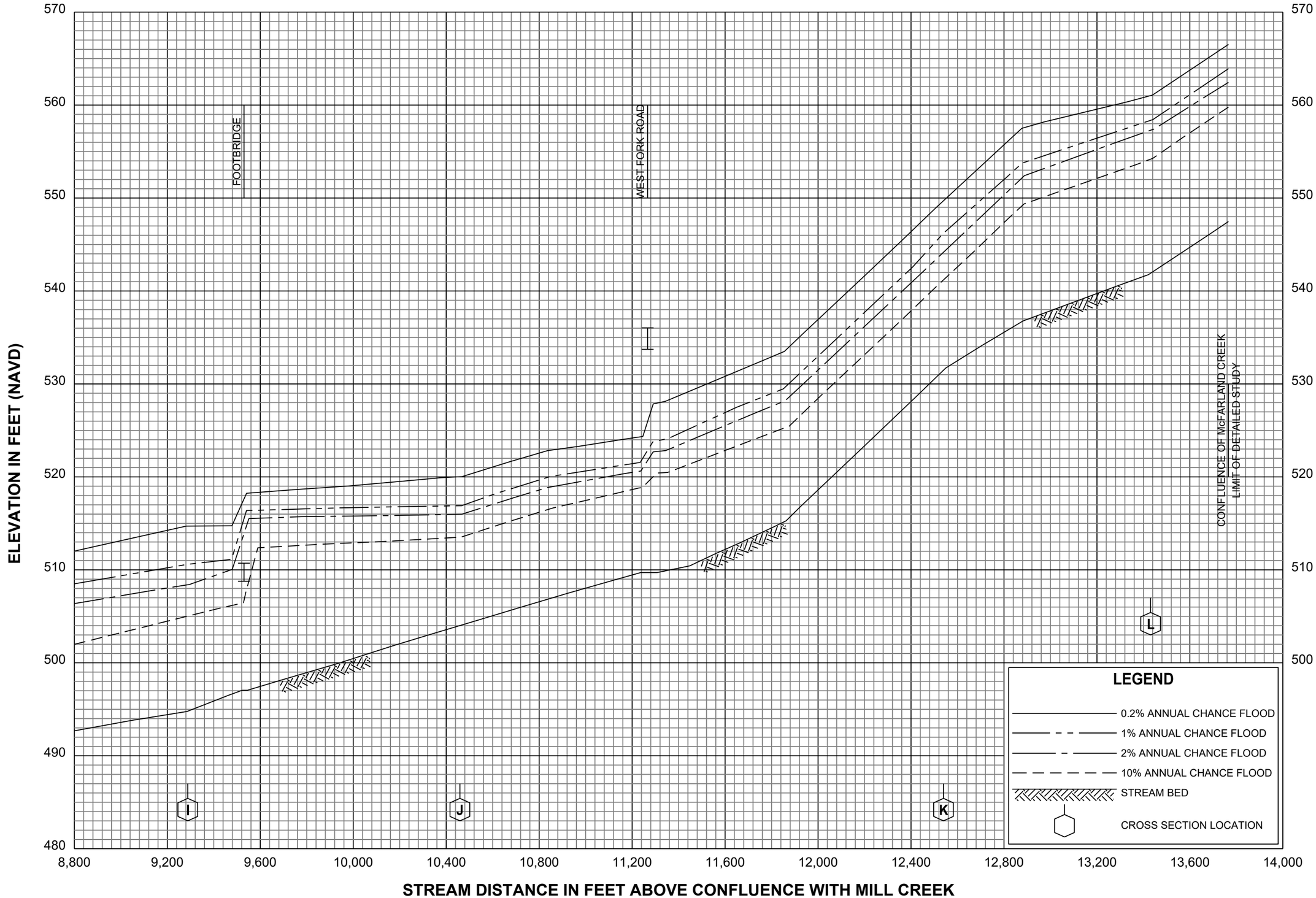


FLOOD PROFILES

WEST FORK

FEDERAL EMERGENCY MANAGEMENT AGENCY

HAMILTON COUNTY, OH

AND INCORPORATED AREAS

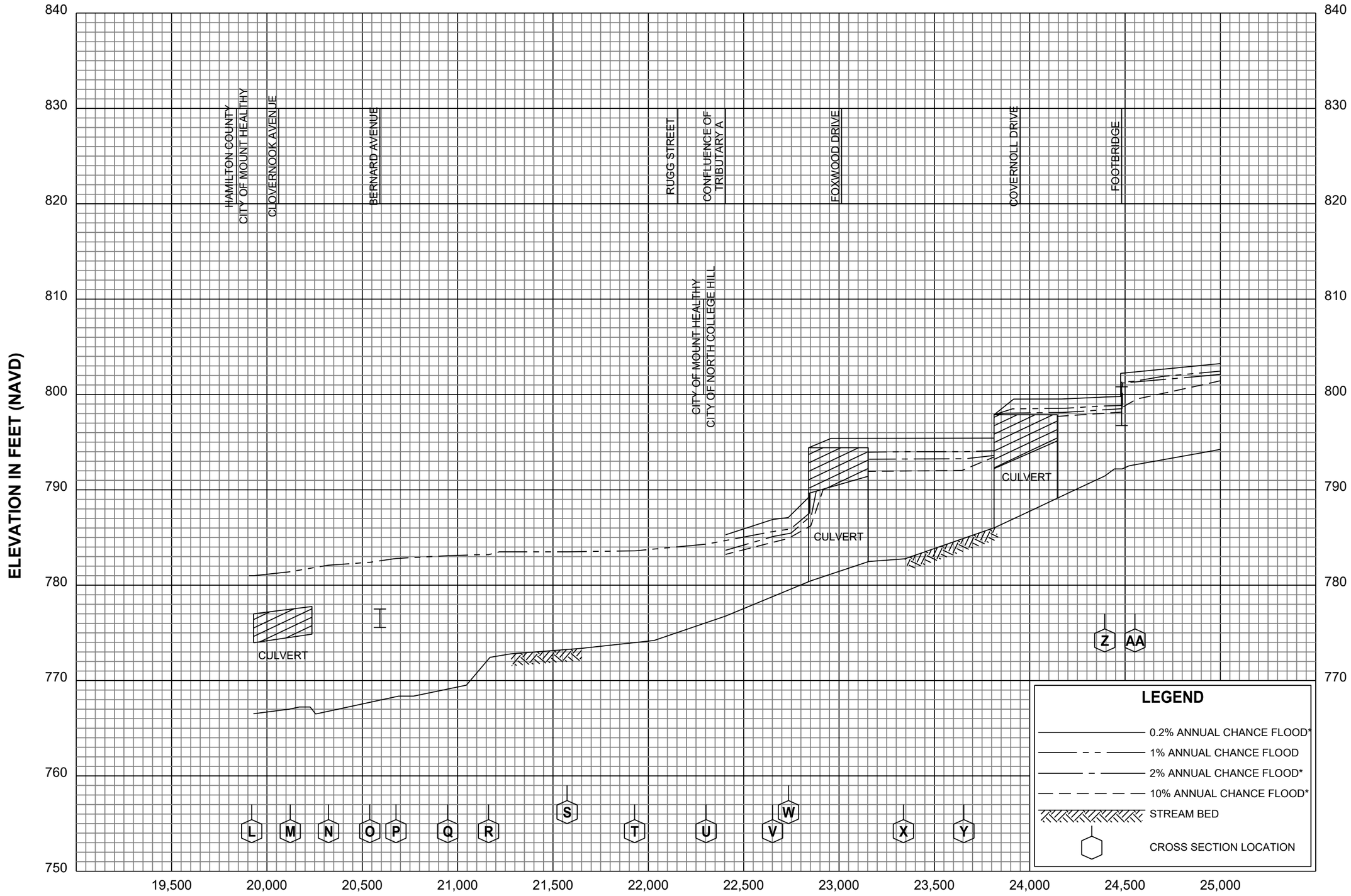


* DATA MAY NOT BE AVAILABLE

# FLOOD PROFILES

## WEST FORK LAKE TRIBUTARY

FEDERAL EMERGENCY MANAGEMENT AGENCY

**HAMILTON COUNTY, OH**

AND INCORPORATED AREAS




FLOOD PROFILES

WEST FORK LAKE TRIBUTARY

FEDERAL EMERGENCY MANAGEMENT AGENCY

HAMILTON COUNTY, OH

AND INCORPORATED AREAS

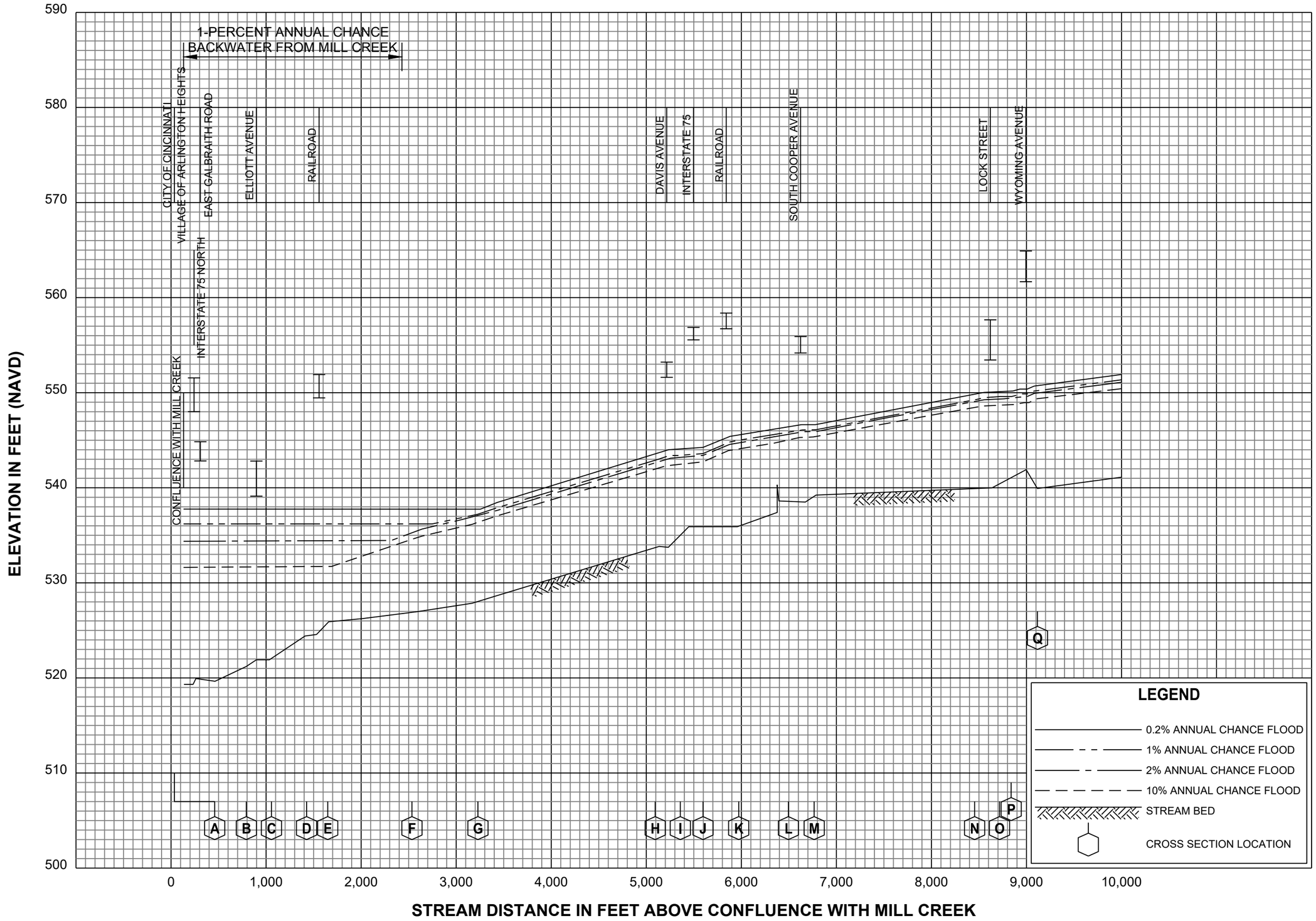


FLOOD PROFILES

WEST FORK MILL CREEK

FEDERAL EMERGENCY MANAGEMENT AGENCY

HAMILTON COUNTY, OH

AND INCORPORATED AREAS

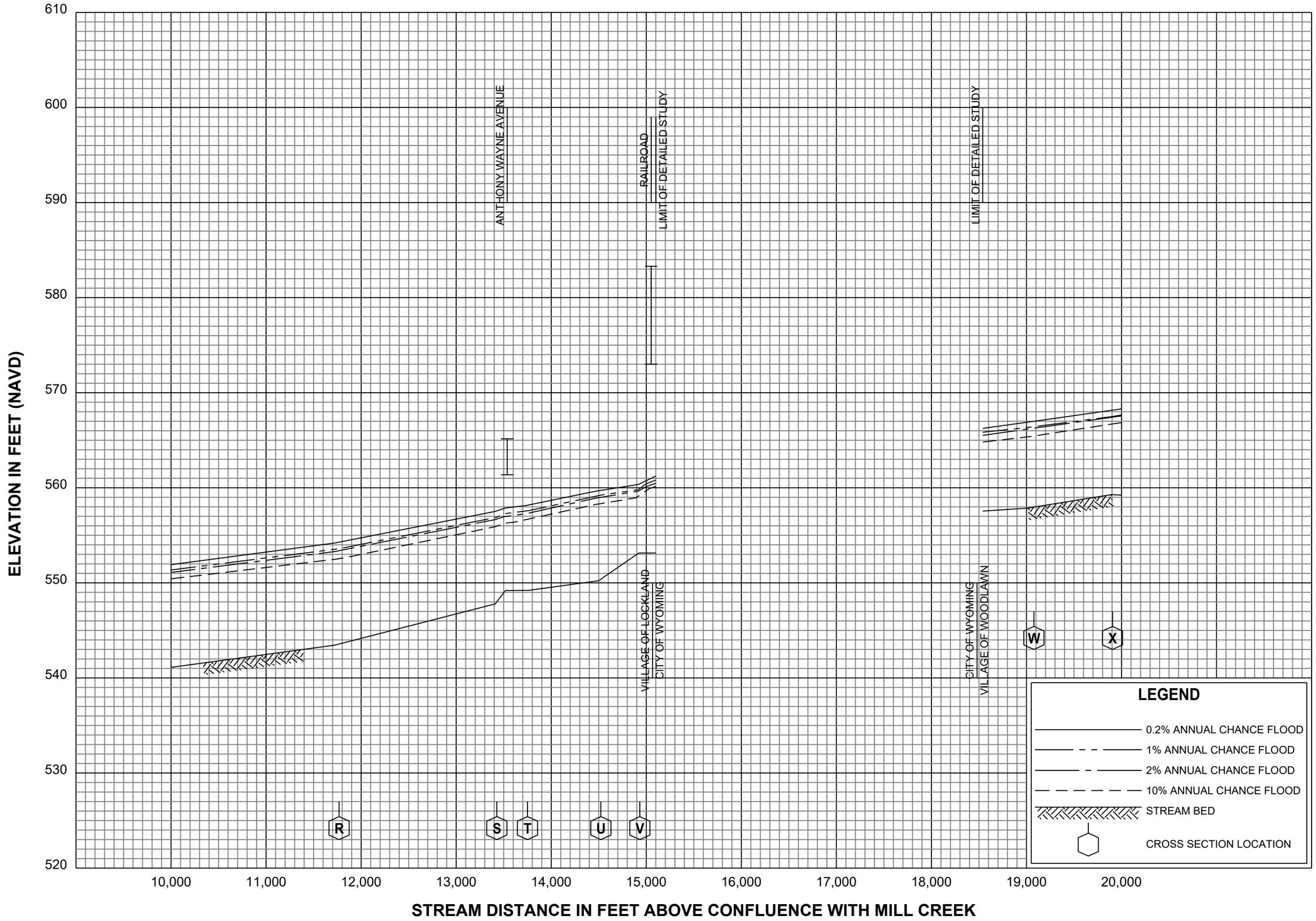


# FLOOD PROFILES

# WEST FORK MILL CREEK

FEDERAL EMERGENCY MANAGEMENT AGENCY

## HAMILTON COUNTY, OH

AND INCORPORATED AREAS

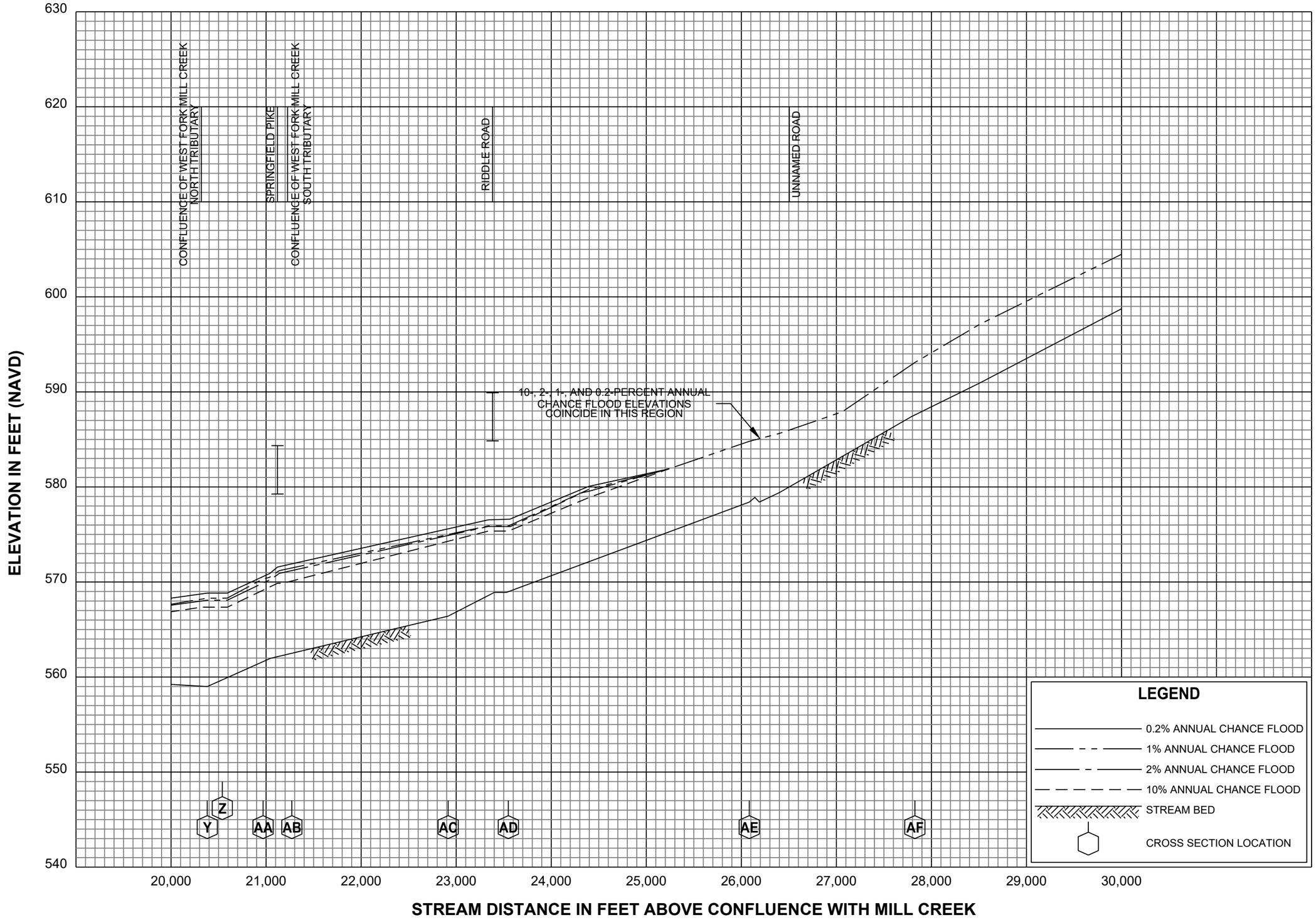


FLOOD PROFILES

WEST FORK MILL CREEK

FEDERAL EMERGENCY MANAGEMENT AGENCY

HAMILTON COUNTY, OH

AND INCORPORATED AREAS

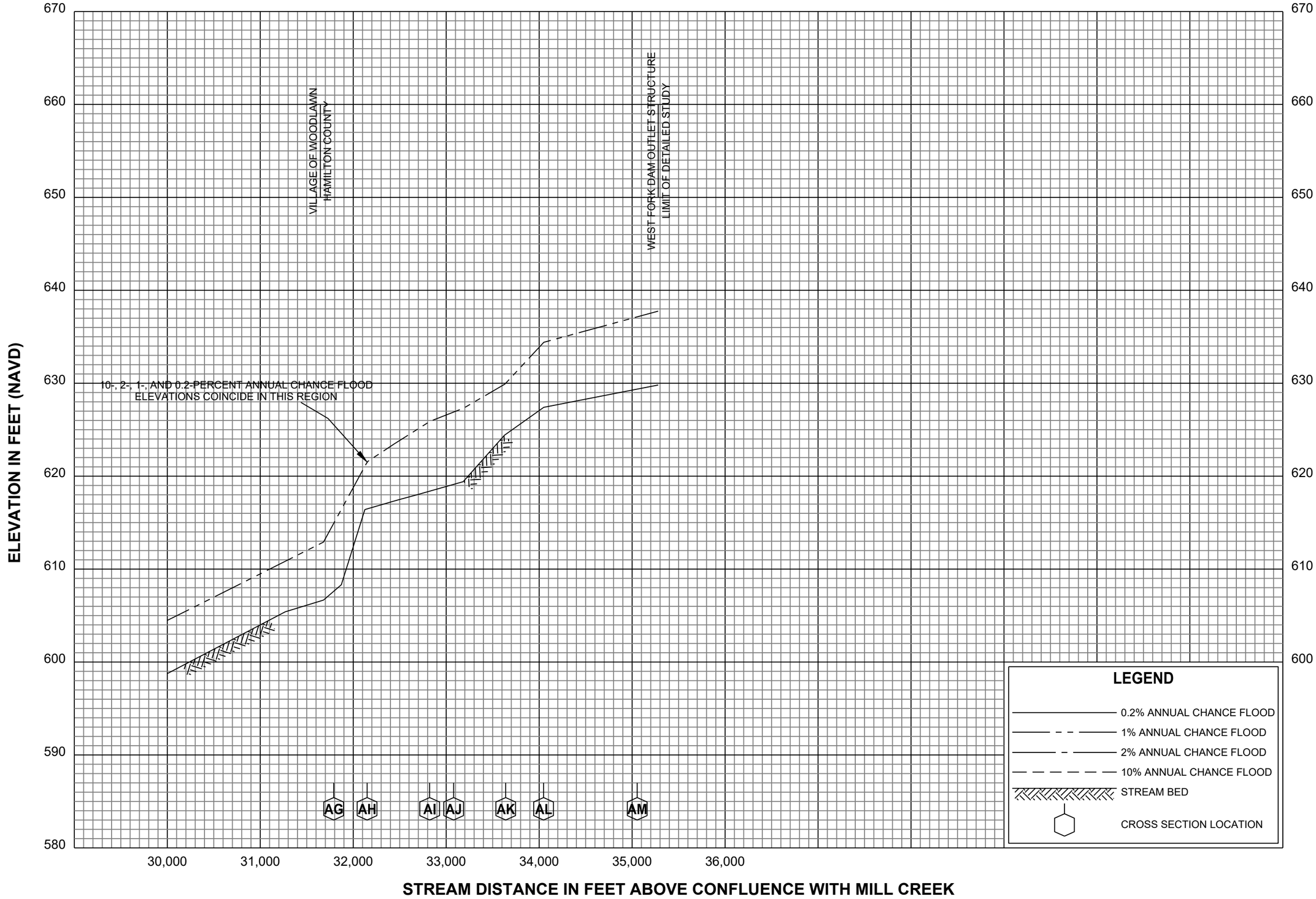


FLOOD PROFILES

WEST FORK MILL CREEK

FEDERAL EMERGENCY MANAGEMENT AGENCY

HAMILTON COUNTY, OH

AND INCORPORATED AREAS

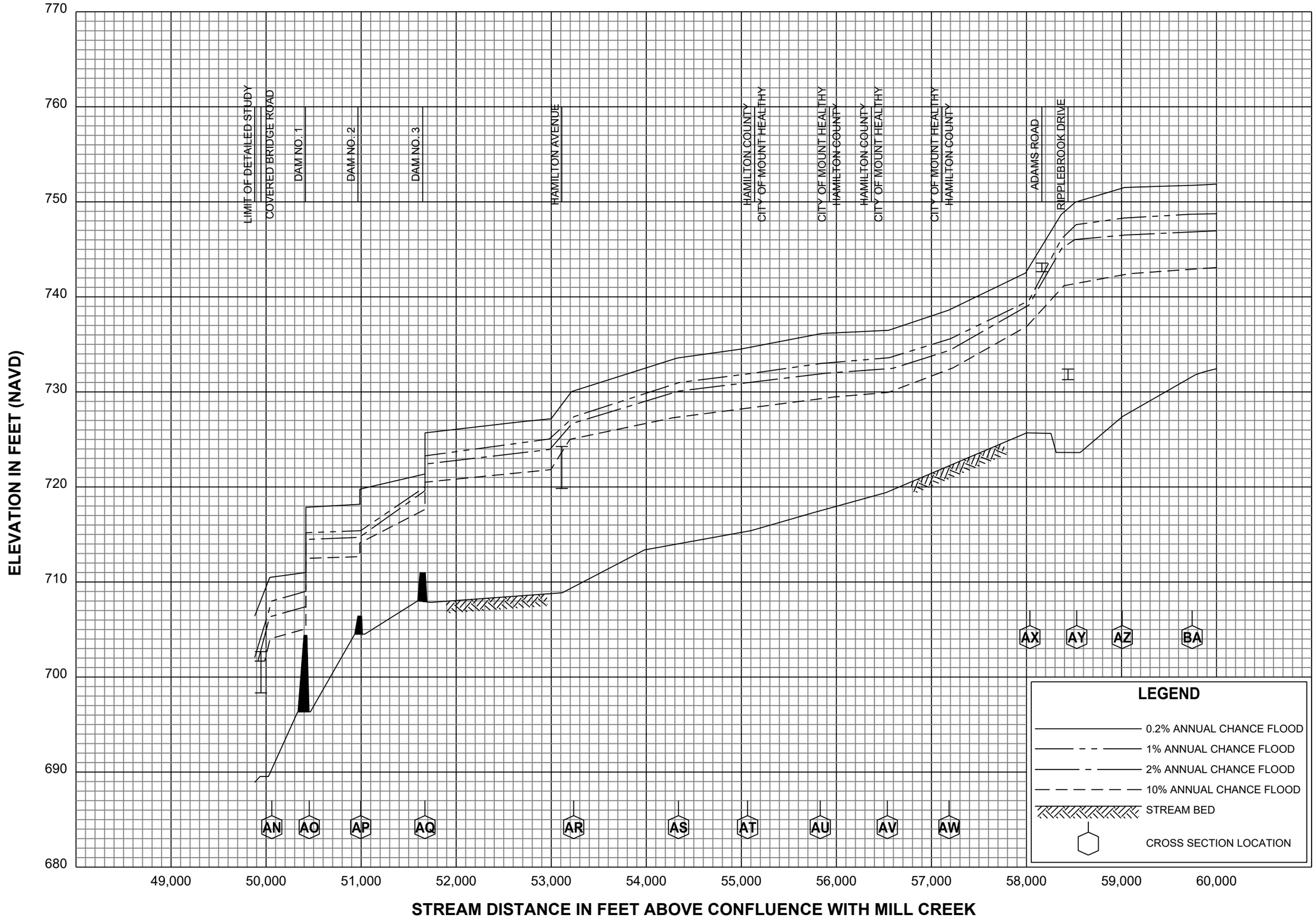


FLOOD PROFILES

WEST FORK MILL CREEK

FEDERAL EMERGENCY MANAGEMENT AGENCY

HAMILTON COUNTY, OH

AND INCORPORATED AREAS

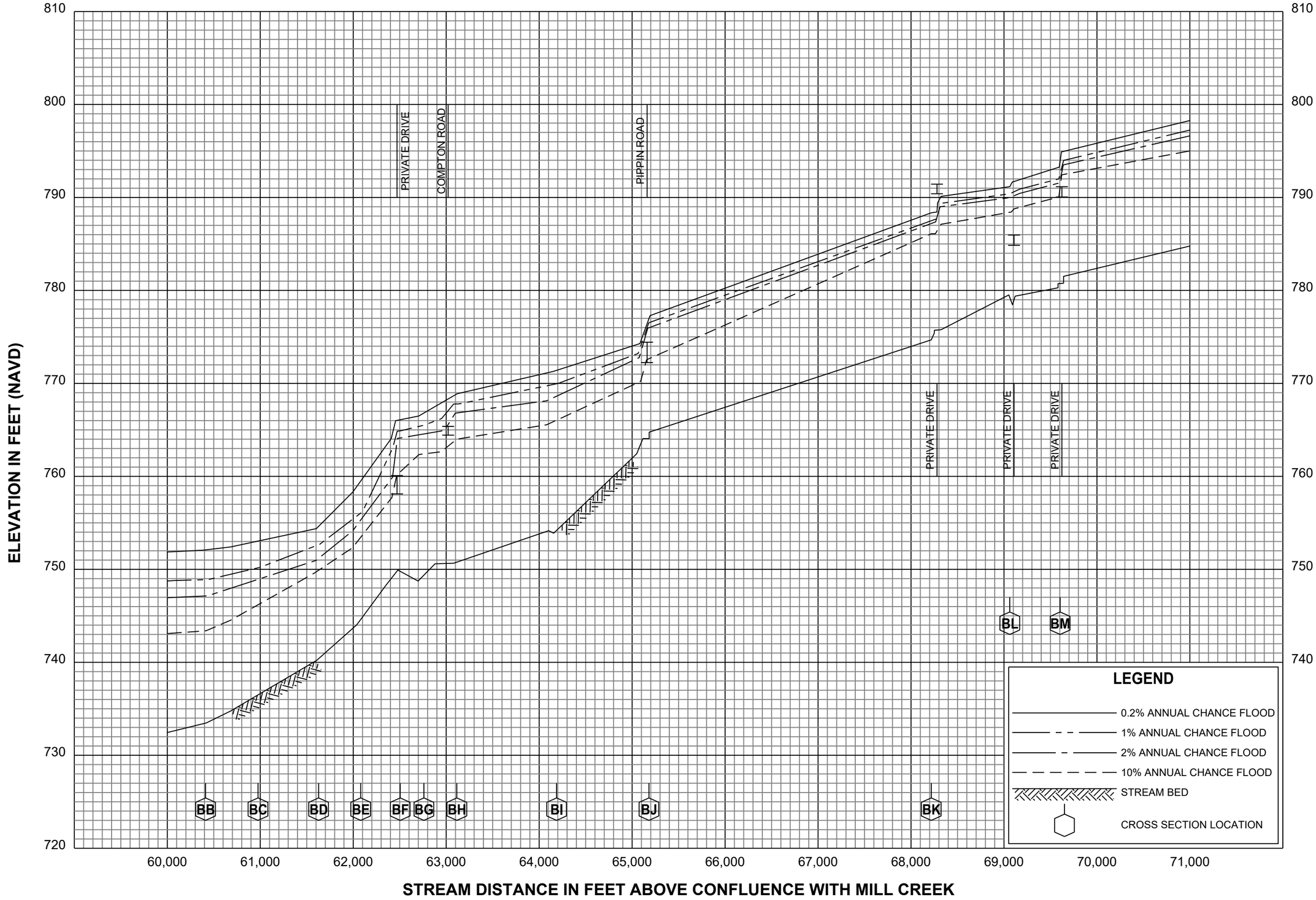


# FLOOD PROFILES

## WEST FORK MILL CREEK

FEDERAL EMERGENCY MANAGEMENT AGENCY

**HAMILTON COUNTY, OH**

AND INCORPORATED AREAS

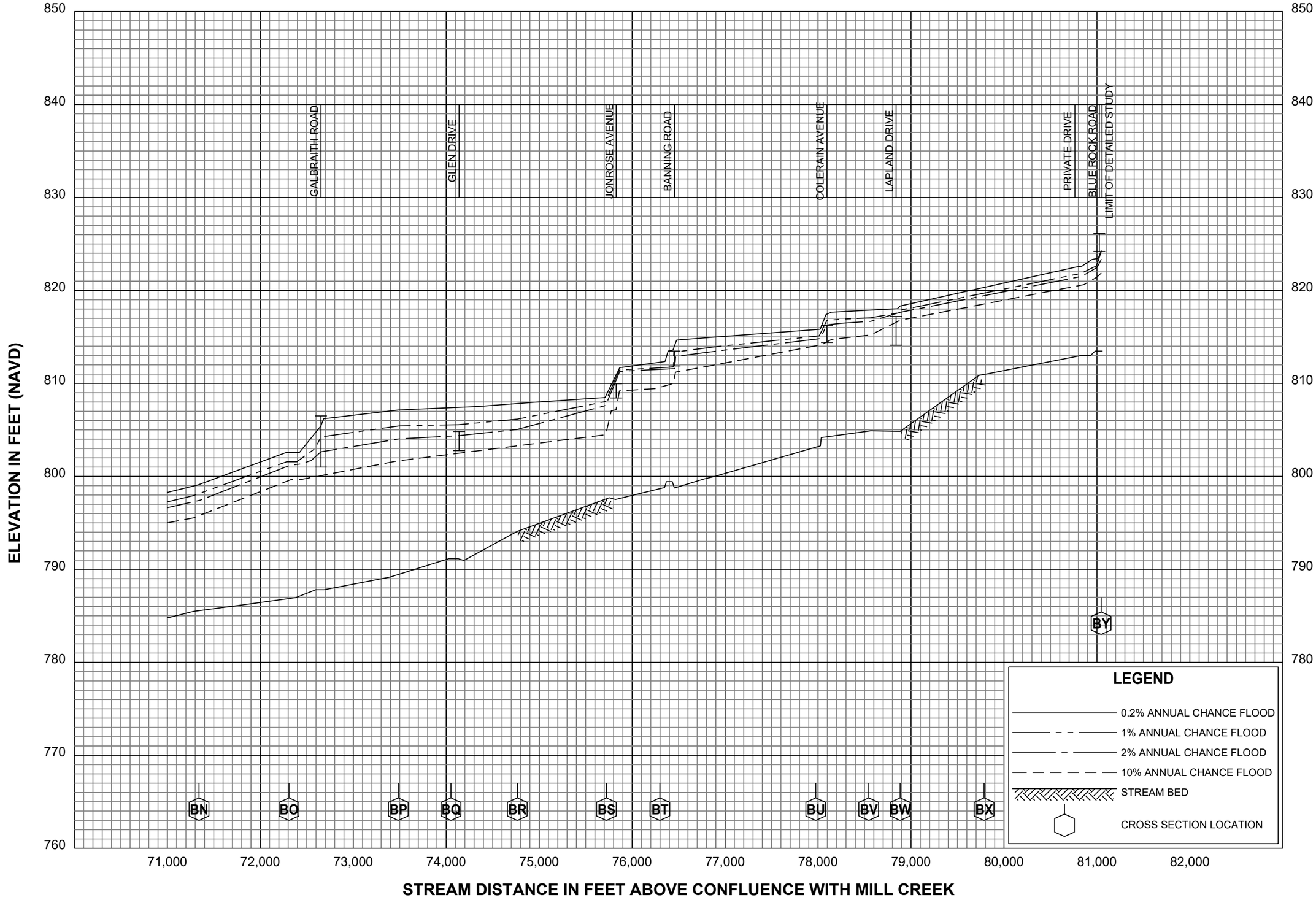


# FLOOD PROFILES

# WEST FORK MILL CREEK

FEDERAL EMERGENCY MANAGEMENT AGENCY

## HAMILTON COUNTY, OH

AND INCORPORATED AREAS

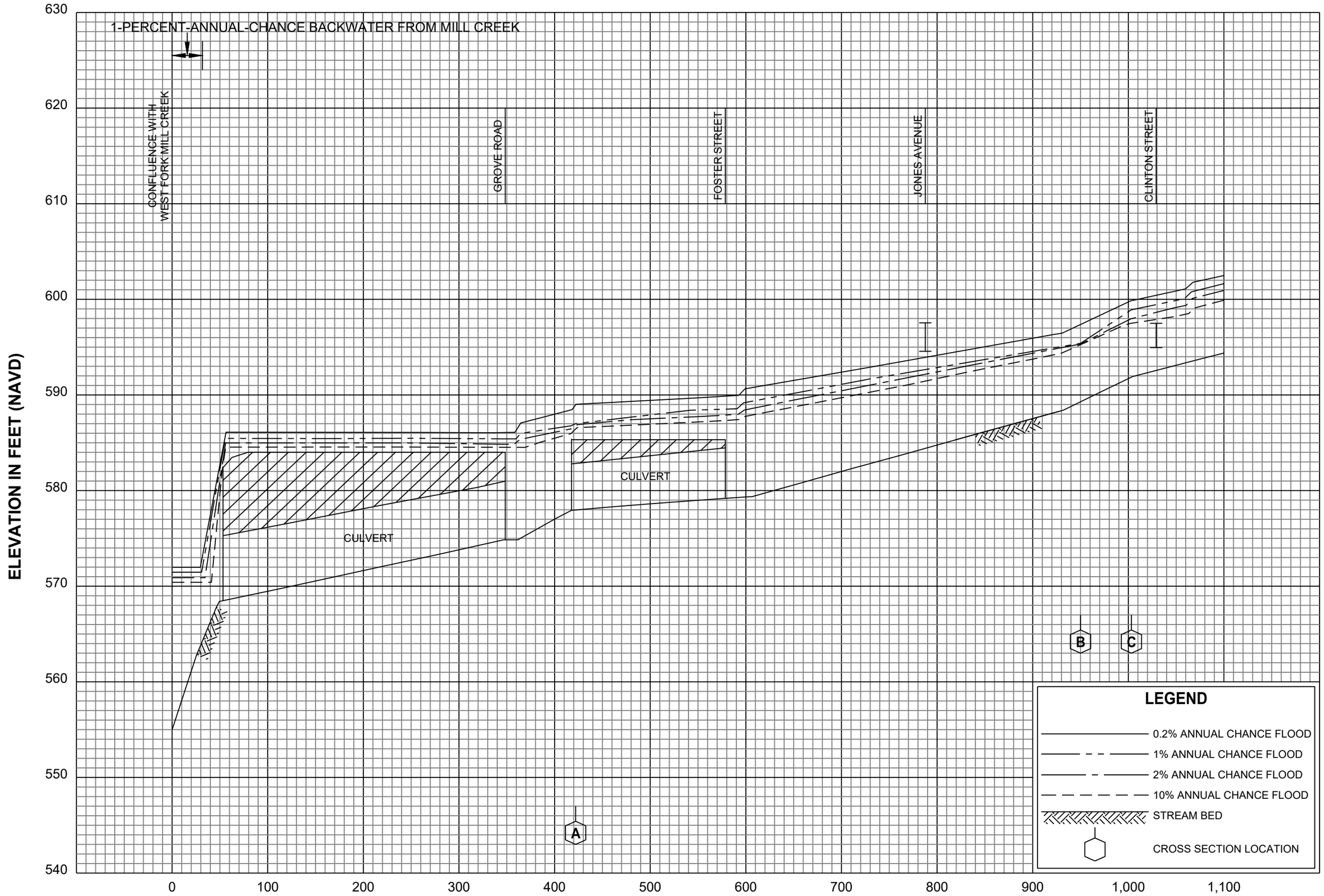


FLOOD PROFILES

WEST FORK MILL CREEK SOUTH TRIBUTARY

FEDERAL EMERGENCY MANAGEMENT AGENCY

HAMILTON COUNTY, OH

AND INCORPORATED AREAS

127P

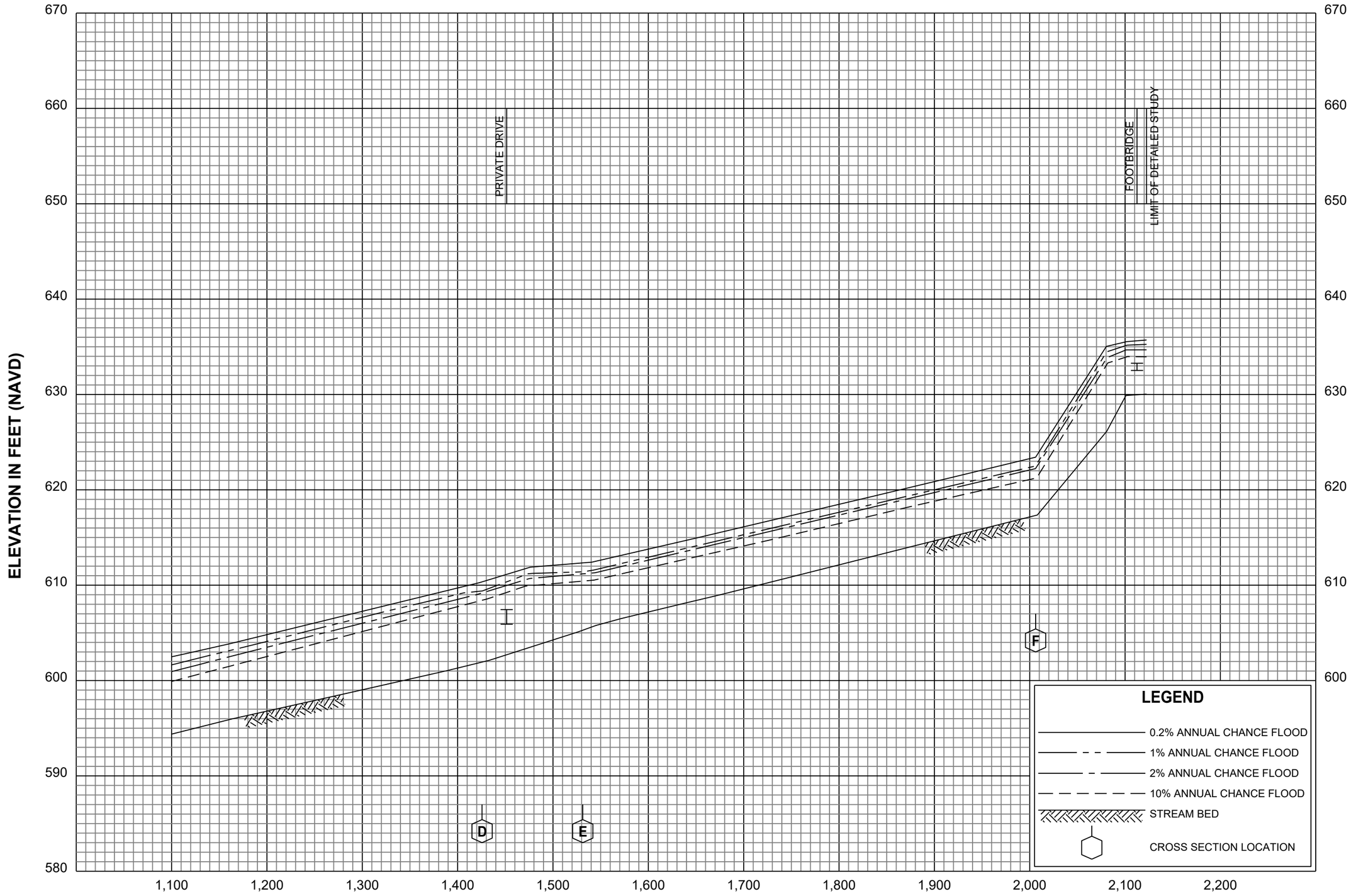


# FLOOD PROFILES

## WEST FORK MILL CREEK SOUTH TRIBUTARY

FEDERAL EMERGENCY MANAGEMENT AGENCY

**HAMILTON COUNTY, OH**

AND INCORPORATED AREAS

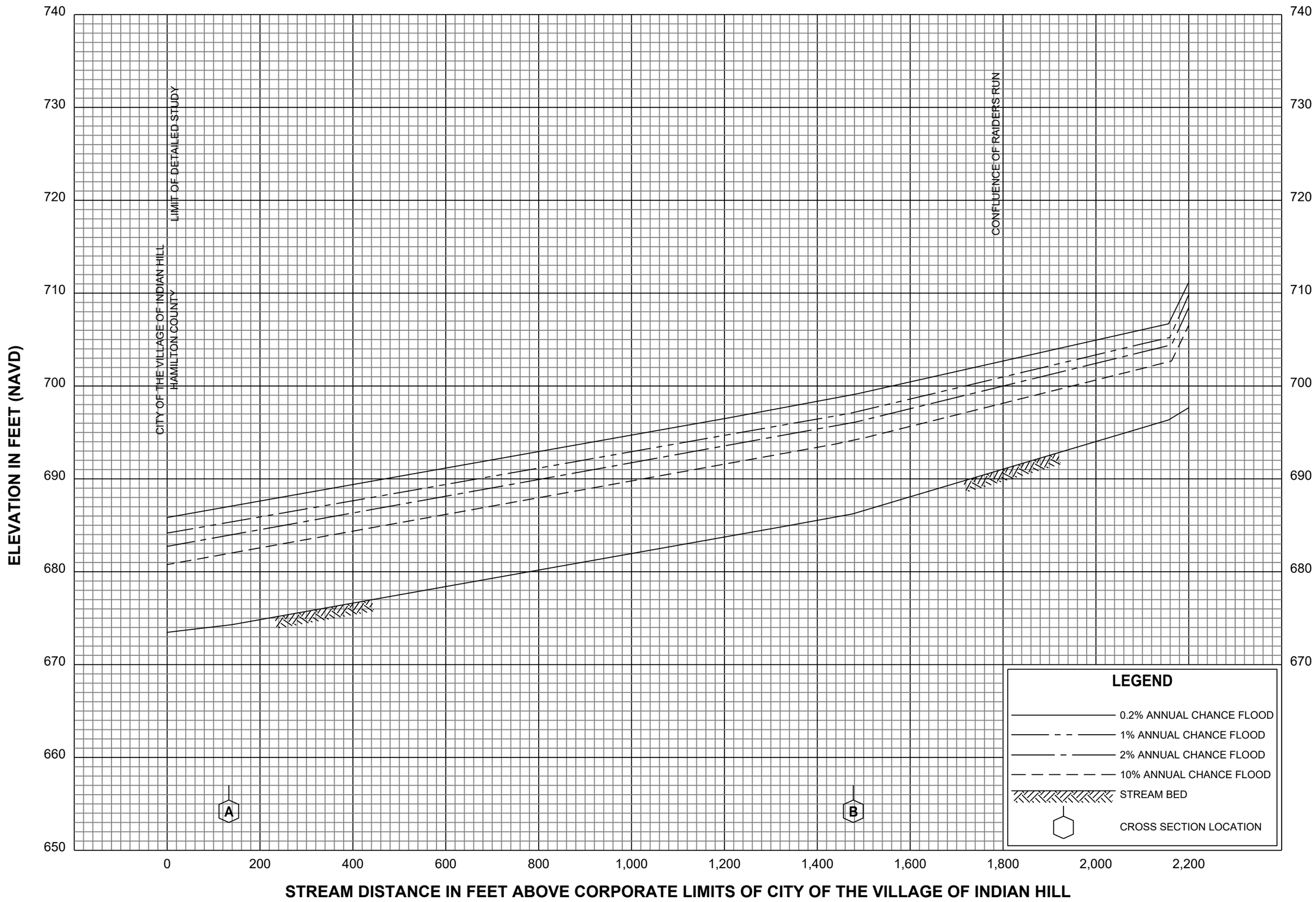


FLOOD PROFILES

WEST FORK OF SYCAMORE CREEK

FEDERAL EMERGENCY MANAGEMENT AGENCY

HAMILTON COUNTY, OH

AND INCORPORATED AREAS

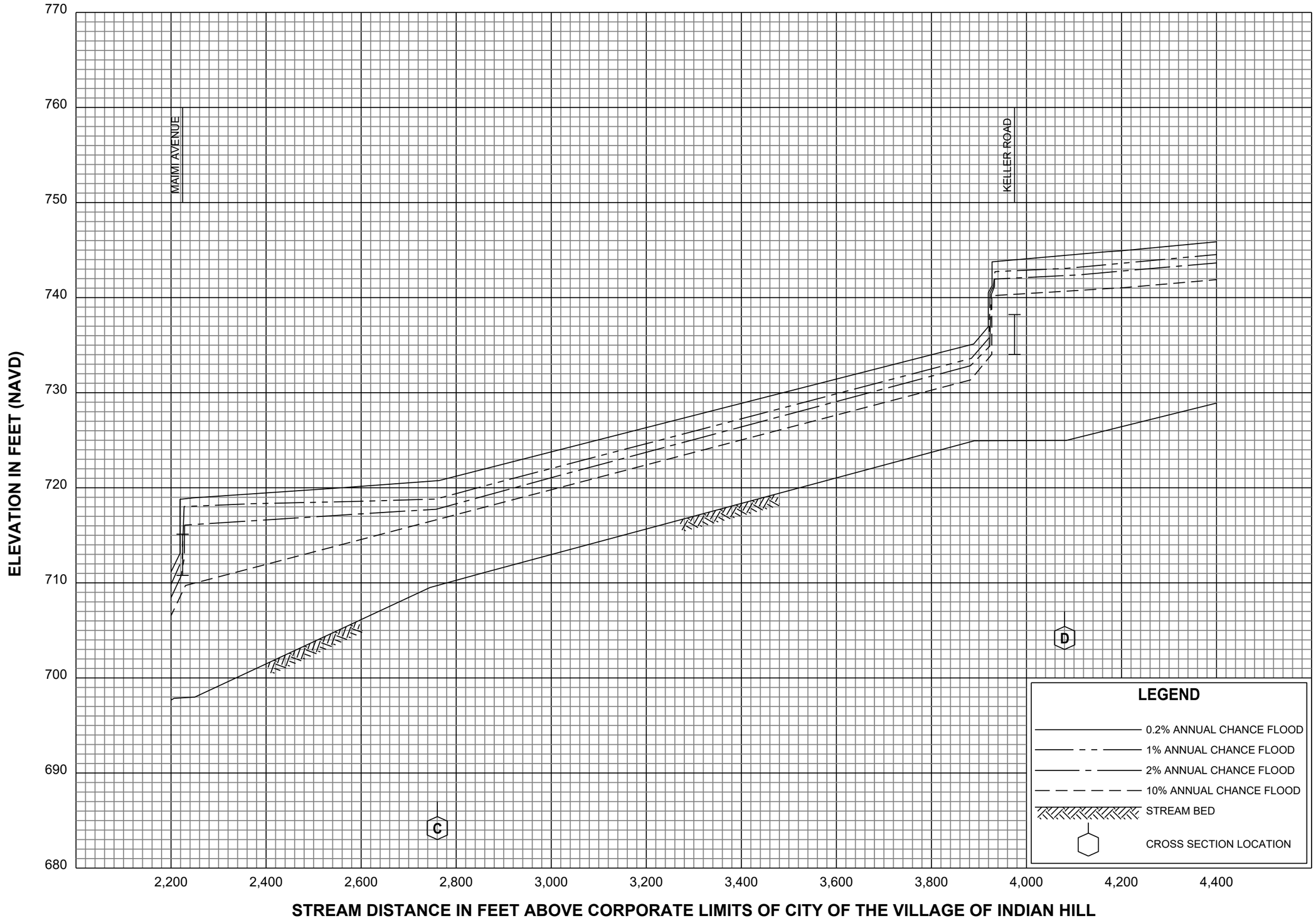


FLOOD PROFILES

WEST FORK OF SYCAMORE CREEK

FEDERAL EMERGENCY MANAGEMENT AGENCY

HAMILTON COUNTY, OH

AND INCORPORATED AREAS

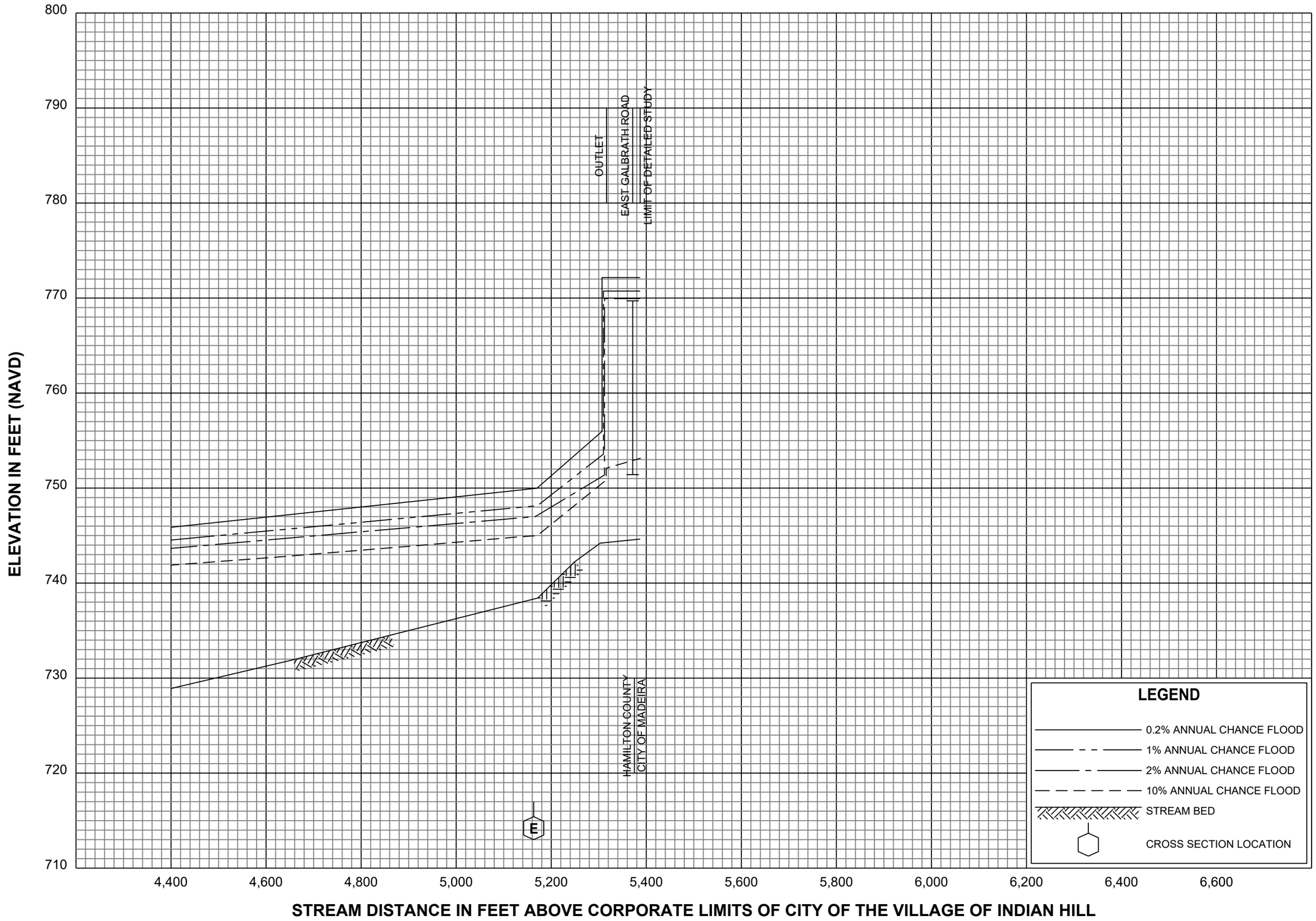


FLOOD PROFILES

WEST FORK OF SYCAMORE CREEK

FEDERAL EMERGENCY MANAGEMENT AGENCY

HAMILTON COUNTY, OH

AND INCORPORATED AREAS

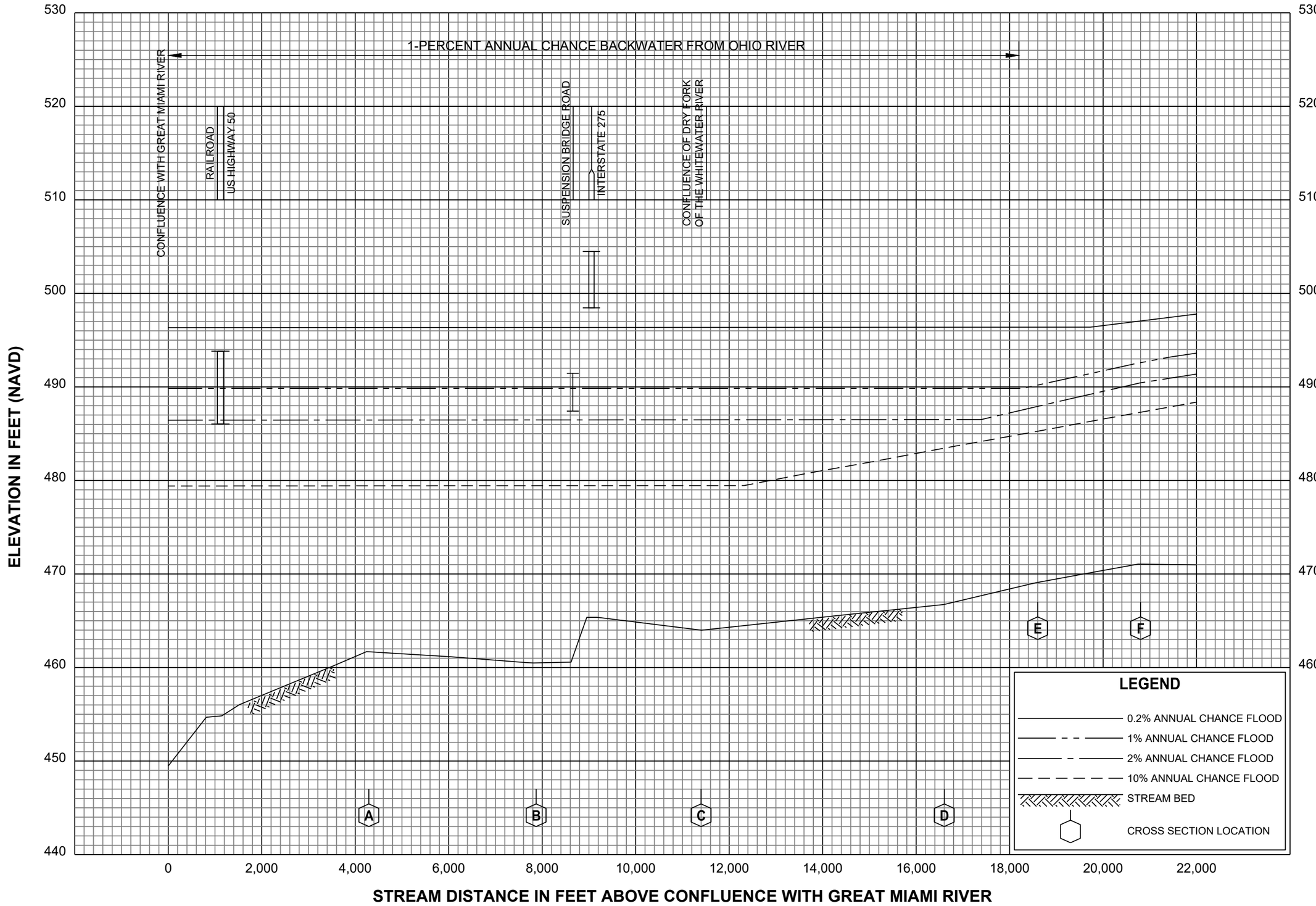


FLOOD PROFILES

WHITEWATER RIVER

FEDERAL EMERGENCY MANAGEMENT AGENCY

HAMILTON COUNTY, OH

AND INCORPORATED AREAS

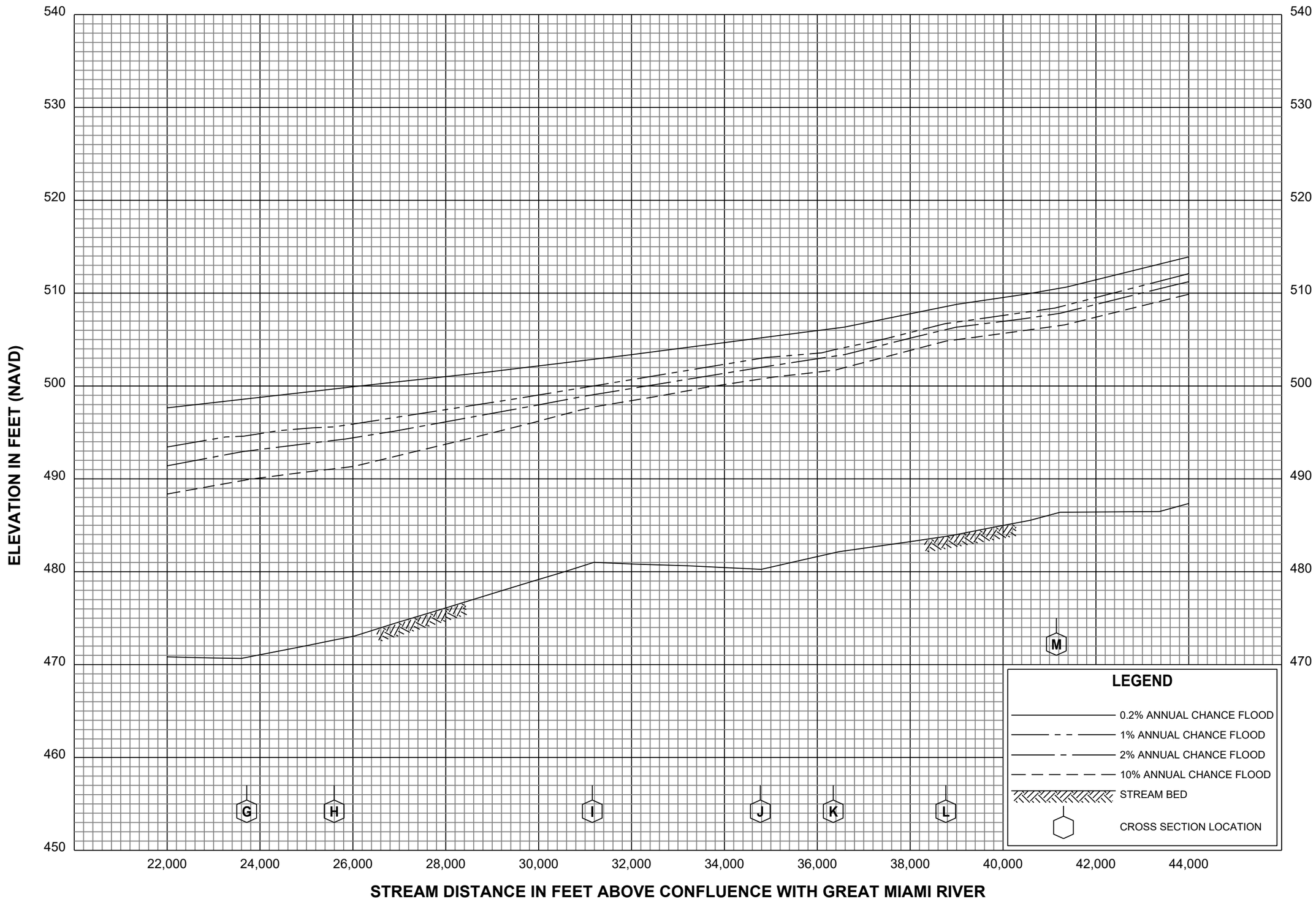


FLOOD PROFILES

WHITEWATER RIVER

FEDERAL EMERGENCY MANAGEMENT AGENCY

HAMILTON COUNTY, OH

AND INCORPORATED AREAS

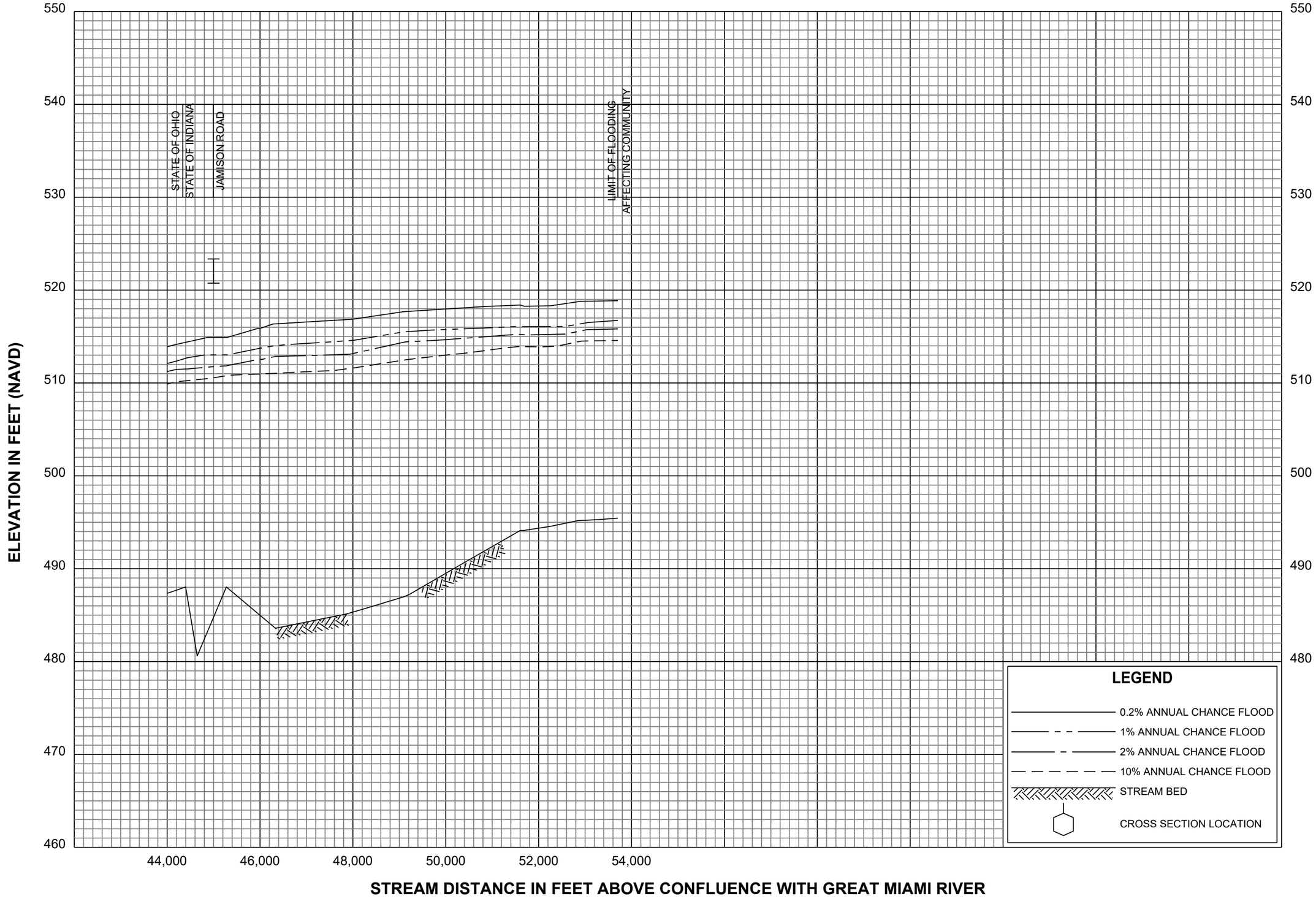


FLOOD PROFILES

WHITEWATER RIVER

FEDERAL EMERGENCY MANAGEMENT AGENCY

HAMILTON COUNTY, OH

AND INCORPORATED AREAS

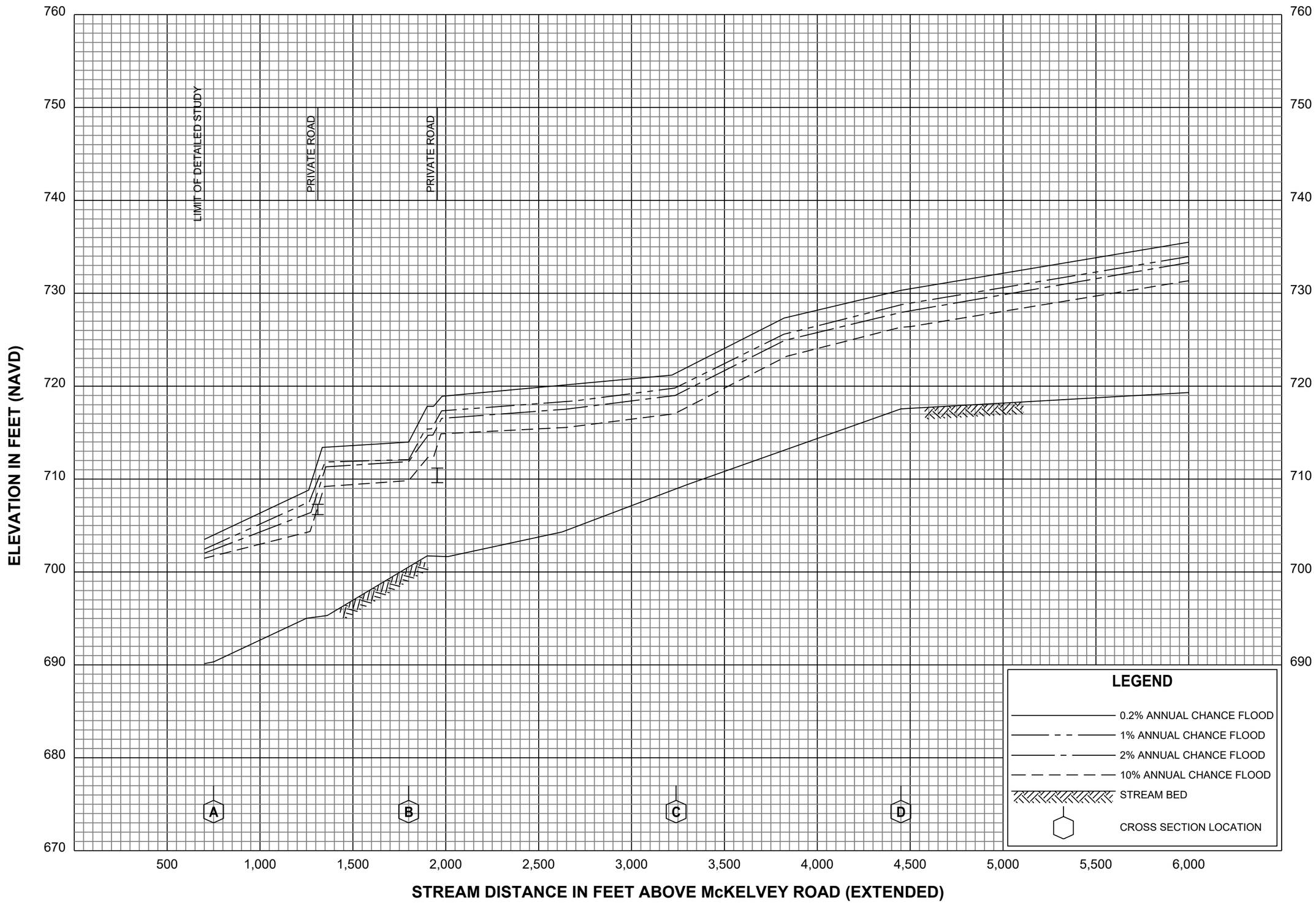


FLOOD PROFILES

WINTON WOODS CREEK

FEDERAL EMERGENCY MANAGEMENT AGENCY

HAMILTON COUNTY, OH

AND INCORPORATED AREAS

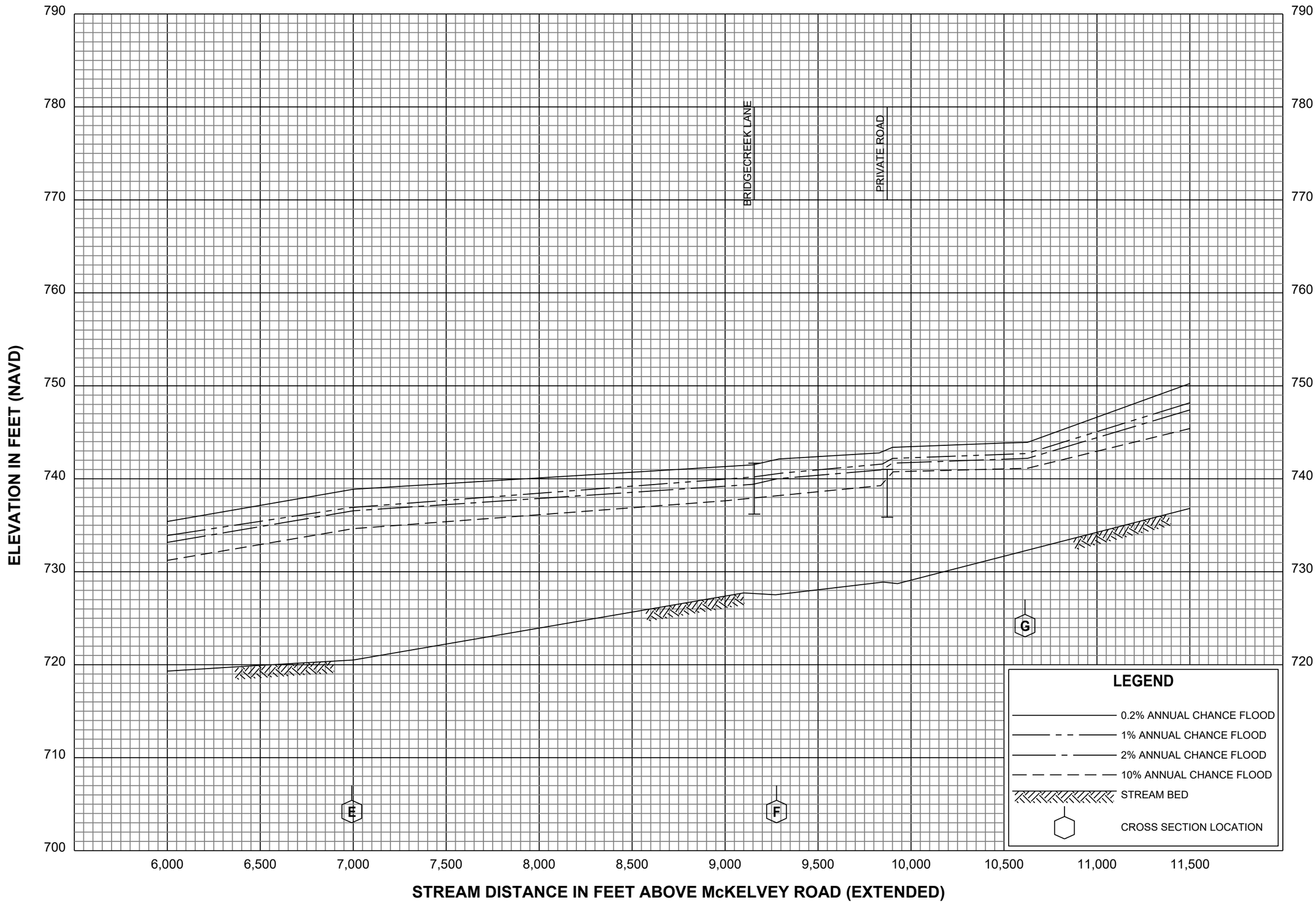


FLOOD PROFILES

WINTON WOODS CREEK

FEDERAL EMERGENCY MANAGEMENT AGENCY

HAMILTON COUNTY, OH

AND INCORPORATED AREAS

136P

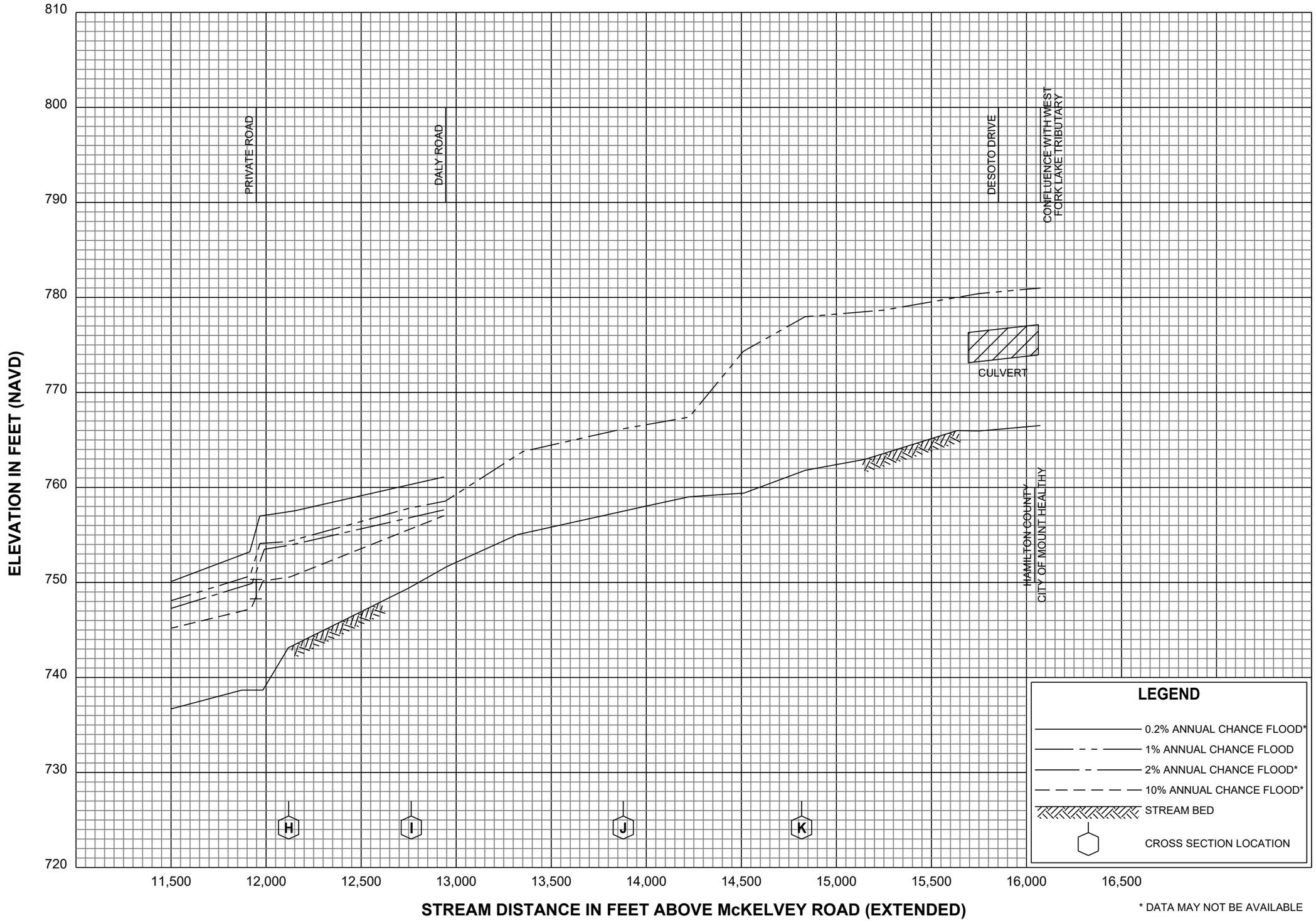


* DATA MAY NOT BE AVAILABLE

FLOOD PROFILES

WINTON WOODS CREEK

FEDERAL EMERGENCY MANAGEMENT AGENCY

HAMILTON COUNTY, OH

AND INCORPORATED AREAS

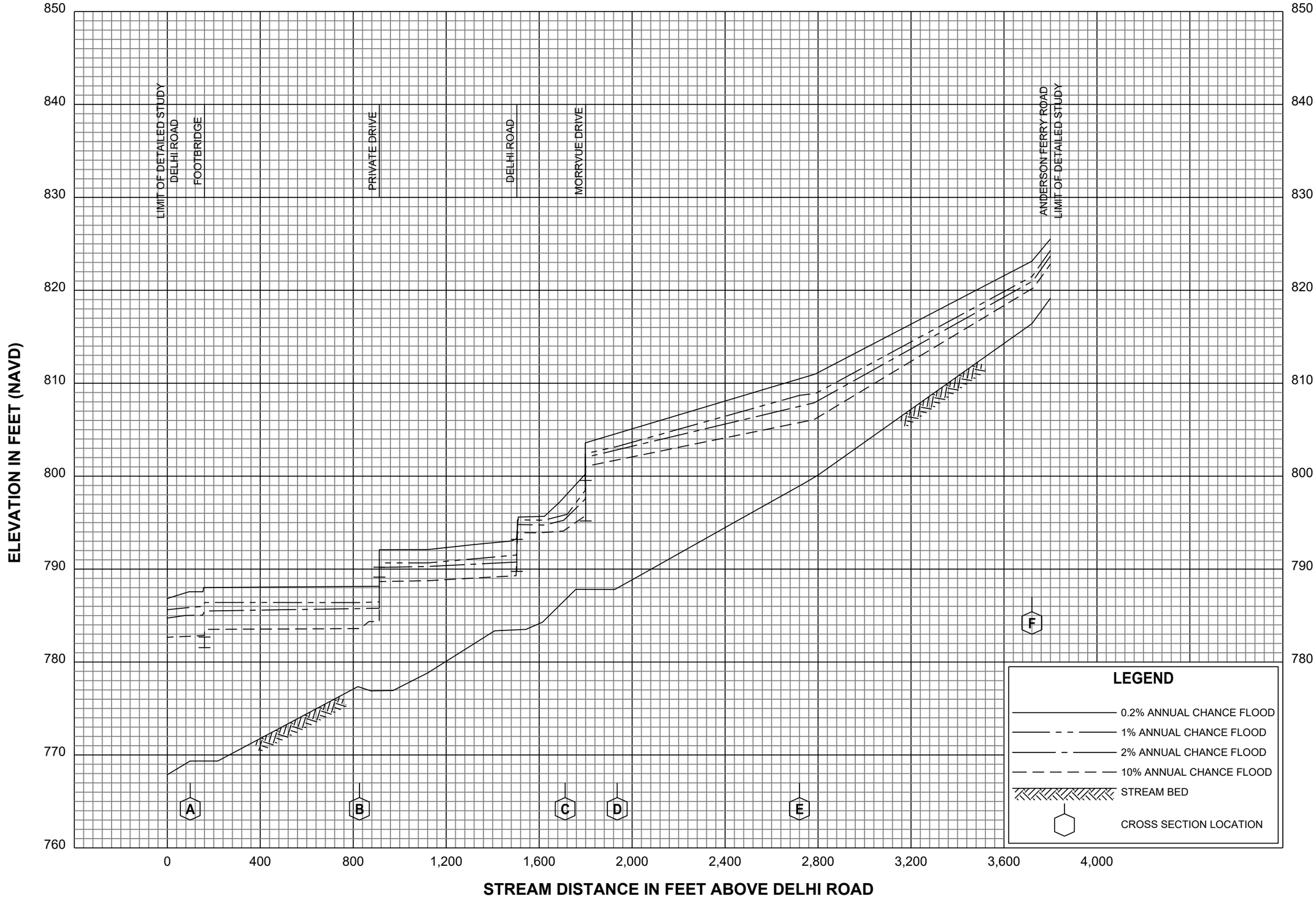


# FLOOD PROFILES

# WULFF RUN

FEDERAL EMERGENCY MANAGEMENT AGENCY

**HAMILTON COUNTY, OH**

AND INCORPORATED AREAS

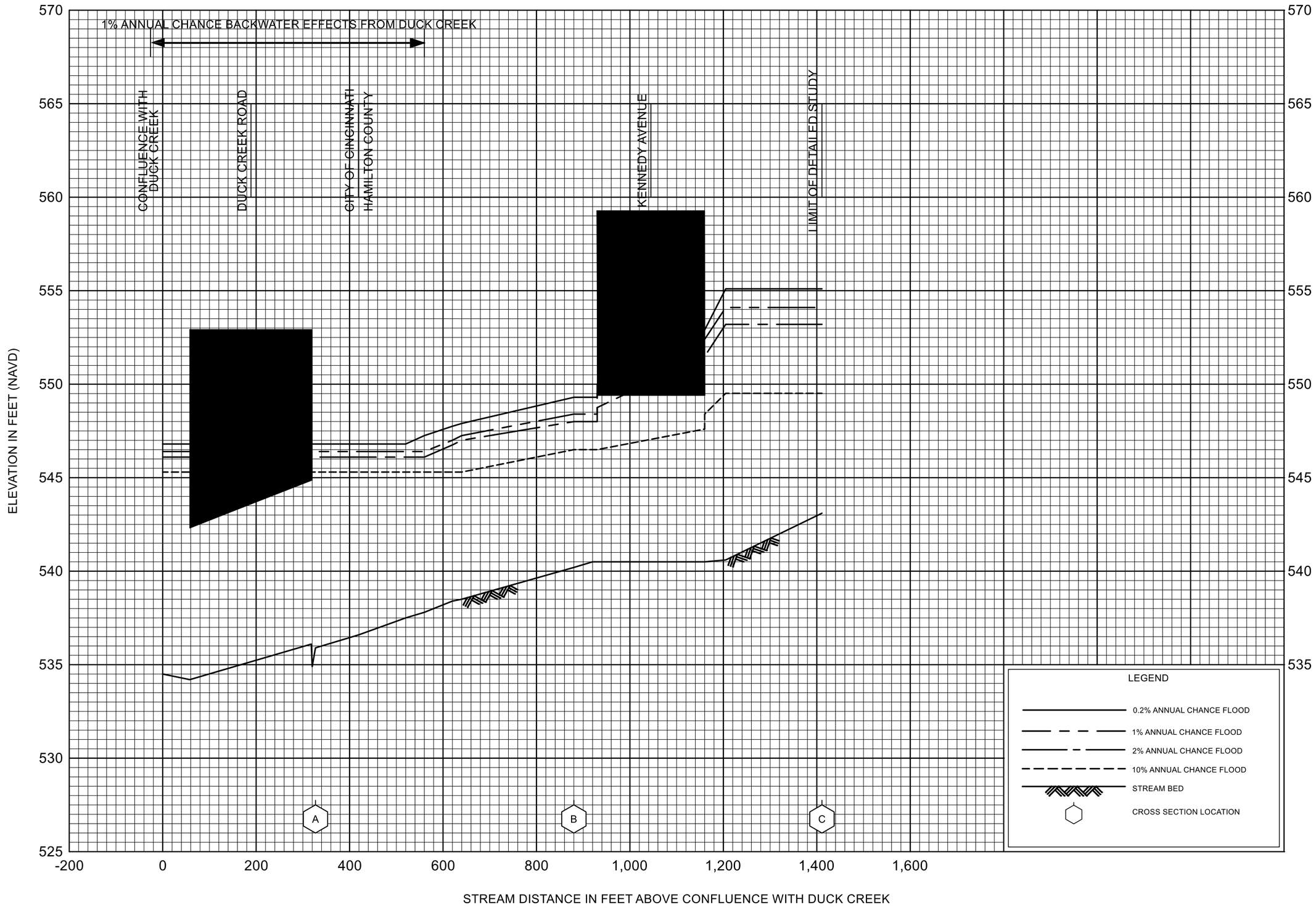


FLOOD PROFILES

YONOTE CREEK

FEDERAL EMERGENCY MANAGEMENT AGENCY

HAMILTON COUNTY, OH

AND INCORPORATED AREAS