FLOOD INSURANCE STUDY

FEDERAL EMERGENCY MANAGEMENT AGENCY

VOLUME 3 OF 3

HAMILTON COUNTY, OHIO

AND INCORPORATED AREAS

COMMUNITY NAME	NUMBER	COMMUNITY NAME	NUMBER
ADDYSTON, VILLAGE OF	390205	LOVELAND, CITY OF	390068
AMBERLEY, VILLAGE OF	390206	MADEIRA, CITY OF	390225
ARLINGTON HEIGHTS, VILLAGE OF	390207	MARIEMONT, VILLAGE OF	390226
BLUE ASH, CITY OF	390208	MONTGOMERY, CITY OF	390228
CHEVIOT, CITY OF*	390209	MOUNT HEALTHY, CITY OF	390229
CINCINNATI, CITY OF	390210	NEWTOWN, VILLAGE OF	390230
CLEVES, VILLAGE OF	390211	NORTH BEND, VILLAGE OF	390231
DEER PARK, CITY OF*	390212	NORTH COLLEGE HILL, CITY OF	390232
ELMWOOD PLACE, VILLAGE OF	390213	NORWOOD, CITY OF*	390233
EVENDALE, VILLAGE OF	390214	READING, CITY OF	390234
FAIRFAX, VILLAGE OF	390215	SHARONVILLE, CITY OF	390236
FOREST PARK, CITY OF	390216	SILVERTON, CITY OF*	390237
GLENDALE, VILLAGE OF	390217	SPRINGDALE, CITY OF	390877
GOLF MANOR, CITY OF*	390218	ST. BERNARD, CITY OF	390235
GREENHILLS, VILLAGE OF	390219	TERRACE PARK, VILLAGE OF	390633
HAMILTON COUNTY, UNINCORPORATED AREAS	390204	THE VILLAGE OF INDIAN HILL, CITY OF	390221
HARRISON, CITY OF	390220	WOODLAWN, VILLAGE OF	390239
LINCOLN HEIGHTS, VILLAGE OF*	390222	WYOMING, CITY OF	390240
LOCKLAND, VILLAGE OF	390223		

*No Special Flood Hazard Areas Identified

REVISED:

To Be Determined

PRELIMINARY

03/05/2021

FLOOD INSURANCE STUDY NUMBER

39061CV003D

Version Number 2.5.3.5

FEMA

TABLE OF CONTENTS
Volume 1

		Page
SECTION 1.0 – INTRODUCTION		**1**
1.1	The National Flood Insurance Program	1
1.2	Purpose of this Flood Insurance Study Report	2
1.3	Jurisdictions Included in the Flood Insurance Study Project	2
1.4	Considerations for using this Flood Insurance Study Report	7
SECTION 2.0 – FLOODPLAIN MANAGEMENT APPLICATIONS		**19**
2.1	Floodplain Boundaries	19
2.2	Floodways	28
2.3	Base Flood Elevations	29
2.4	Non-Encroachment Zones	29
2.5	Coastal Flood Hazard Areas	29
2.5.1	Water Elevations and the Effects of Waves	30
2.5.2	Floodplain Boundaries and BFEs for Coastal Areas	30
2.5.3	Coastal High Hazard Areas	30
2.5.4	Limit of Moderate Wave Action	30
SECTION 3.0 – INSURANCE APPLICATIONS		**30**
3.1	National Flood Insurance Program Insurance Zones	30
SECTION 4.0 – AREA STUDIED		**32**
4.1	Basin Description	32
4.2	Principal Flood Problems	32
4.3	Non-Levee Flood Protection Measures	34
4.4	Levee Systems	35
SECTION 5.0 – ENGINEERING METHODS		**37**
5.1	Hydrologic Analyses	37
5.2	Hydraulic Analyses	48
5.3	Coastal Analyses	58
5.3.1	Total Stillwater Elevations	58
5.3.2	Waves	58
5.3.3	Coastal Erosion	58
5.3.4	Wave Hazard Analyses	58
5.4	Alluvial Fan Analyses	58
SECTION 6.0 – MAPPING METHODS		**59**
6.1	Vertical and Horizontal Control	59
6.2	Base Map	59
6.3	Floodplain and Floodway Delineation	61

Volume 2

		Page
6.4	Coastal Flood Hazard Mapping	102
6.5	FIRM Revisions	102
6.5.1	Letters of Map Amendment	102
6.5.2	Letters of Map Revision Based on Fill	102
6.5.3	Letters of Map Revision	103
6.5.4	Physical Map Revisions	103
6.5.5	Contracted Restudies	104
6.5.6	Community Map History	104
SECTION 7.0 – CONTRACTED STUDIES AND COMMUNITY COORDINATION		**108**
7.1	Contracted Studies	108
7.2	Community Meetings	112
SECTION 8.0 – ADDITIONAL INFORMATION		**118**
SECTION 9.0 – BIBLIOGRAPHY AND REFERENCES		**121**

Figures – Volume 1

	Page
Figure 1: FIRM Index	10
Figure 2: FIRM Notes to Users	12
Figure 3: Map Legend for FIRM	15
Figure 4: Floodway Schematic	28
Figure 5: Wave Runup Transect Schematic	30
Figure 6: Coastal Transect Schematic	30
Figure 7: Frequency Discharge-Drainage Area Curves	46
Figure 8: 1-Percent-Annual-Chance Total Stillwater Elevations for Coastal Areas	58
Figure 9: Transect Location Map	58

Tables

Tables – Volume 1

	Page
Table 1: Listing of NFIP Jurisdictions	2
Table 2: Flooding Sources Included in this FIS Report	20
Table 3: Flood Zone Designations by Community	31
Table 4: Basin Characteristics	32
Table 5: Principal Flood Problems	33
Table 6: Historic Flooding Elevations	34
Table 7: Non-Levee Flood Protection Measures	34
Table 8: Levees	36
Table 9: Summary of Discharges	39

Tables – Volume 1 *(continued)*

Table 10: Summary of Non-Coastal Stillwater Elevations 47
Table 11: Stream Gage Information used to Determine Discharges 48
Table 12: Summary of Hydrologic and Hydraulic Analyses 49
Table 13: Roughness Coefficients 56
Table 14: Summary of Coastal Analyses 58
Table 15: Tide Gage Analysis Specifics 58
Table 16: Coastal Transect Parameters 58
Table 17: Summary of Alluvial Fan Analyses 58
Table 18: Results of Alluvial Fan Analyses 58
Table 19: Countywide Vertical Datum Conversion 59
Table 20: Stream-Based Vertical Datum Conversion 59
Table 21: Base Map Sources 60
Table 22: Summary of Topographic Elevation Data used in Mapping 62
Table 23: Floodway Data (Brookwood Creek – West Fork) 63

Tables – Volume 2

Table 23: Floodway Data (West Fork Mill Creek – Yonote Creek) 95
Table 24: Flood Hazard and Non-Encroachment Data for Selected Streams 102
Table 25: Summary of Coastal Transect Mapping Considerations 102
Table 26: Incorporated Letters of Map Change 103
Table 27: Community Map History 105
Table 28: Summary of Contracted Studies Included in this FIS Report 108
Table 29: Community Meetings 113
Table 30: Map Repositories 118
Table 31: Additional Information 121
Table 32: Bibliography and References 122

Volume 2

Exhibits

Flood Profiles	Panel
Brookwood Creek	001 P
Clough Creek	002-013 P
Congress Run	014-020 P
Dry Fork of the Whitewater River	021-023 P
Duck Creek	024-028 P
East Fork Mill Creek	029 P
Fork of McCullough Run	030 P
Great Miami River	031-037 P
Hazelwood Creek	038 P
Howard Creek	039-040 P
Lake Chetac Creek	041 P
Left Fork Section Road Creek	042-044 P
Little Duck Creek	045-046 P
Little Miami River	047-052 P

Volume 3

Exhibits

Flood Profiles	Panel
McCullough Run	053-055 P
Mill Creek	056-064 P
Muddy Creek	065-080 P
Newton (Clear) Creek	081 P
North Branch Sycamore Creek	082-083 P
Northland Road Tributary	084 P
O'Bannon Creek	085 P
Ohio River	086-092 P
Pleasant Run	093 P
Polk Run	094 P
Raiders Run	095-098 P
Section Road Creek	099-100 P
Sharon Creek	101-103 P
Sharon Creek Tributary	104-106 P
Springdale Tributary	107-109 P
Sycamore Creek	110-112 P
Tributary A	113 P
Tributary to Pleasant Run	114 P
West Fork	115-117 P
West Fork Lake Tributary	118-119 P
West Fork Mill Creek	120-126 P
West Fork Mill Creek South Tributary	127-128 P
West Fork of Sycamore Creek	129-131 P
Whitewater River	132-134 P
Winton Woods Creek	135-137 P
Wulff Run	138 P
Yonote Creek	139 P

Published Separately

Flood Insurance Rate Map (FIRM)

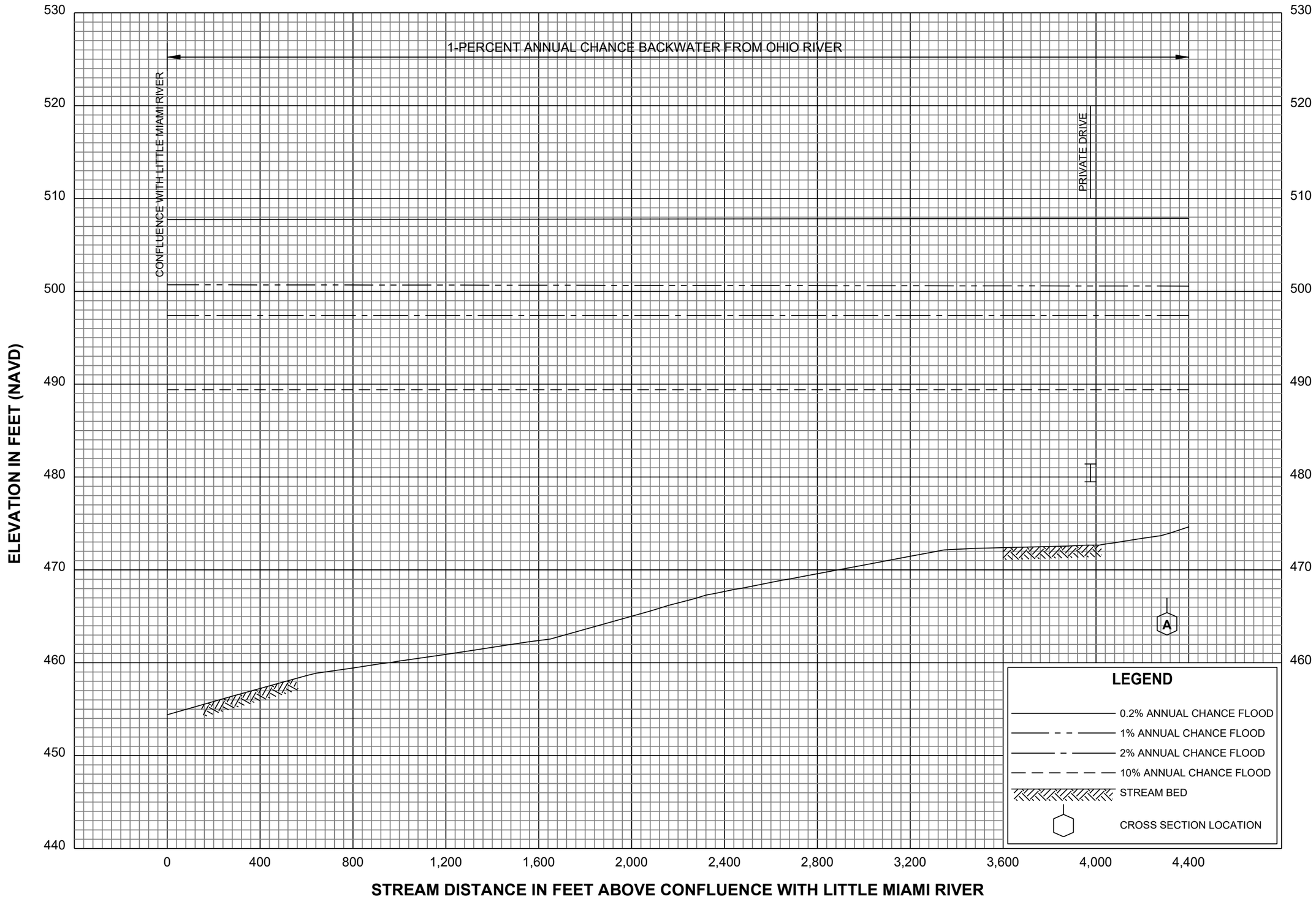

FLOOD PROFILES

McCULLOUGH RUN

FEDERAL EMERGENCY MANAGEMENT AGENCY

HAMILTON COUNTY, OH

AND INCORPORATED AREAS

053P

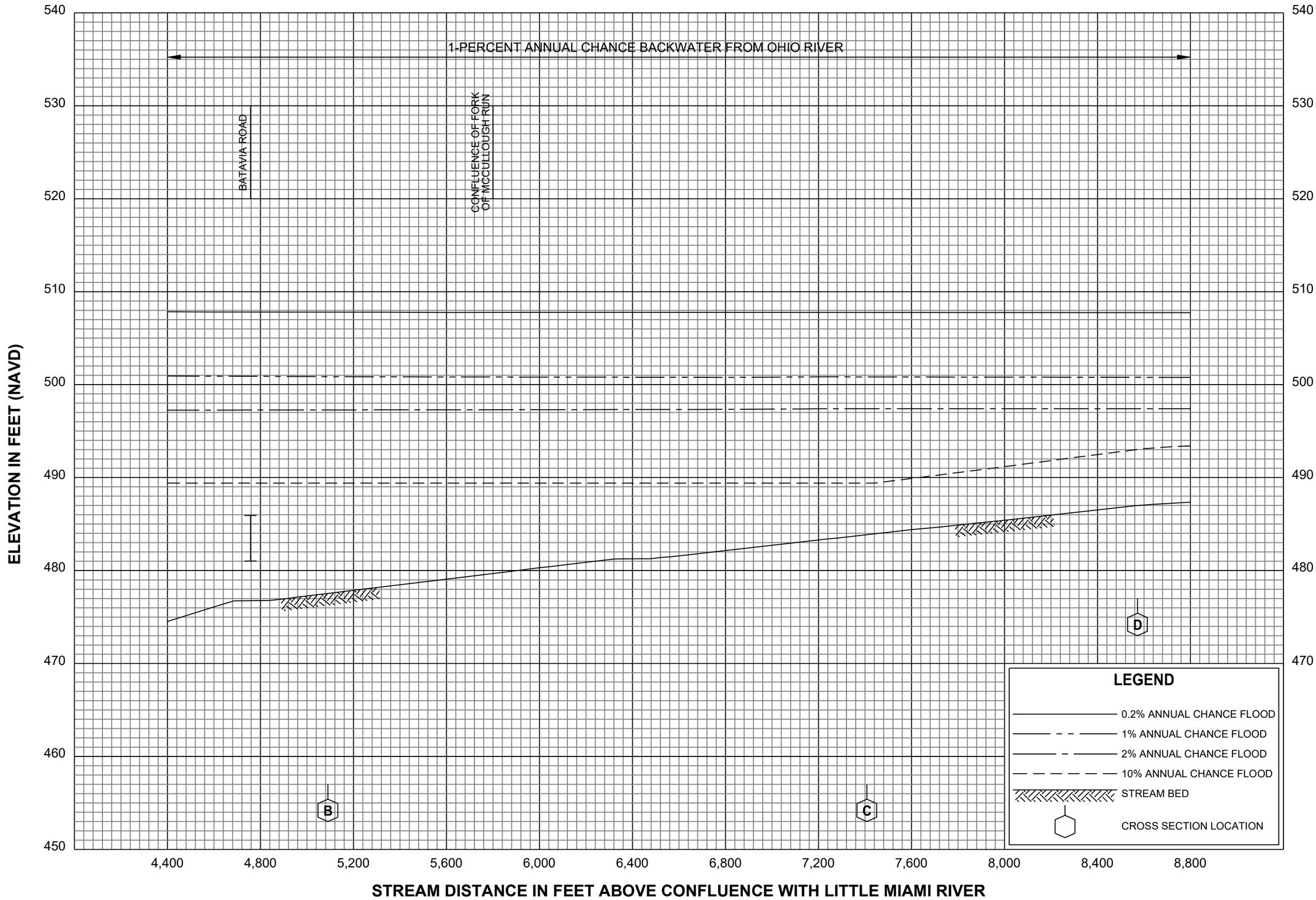

FLOOD PROFILES

McCULLOUGH RUN

FEDERAL EMERGENCY MANAGEMENT AGENCY

HAMILTON COUNTY, OH

AND INCORPORATED AREAS



FLOOD PROFILES

McCULLOUGH RUN

FEDERAL EMERGENCY MANAGEMENT AGENCY

HAMILTON COUNTY, OH

AND INCORPORATED AREAS

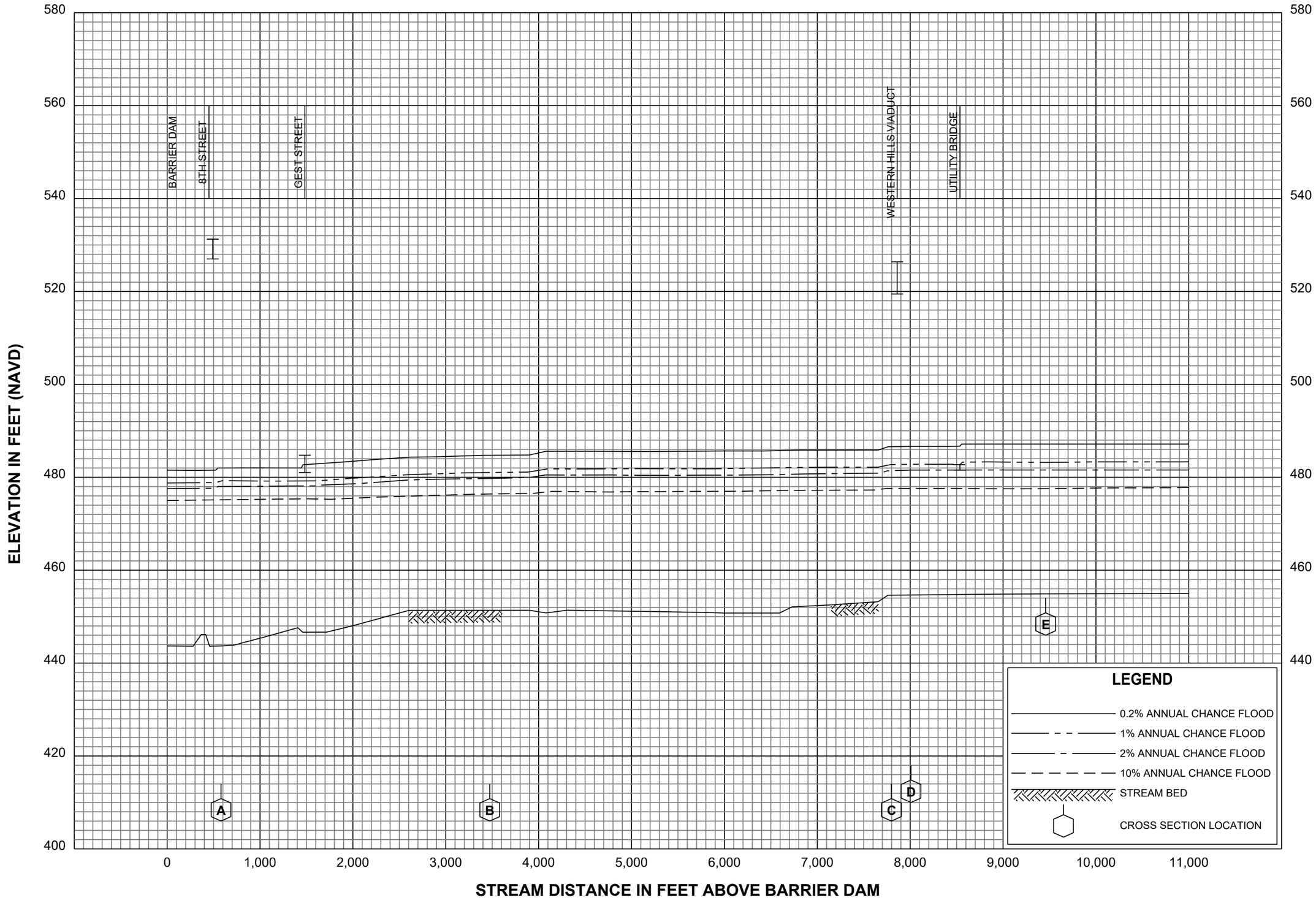

FLOOD PROFILES

MILL CREEK

FEDERAL EMERGENCY MANAGEMENT AGENCY

HAMILTON COUNTY, OH

AND INCORPORATED AREAS

056P

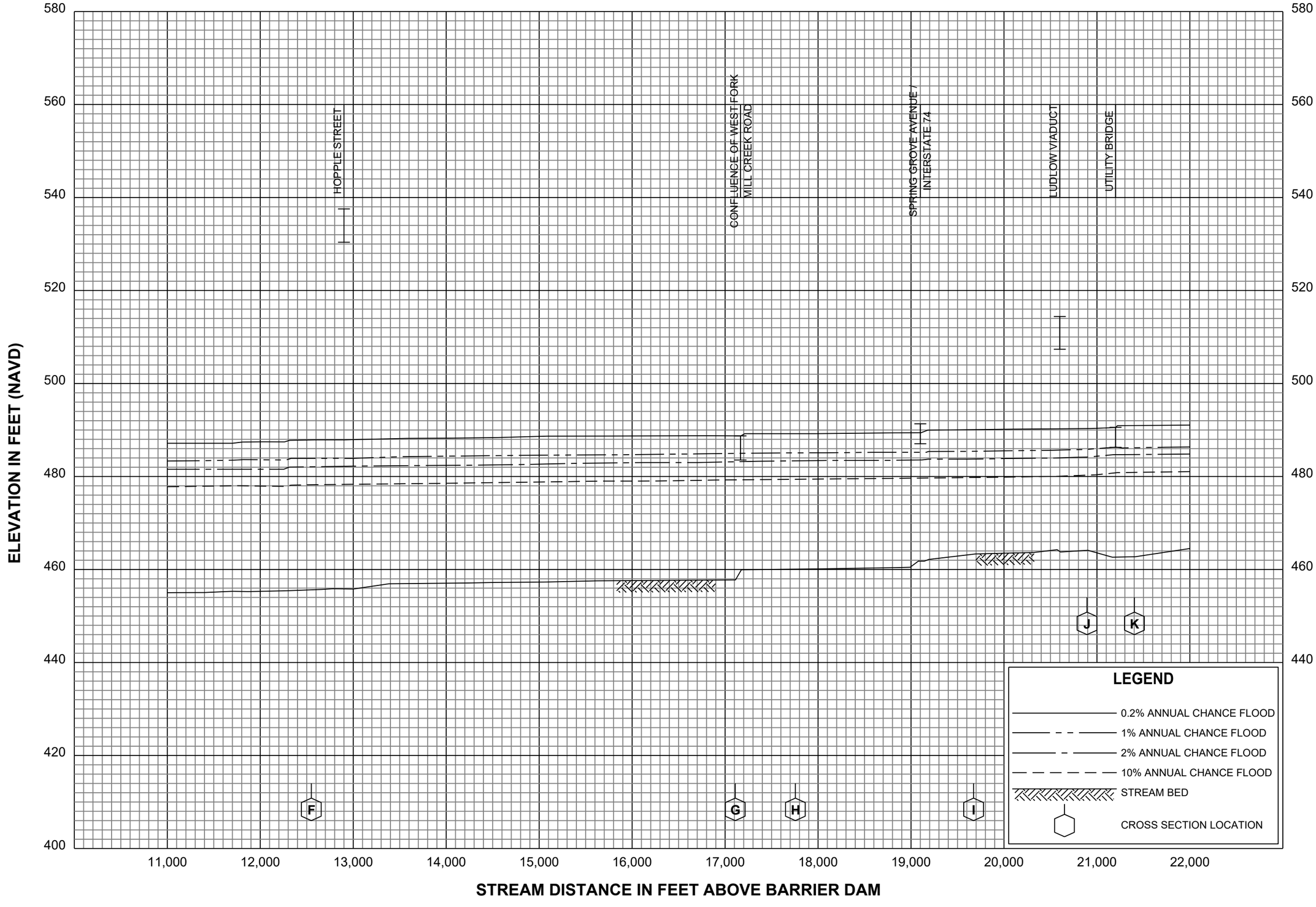

FLOOD PROFILES

MILL CREEK

FEDERAL EMERGENCY MANAGEMENT AGENCY

HAMILTON COUNTY, OH

AND INCORPORATED AREAS

057P



FLOOD PROFILES

MILL CREEK

FEDERAL EMERGENCY MANAGEMENT AGENCY

HAMILTON COUNTY, OH

AND INCORPORATED AREAS

058P

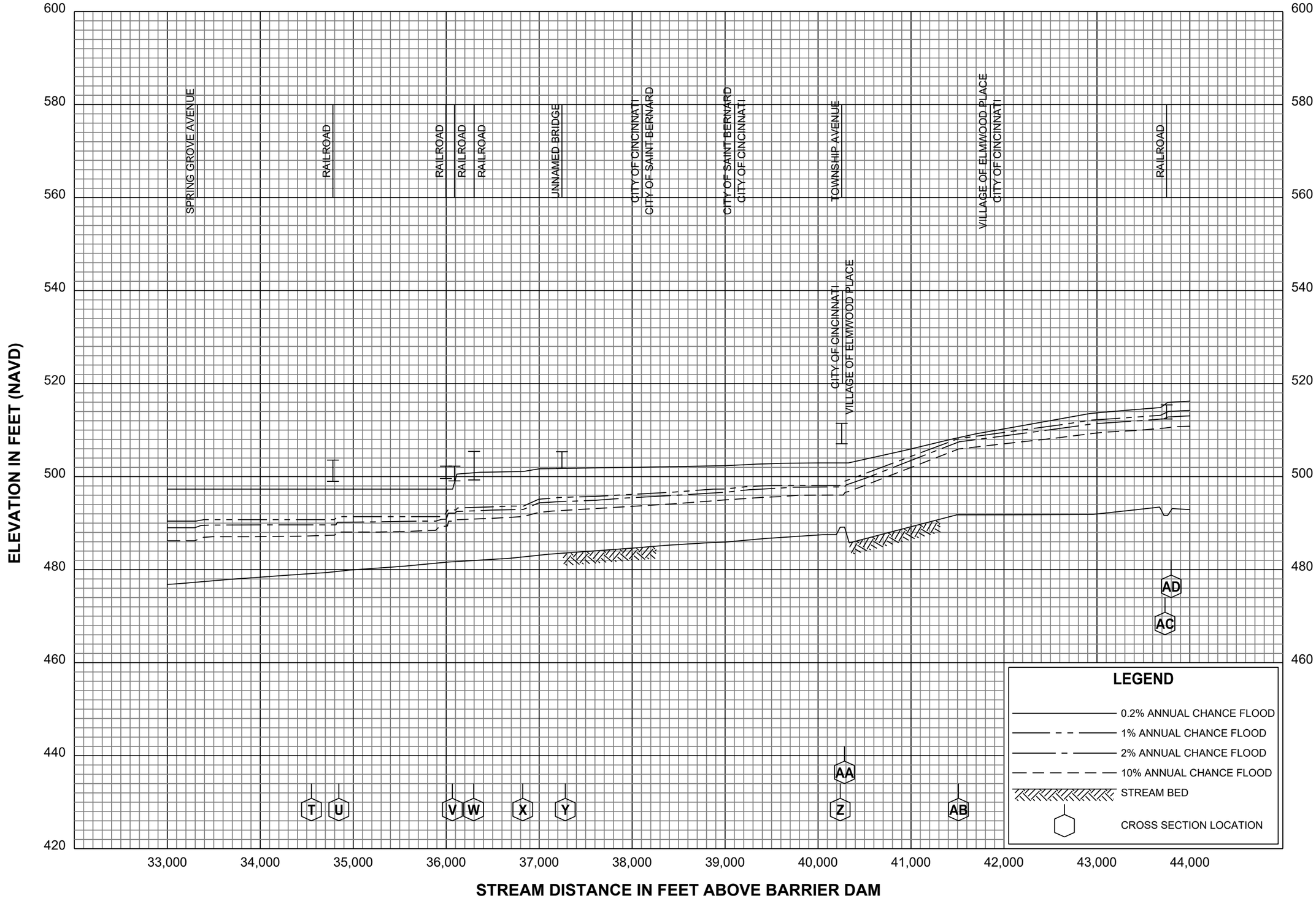

FLOOD PROFILES

MILL CREEK

FEDERAL EMERGENCY MANAGEMENT AGENCY

HAMILTON COUNTY, OH

AND INCORPORATED AREAS

059P

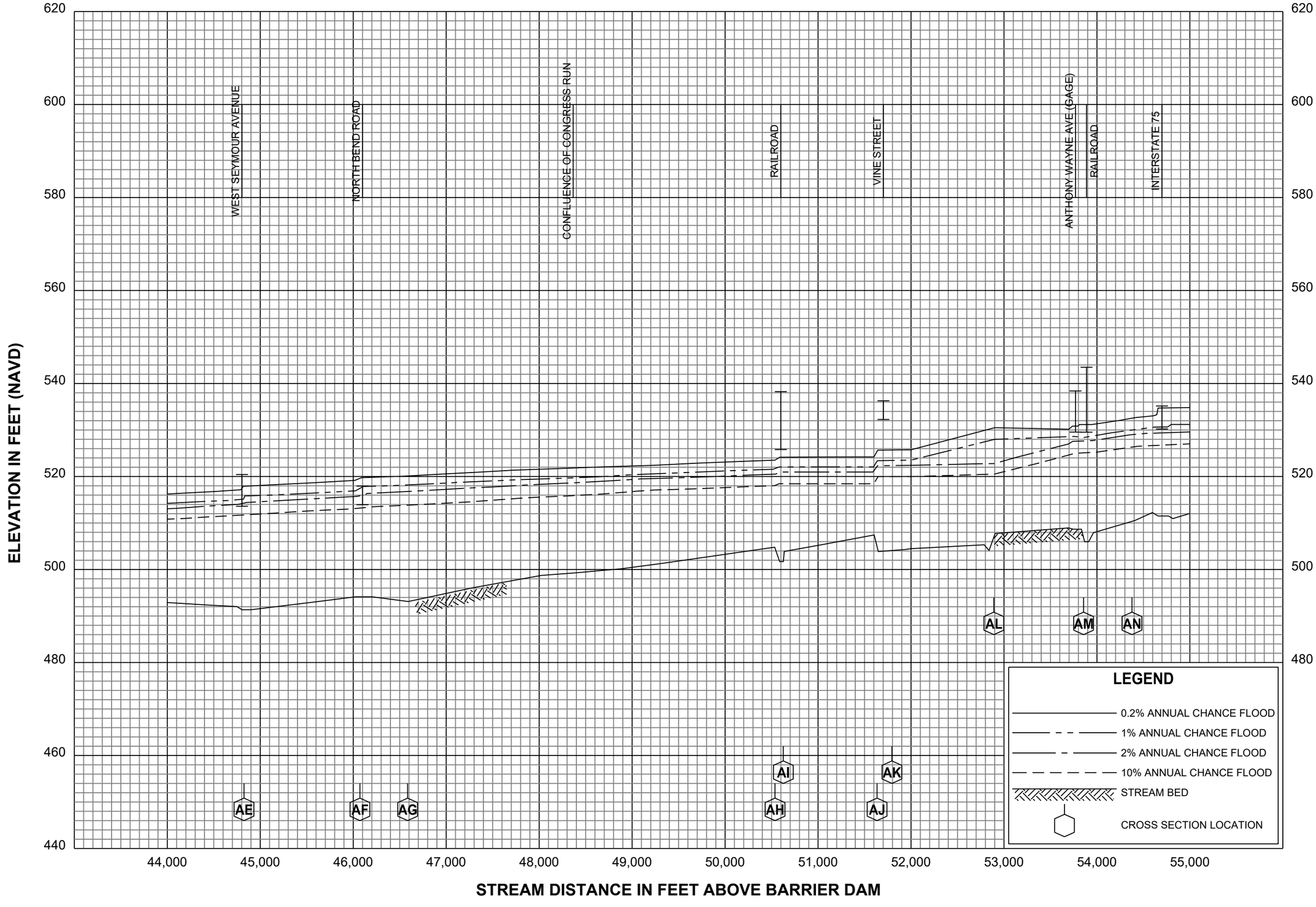

FLOOD PROFILES

MILL CREEK

FEDERAL EMERGENCY MANAGEMENT AGENCY

HAMILTON COUNTY, OH

AND INCORPORATED AREAS

060P

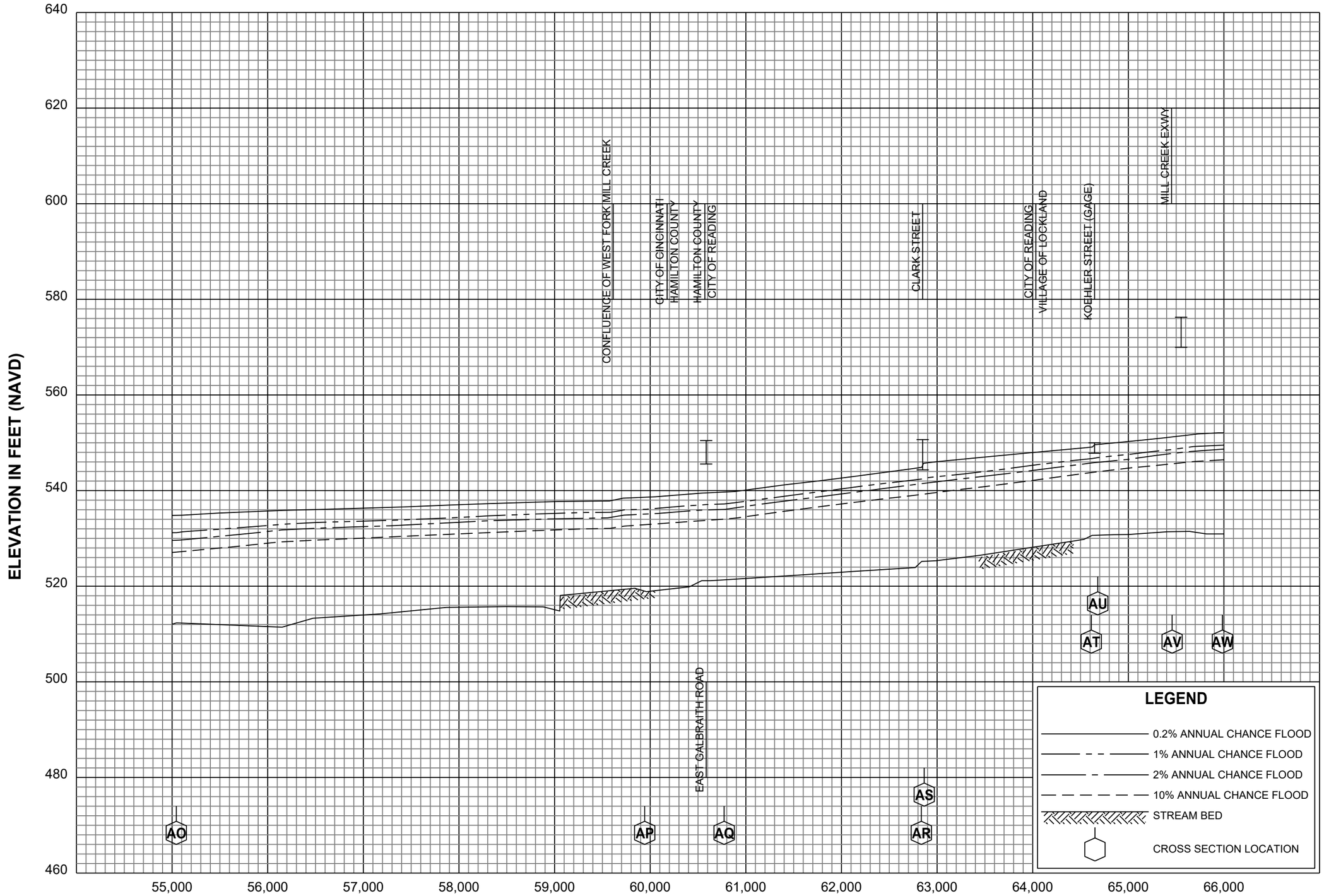

FLOOD PROFILES

MILL CREEK

FEDERAL EMERGENCY MANAGEMENT AGENCY

HAMILTON COUNTY, OH

AND INCORPORATED AREAS

061P



FLOOD PROFILES

MILL CREEK

FEDERAL EMERGENCY MANAGEMENT AGENCY

HAMILTON COUNTY, OH

AND INCORPORATED AREAS

062P

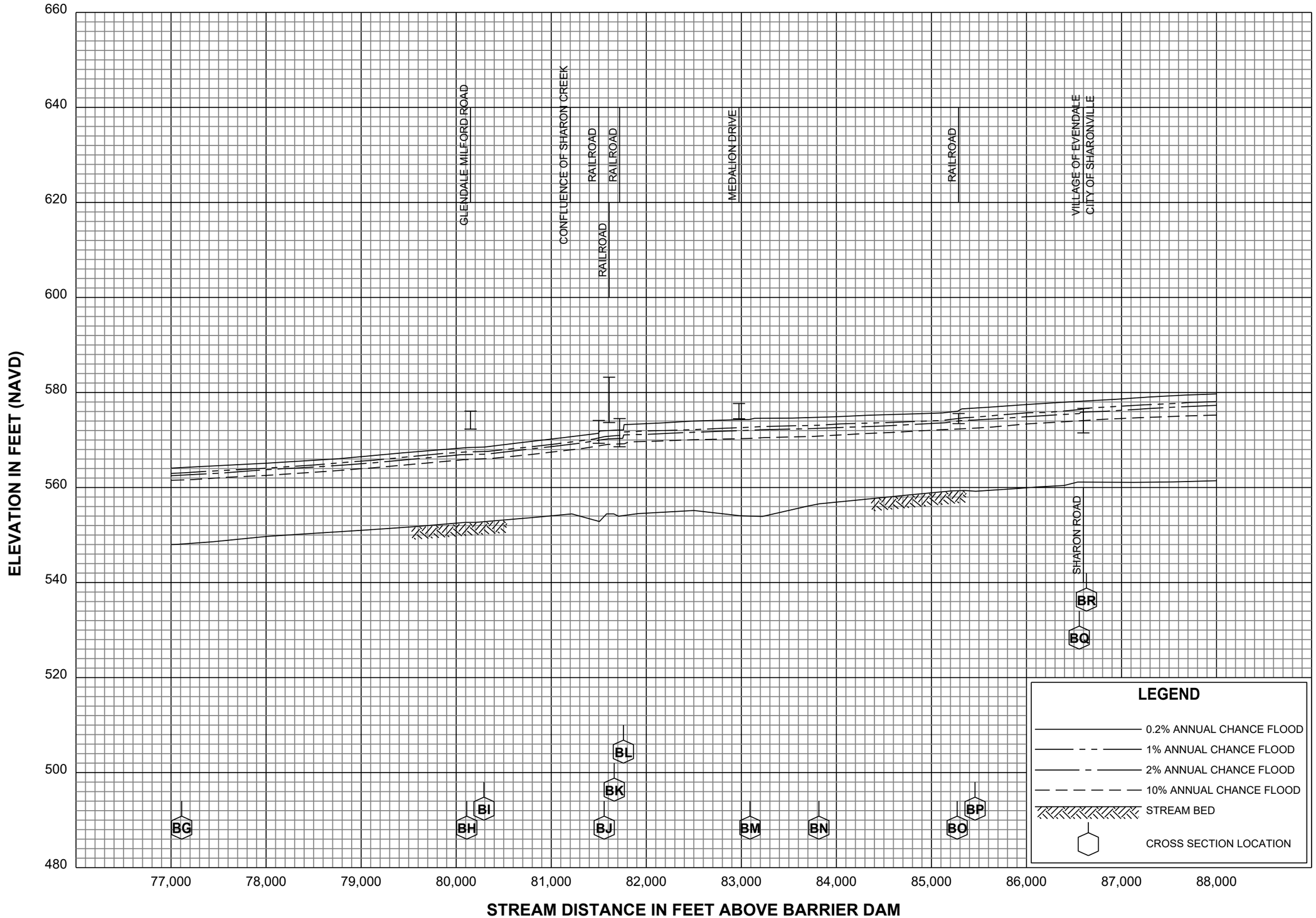

FLOOD PROFILES

MILL CREEK

FEDERAL EMERGENCY MANAGEMENT AGENCY

HAMILTON COUNTY, OH

AND INCORPORATED AREAS

063P



FLOOD PROFILES

MILL CREEK

FEDERAL EMERGENCY MANAGEMENT AGENCY

HAMILTON COUNTY, OH

AND INCORPORATED AREAS

064P

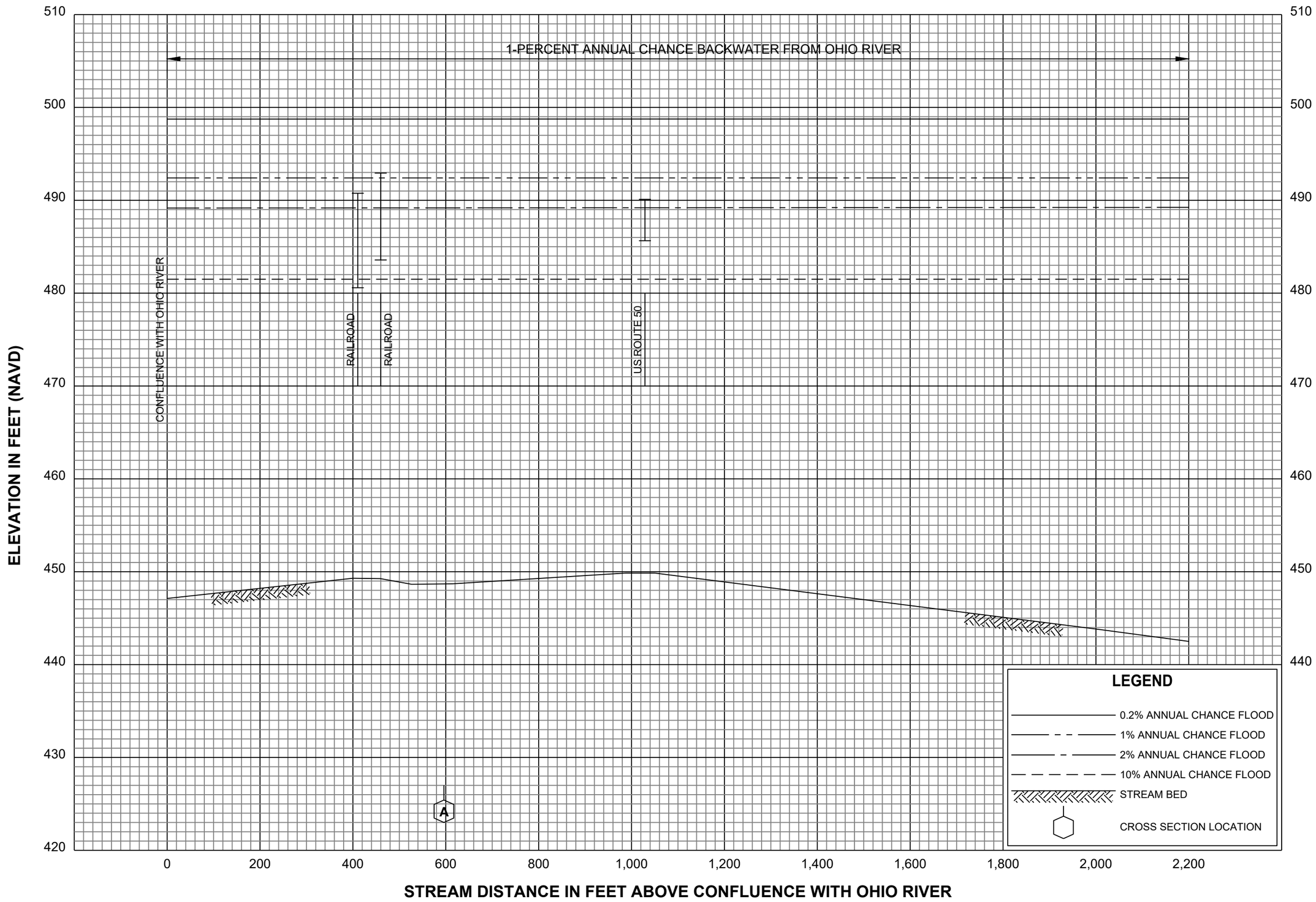

FLOOD PROFILES

MUDDY CREEK

FEDERAL EMERGENCY MANAGEMENT AGENCY

HAMILTON COUNTY, OH

AND INCORPORATED AREAS

065P

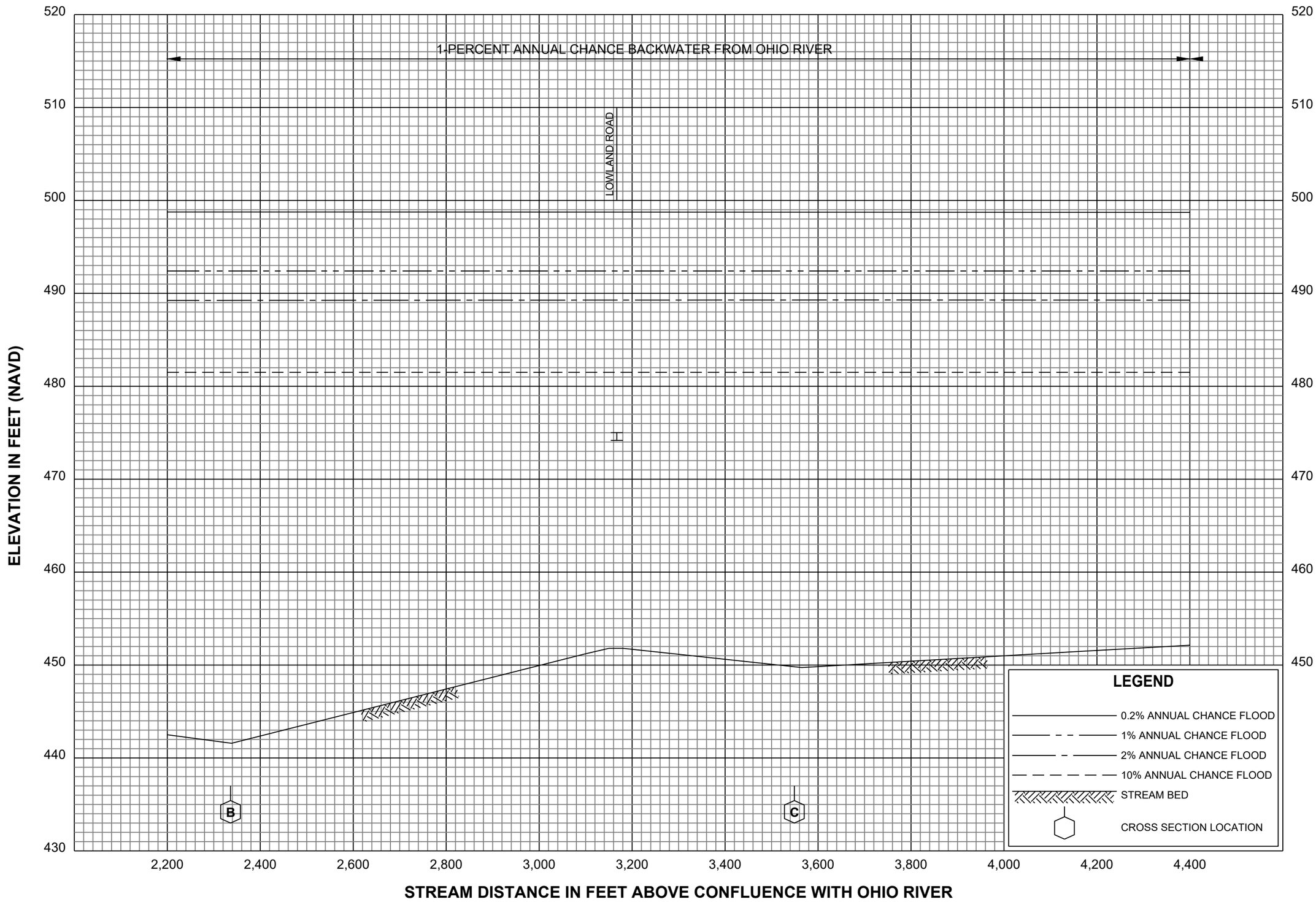

FLOOD PROFILES

MUDDY CREEK

FEDERAL EMERGENCY MANAGEMENT AGENCY

HAMILTON COUNTY, OH

AND INCORPORATED AREAS

066P

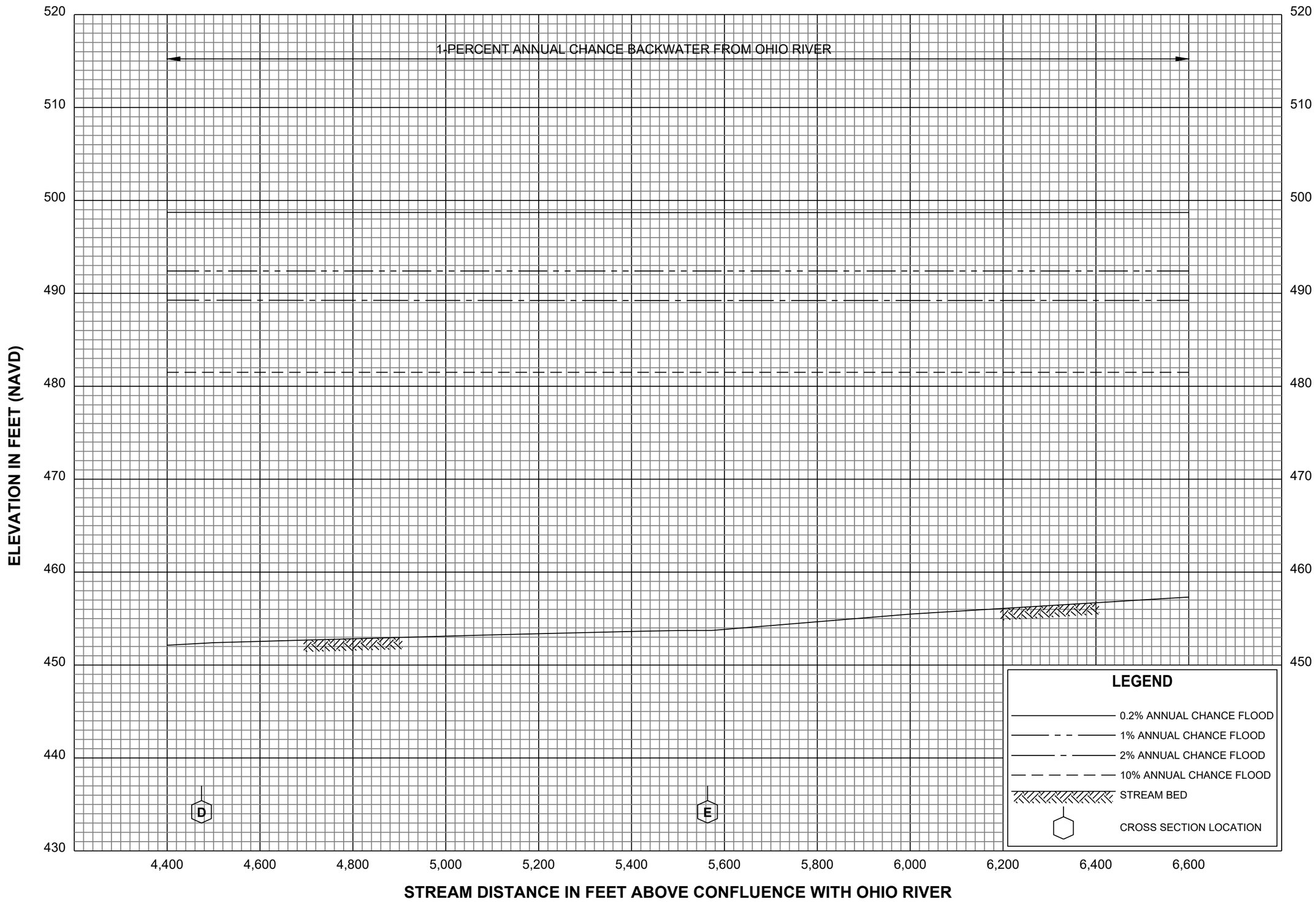

FLOOD PROFILES

MUDDY CREEK

FEDERAL EMERGENCY MANAGEMENT AGENCY

HAMILTON COUNTY, OH

AND INCORPORATED AREAS

067P

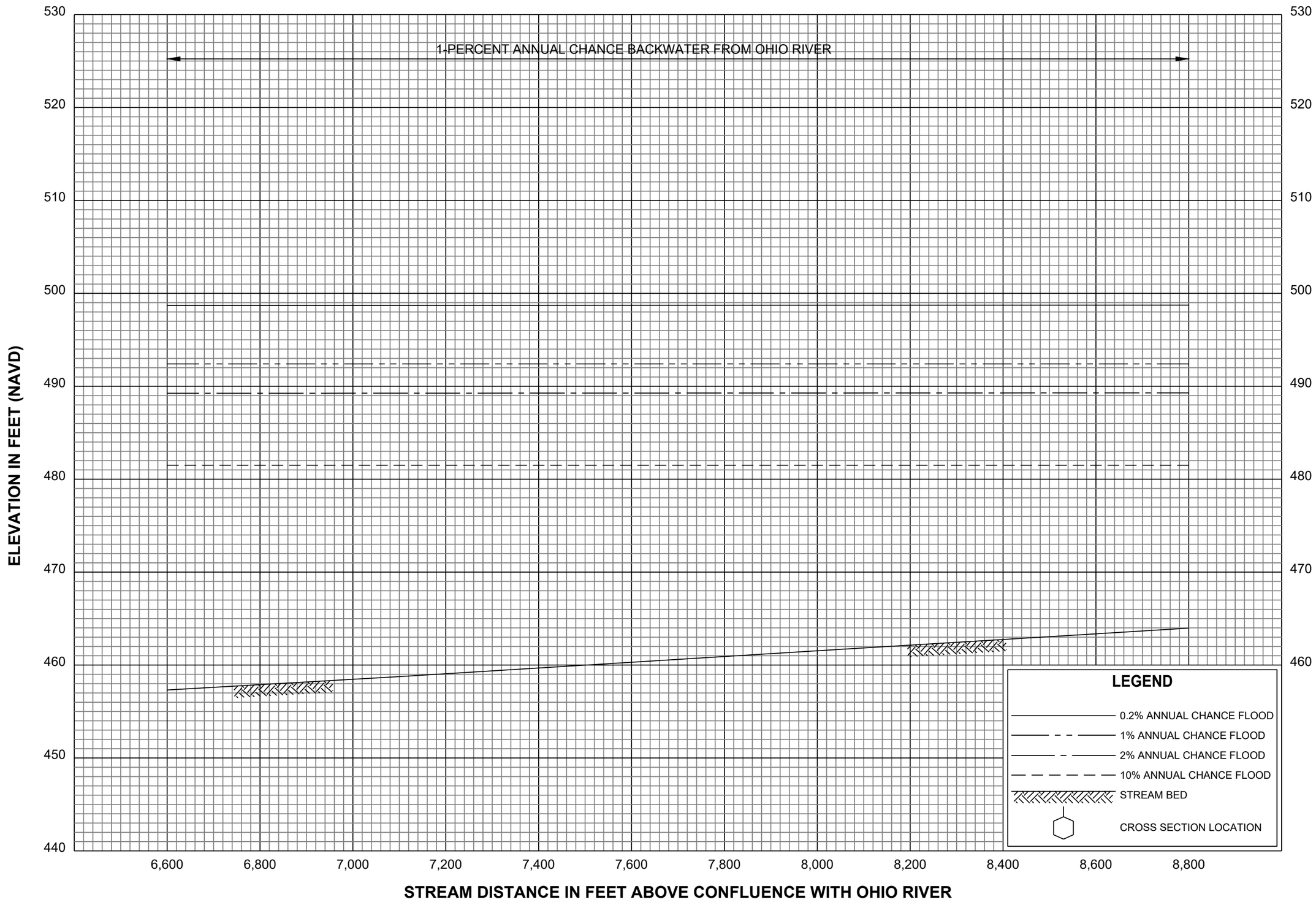

FLOOD PROFILES

MUDDY CREEK

FEDERAL EMERGENCY MANAGEMENT AGENCY

HAMILTON COUNTY, OH

AND INCORPORATED AREAS

068P

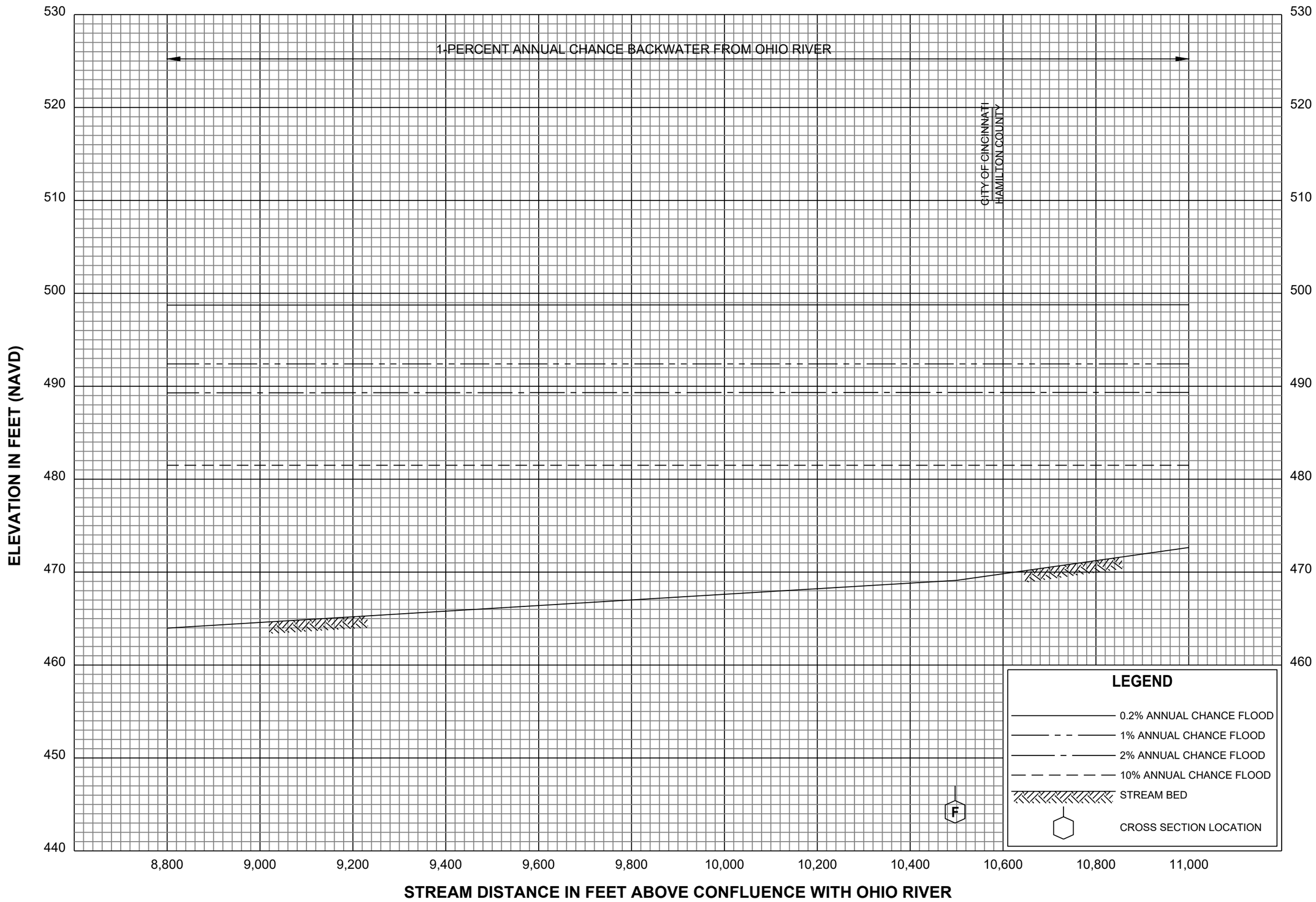

FLOOD PROFILES

MUDDY CREEK

FEDERAL EMERGENCY MANAGEMENT AGENCY

HAMILTON COUNTY, OH

AND INCORPORATED AREAS

069P

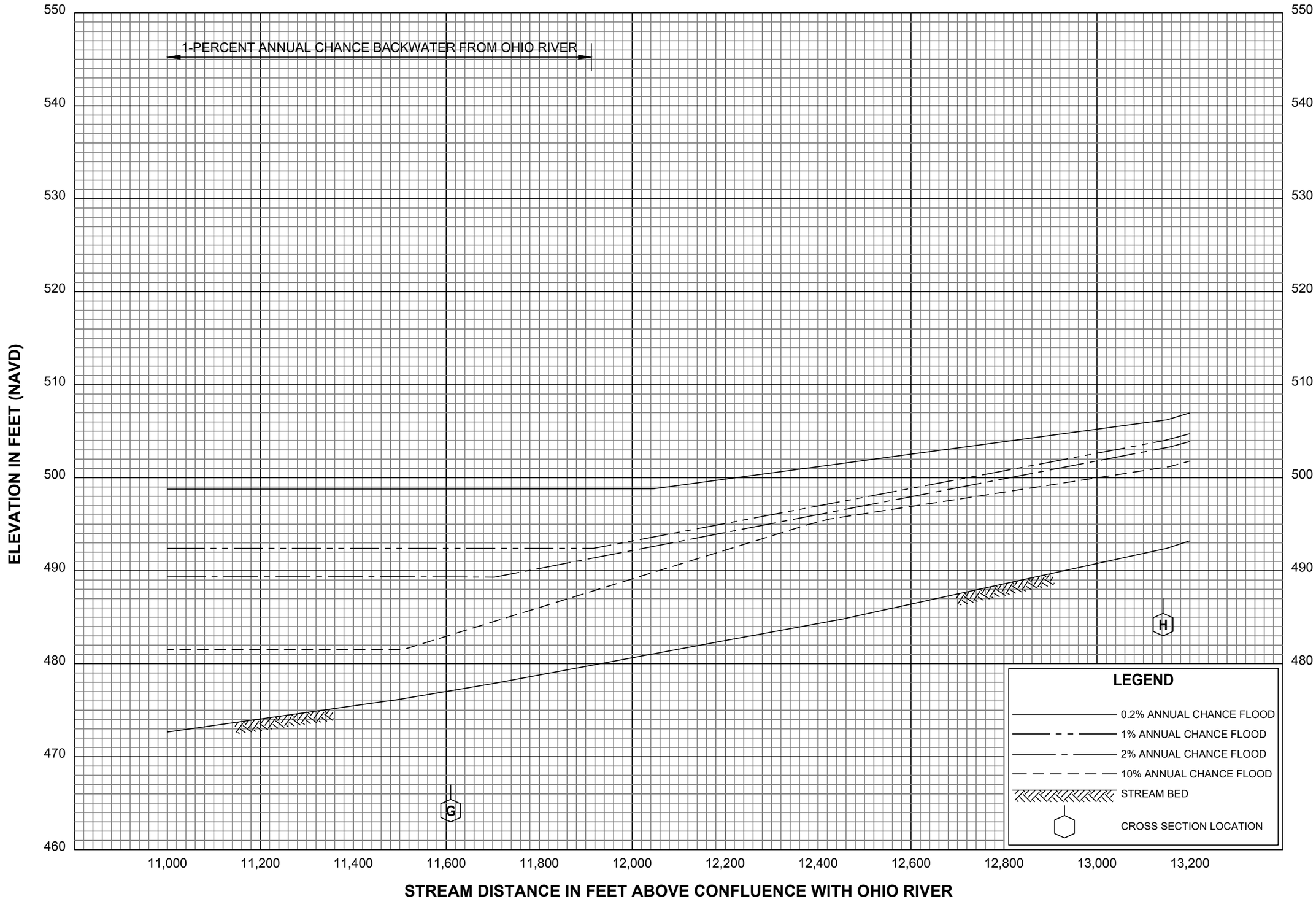

FLOOD PROFILES

MUDDY CREEK

FEDERAL EMERGENCY MANAGEMENT AGENCY

HAMILTON COUNTY, OH

AND INCORPORATED AREAS

070P

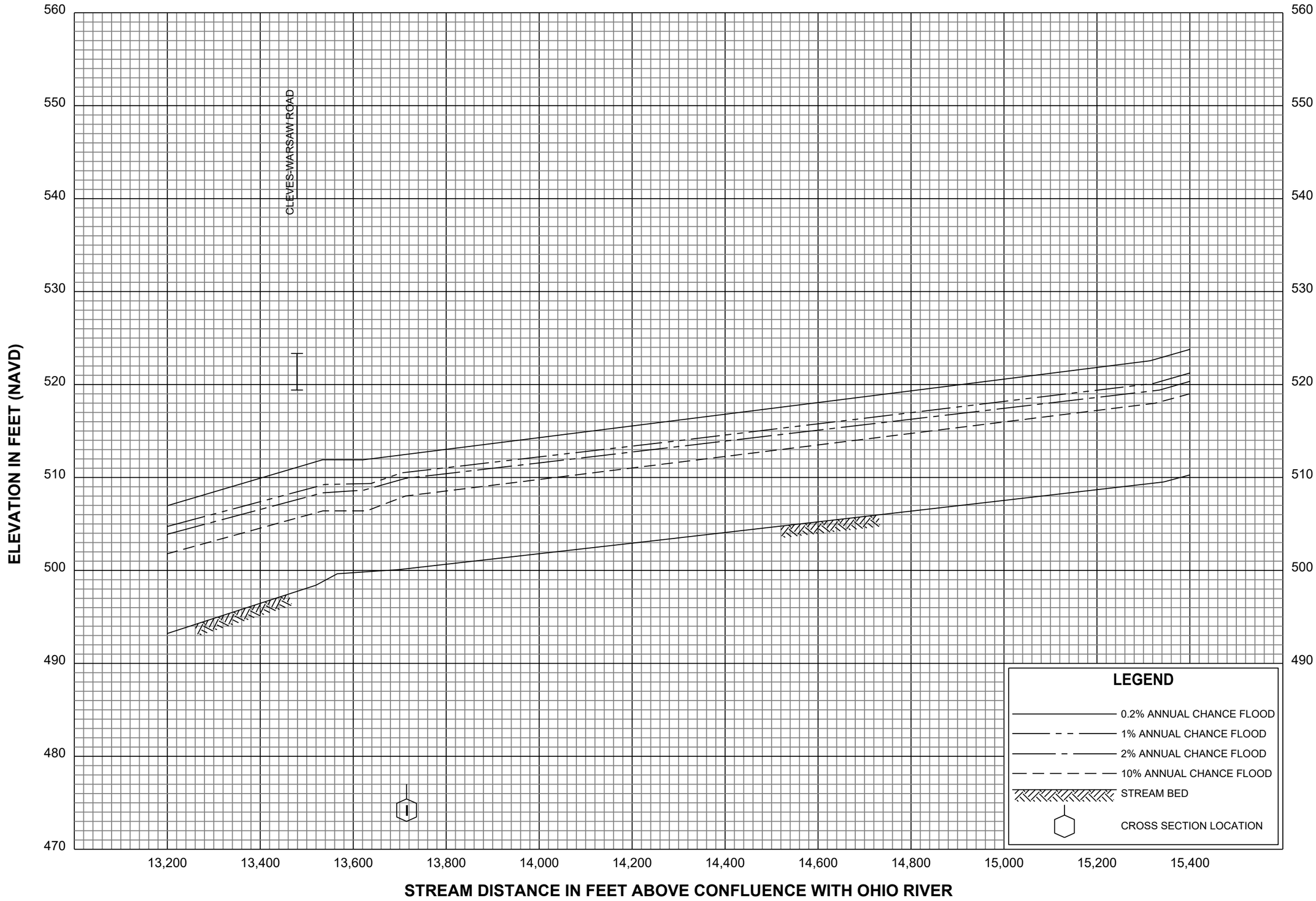

FLOOD PROFILES

MUDDY CREEK

FEDERAL EMERGENCY MANAGEMENT AGENCY

HAMILTON COUNTY, OH

AND INCORPORATED AREAS

071P



FLOOD PROFILES

MUDDY CREEK

FEDERAL EMERGENCY MANAGEMENT AGENCY

HAMILTON COUNTY, OH

AND INCORPORATED AREAS

072P



FLOOD PROFILES

MUDDY CREEK

FEDERAL EMERGENCY MANAGEMENT AGENCY

HAMILTON COUNTY, OH

AND INCORPORATED AREAS

073P

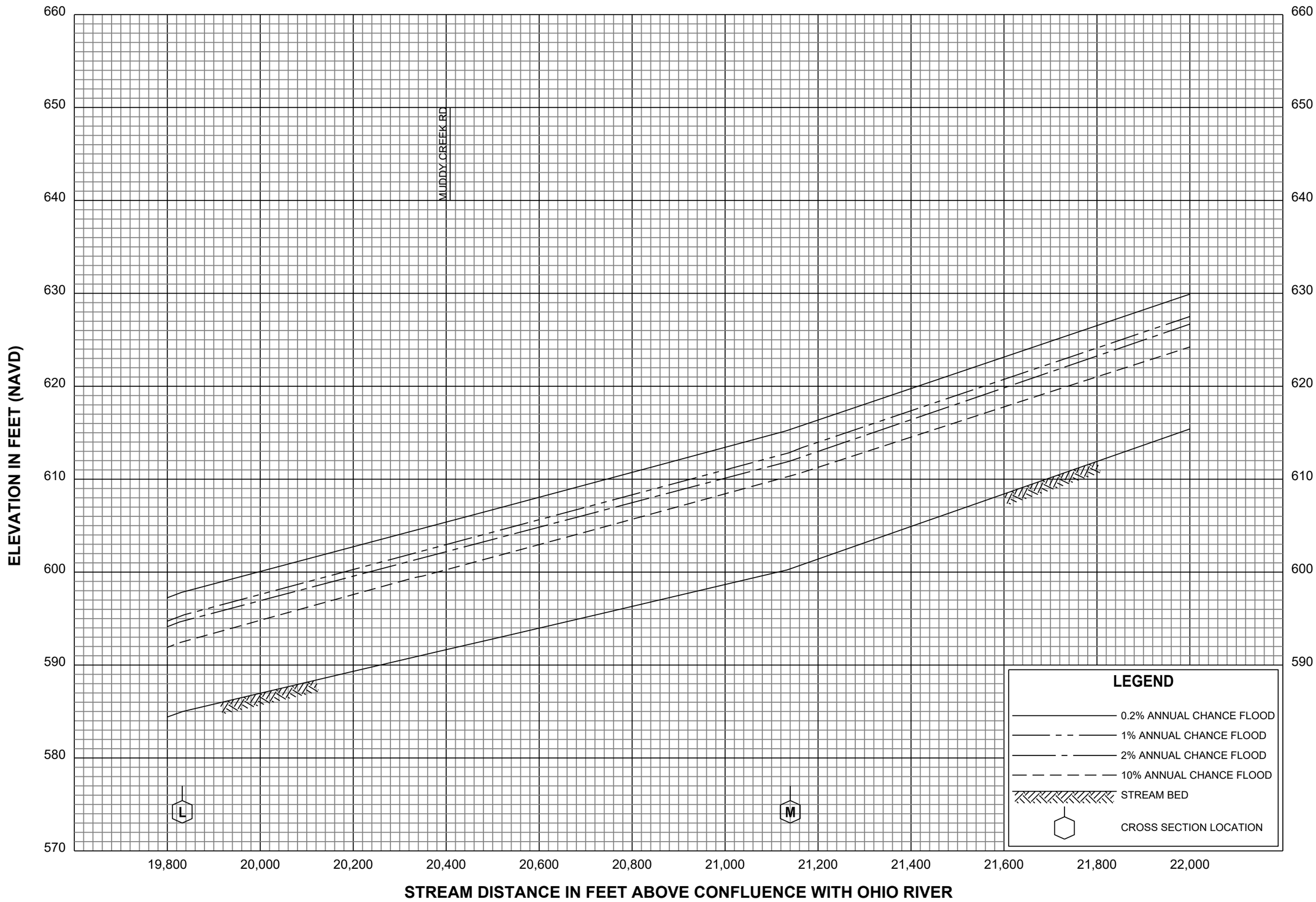

FLOOD PROFILES

MUDDY CREEK

FEDERAL EMERGENCY MANAGEMENT AGENCY

HAMILTON COUNTY, OH

AND INCORPORATED AREAS

074P



FLOOD PROFILES

MUDDY CREEK

FEDERAL EMERGENCY MANAGEMENT AGENCY

HAMILTON COUNTY, OH

AND INCORPORATED AREAS

075P



FLOOD PROFILES

MUDDY CREEK

FEDERAL EMERGENCY MANAGEMENT AGENCY

HAMILTON COUNTY, OH

AND INCORPORATED AREAS

076P



FLOOD PROFILES

MUDDY CREEK

FEDERAL EMERGENCY MANAGEMENT AGENCY

HAMILTON COUNTY, OH

AND INCORPORATED AREAS

077P



FLOOD PROFILES

MUDDY CREEK

FEDERAL EMERGENCY MANAGEMENT AGENCY

HAMILTON COUNTY, OH

AND INCORPORATED AREAS

078P

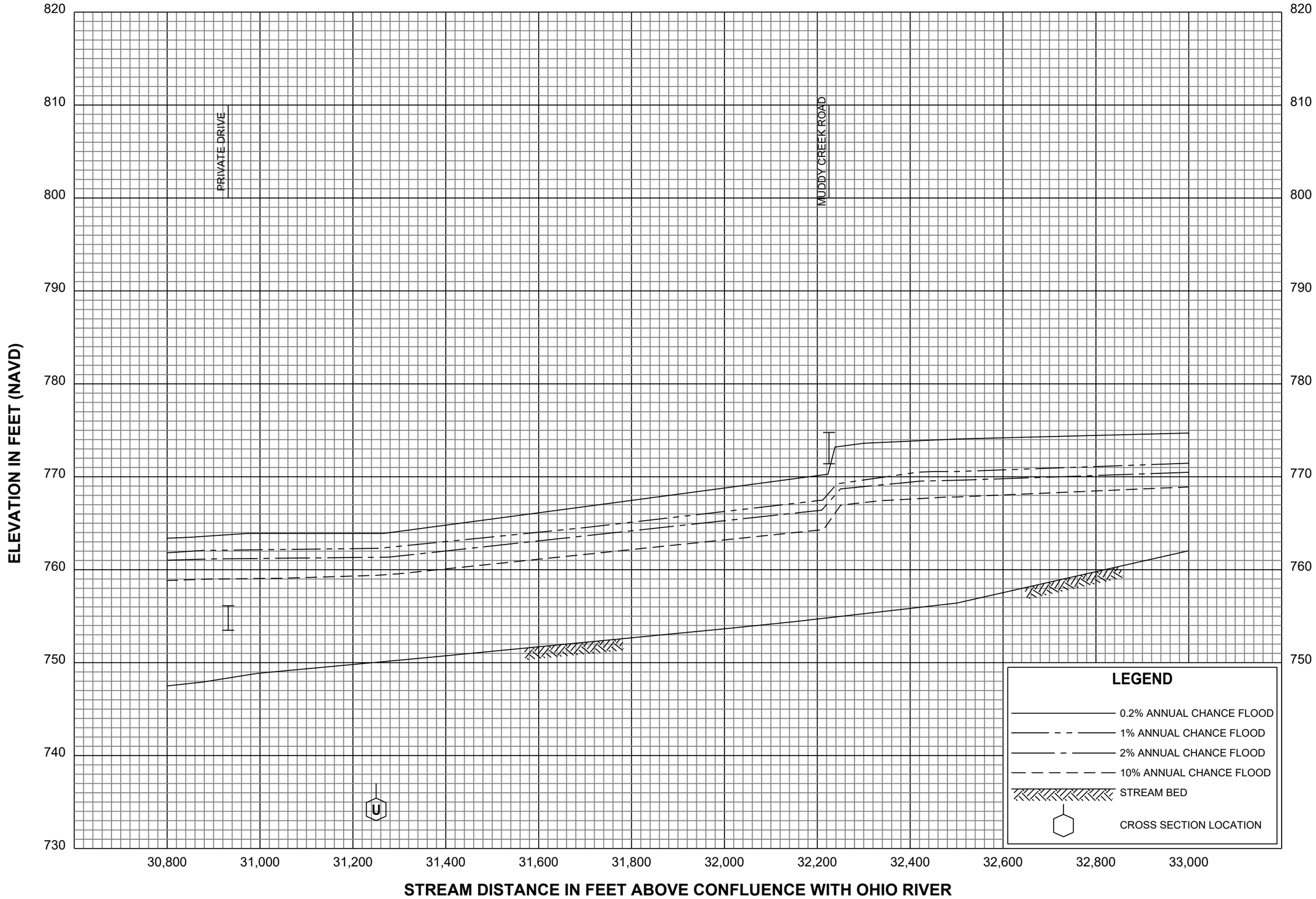

FLOOD PROFILES

MUDDY CREEK

FEDERAL EMERGENCY MANAGEMENT AGENCY

HAMILTON COUNTY, OH

AND INCORPORATED AREAS

079P

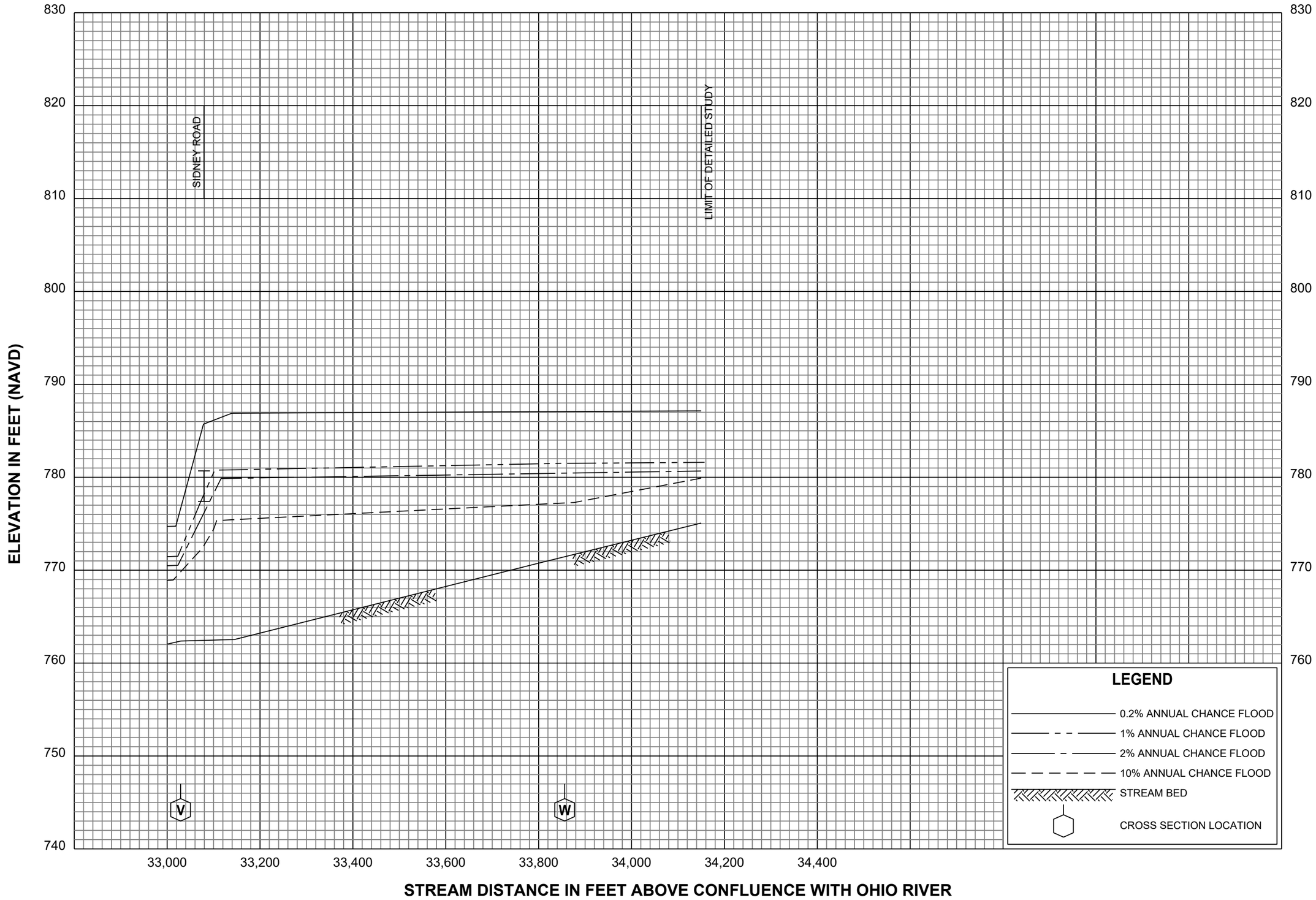

FLOOD PROFILES

MUDDY CREEK

FEDERAL EMERGENCY MANAGEMENT AGENCY

HAMILTON COUNTY, OH

AND INCORPORATED AREAS

080P

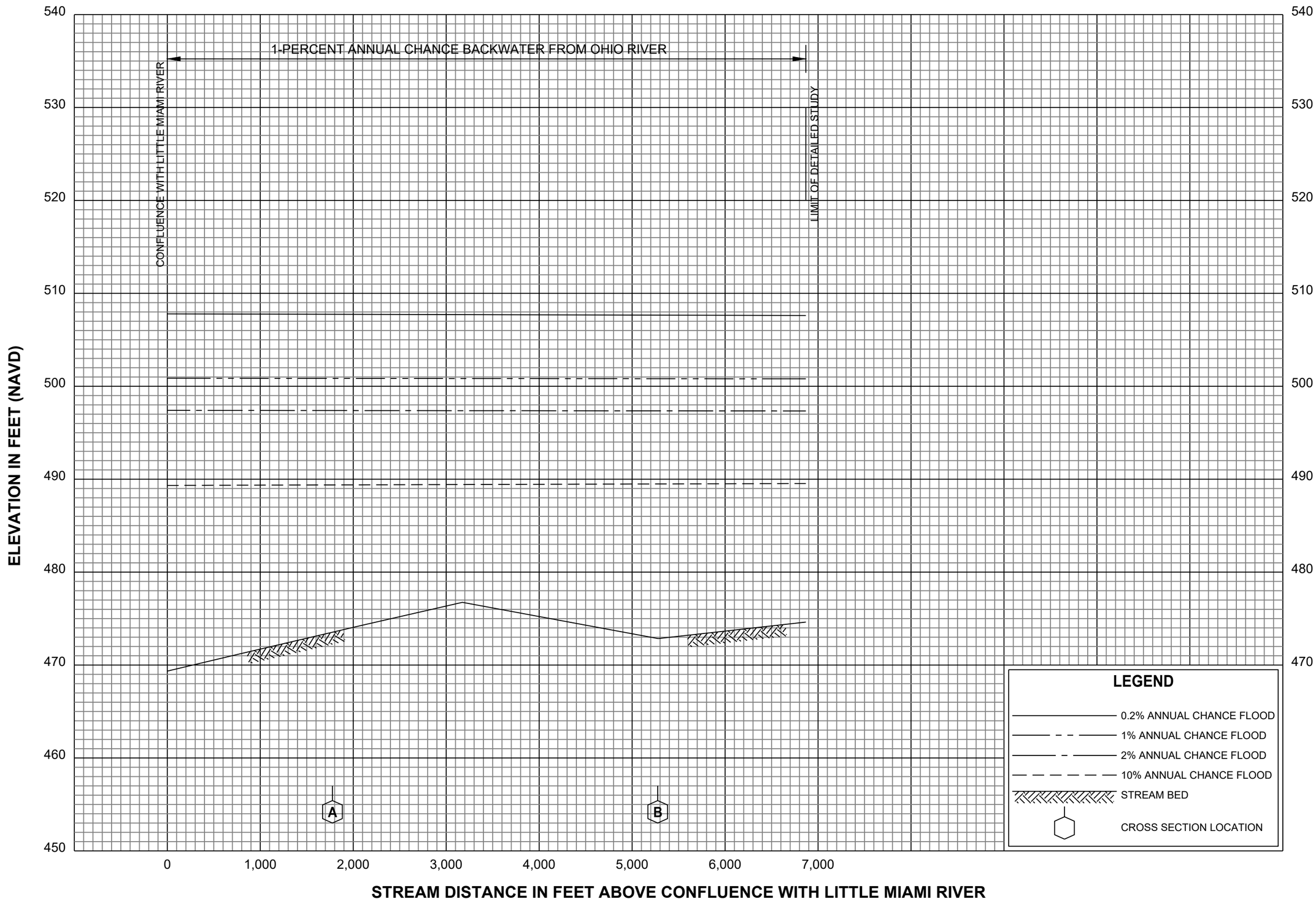

FLOOD PROFILES

NEWTON (CLEAR) CREEK

FEDERAL EMERGENCY MANAGEMENT AGENCY

HAMILTON COUNTY, OH

AND INCORPORATED AREAS

081P

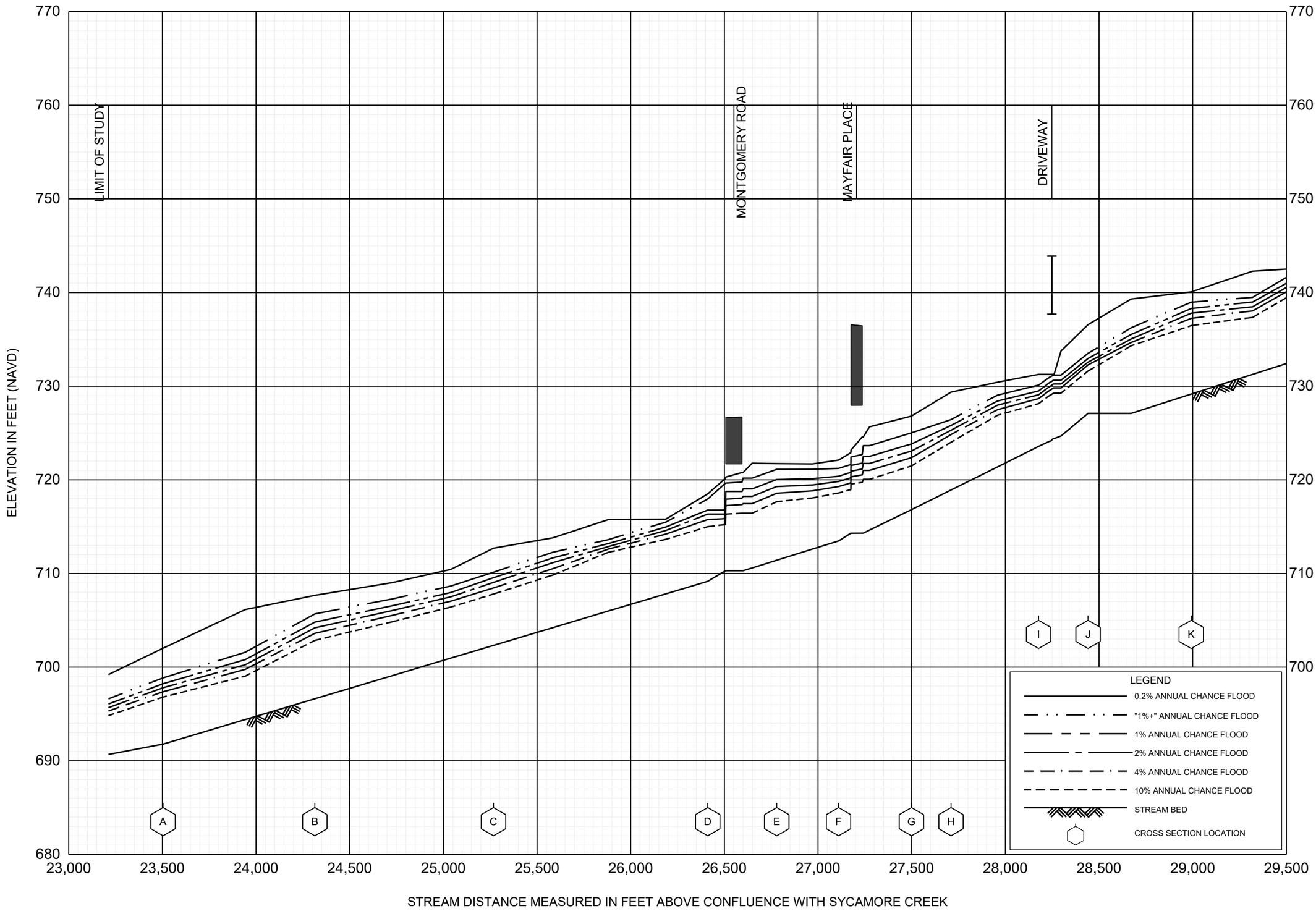

FLOOD PROFILES

NORTH BRANCH SYCAMORE CREEK

FEDERAL EMERGENCY MANAGEMENT AGENCY

HAMILTON COUNTY, OH

AND INCORPORATED AREAS

082P

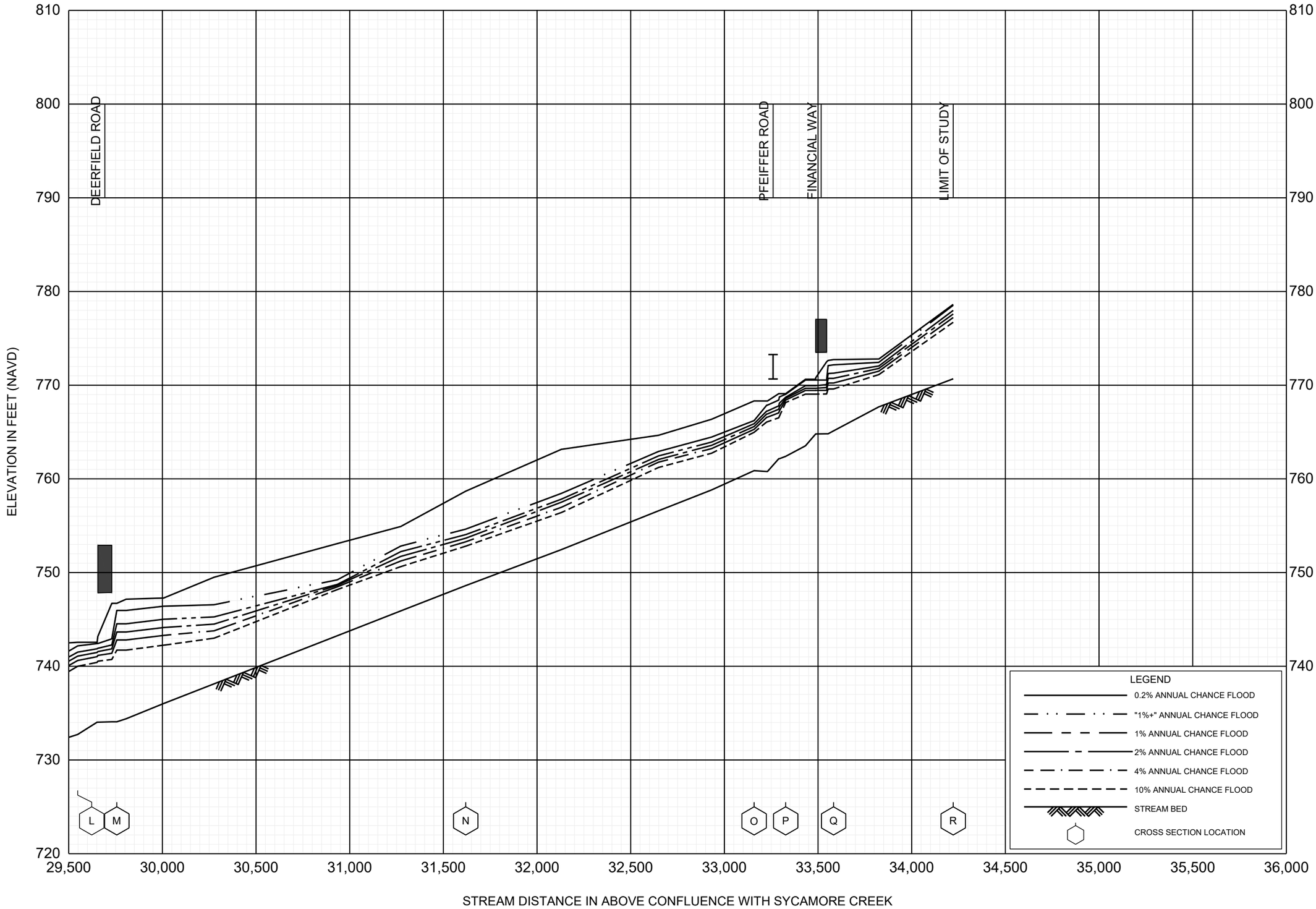

FLOOD PROFILES

NORTH BRANCH SYCAMORE CREEK

FEDERAL EMERGENCY MANAGEMENT AGENCY

HAMILTON COUNTY, OH

AND INCORPORATED AREAS

083P

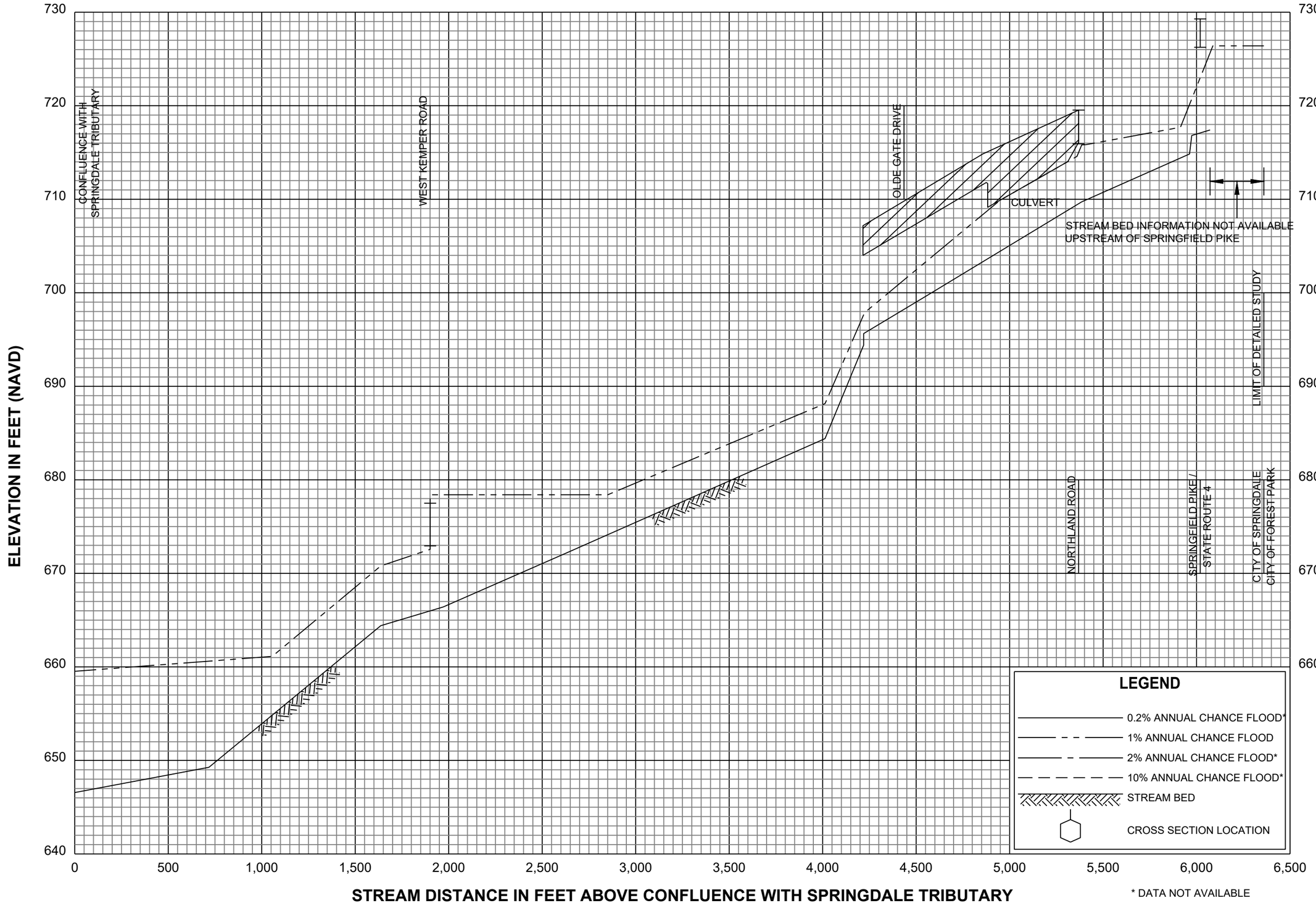

FLOOD PROFILES

NORTHLAND ROAD TRIBUTARY

FEDERAL EMERGENCY MANAGEMENT AGENCY

HAMILTON COUNTY, OH

AND INCORPORATED AREAS

084P

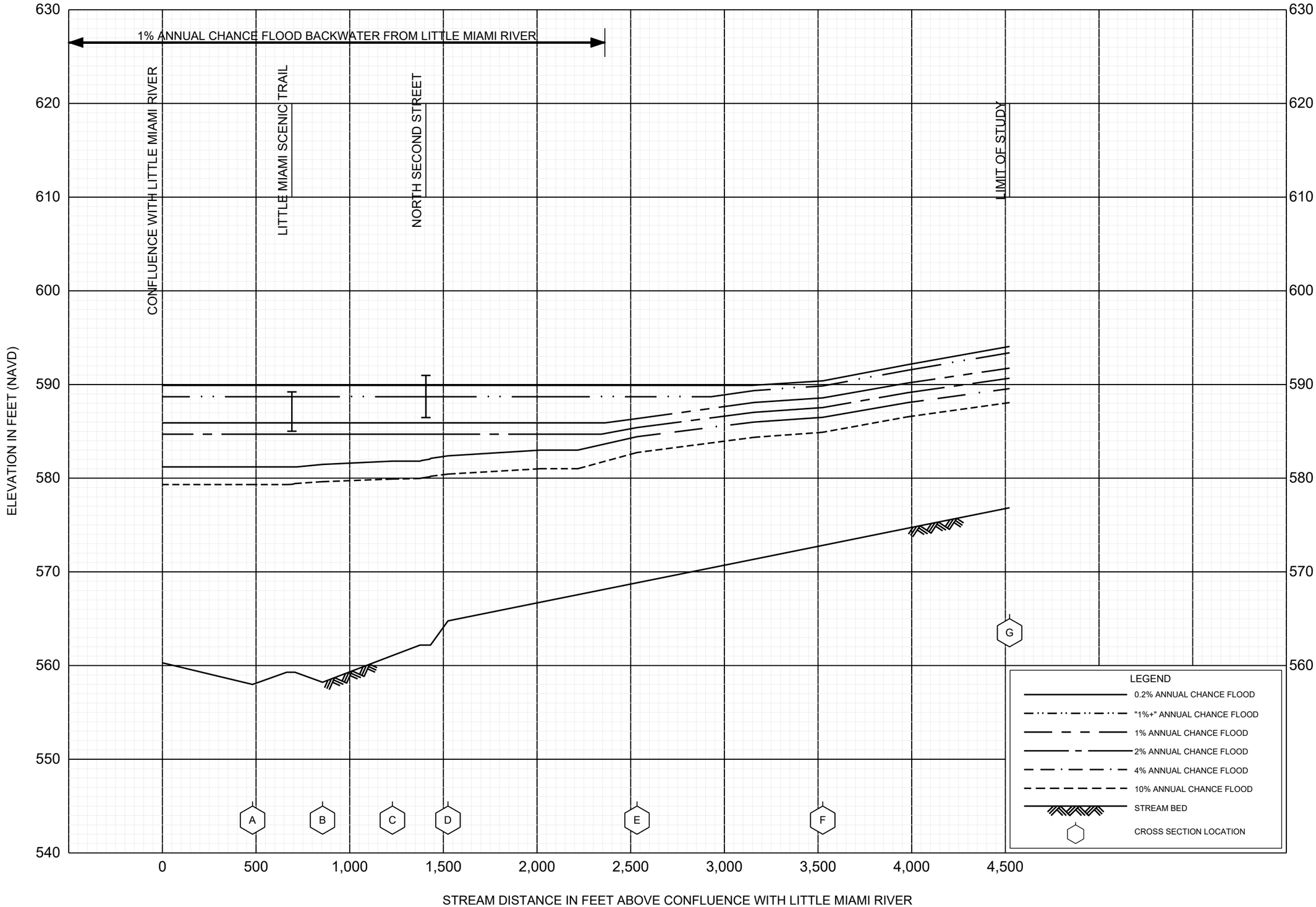

FLOOD PROFILES

O'BANNON CREEK

FEDERAL EMERGENCY MANAGEMENT AGENCY

HAMILTON COUNTY, OH

AND INCORPORATED AREAS

085P

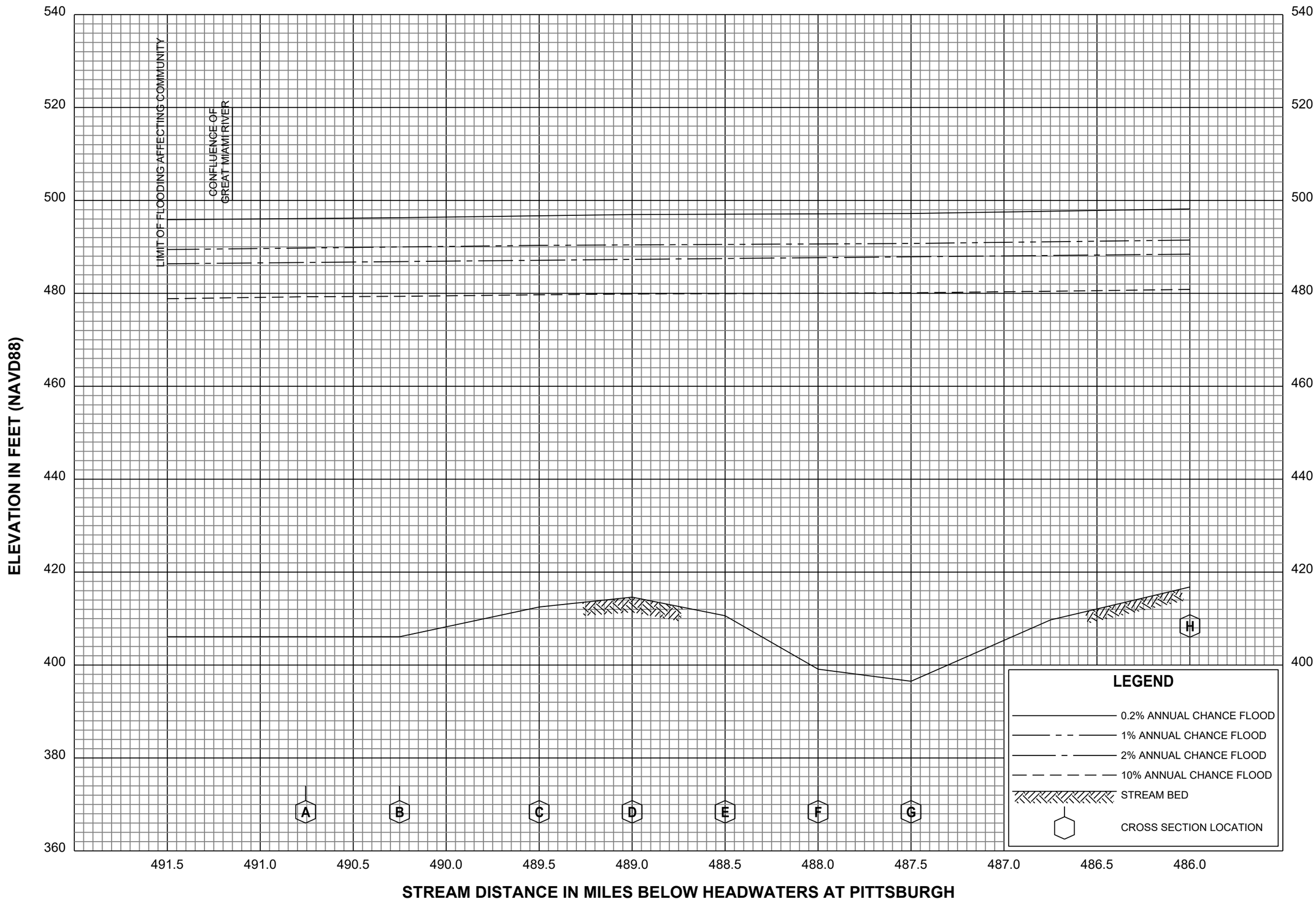

FLOOD PROFILES

OHIO RIVER

FEDERAL EMERGENCY MANAGEMENT AGENCY

HAMILTON COUNTY, OH

AND INCORPORATED AREAS

086P

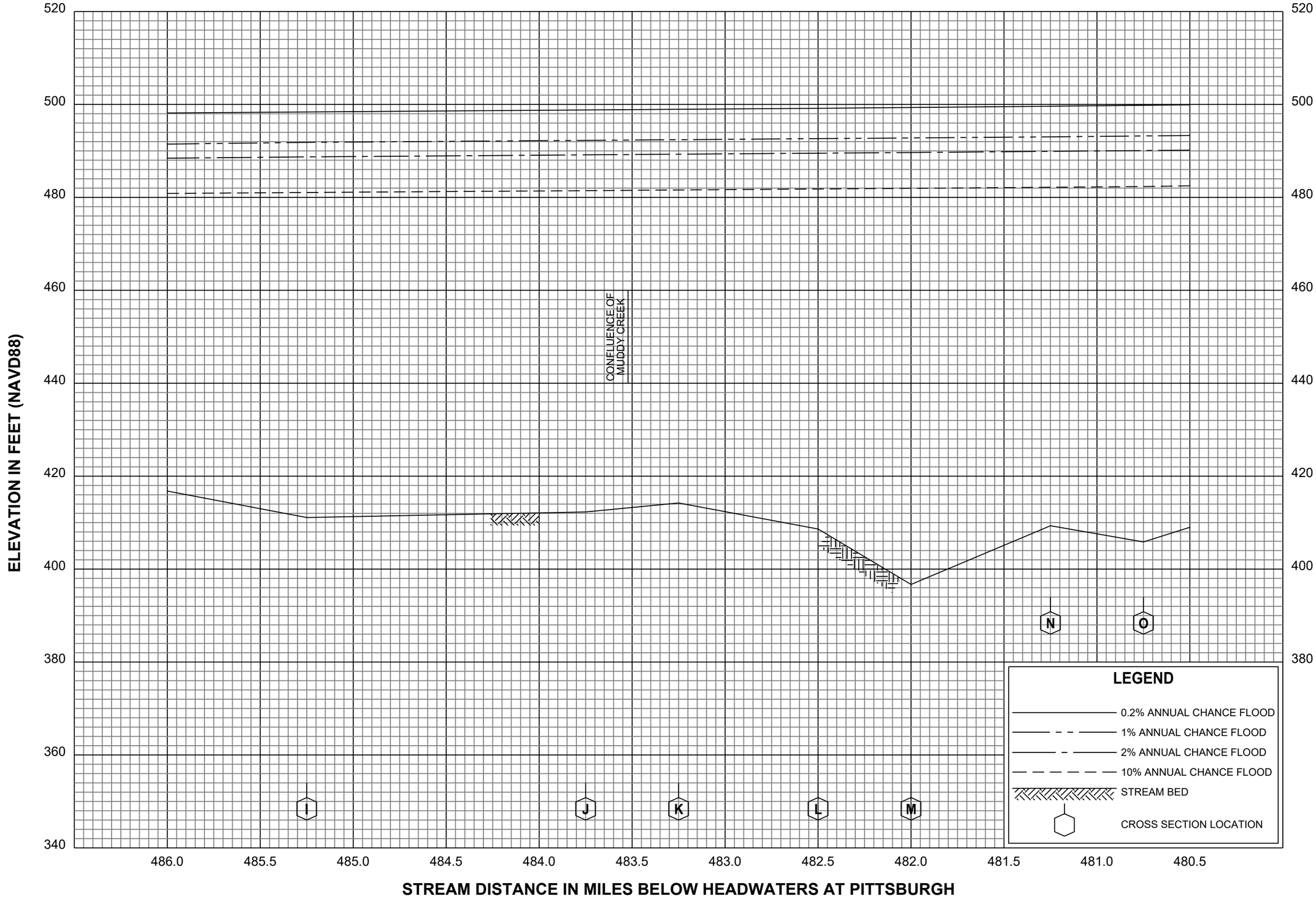

FLOOD PROFILES

OHIO RIVER

FEDERAL EMERGENCY MANAGEMENT AGENCY

HAMILTON COUNTY, OH

AND INCORPORATED AREAS

087P

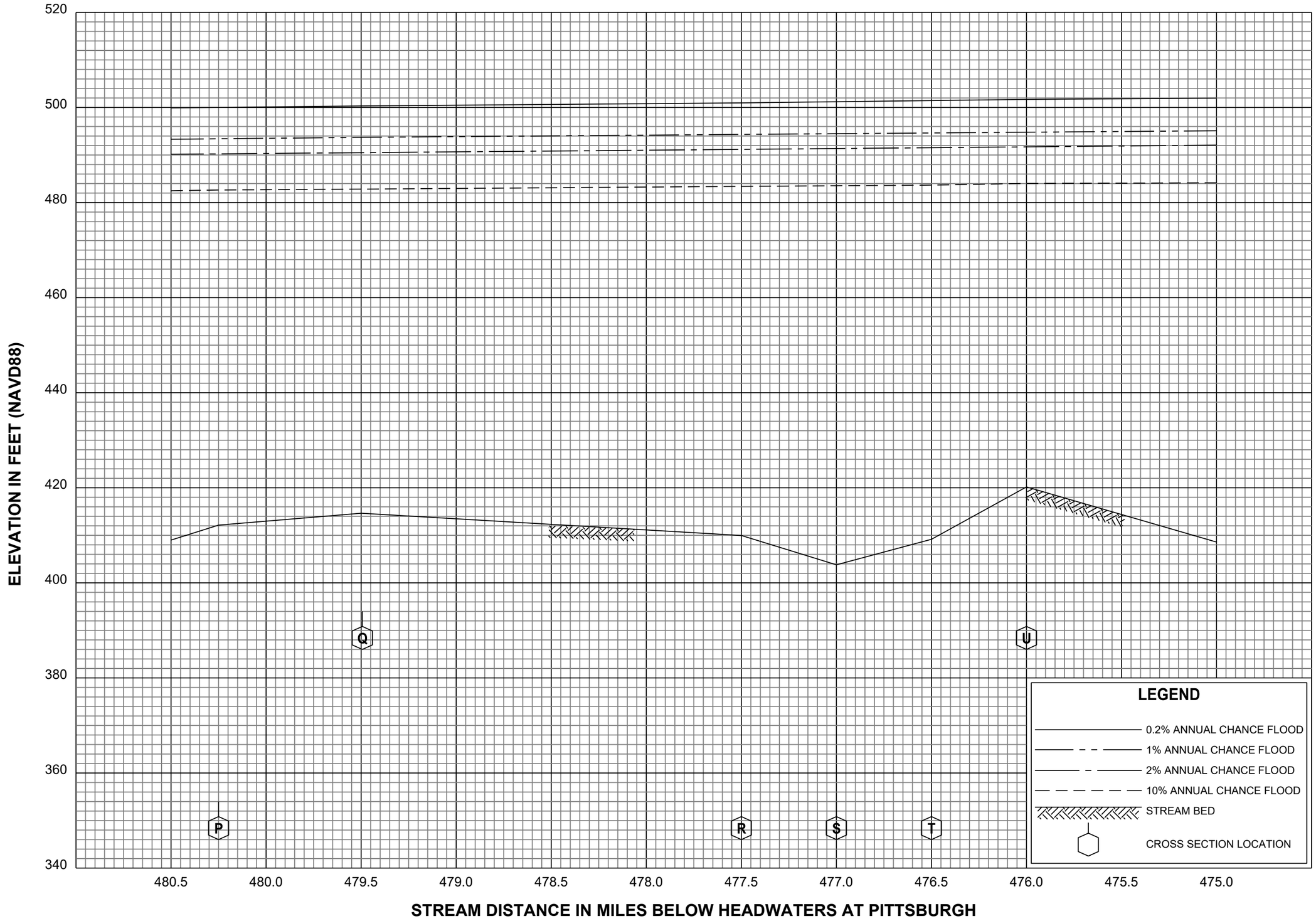

FLOOD PROFILES

OHIO RIVER

FEDERAL EMERGENCY MANAGEMENT AGENCY

HAMILTON COUNTY, OH

AND INCORPORATED AREAS

088P

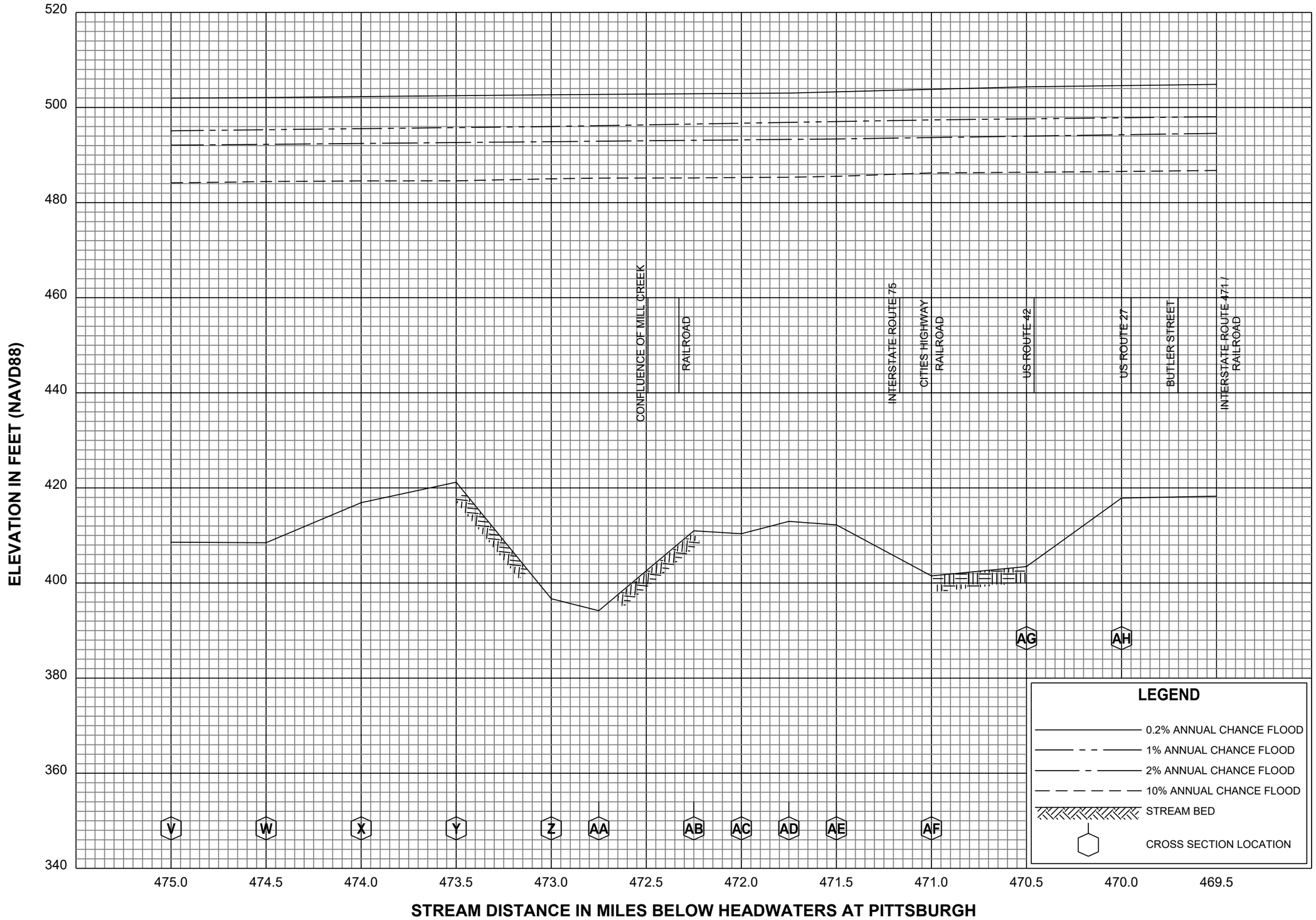

FLOOD PROFILES

OHIO RIVER

FEDERAL EMERGENCY MANAGEMENT AGENCY

HAMILTON COUNTY, OH

AND INCORPORATED AREAS

089P

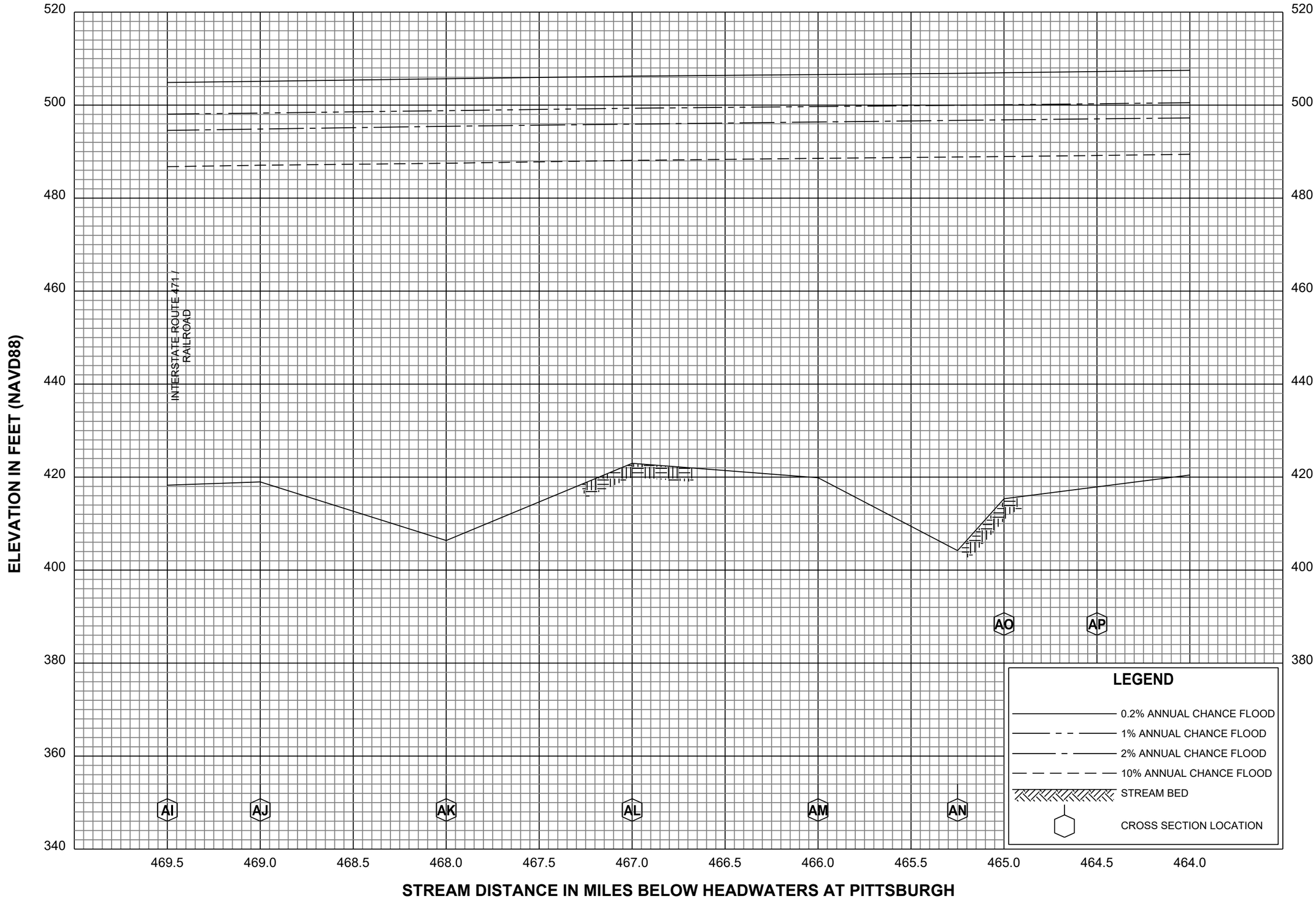

FLOOD PROFILES

OHIO RIVER

FEDERAL EMERGENCY MANAGEMENT AGENCY

HAMILTON COUNTY, OH

AND INCORPORATED AREAS

090P

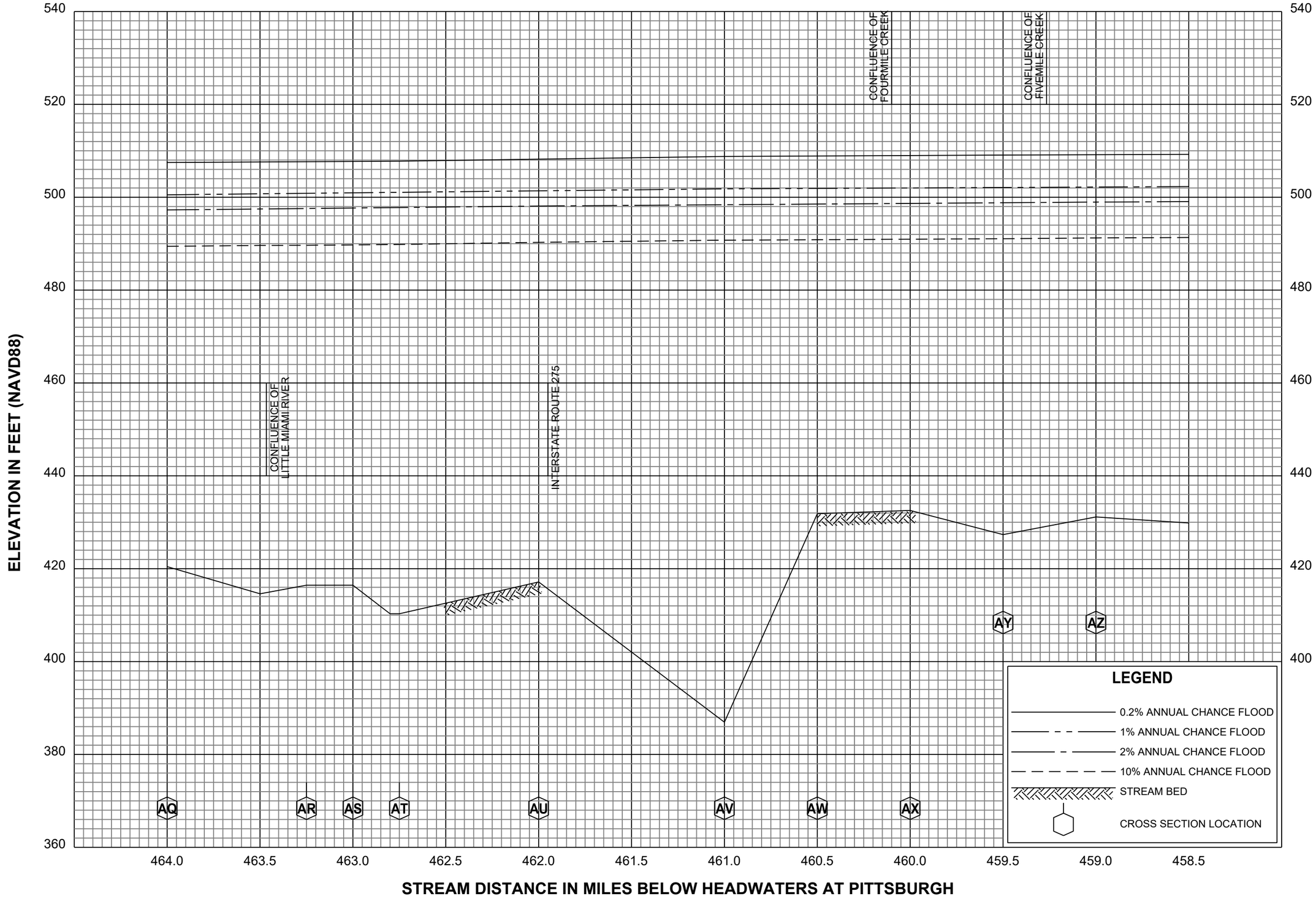

FLOOD PROFILES

OHIO RIVER

FEDERAL EMERGENCY MANAGEMENT AGENCY

HAMILTON COUNTY, OH

AND INCORPORATED AREAS

091P

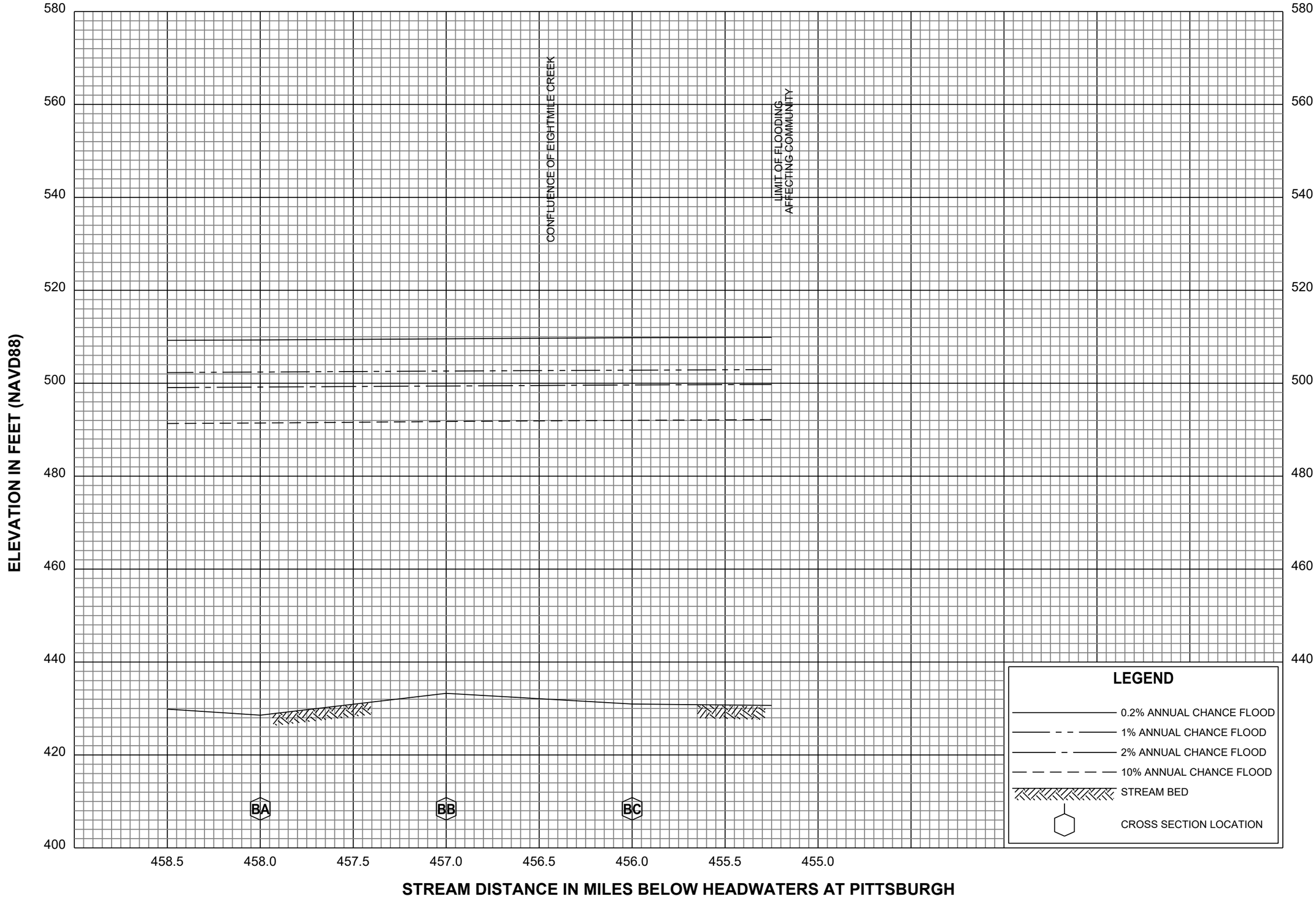

FLOOD PROFILES

OHIO RIVER

FEDERAL EMERGENCY MANAGEMENT AGENCY

HAMILTON COUNTY, OH

AND INCORPORATED AREAS

092P



FLOOD PROFILES

PLEASANT RUN

FEDERAL EMERGENCY MANAGEMENT AGENCY

HAMILTON COUNTY, OH

AND INCORPORATED AREAS

093P

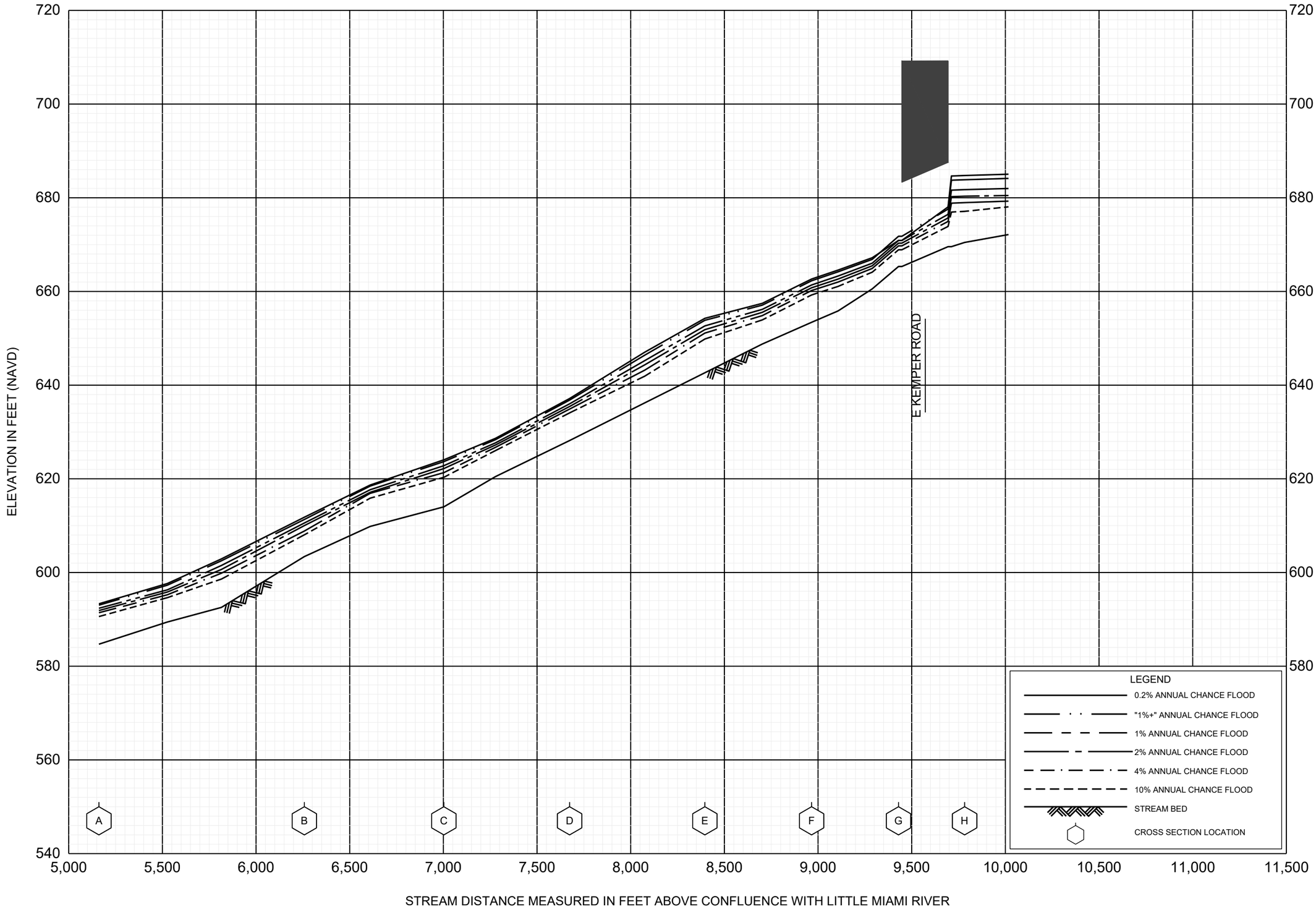

FLOOD PROFILES

POLK RUN

FEDERAL EMERGENCY MANAGEMENT AGENCY

HAMILTON COUNTY, OH

AND INCORPORATED AREAS

094P

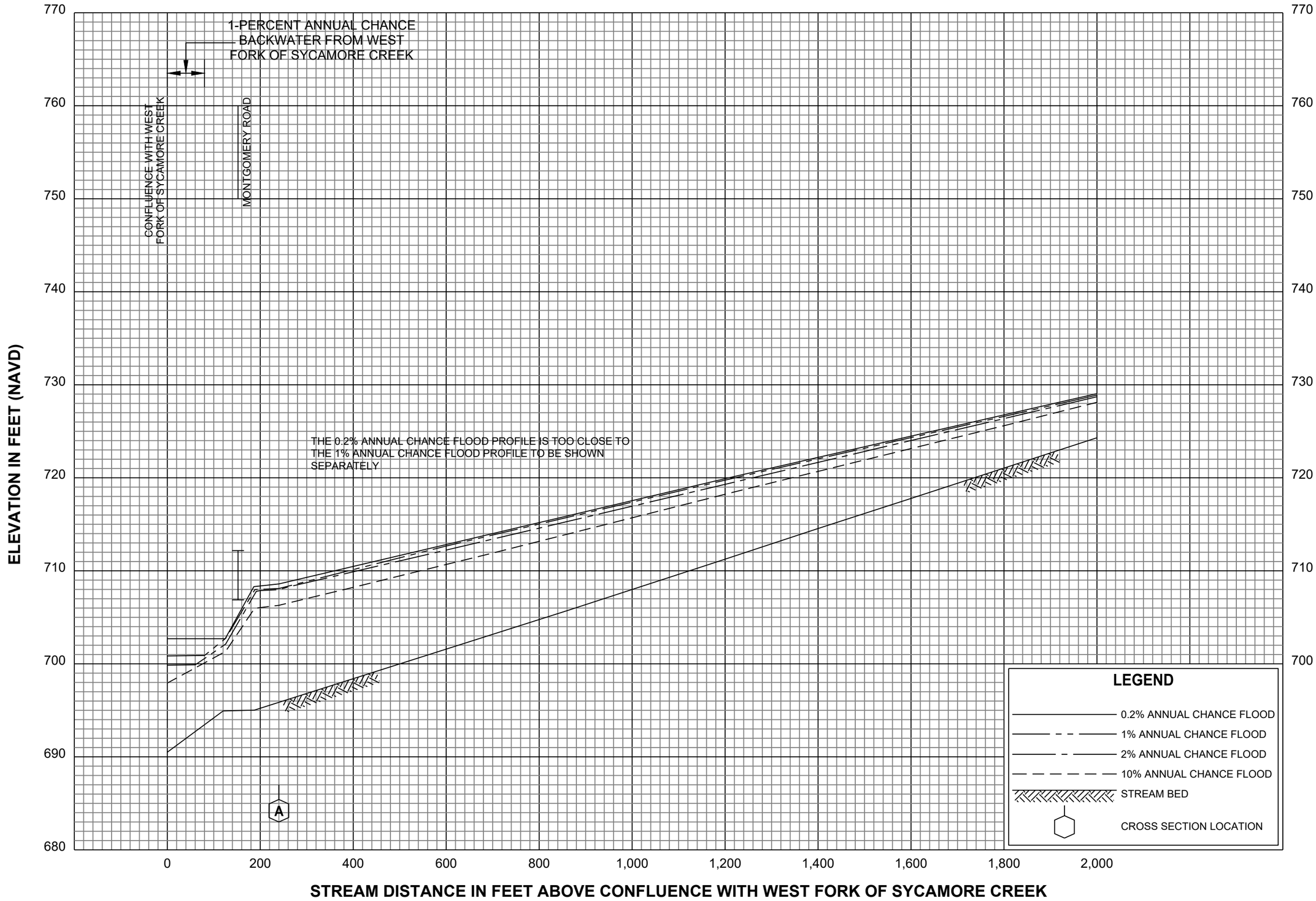

FLOOD PROFILES

RAIDERS RUN

FEDERAL EMERGENCY MANAGEMENT AGENCY

HAMILTON COUNTY, OH

AND INCORPORATED AREAS

095P



FLOOD PROFILES

RAIDERS RUN

FEDERAL EMERGENCY MANAGEMENT AGENCY

HAMILTON COUNTY, OH

AND INCORPORATED AREAS

096P

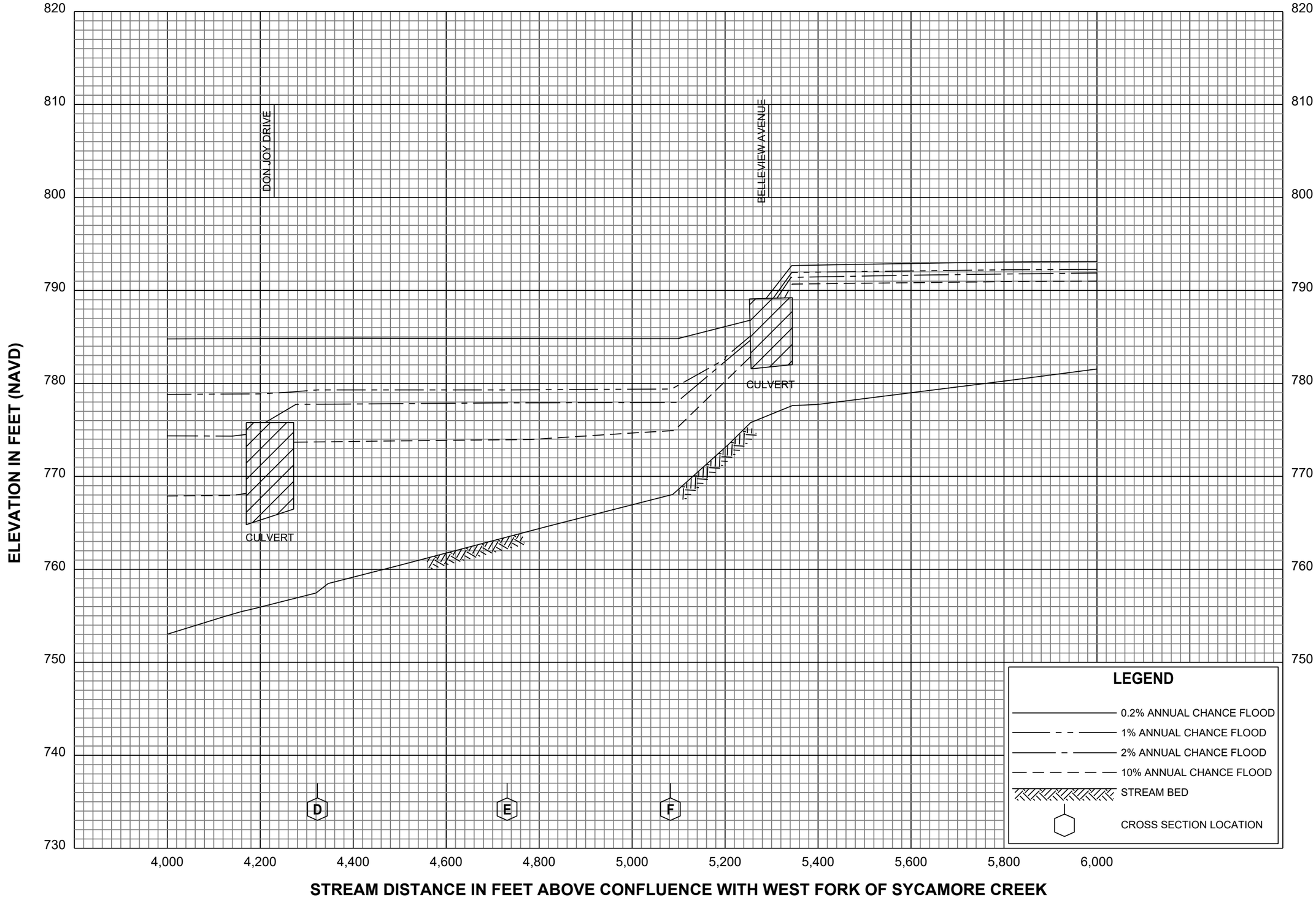

FLOOD PROFILES

RAIDERS RUN

FEDERAL EMERGENCY MANAGEMENT AGENCY

HAMILTON COUNTY, OH

AND INCORPORATED AREAS

097P

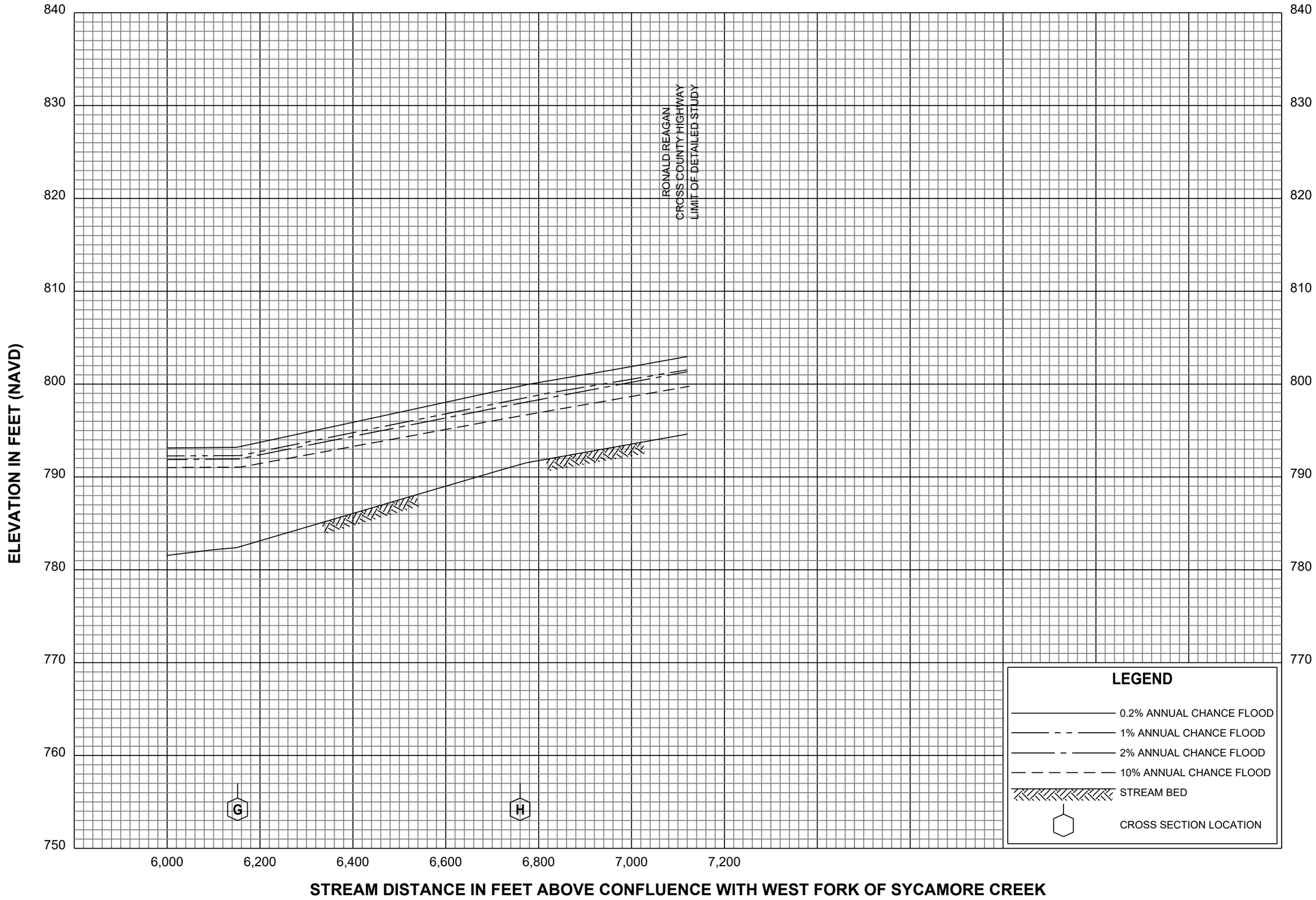

FLOOD PROFILES

RAIDERS RUN

FEDERAL EMERGENCY MANAGEMENT AGENCY

HAMILTON COUNTY, OH

AND INCORPORATED AREAS

098P

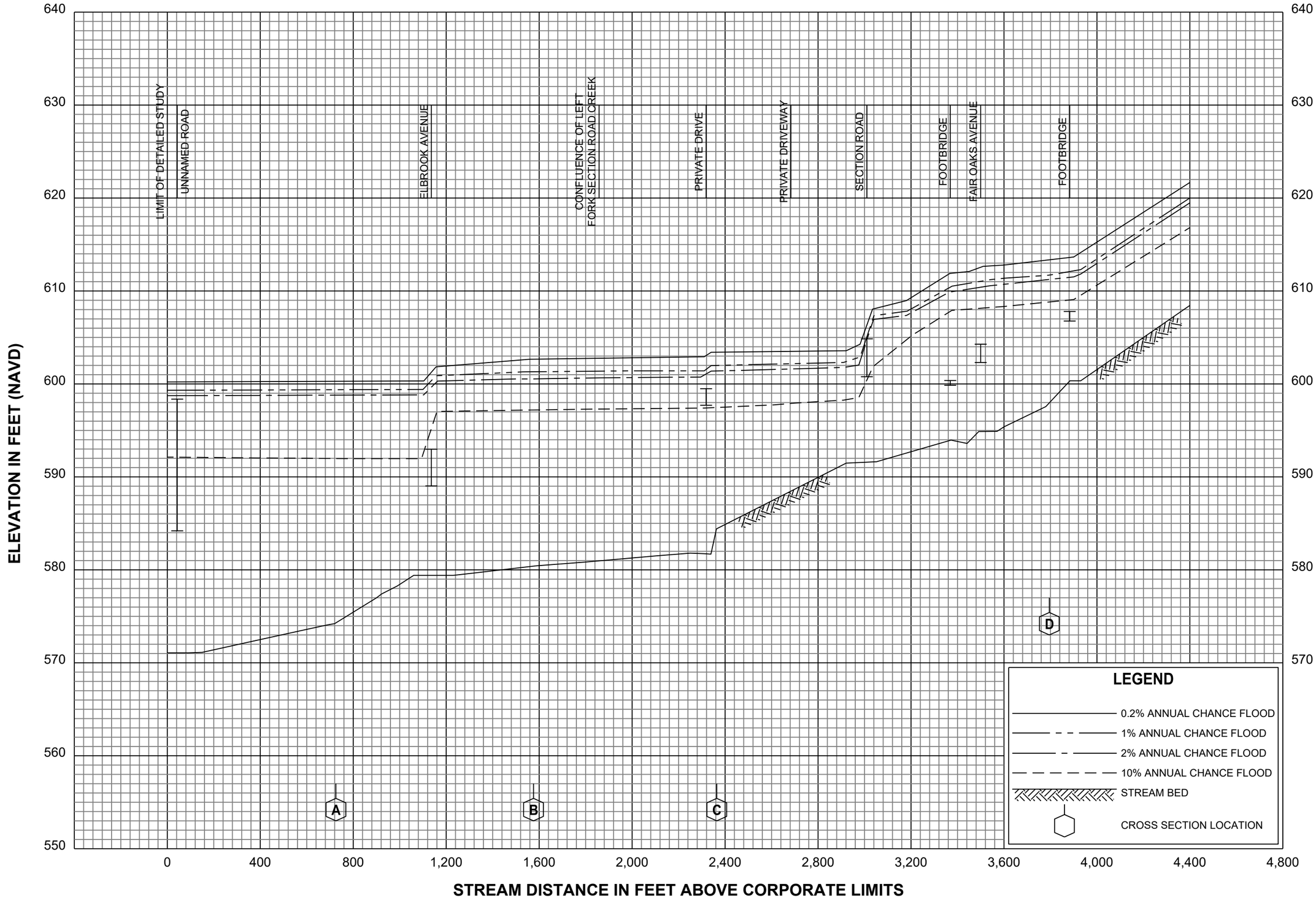

FLOOD PROFILES

SECTION ROAD CREEK

FEDERAL EMERGENCY MANAGEMENT AGENCY

HAMILTON COUNTY, OH

AND INCORPORATED AREAS

099P

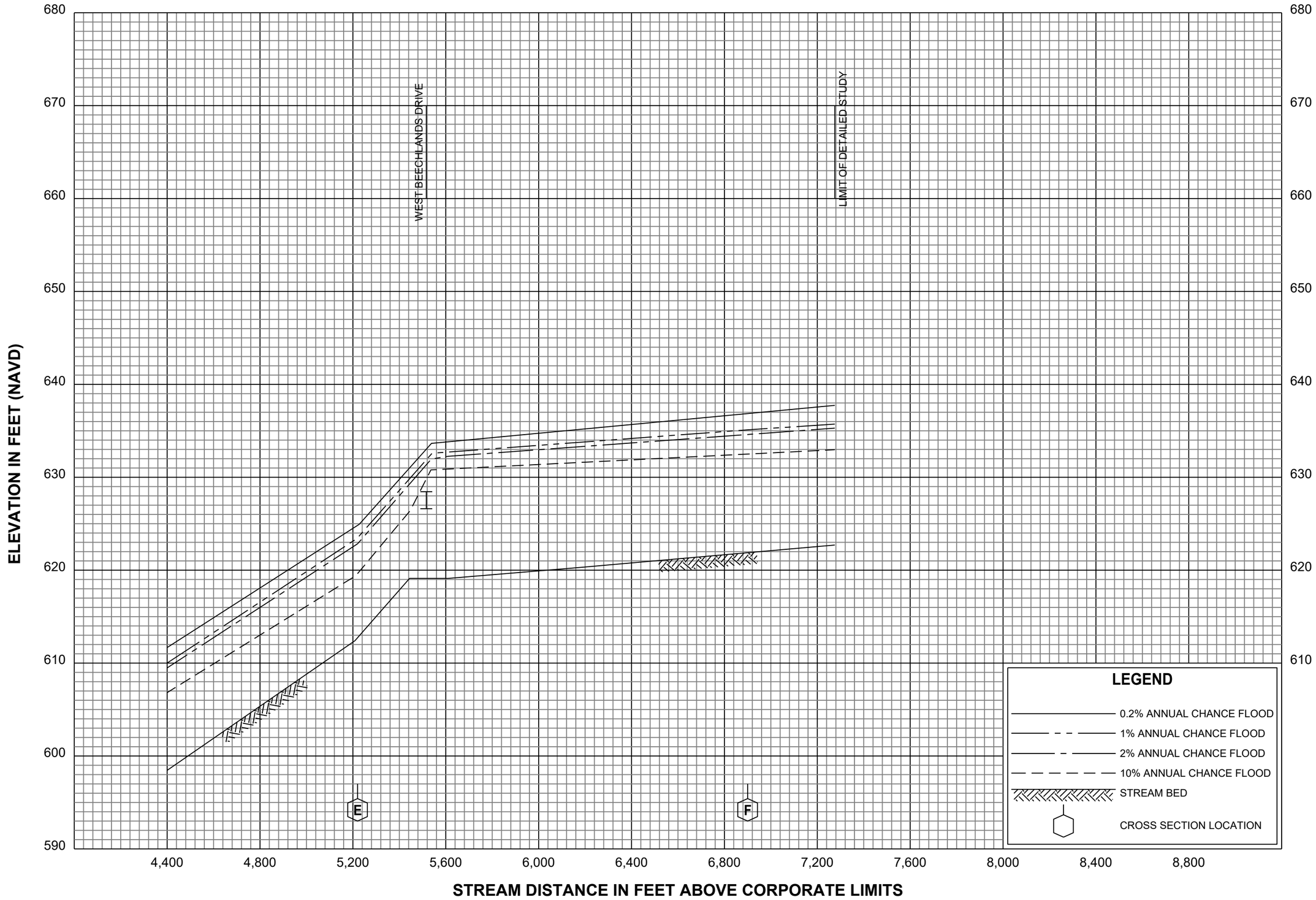

FLOOD PROFILES

SECTION ROAD CREEK

FEDERAL EMERGENCY MANAGEMENT AGENCY

HAMILTON COUNTY, OH

AND INCORPORATED AREAS

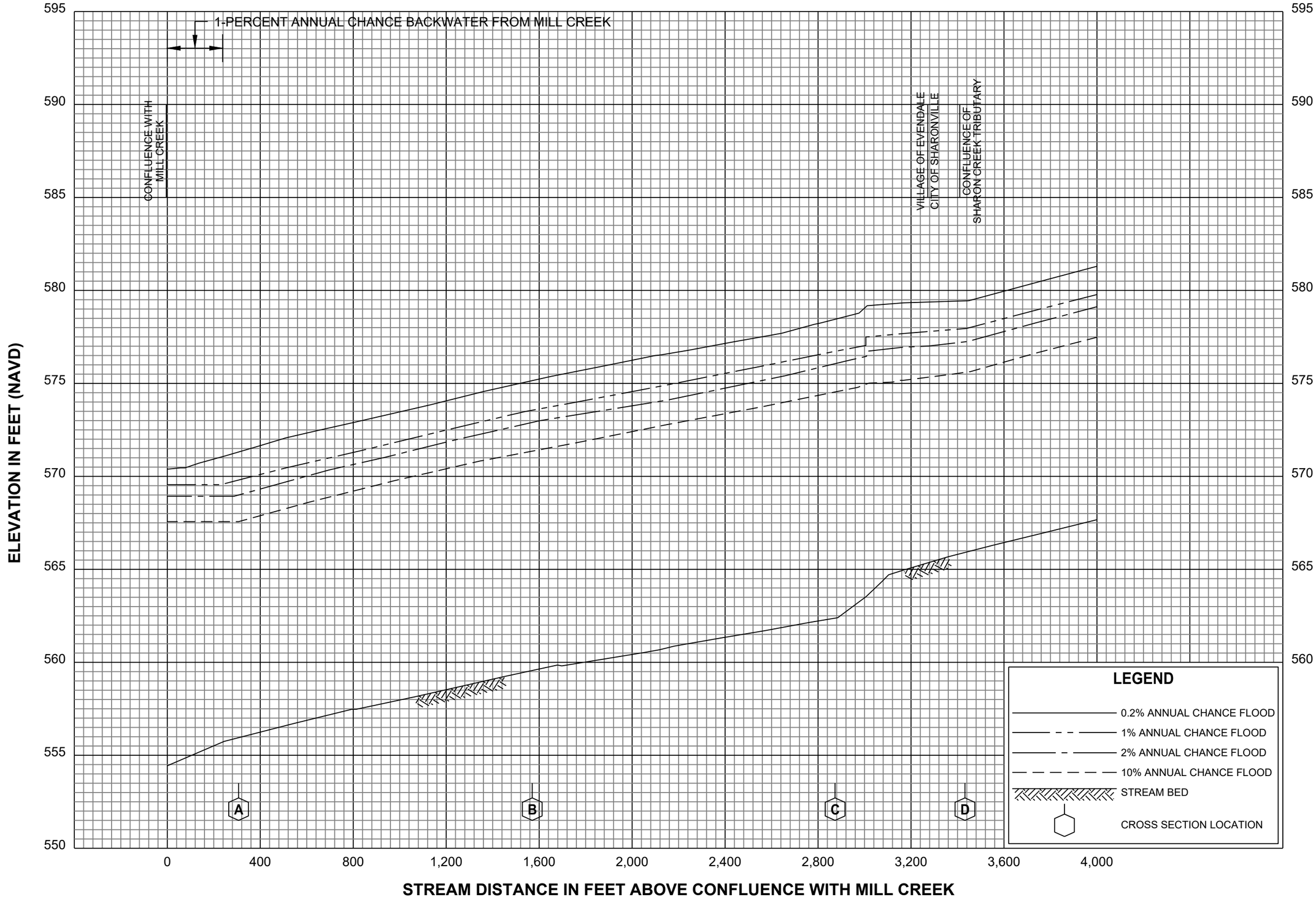

FLOOD PROFILES

SHARON CREEK

FEDERAL EMERGENCY MANAGEMENT AGENCY

HAMILTON COUNTY, OH

AND INCORPORATED AREAS

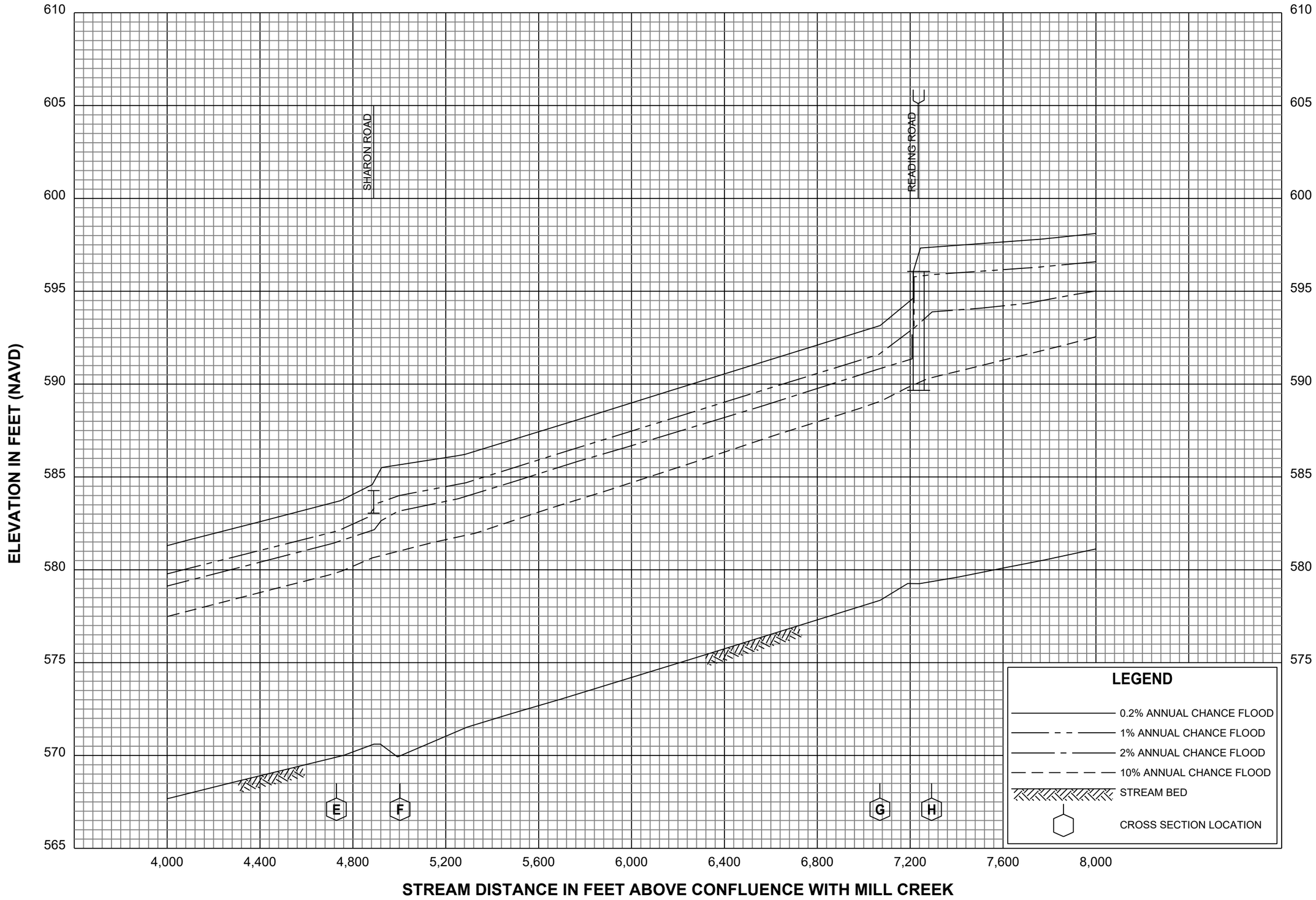

FLOOD PROFILES

SHARON CREEK

FEDERAL EMERGENCY MANAGEMENT AGENCY

HAMILTON COUNTY, OH

AND INCORPORATED AREAS

102P

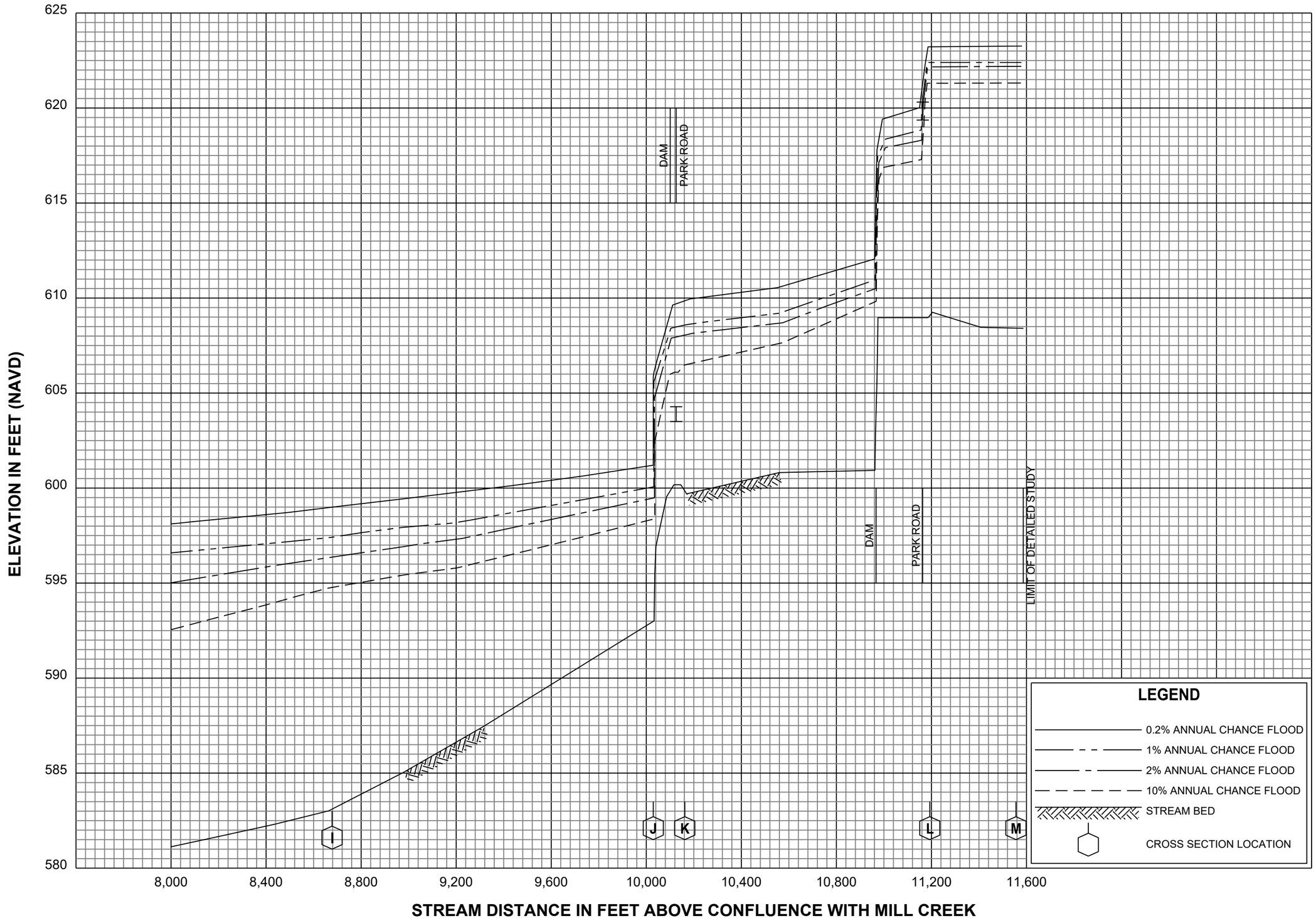

FLOOD PROFILES

SHARON CREEK

FEDERAL EMERGENCY MANAGEMENT AGENCY

HAMILTON COUNTY, OH

AND INCORPORATED AREAS



FLOOD PROFILES

SHARON CREEK TRIBUTARY

FEDERAL EMERGENCY MANAGEMENT AGENCY

HAMILTON COUNTY, OH

AND INCORPORATED AREAS

104P



FLOOD PROFILES

SHARON CREEK TRIBUTARY

FEDERAL EMERGENCY MANAGEMENT AGENCY

HAMILTON COUNTY, OH

AND INCORPORATED AREAS

105P



FLOOD PROFILES

SHARON CREEK TRIBUTARY

FEDERAL EMERGENCY MANAGEMENT AGENCY

HAMILTON COUNTY, OH

AND INCORPORATED AREAS

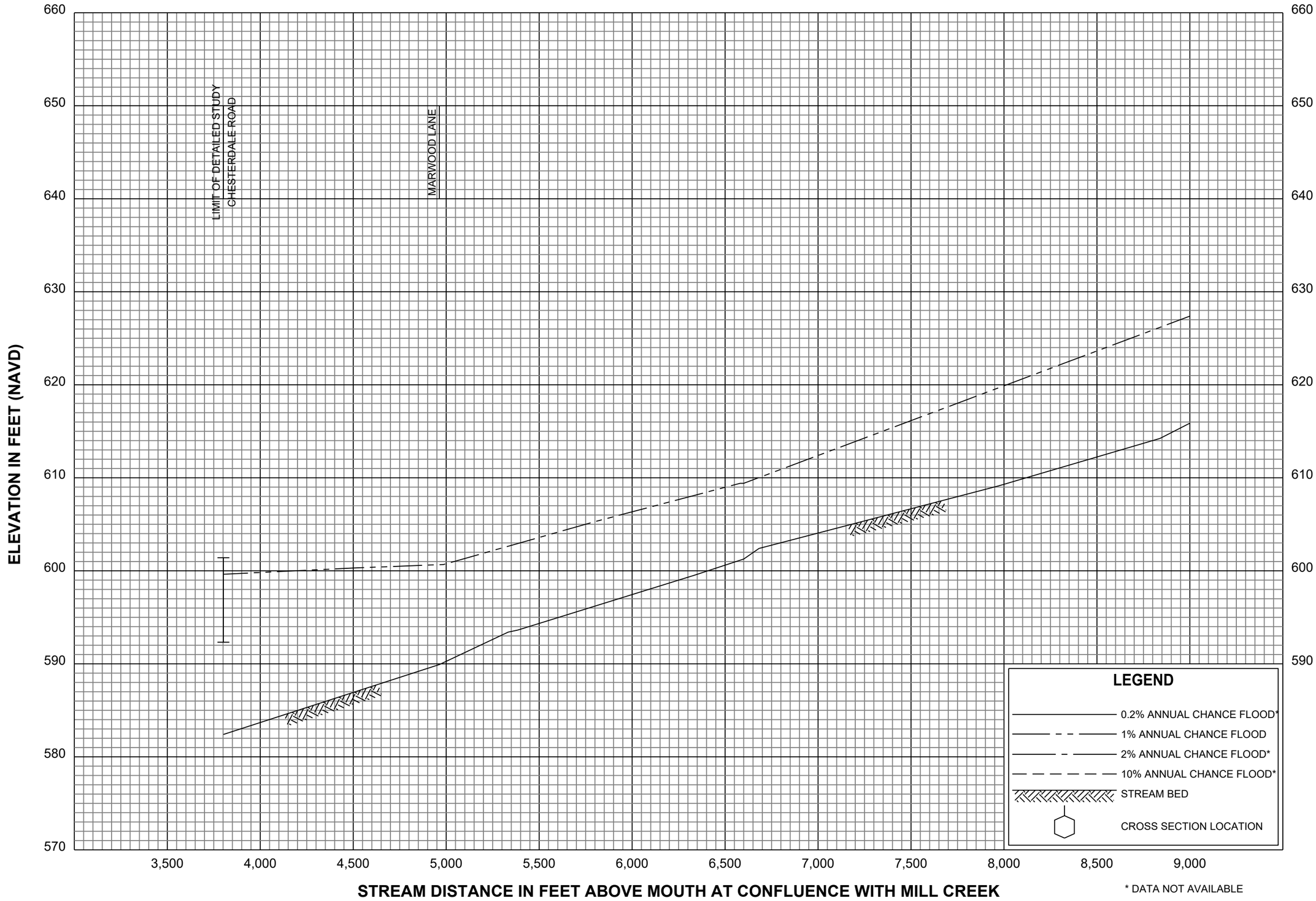

FLOOD PROFILES

SPRINGDALE TRIBUTARY

FEDERAL EMERGENCY MANAGEMENT AGENCY

HAMILTON COUNTY, OH

AND INCORPORATED AREAS

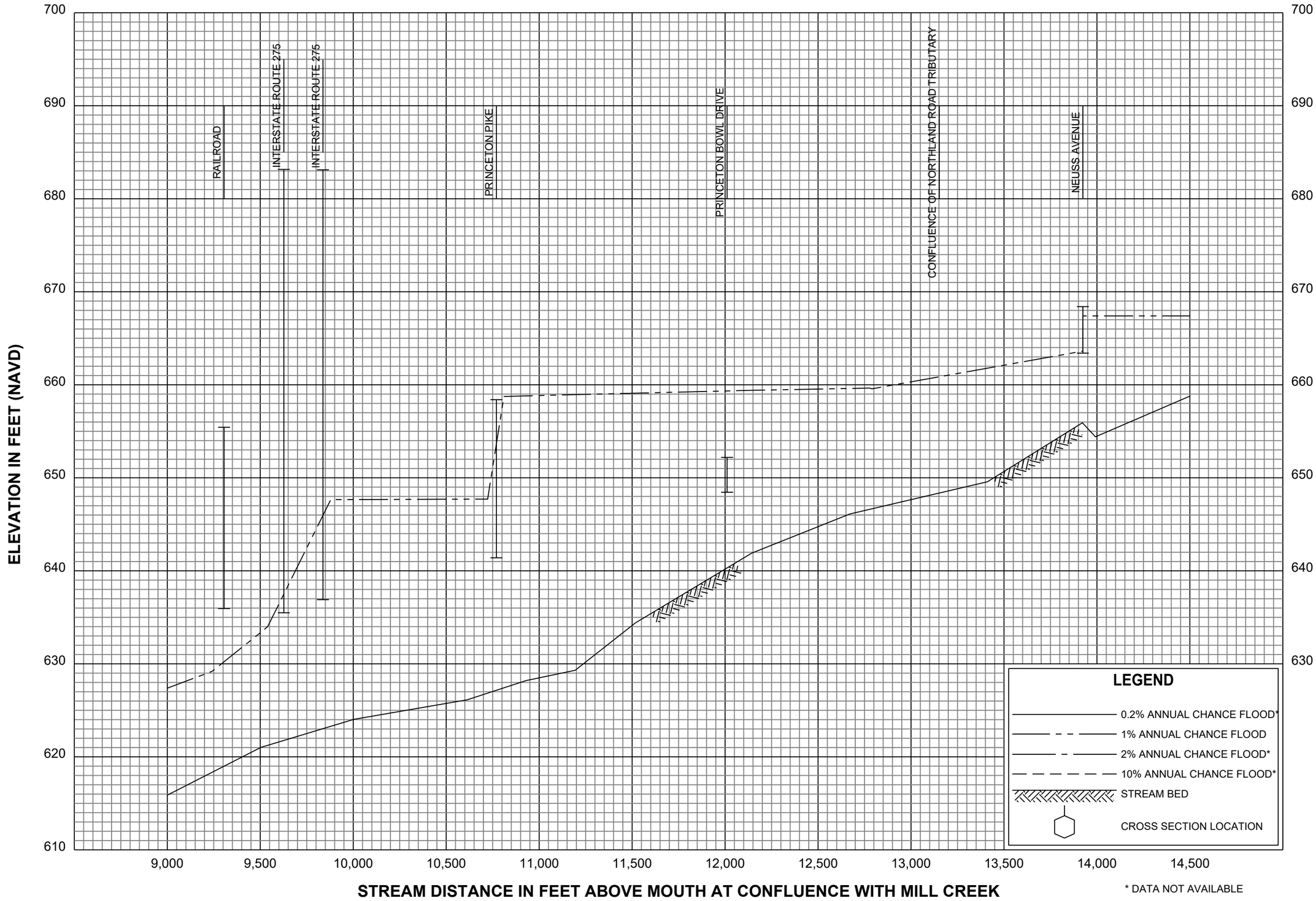

FLOOD PROFILES

SPRINGDALE TRIBUTARY

FEDERAL EMERGENCY MANAGEMENT AGENCY

HAMILTON COUNTY, OH

AND INCORPORATED AREAS

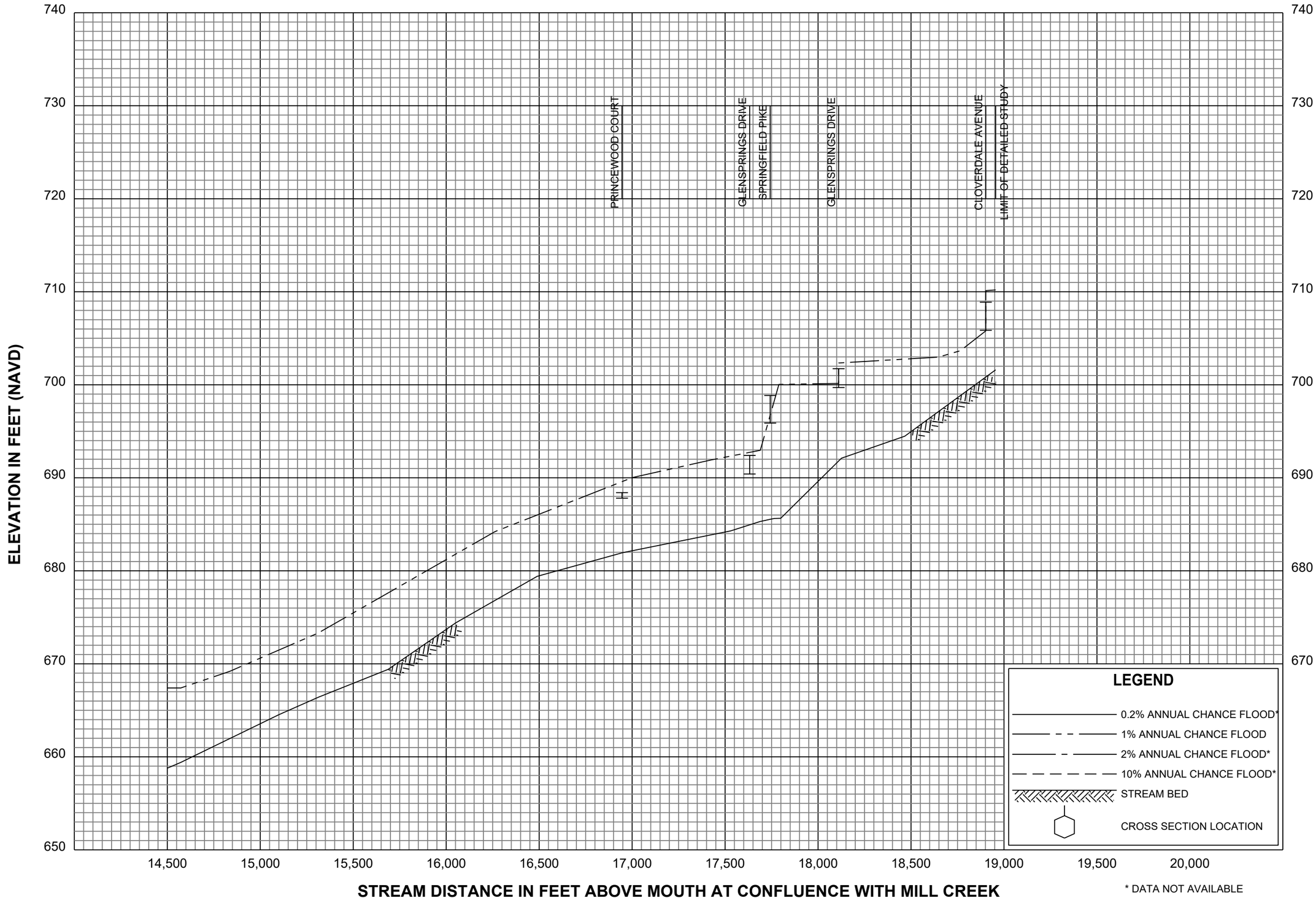

FLOOD PROFILES

SPRINGDALE TRIBUTARY

FEDERAL EMERGENCY MANAGEMENT AGENCY

HAMILTON COUNTY, OH

AND INCORPORATED AREAS

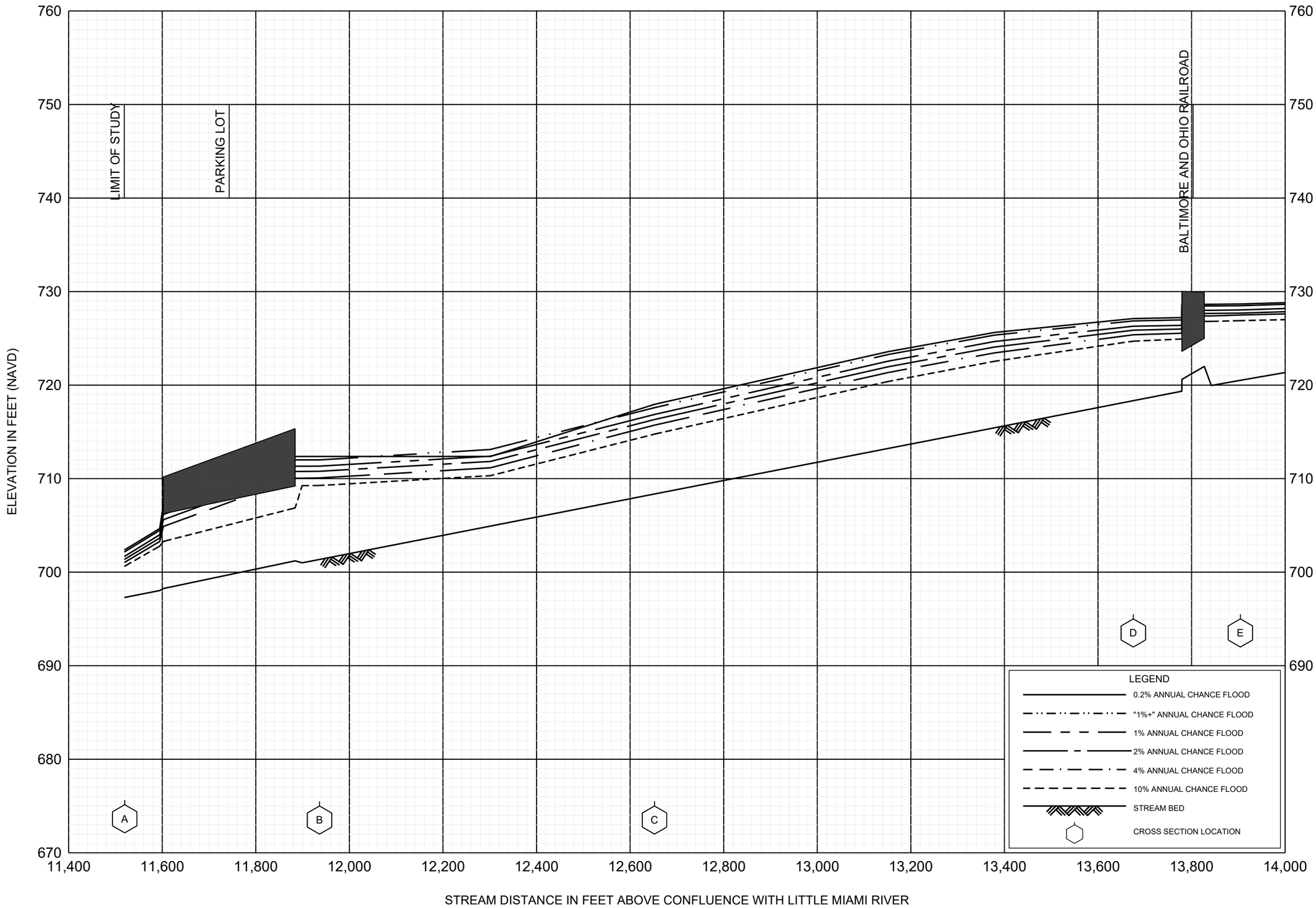

FLOOD PROFILES

SYCAMORE CREEK

FEDERAL EMERGENCY MANAGEMENT AGENCY

HAMILTON COUNTY, OH

AMD INCORPORATED AREAS

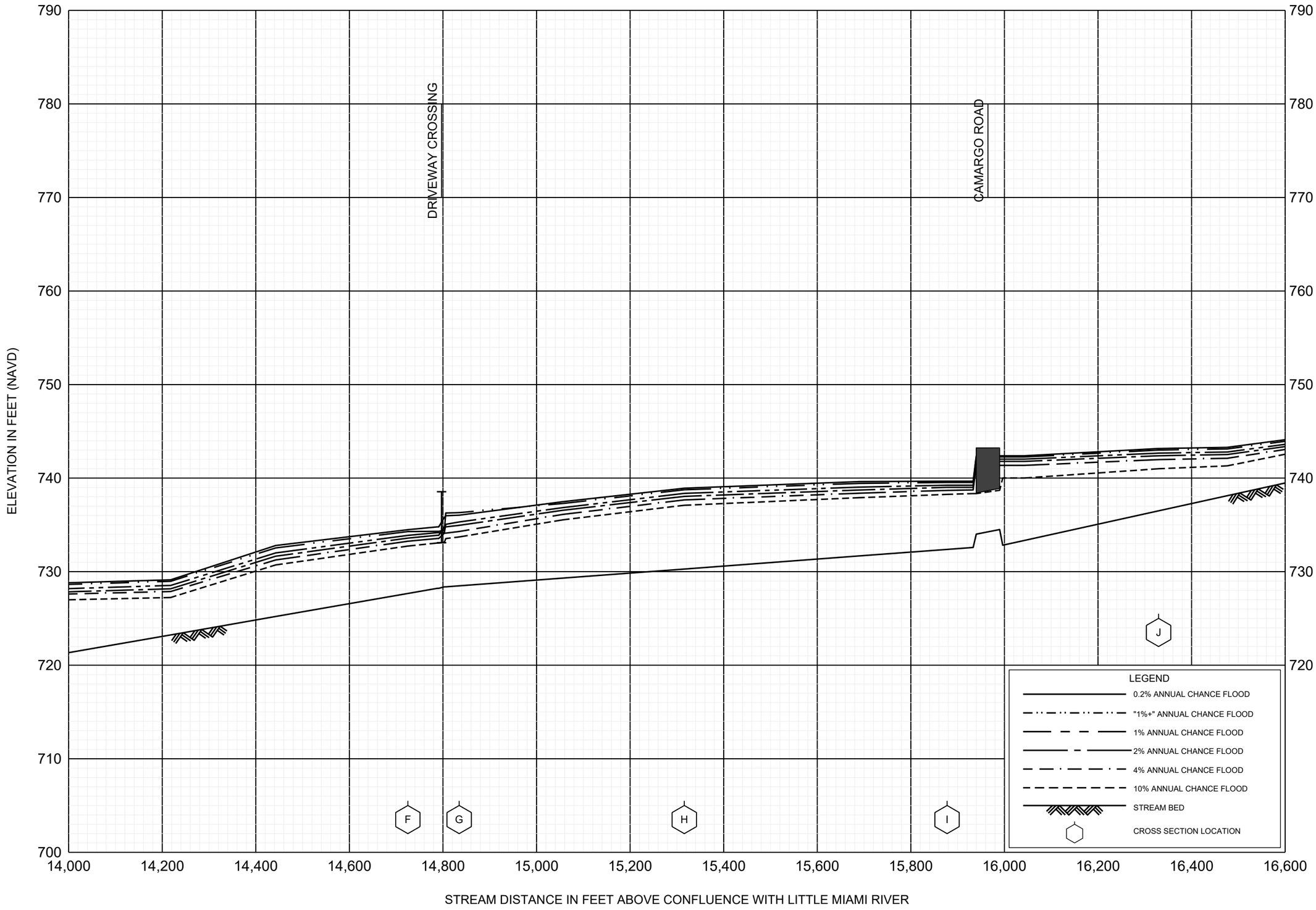

FLOOD PROFILES

SYCAMORE CREEK

FEDERAL EMERGENCY MANAGEMENT AGENCY

HAMILTON COUNTY, OH

AMD INCORPORATED AREAS

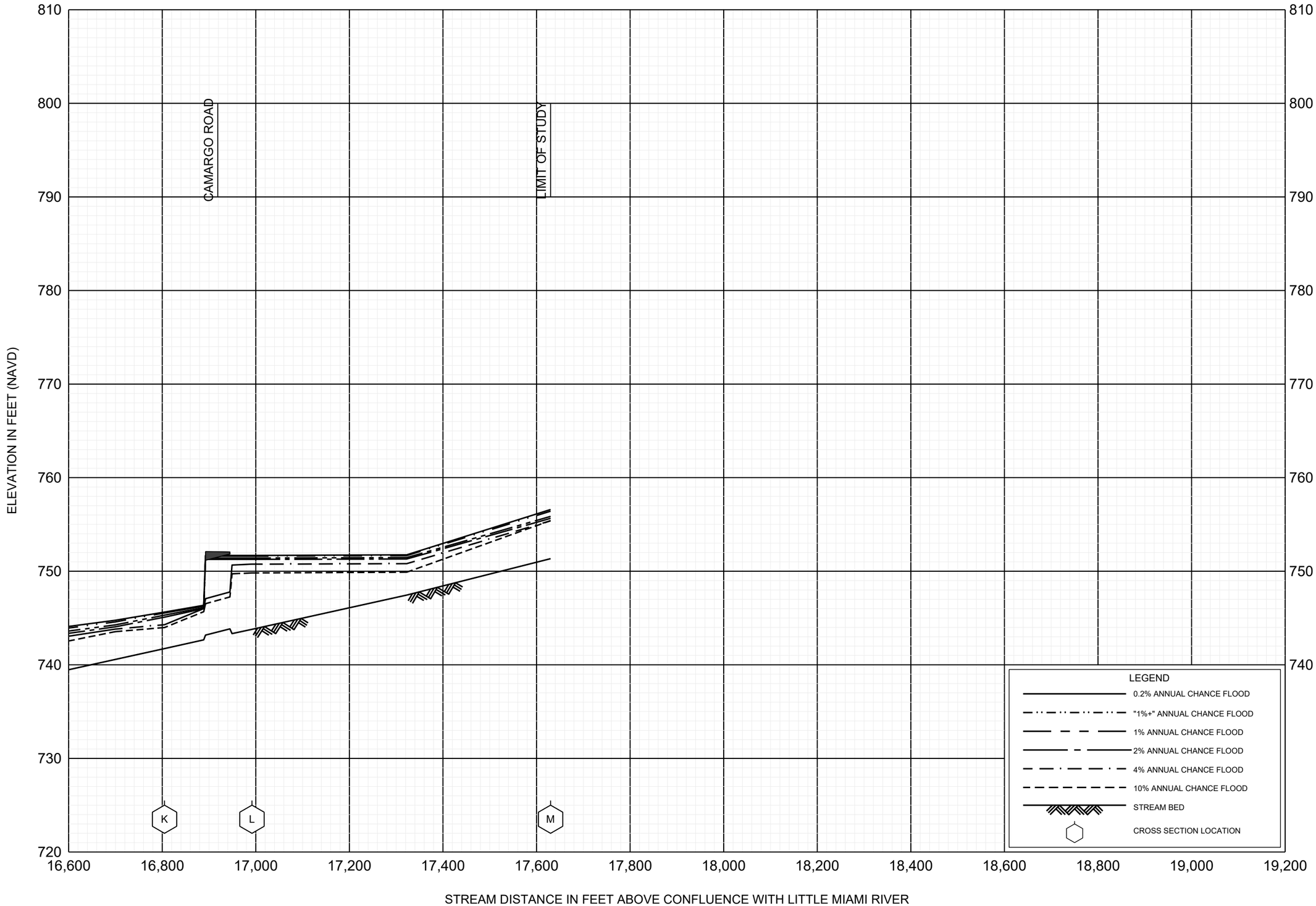

FLOOD PROFILES

SYCAMORE CREEK

FEDERAL EMERGENCY MANAGEMENT AGENCY

HAMILTON COUNTY, OH

AMD INCORPORATED AREAS

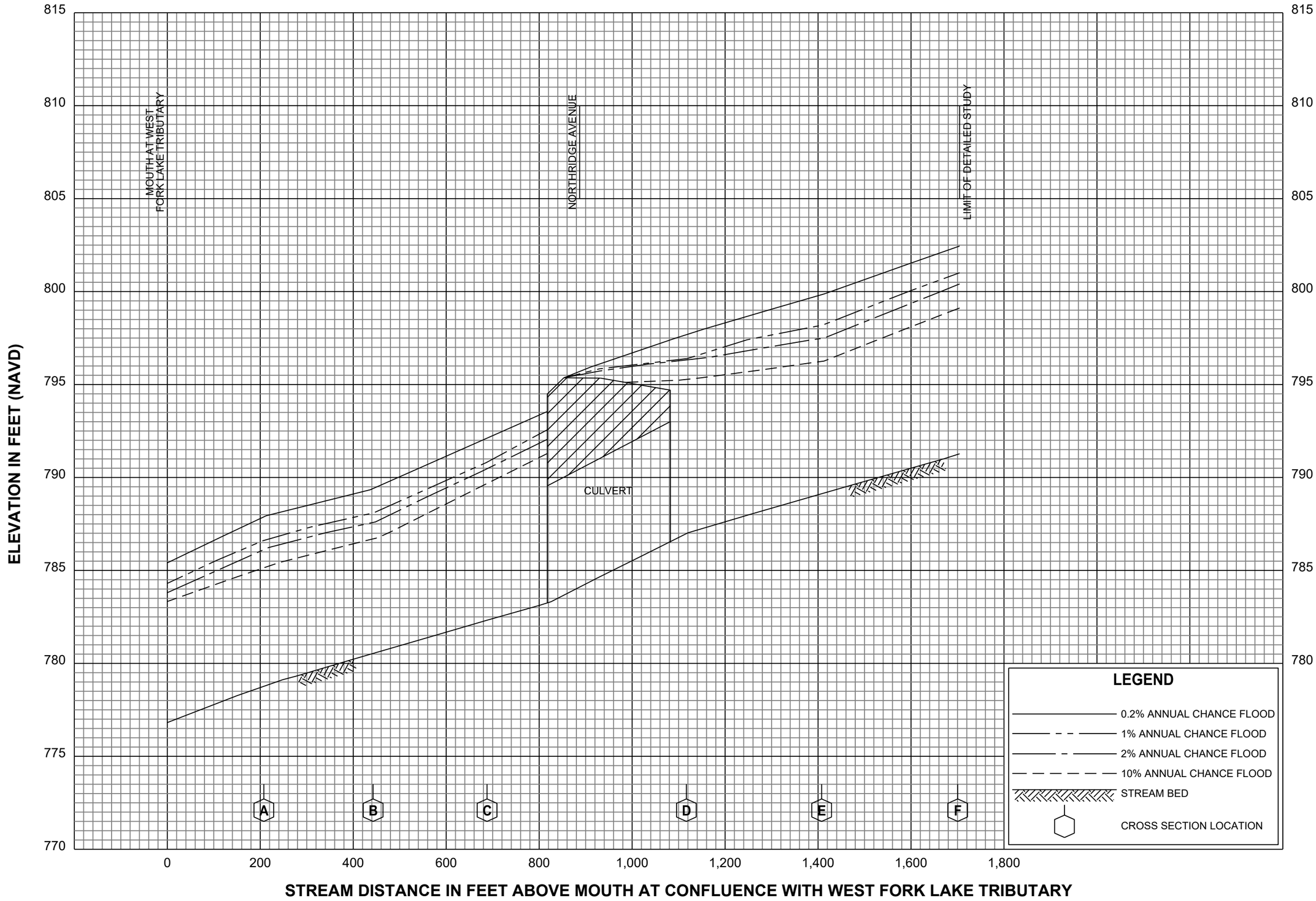

FLOOD PROFILES

TRIBUTARY A

FEDERAL EMERGENCY MANAGEMENT AGENCY

HAMILTON COUNTY, OH

AND INCORPORATED AREAS



FLOOD PROFILES

TRIBUTARY TO PLEASANT RUN

FEDERAL EMERGENCY MANAGEMENT AGENCY

HAMILTON COUNTY, OH

AND INCORPORATED AREAS

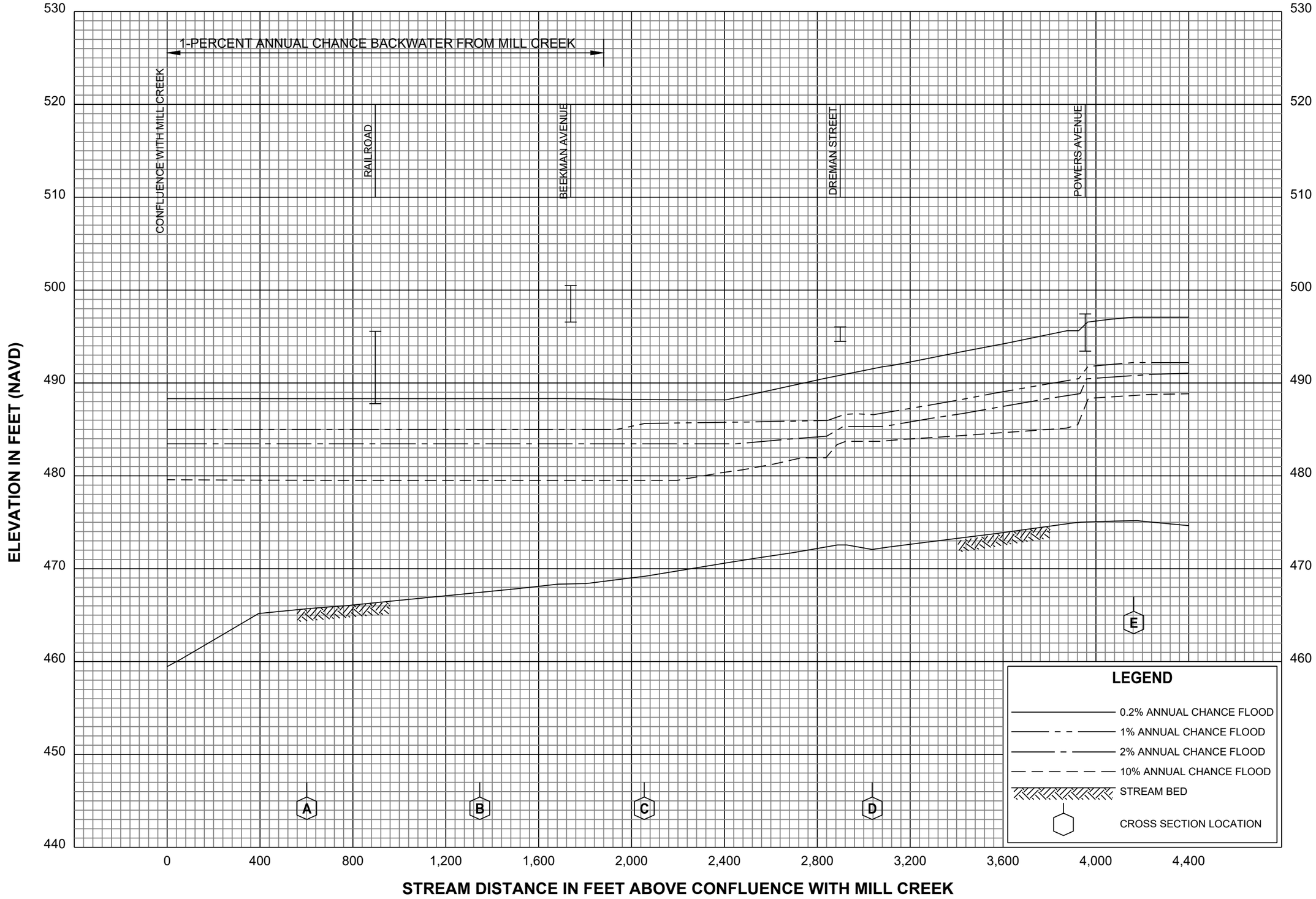

FLOOD PROFILES

WEST FORK

FEDERAL EMERGENCY MANAGEMENT AGENCY

HAMILTON COUNTY, OH

AND INCORPORATED AREAS

115P

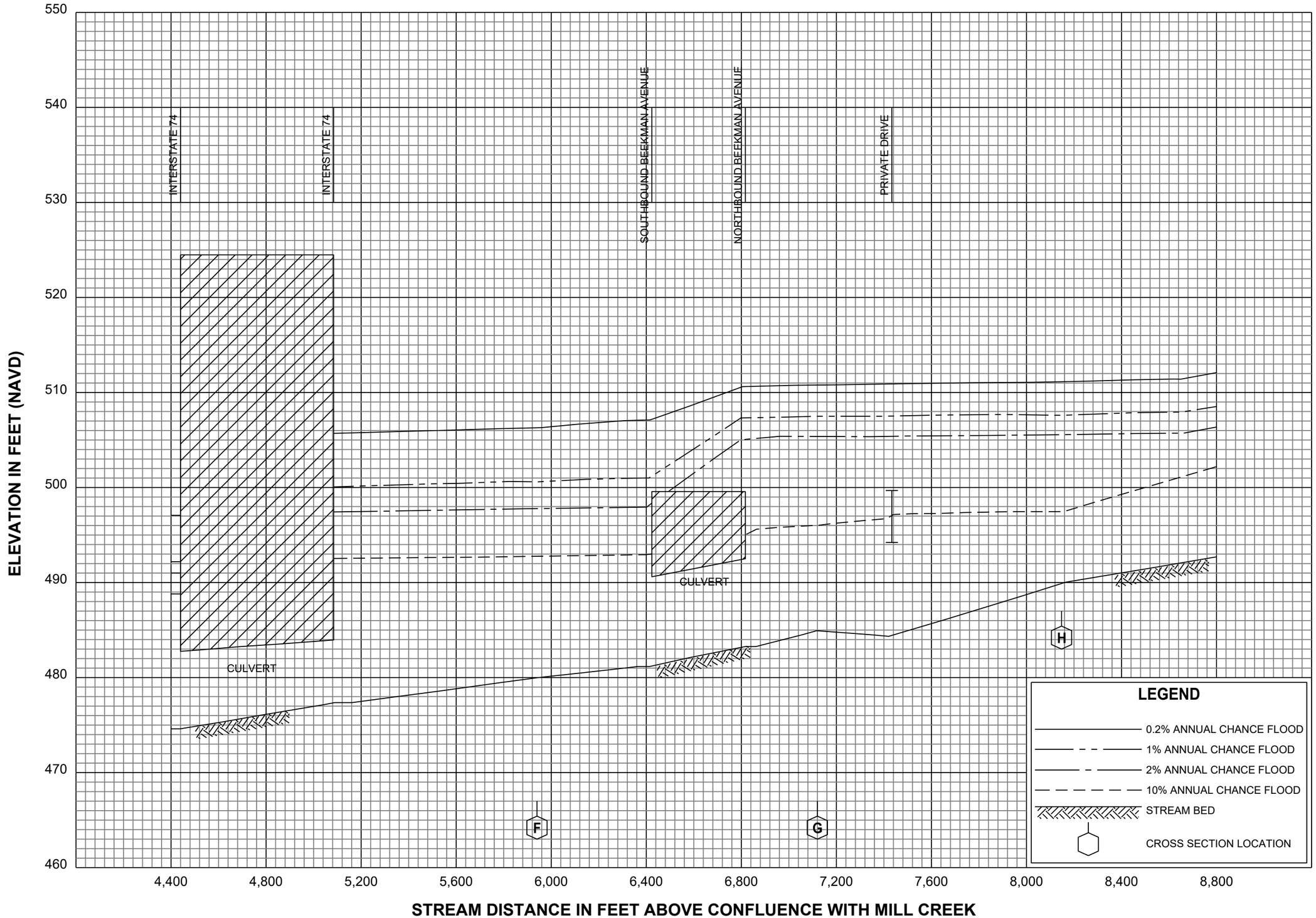

FLOOD PROFILES

WEST FORK

FEDERAL EMERGENCY MANAGEMENT AGENCY

HAMILTON COUNTY, OH

AND INCORPORATED AREAS

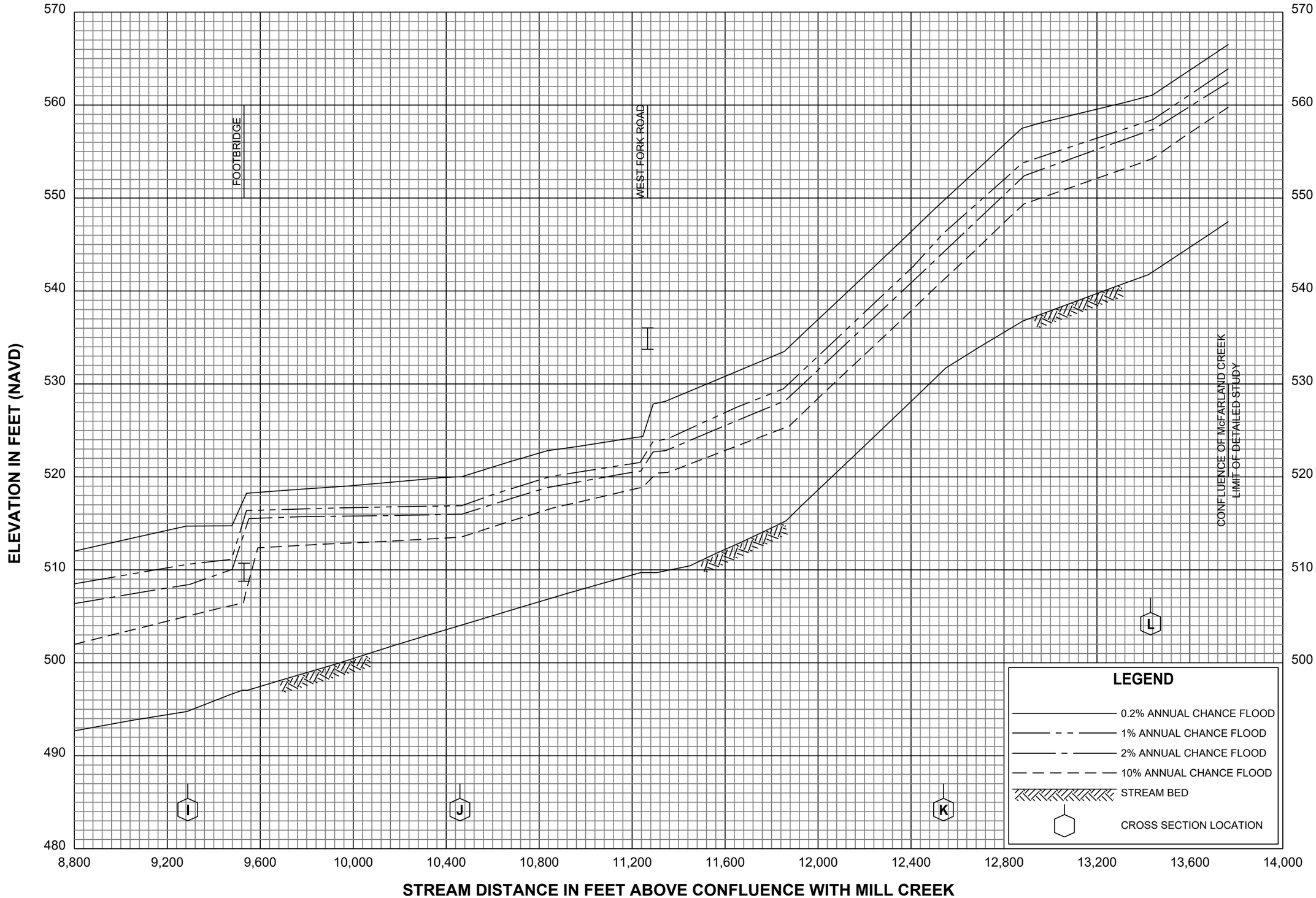

FLOOD PROFILES

WEST FORK

FEDERAL EMERGENCY MANAGEMENT AGENCY

HAMILTON COUNTY, OH

AND INCORPORATED AREAS

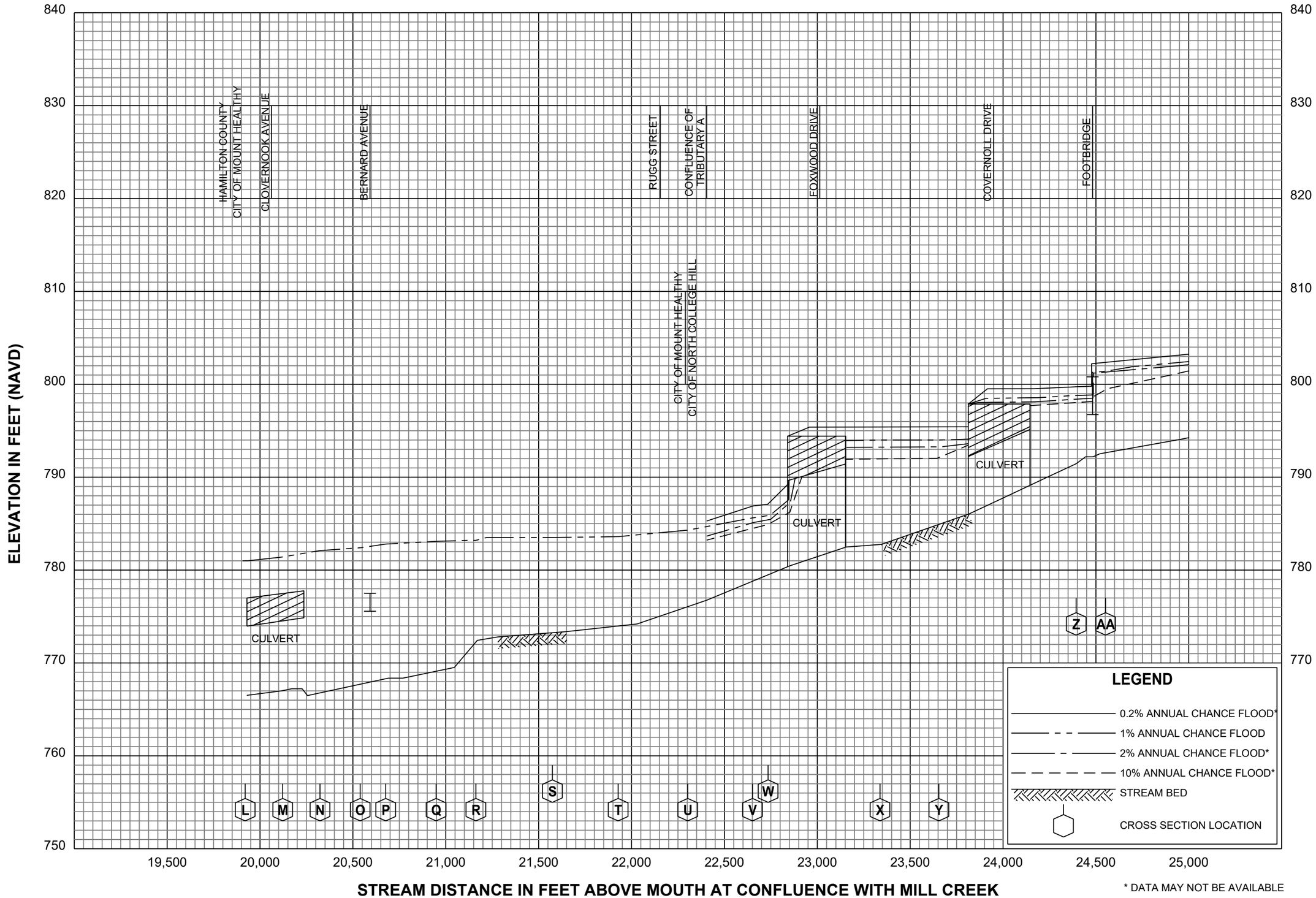

* DATA MAY NOT BE AVAILABLE

FLOOD PROFILES

WEST FORK LAKE TRIBUTARY

FEDERAL EMERGENCY MANAGEMENT AGENCY

HAMILTON COUNTY, OH

AND INCORPORATED AREAS



FLOOD PROFILES

WEST FORK LAKE TRIBUTARY

FEDERAL EMERGENCY MANAGEMENT AGENCY

HAMILTON COUNTY, OH

AND INCORPORATED AREAS

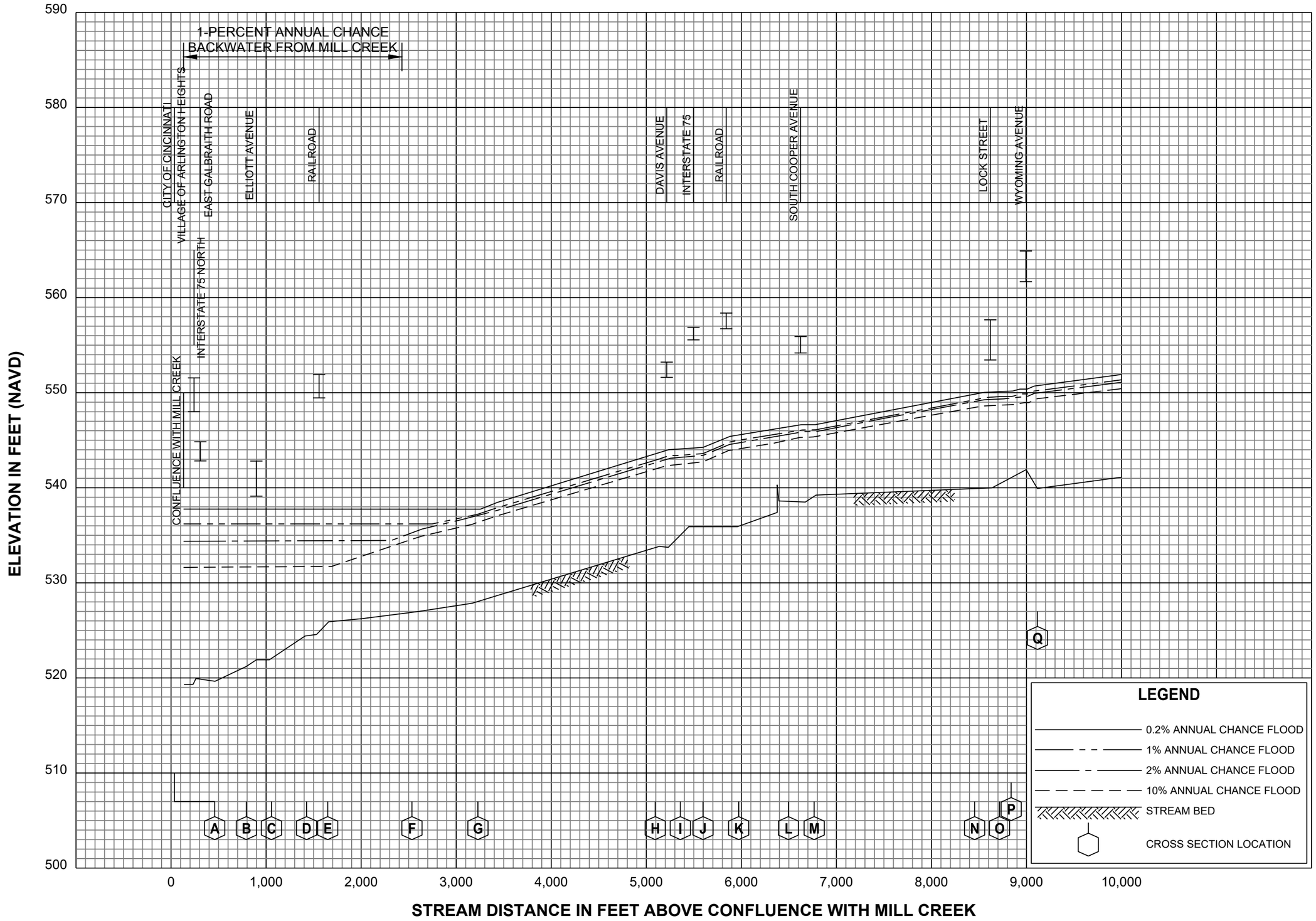

FLOOD PROFILES

WEST FORK MILL CREEK

FEDERAL EMERGENCY MANAGEMENT AGENCY

HAMILTON COUNTY, OH

AND INCORPORATED AREAS

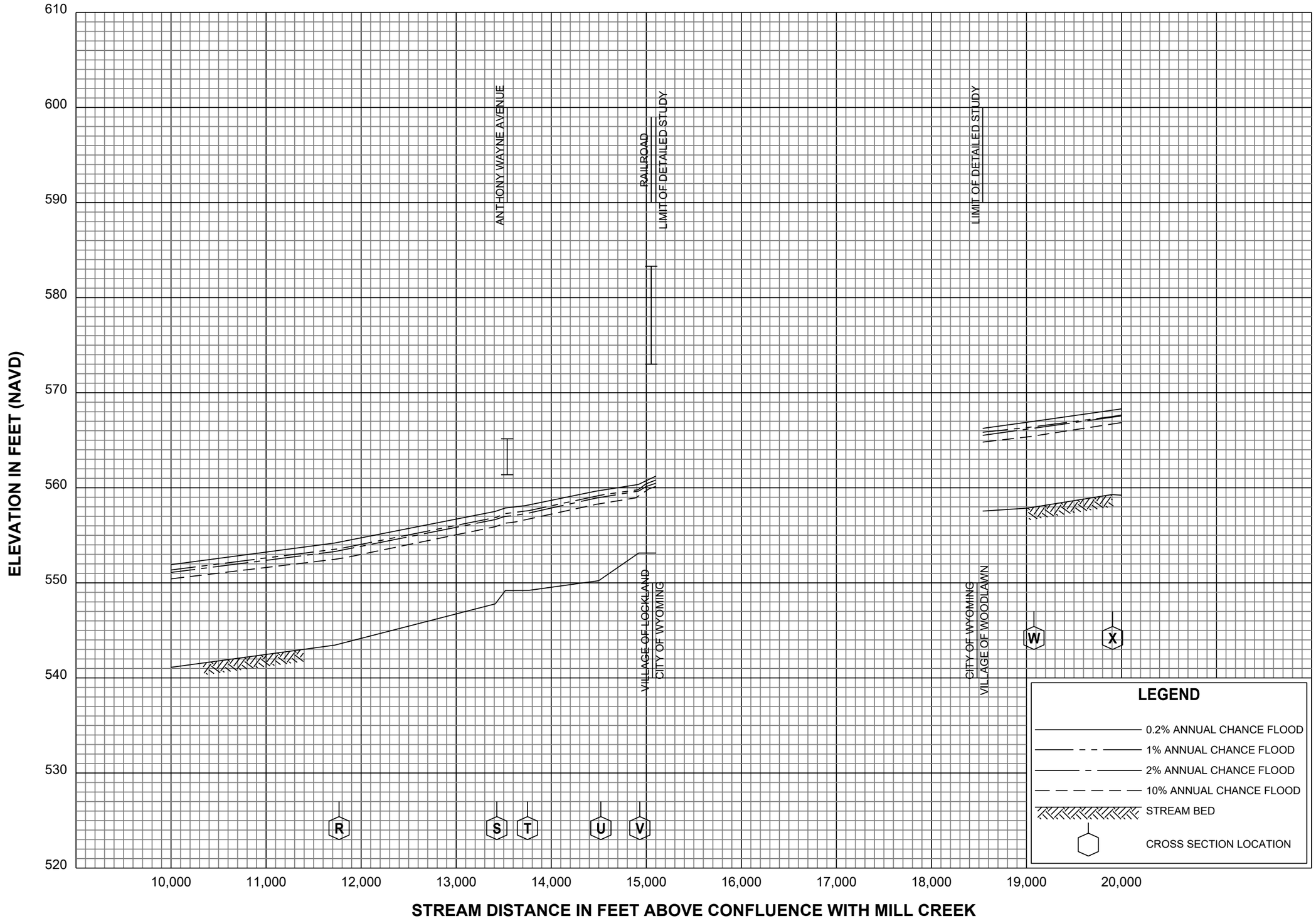

FLOOD PROFILES

WEST FORK MILL CREEK

FEDERAL EMERGENCY MANAGEMENT AGENCY

HAMILTON COUNTY, OH

AND INCORPORATED AREAS

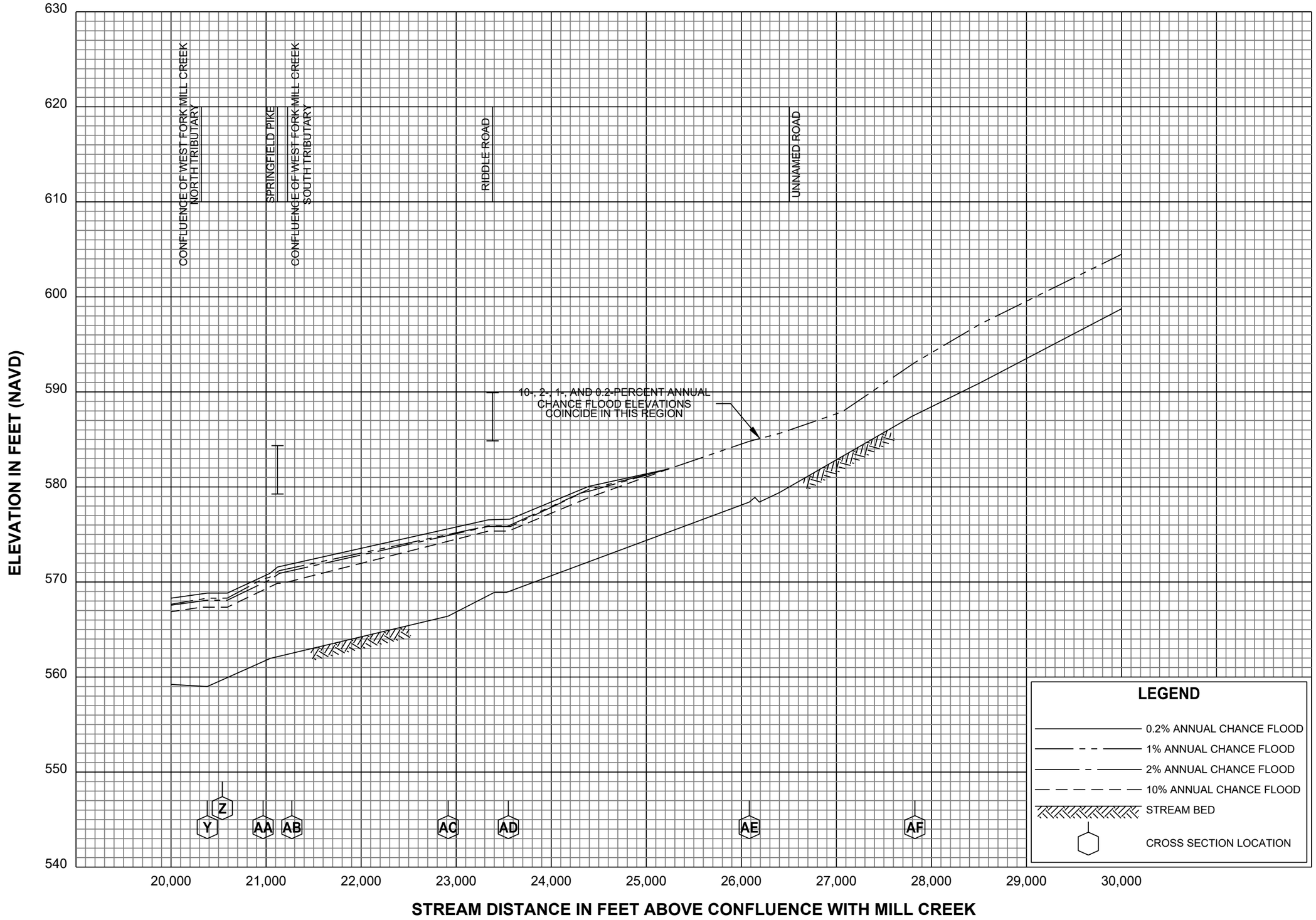

FLOOD PROFILES

WEST FORK MILL CREEK

FEDERAL EMERGENCY MANAGEMENT AGENCY

HAMILTON COUNTY, OH

AND INCORPORATED AREAS

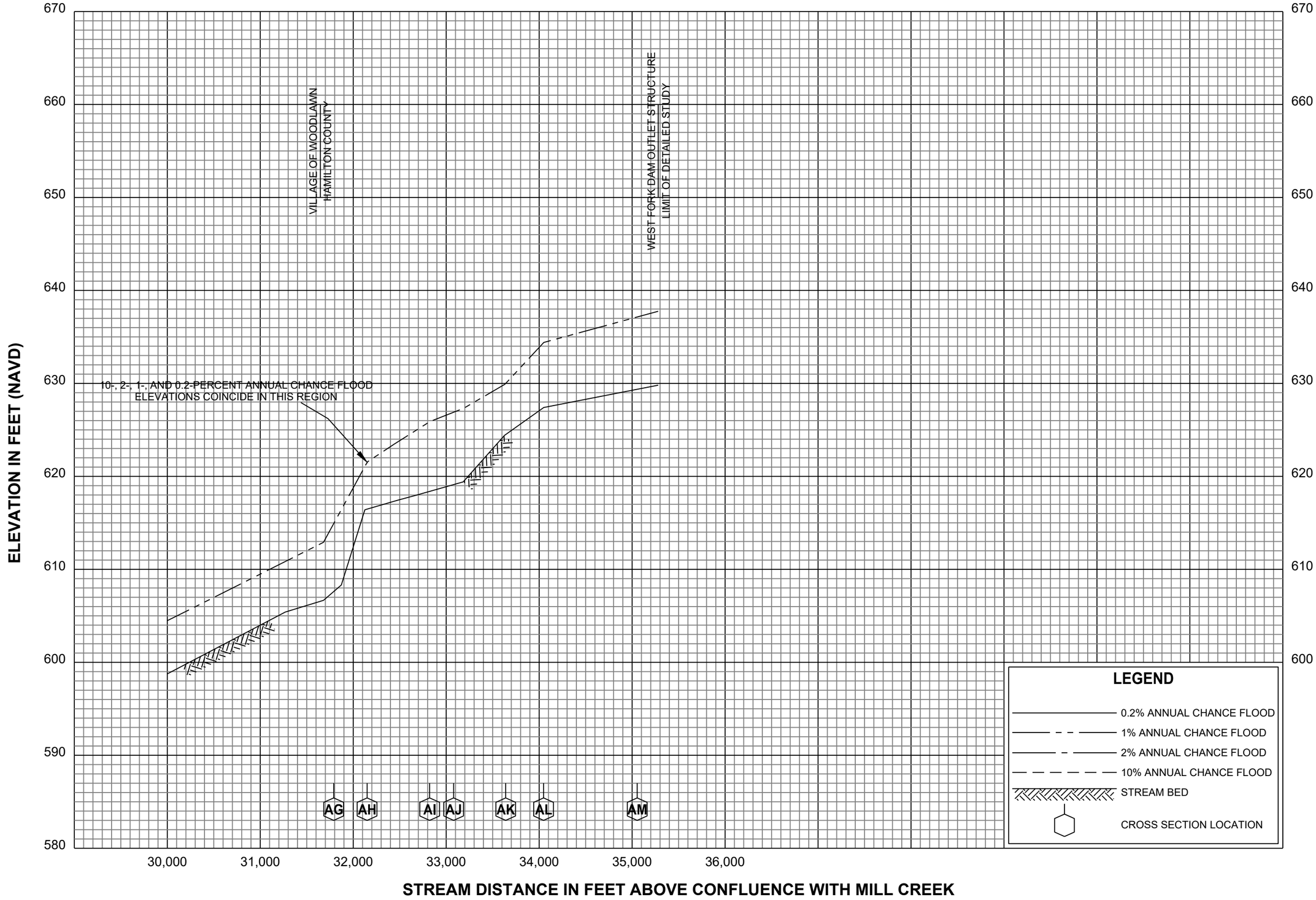

FLOOD PROFILES

WEST FORK MILL CREEK

FEDERAL EMERGENCY MANAGEMENT AGENCY

HAMILTON COUNTY, OH

AND INCORPORATED AREAS

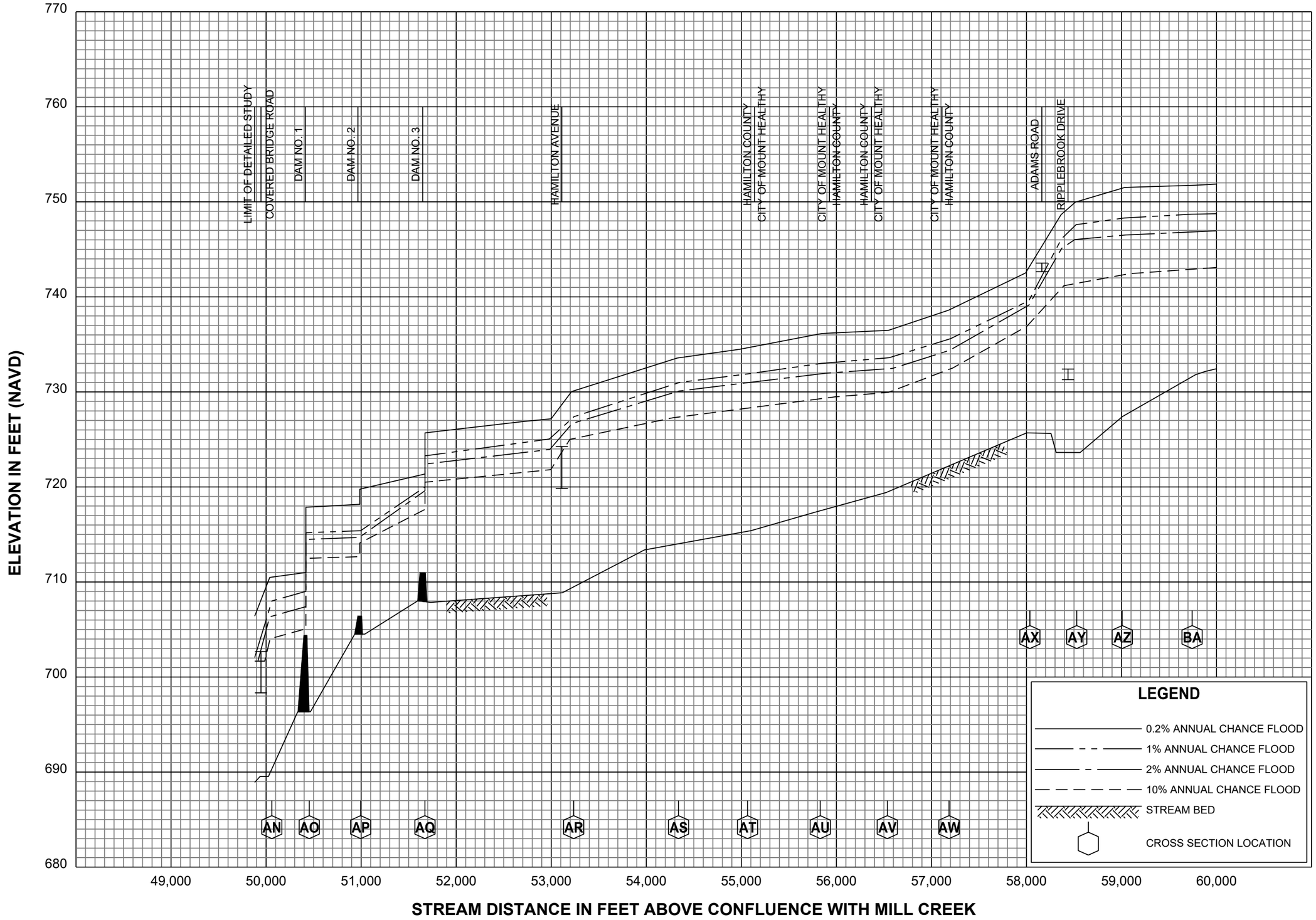

FLOOD PROFILES

WEST FORK MILL CREEK

FEDERAL EMERGENCY MANAGEMENT AGENCY

HAMILTON COUNTY, OH

AND INCORPORATED AREAS

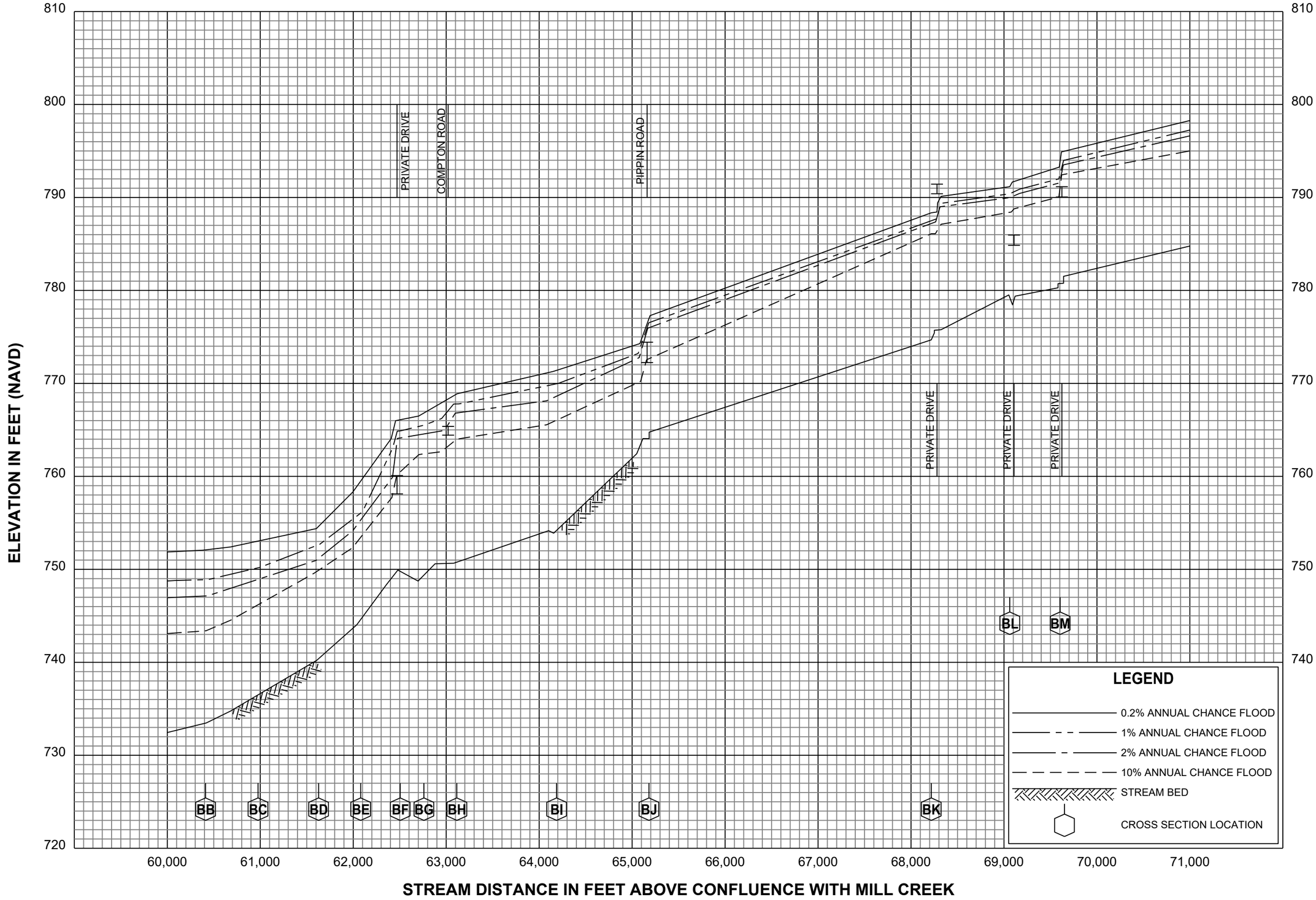

FLOOD PROFILES

WEST FORK MILL CREEK

FEDERAL EMERGENCY MANAGEMENT AGENCY

HAMILTON COUNTY, OH

AND INCORPORATED AREAS

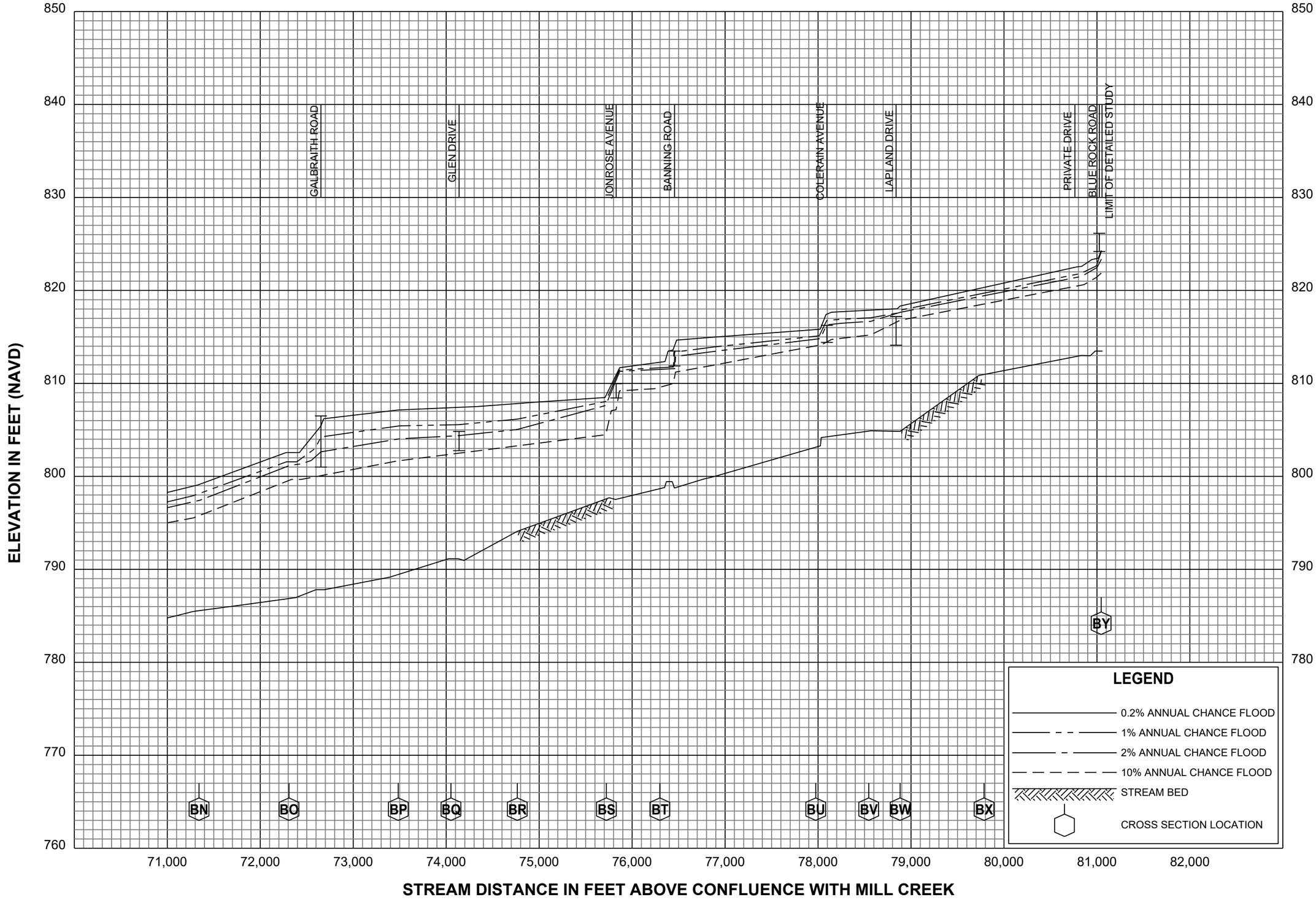

FLOOD PROFILES

WEST FORK MILL CREEK

FEDERAL EMERGENCY MANAGEMENT AGENCY

HAMILTON COUNTY, OH

AND INCORPORATED AREAS

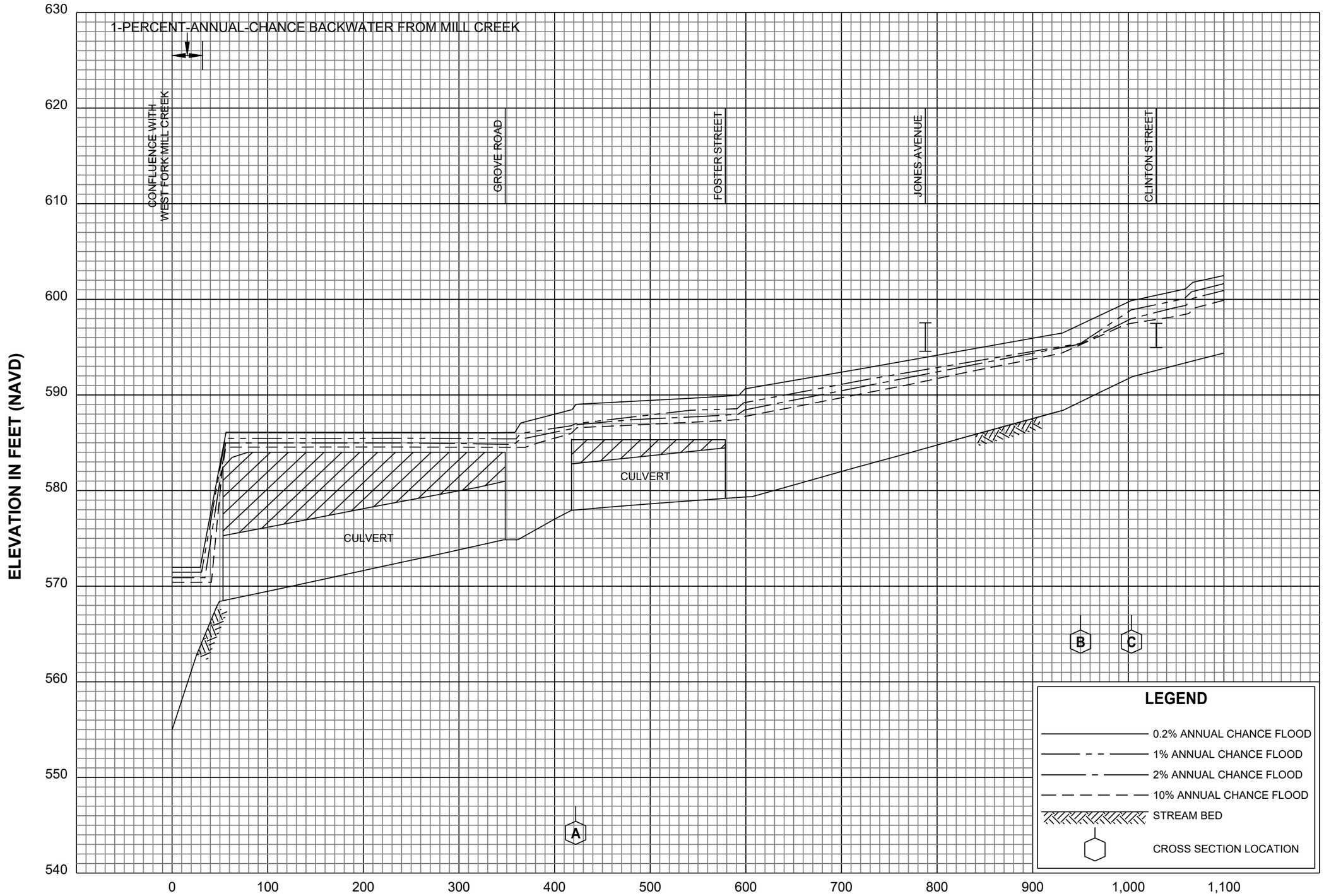

FLOOD PROFILES

WEST FORK MILL CREEK SOUTH TRIBUTARY

FEDERAL EMERGENCY MANAGEMENT AGENCY

HAMILTON COUNTY, OH

AND INCORPORATED AREAS

127P

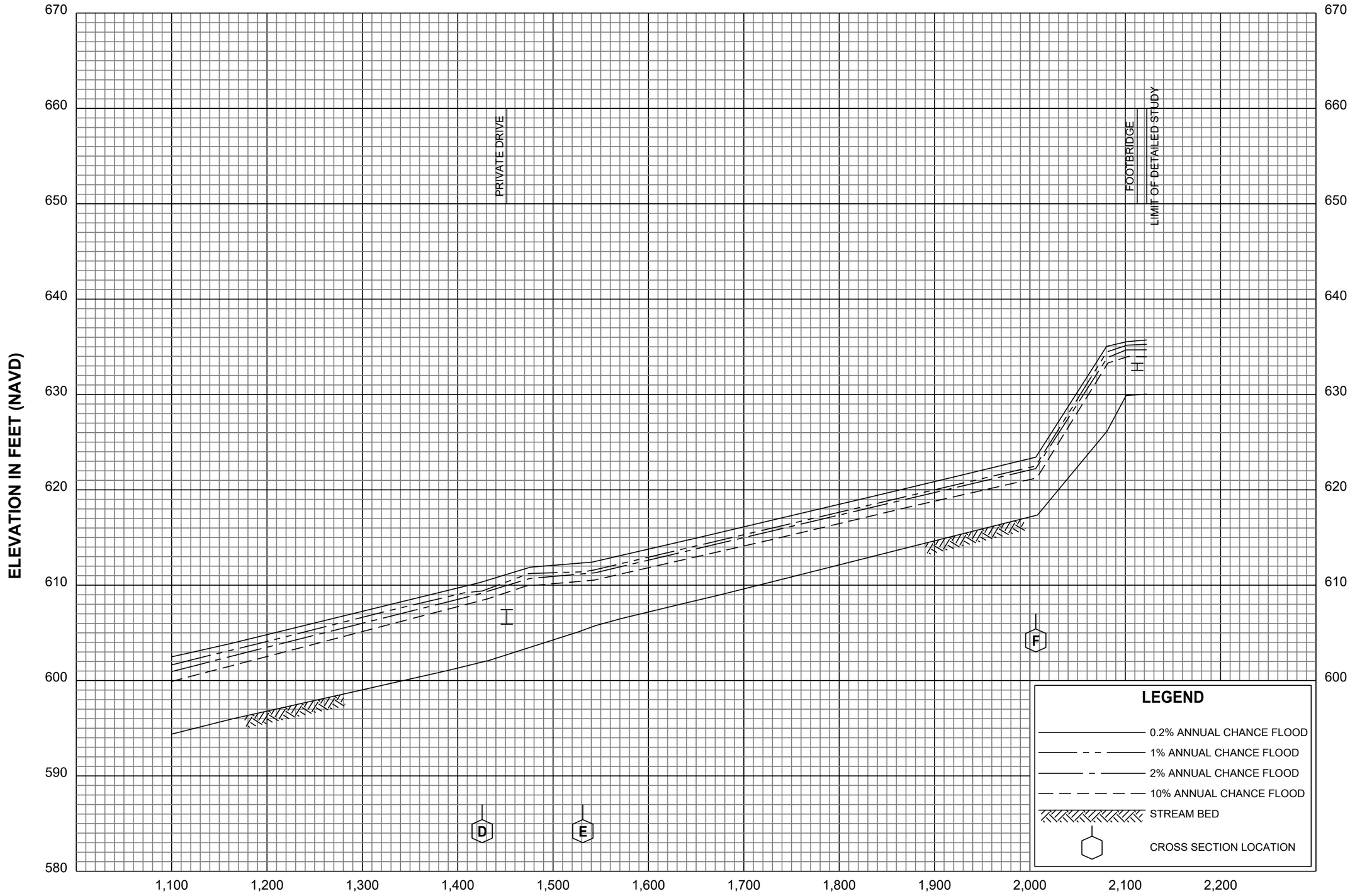

FLOOD PROFILES

WEST FORK MILL CREEK SOUTH TRIBUTARY

FEDERAL EMERGENCY MANAGEMENT AGENCY

HAMILTON COUNTY, OH

AND INCORPORATED AREAS

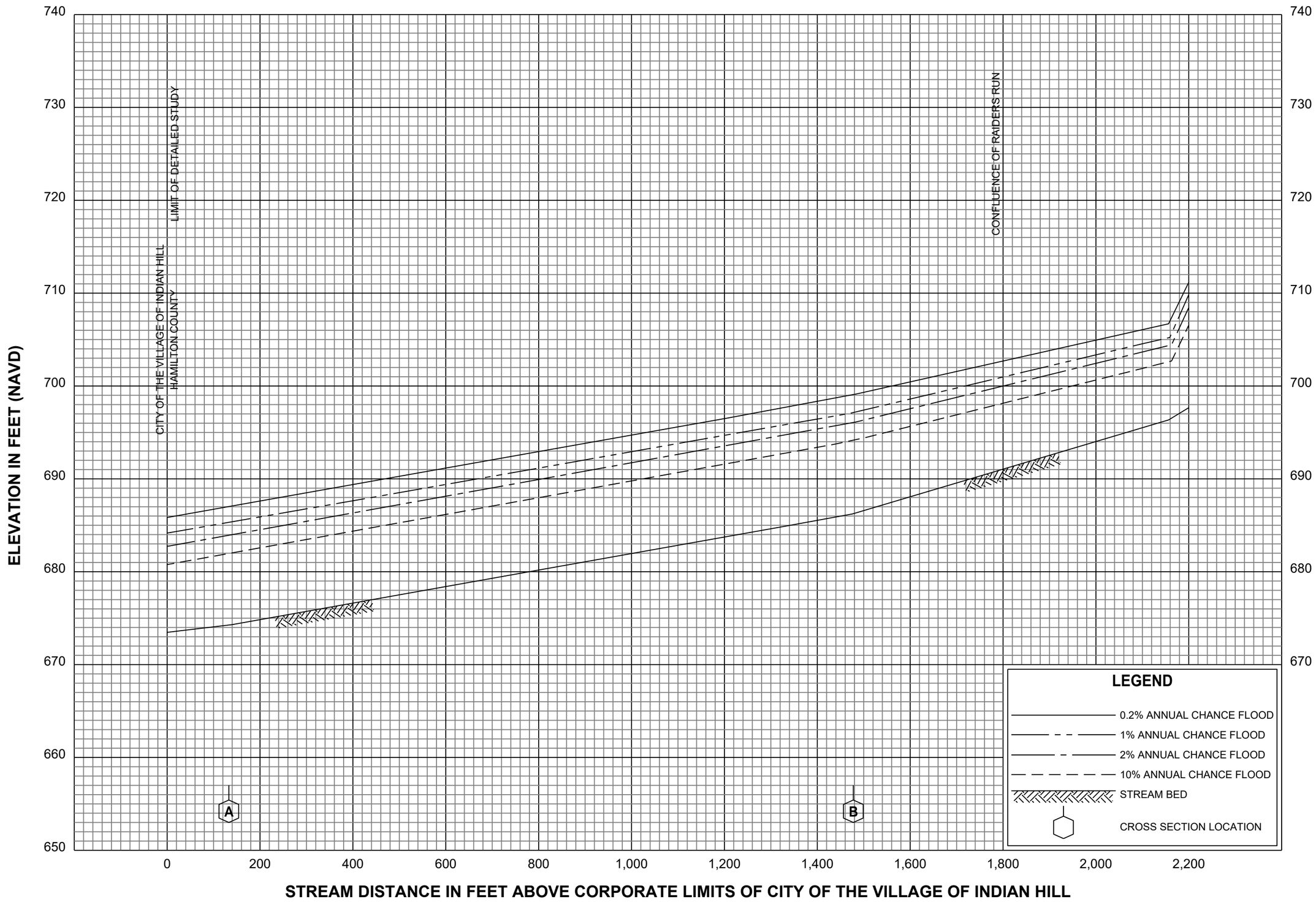

FLOOD PROFILES

WEST FORK OF SYCAMORE CREEK

FEDERAL EMERGENCY MANAGEMENT AGENCY

HAMILTON COUNTY, OH

AND INCORPORATED AREAS

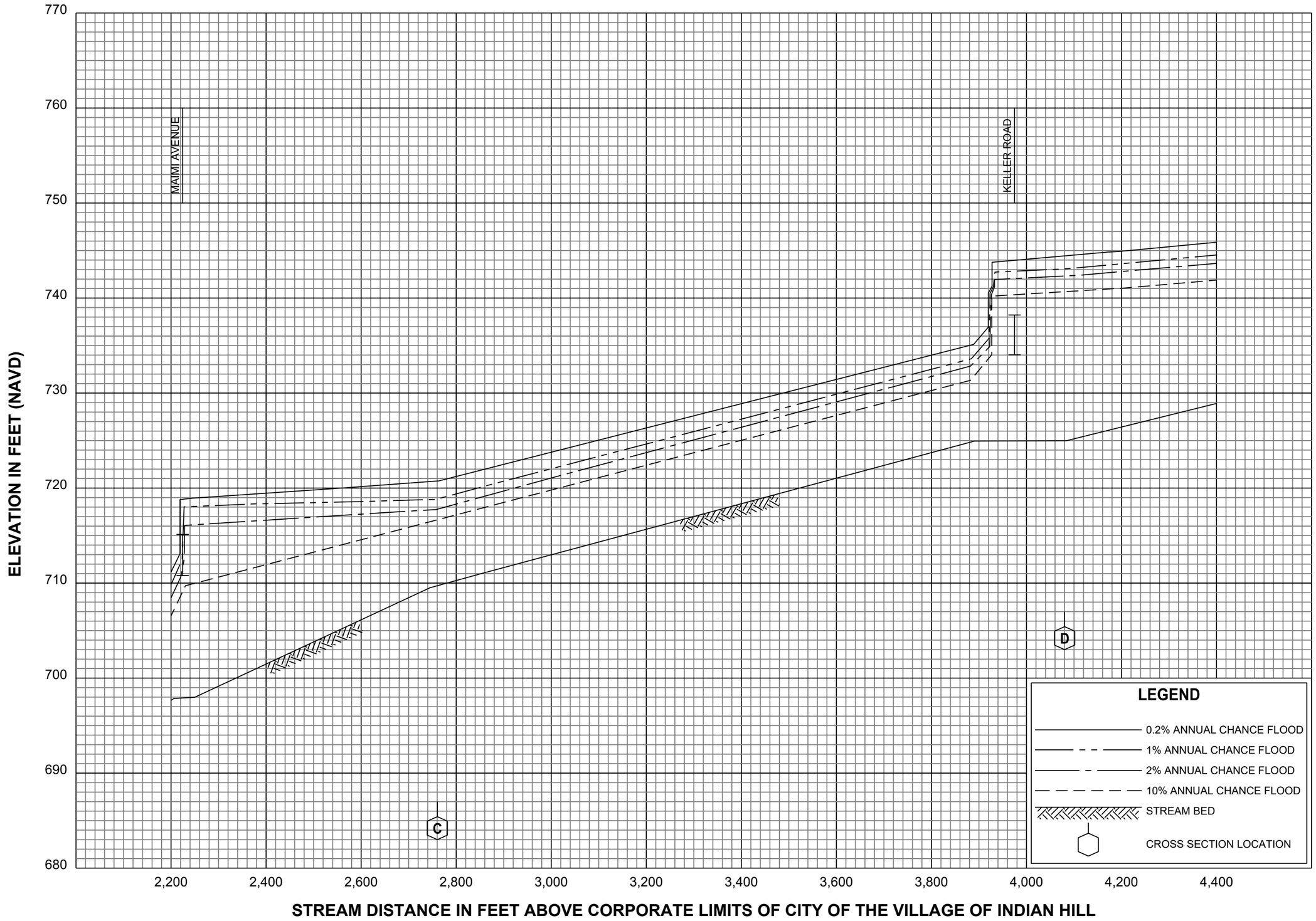

FLOOD PROFILES

WEST FORK OF SYCAMORE CREEK

FEDERAL EMERGENCY MANAGEMENT AGENCY

HAMILTON COUNTY, OH

AND INCORPORATED AREAS

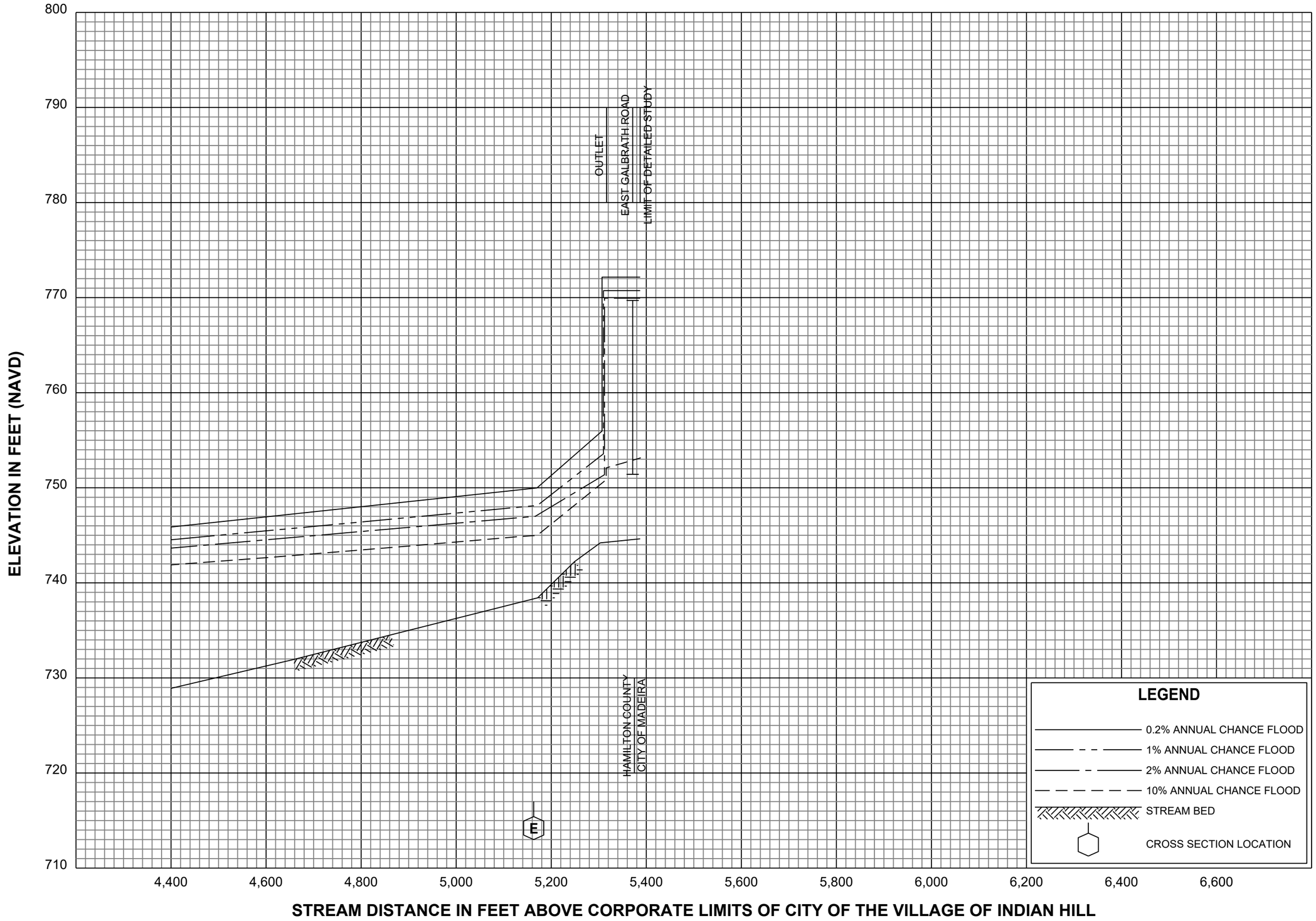

FLOOD PROFILES

WEST FORK OF SYCAMORE CREEK

FEDERAL EMERGENCY MANAGEMENT AGENCY

HAMILTON COUNTY, OH

AND INCORPORATED AREAS

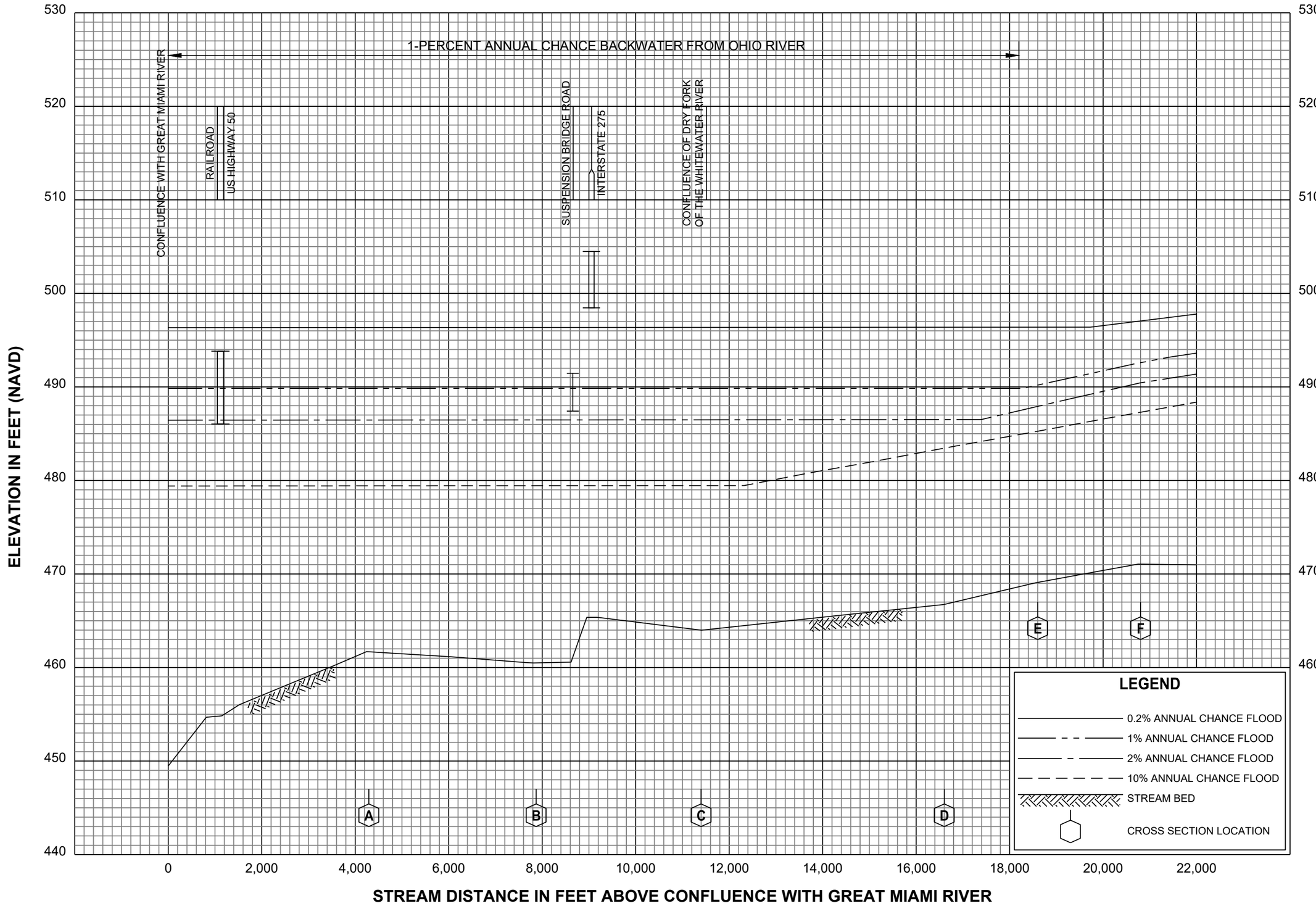

FLOOD PROFILES

WHITEWATER RIVER

FEDERAL EMERGENCY MANAGEMENT AGENCY

HAMILTON COUNTY, OH

AND INCORPORATED AREAS

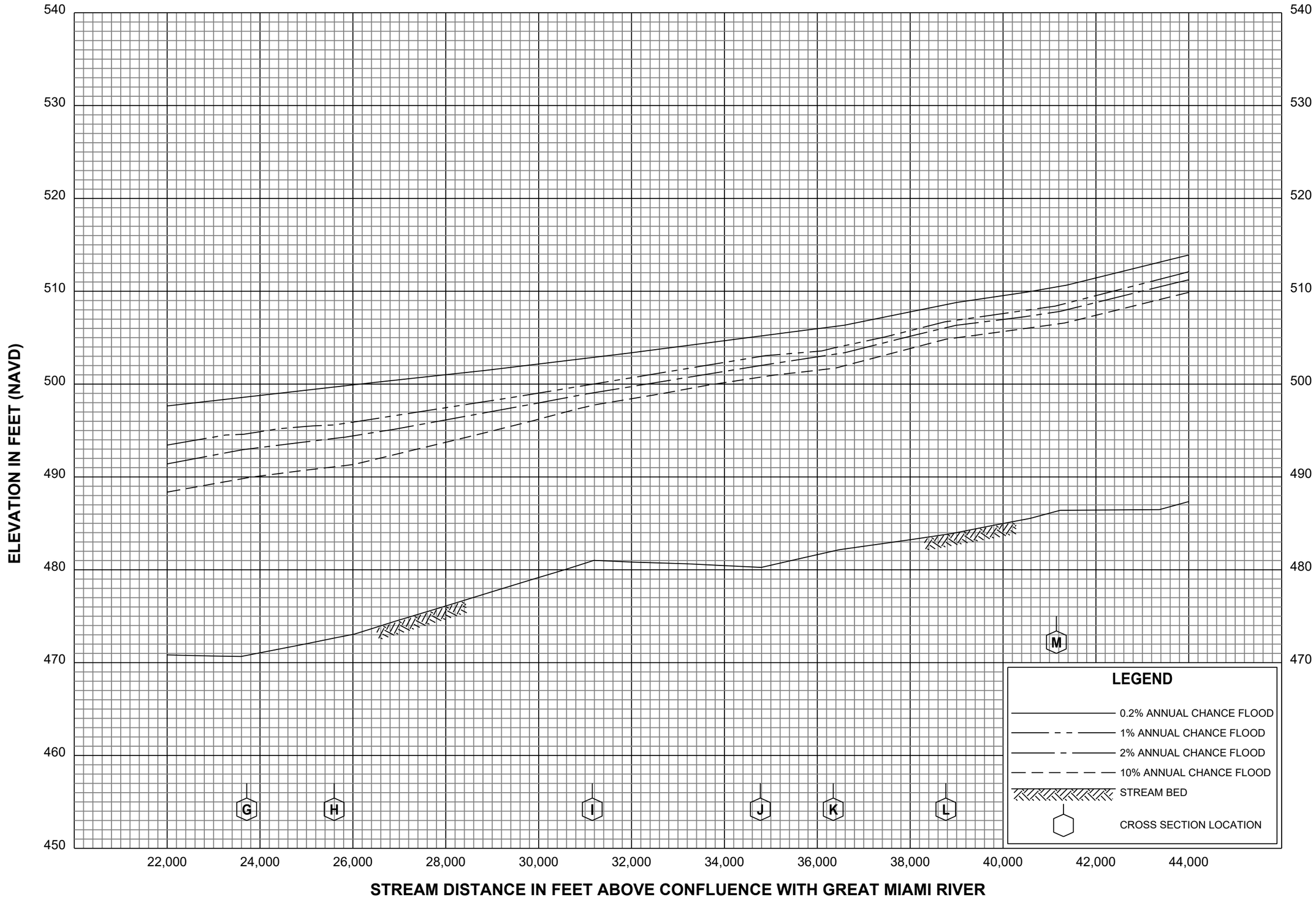

FLOOD PROFILES

WHITEWATER RIVER

FEDERAL EMERGENCY MANAGEMENT AGENCY

HAMILTON COUNTY, OH

AND INCORPORATED AREAS

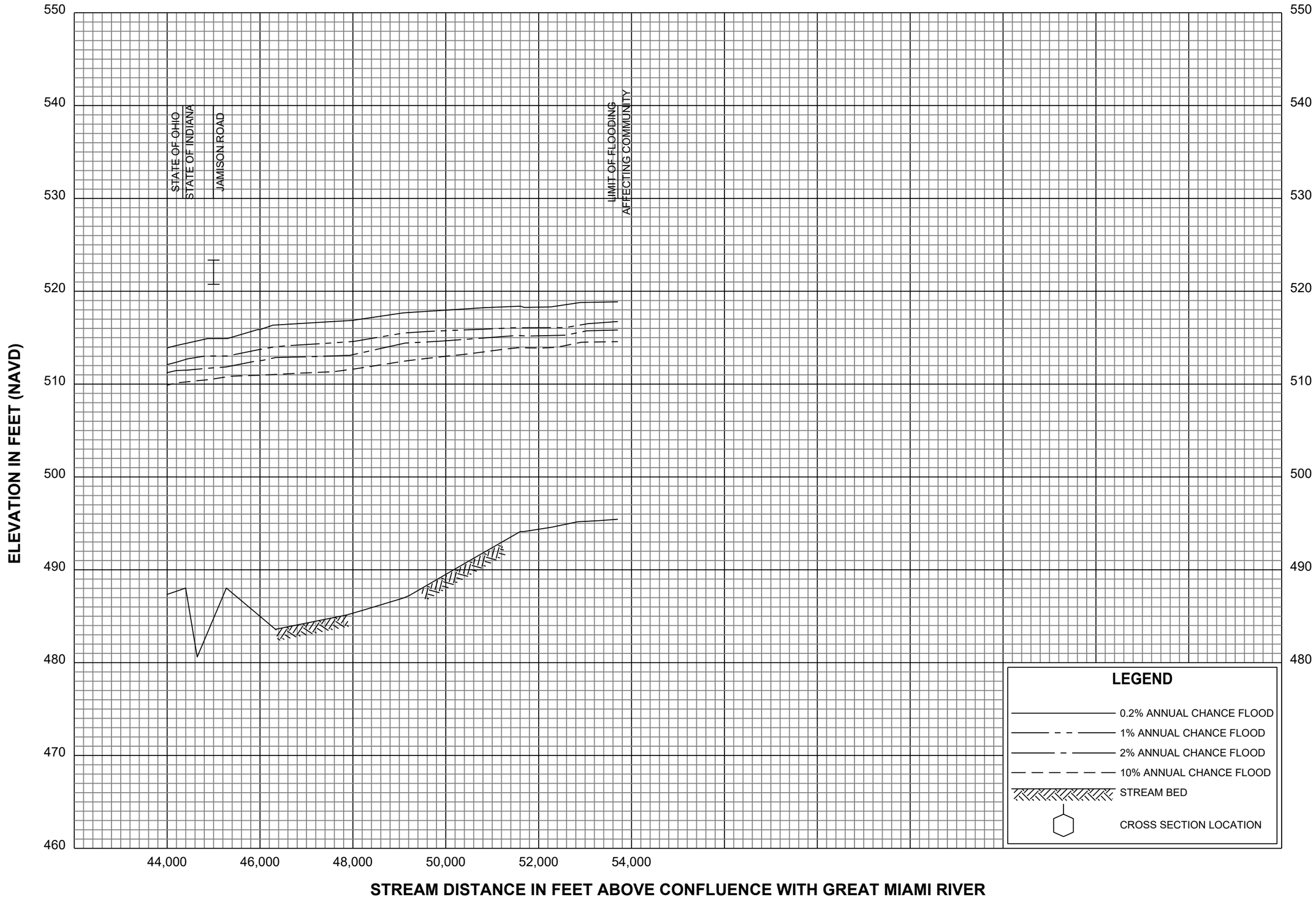

FLOOD PROFILES

WHITEWATER RIVER

FEDERAL EMERGENCY MANAGEMENT AGENCY

HAMILTON COUNTY, OH

AND INCORPORATED AREAS

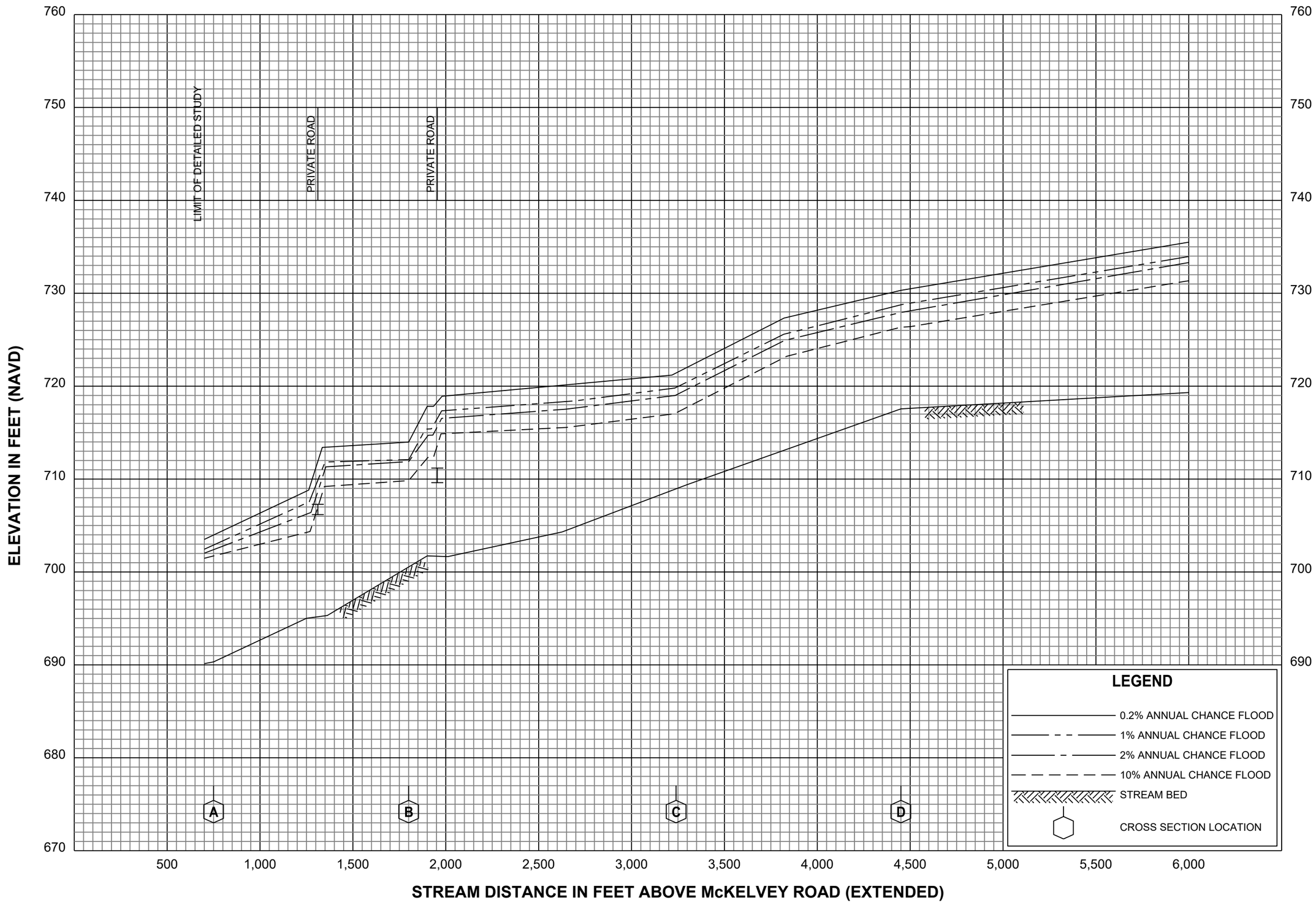

FLOOD PROFILES

WINTON WOODS CREEK

FEDERAL EMERGENCY MANAGEMENT AGENCY

HAMILTON COUNTY, OH

AND INCORPORATED AREAS

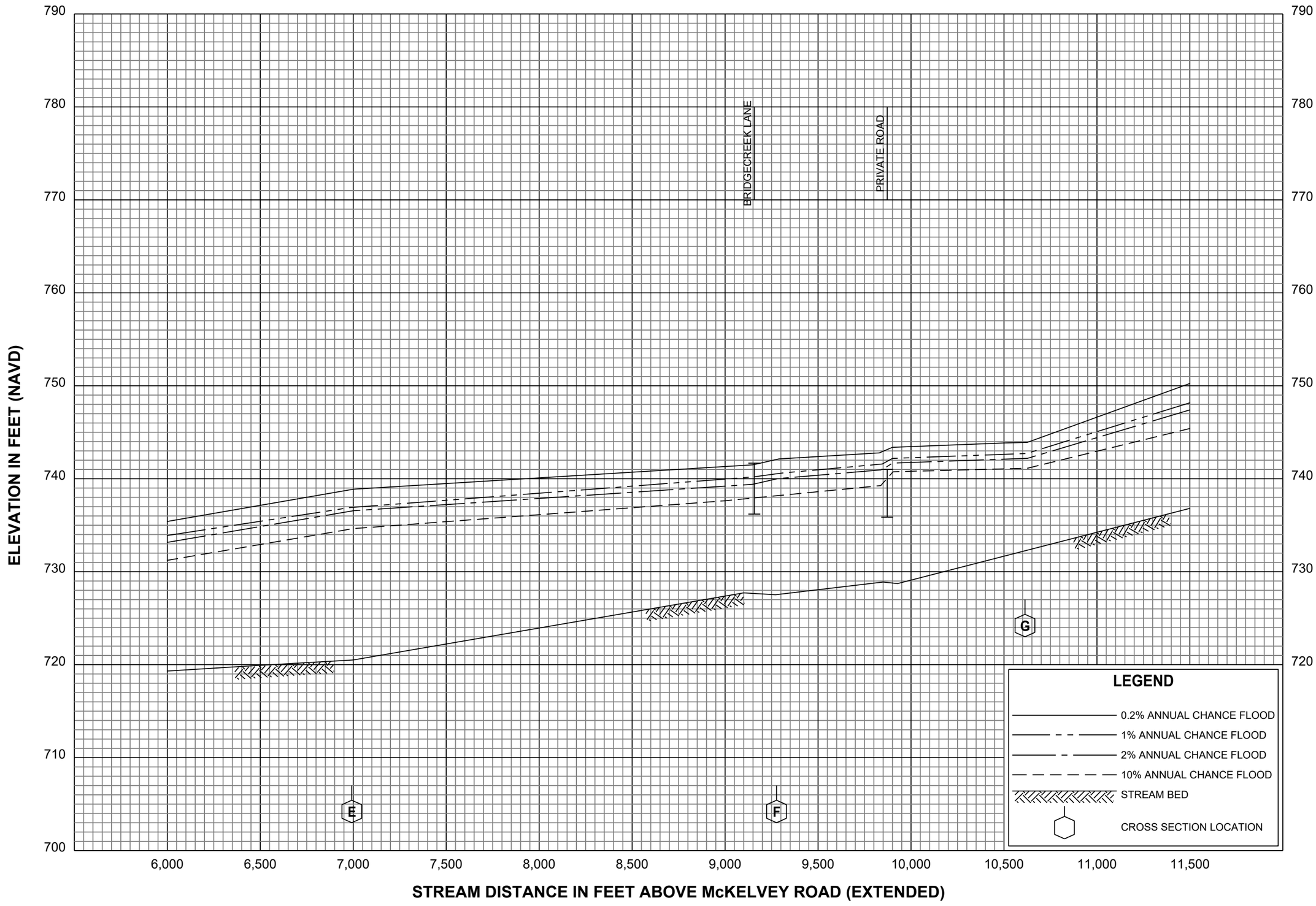

FLOOD PROFILES

WINTON WOODS CREEK

FEDERAL EMERGENCY MANAGEMENT AGENCY

HAMILTON COUNTY, OH

AND INCORPORATED AREAS

136P

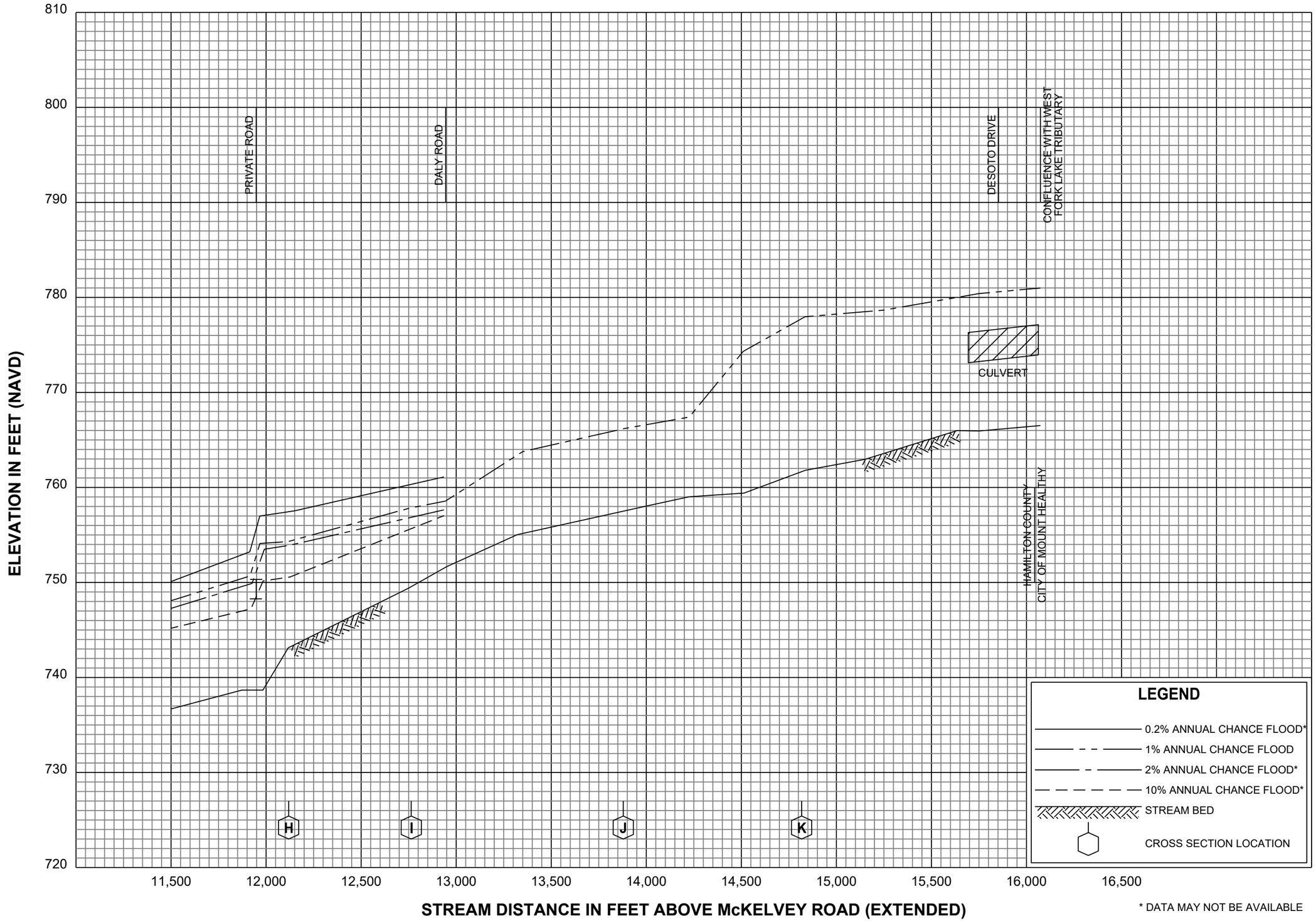

* DATA MAY NOT BE AVAILABLE

FLOOD PROFILES

WINTON WOODS CREEK

FEDERAL EMERGENCY MANAGEMENT AGENCY

HAMILTON COUNTY, OH

AND INCORPORATED AREAS

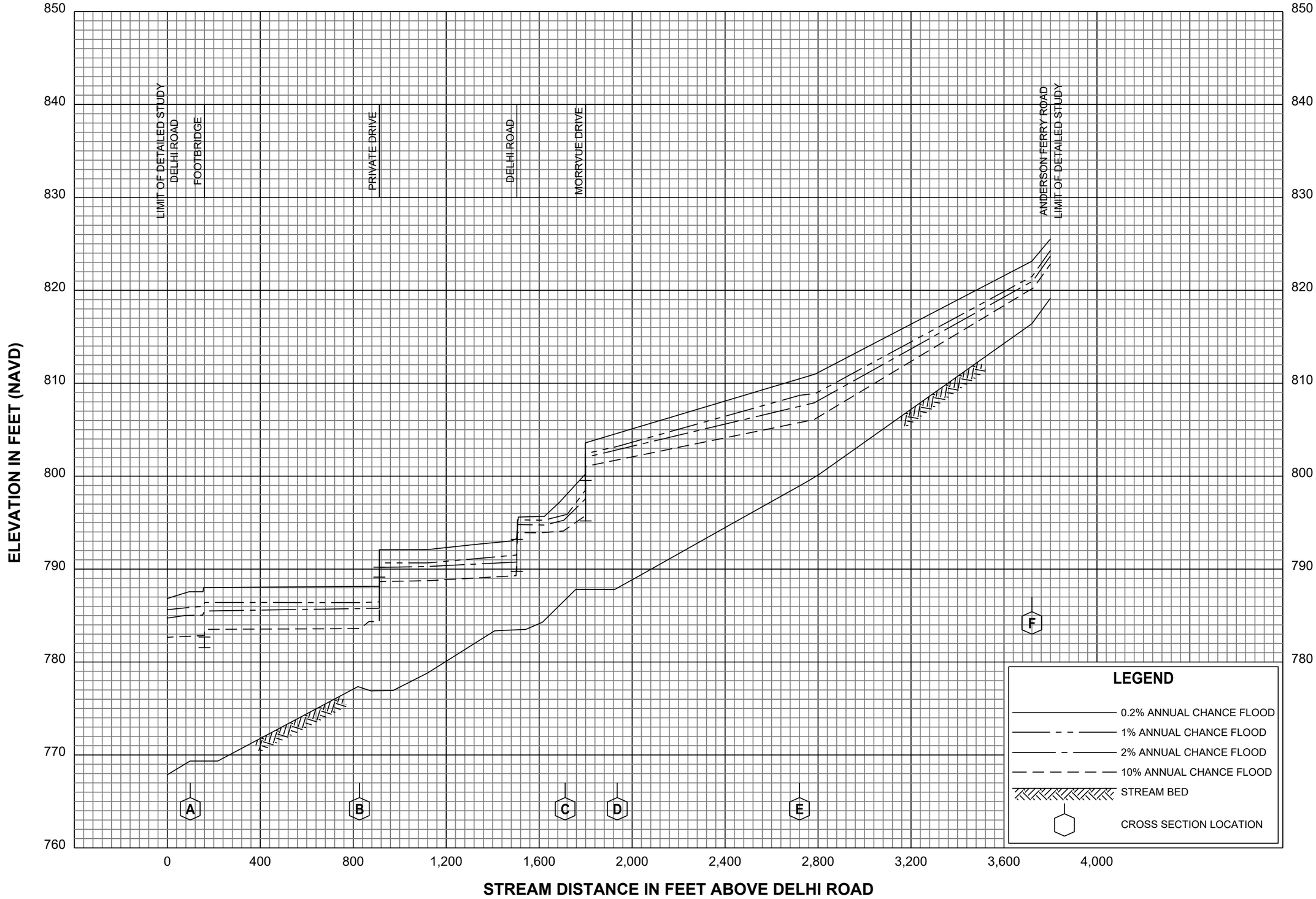

FLOOD PROFILES

WULFF RUN

FEDERAL EMERGENCY MANAGEMENT AGENCY

HAMILTON COUNTY, OH

AND INCORPORATED AREAS

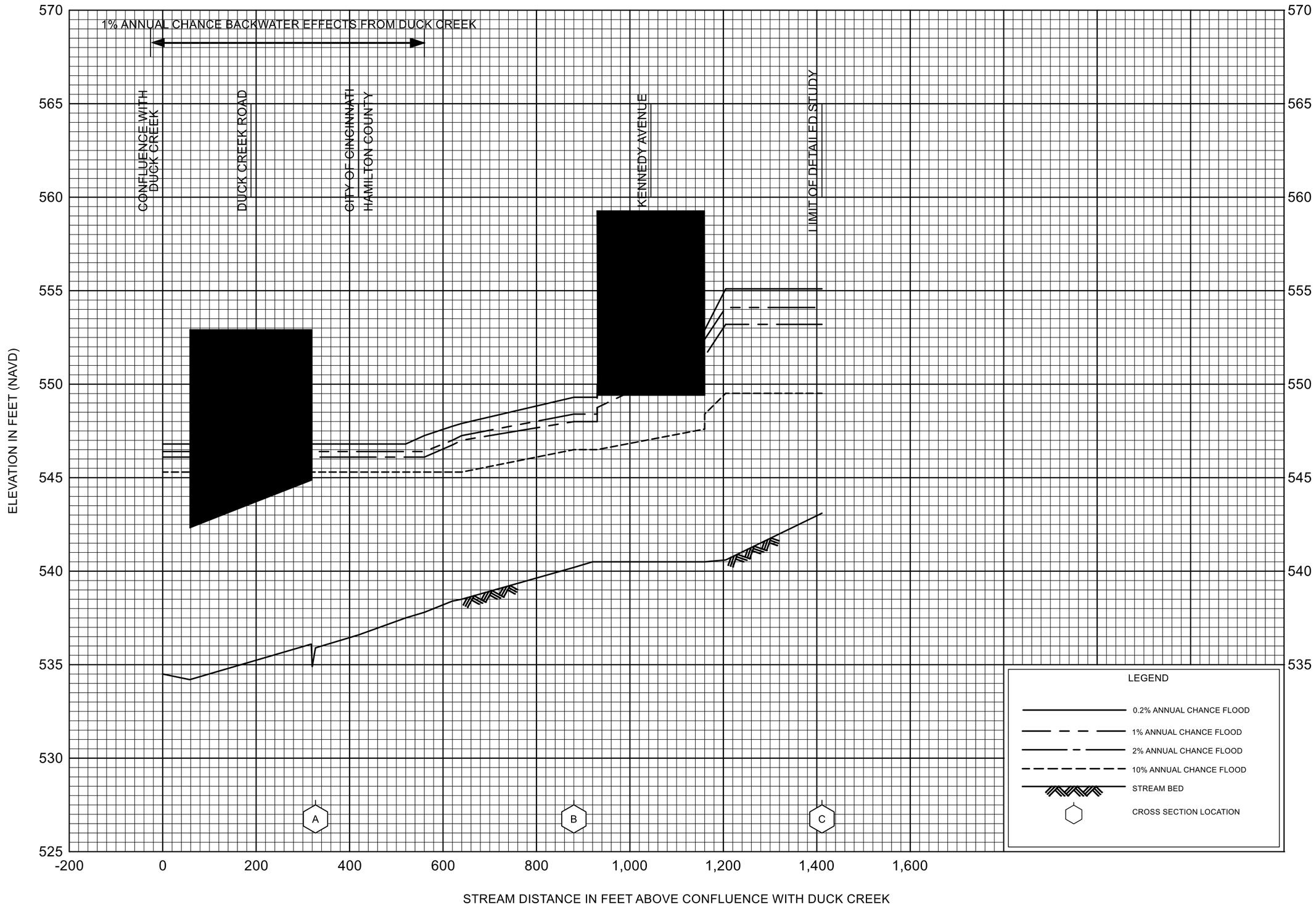

FLOOD PROFILES

YONOTE CREEK

FEDERAL EMERGENCY MANAGEMENT AGENCY

HAMILTON COUNTY, OH

AND INCORPORATED AREAS