

MONUMENT LEGEND

- EXIST. CURVE / DATA
S.R. 126

COMMISSIONERS OF
HAMILTON COUNTY

— CONTROL
POINT #1
FY

1179+00

N 77° 20' 15" E

2 STORY BRICK
CONDOMINIUMS

1 STORY BRICK GARAGES

BITUMINOUS
PARKING LOT

1 STORY BRICK GARAGES

HAM-126-22.38
33, TOWNSHIP 5, RANGE 1
SYMMES TOWNSHIP
HAMILTON COUNTY

(2)

VALARIE L. SHEPPARD & BRENT O. SHEPPARD
0620-0241-0078

END ACQUISITION
STA. 1182+91.84




END PROJECT
STA. 1182+25
S.L.M. 22.30


END WORK
STA. 1183+00

EXIST. CURVE 2 DATA
S.R. 126

P.I. Sta = 1183+90.64
 Δ = 7° 47' 28" (RT)
Dc = 3° 57' 05"
R = 1,450.00'
T = 98.74'
L = 197.17'
E = 3.36'

STRUCTURE KEY

-  RESIDENTIAL
 -  COMMERCIAL
 -  OUT-BUILDING



A horizontal scale bar with a black and white striped pattern. Below the bar, the number '10' is centered under the first segment, and '40' is at the right end. The text 'SCALE IN FEET' is written vertically below the bar.

PID NO.
17228

STATE JOB NO.
081050

R/W DESIGNER	CMK
R/W REVIEWER	RJP

RIGHT OF WAY PLAN
STA. 1179+00 TO STA. 1184+00

HAM-126-22.38

4 / 4

 $\frac{24}{24}$

DME	12/10/04	REVISE PARCEL 2
NAME	DATE	DESCRIPTION