

LATITUDE: 39°06'36" LONGITUDE: 84°31'53"

UTILITY OWNERS

SEE SHEET 2 FOR UTILITY OWNERS

UUPS/OGPUPS CONFIRMATION NUMBERS

B307900386-008	B310100516-008	B319000368-008
B310000917-008	B310100816-008	B319000428-008
B310000971-008	B310100841-008	B319000532-008
B310000983-008	B310100881-008	B319000563-008
B310001005-008	B310100904-008	B319000940-008
B310001034-008	B310100926-008	B319000970-008
B310001071-008	B310100941-008	B319001037-008
B310001084-008	B310100979-008	B319001061-008
B310001090-008	B310100995-008	B319001143-008
B310001094-008	B310101021-008	B319001189-008
B310001108-008	B310101022-008	B319001209-008
B310100395-008	B310101023-008	B319001220-008
B310100453-008	B310101025-008	B319001235-008
B310100468-008	B310101052-008	

CONVENTIONAL SYMBOLS

L/A Easement	LA	Utility Eas. (EX)	Ex U
Std. Highway Easement	SH	Ex Railroad Right of Way	Ex RR
Aerial Easement	A	Ex Slope Easement	Ex SL
L/A R/W	LA-R/W	Ex Aerial Easement	Ex A
Subsurface Easement	SS	Ex L/A Easement	Ex LA
Slope Easement	SL	Ditch / Creek (EX)	
County Line		Ditch / Creek (Pr)	
Township Line		Tree Line (EX)	
Section Line		Ownership Hook Symbol	Example
Corporation Line		Property Line Symbol	Example
Center Line (EX)	(Pr)	Break Line Symbol	Example
Center Line		Tree (Pr)	Tree (EX), Shrub (EX)
Right of Way (EX)	Ex R/W	Tree (Remove)	Tree (Remove)
Right of Way (Pr)	R/W	Evergreen (EX)	Evergreen (Remove)
Standard Highway Eas. (EX)	Ex SH	Evergreen (Remove)	Stump (Remove)
Temporary Right of Way	TMP	Wetland (Pr)	Wetland (Pr)
Channel Eas. (Pr)	CH	Post (EX)	Mailbox (EX), Mailbox (Pr)
Railroad		Light (EX)	Telephone Marker (EX), Telephone Pole (EX)
Guardrail (EX)		Fire Hydrant (EX)	Water Meter (EX)
Construction Limits		Water Valve (EX)	Utility Valve Unknown (EX)
Edge of Pavement (EX)		Telephone Pole (EX)	Light Pole (EX)
Edge of Shoulder (EX)			
Edge of Shoulder (Pr)			

STRUCTURE KEY

RESIDENTIAL
COMMERCIAL
OUT-BUILDING

INDEX OF SHEETS:

RIGHT OF WAY LEGEND	1-2
SCHEMATIC PLAN	3-6
CENTERLINE PLAN	7-17
PROPERTY MAP	18-25
SUMMARY OF RIGHT OF WAY	26-45
RIGHT OF WAY TOPOGRAPHIC SHEETS	46-132 EVEN NUMBERED SHEETS AND 133-245 ODD NUMBERED SHEETS
RIGHT OF WAY BOUNDARY SHEETS	134-246 EVEN NUMBERED SHEETS AND 247-251
RAILROAD PLAT SHEETS	

RIGHT OF WAY LEGEND SHEET
HAM-75-00.22
 HAMILTON COUNTY
 CINCINNATI TOWNSHIP
 SEC. 17, 18, 23 & 24 TOWN 4, FR. 1
 SEC. 19 & 20, TOWN 3, FR. 2
 CITY OF CINCINNATI

PROJECT DESCRIPTION

PREPARATION OF FINAL R/W PLANS AND ACQUISITION OF R/W FOR COMPLETION OF THE BRENT SPENCE BRIDGE PROJECT ALONG APPROXIMATELY 3 MILES OF URBAN INTERSTATE I-75 NORTH OF THE OHIO RIVER. THE EXISTING AND PROPOSED RIGHT OF WAY SHALL BE REFERENCED FROM THE BASELINE OF I-75 NORTHBOUND (E 1-75 NB)

PLANS PREPARED BY:

FIRM NAME: LJB INC.

PLANS PREPARED BY: HARRY G. HERBST III

FIELD REVIEW BY: JAMES BENEDICT

DATE COMPLETED: 5/05/2014

OWNERSHIP VERIFIED BY: TERRY HOPES

DATE COMPLETED: 2/20/2014

DATE COMPLETED: 5/09/2014

LIMITED ACCESS DECLARATION:

THIS IMPROVEMENT IS ESPECIALLY DESIGNED FOR THROUGH TRAFFIC AND HAS BEEN DECLARED A LIMITED ACCESS HIGHWAY OR FREEWAY BY ACTION OF THE DIRECTOR IN ACCORDANCE WITH THE PROVISIONS OF SECTION 5511.02 OF THE REVISED CODE OF OHIO.

PARCEL IDENTIFIER LEGEND:

WL = FEE SIMPLE WITH LIMITATION OF ACCESS
 WD = FEE SIMPLE WITH RESERVATION OF ACCESS
 WDV = FEE SIMPLE RESERVATION OF ACCESS IN THE NAME OF THE CITY OF CINCINNATI
 PRW = PROPERTY RIGHT FEE SIMPLE
 SH = STANDARD HIGHWAY EASEMENT
 SS = SURFACE EASEMENT
 A = AERIAL EASEMENT
 SL = SLOPE EASEMENT
 T = TEMPORARY EASEMENT
 LA = LIMITED ACCESS EASEMENT
 WDU = FEE SIMPLE WITH RESERVATION OF ACCESS IN THE NAME OF DUKE ENERGY OHIO, INC.

I, HARRY G. HERBST III, P. S. HAVE SUPERVISED A TOPOGRAPHIC SURVEY INCLUDING THE EXISTING NGS MONUMENTS, PROJECT CONTROL POINTS AND PROPERTY POINTS FOR THE OHIO DEPARTMENT OF TRANSPORTATION IN MARCH, 2013. THE OHIO DEPARTMENT OF TRANSPORTATION HAS ALSO PROVIDED LIDAR BASEFILES ENCOMPASSING THE PROJECT. THE RESULTS OF BOTH SURVEYS ARE CONTAINED HEREIN.

UNDERGROUND UTILITY LOCATIONS ARE SHOWN FOR INFORMATION PURPOSES ONLY. THOUGH THEY ARE BELIEVED TO BE ACCURATE THE LOCATION IS AS MARKED ON THE GROUND BY THE UTILITY COMPANY PER THE UUPS AND OGPUPS CONFIRMATION NUMBERS LISTED ABOVE, AND THOSE MARKINGS SUBSEQUENTLY BEING SURVEYED AS PART OF THIS PROJECT.

THE HORIZONTAL COORDINATES EXPRESSED HEREIN ARE BASED ON THE KENTUCKY STATE PLANE COORDINATE SYSTEM, SINGLE ZONE ON NAD 83 (2007) DATUM. THE PROJECT COORDINATES (US SURVEY FOOT) ARE RELATIVE TO STATE PLANE GRID COORDINATES (US SURVEY FEET) BY A PROJECT ADJUSTMENT FACTOR OF 0.99988716

AS A PART OF THIS PROJECT I HAVE REESTABLISHED THE LOCATIONS OF THE EXISTING PROPERTY LINES AND THE EXISTING CENTERLINE OF RIGHT OF WAY FOR PROPERTY TAKES CONTAINED HEREIN.

AS A PART OF THIS PROJECT I HAVE ESTABLISHED THE PROPOSED PROPERTY LINES, CALCULATED THE GROSS TAKE, PRESENT ROADWAY OCCUPIED (PRO), NET TAKE AND NET RESIDUE, AS WELL AS PREPARED THE LEGAL DESCRIPTIONS NECESSARY TO ACQUIRE THE PARCELS AS SHOWN HEREIN. IRON PINS SET ARE REINFORCING ROD WITH ALUMINUM CAP STAMPED "ODOT R/W - PS 6596 - LJB INC" OR "ODOT - PS 6596 - LJB INC".

AS PART OF THIS WORK I HAVE SET RIGHT OF WAY MONUMENTS AT PROPERTY CORNERS, PROPERTY LINE INTERSECTIONS, POINTS ALONG THE RIGHT OF WAY AND/OR ANGLE POINTS ON THE RIGHT OF WAY, SECTION CORNERS AND OTHER POINTS SHOWN HEREIN. ALL OF MY WORK CONTAINED HEREIN WAS CONDUCTED IN ACCORDANCE WITH OHIO ADMINISTRATIVE CODE 4733-37 COMMONLY KNOWN AS "A MINIMUM STANDARDS FOR BOUNDARY SURVEYS IN THE STATE OF OHIO" UNLESS NOTED OTHERWISE.

THE WORDS I AND MY AS USED HEREIN ARE TO MEAN EITHER MYSELF OR SOMEONE WORKING UNDER MY DIRECT SUPERVISION.

HARRY G. HERBST III, OHIO LICENSE #6596

SURVEYORS SEAL

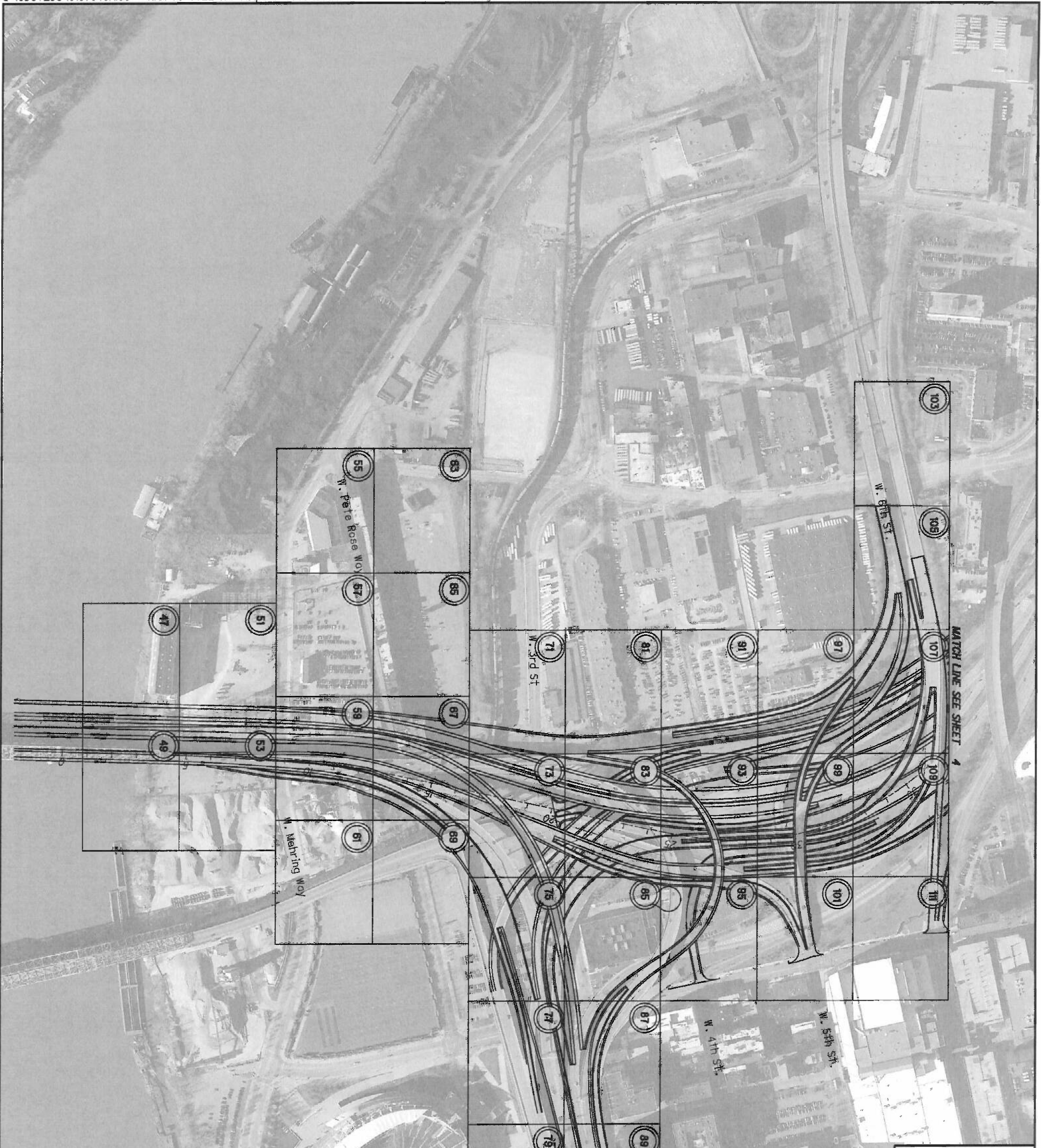


SIGNED: *H.G. Herbst III*
 DATE: 5/09/2014

CALCULATED RDH	PID NO.	FEDERAL PROJECT NO.
CHECKED HGH	89068	E120979

RIGHT OF WAY LEGEND SHEET

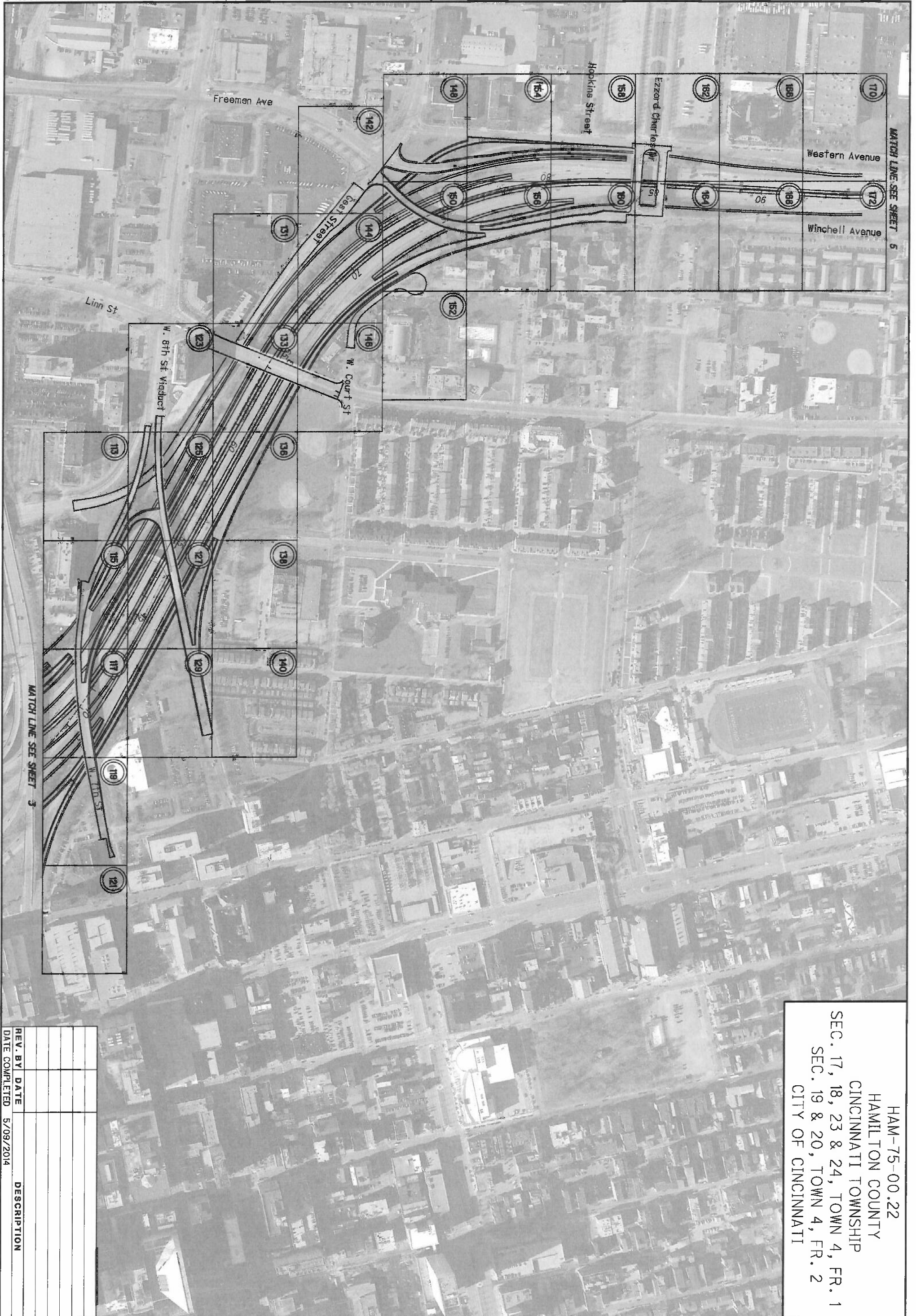
HAM-75-00.22



HAM-75-00.22
 HAMILTON COUNTY
 CINCINNATI TOWNSHIP
 SEC. 17, 18, 23 & 24, TOWN 4, FR. 1
 SEC. 19 & 20, TOWN 4, FR. 2
 CITY OF CINCINNATI

REV. BY	DATE	DESCRIPTION

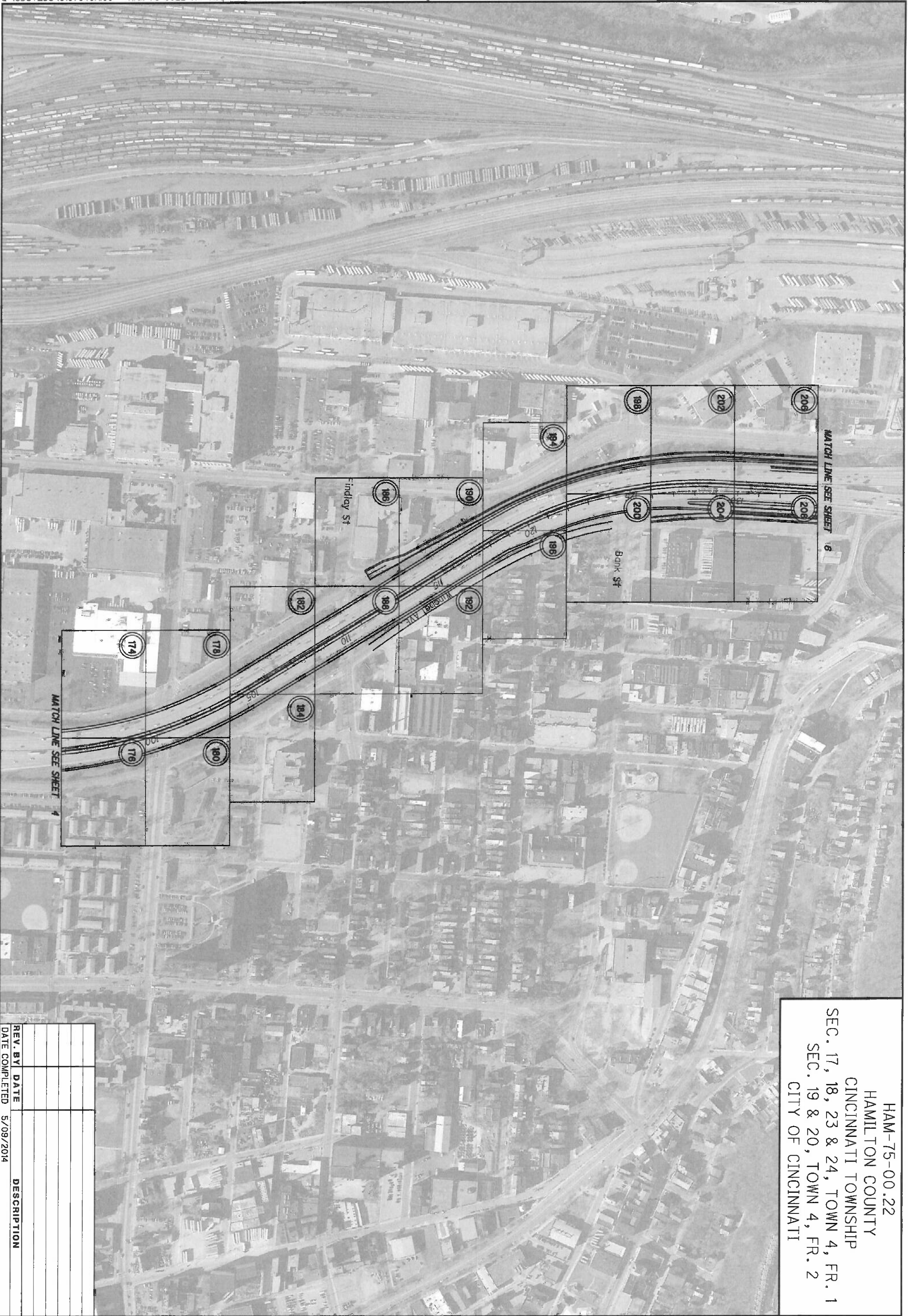
DATE COMPLETED 5/09/2014



HAM-75-00.22
HAMILTON COUNTY
CINCINNATI TOWNSHIP
SEC. 17, 18, 23 & 24, TOWN 4, FR. 1
SEC. 19 & 20, TOWN 4, FR. 2
CITY OF CINCINNATI

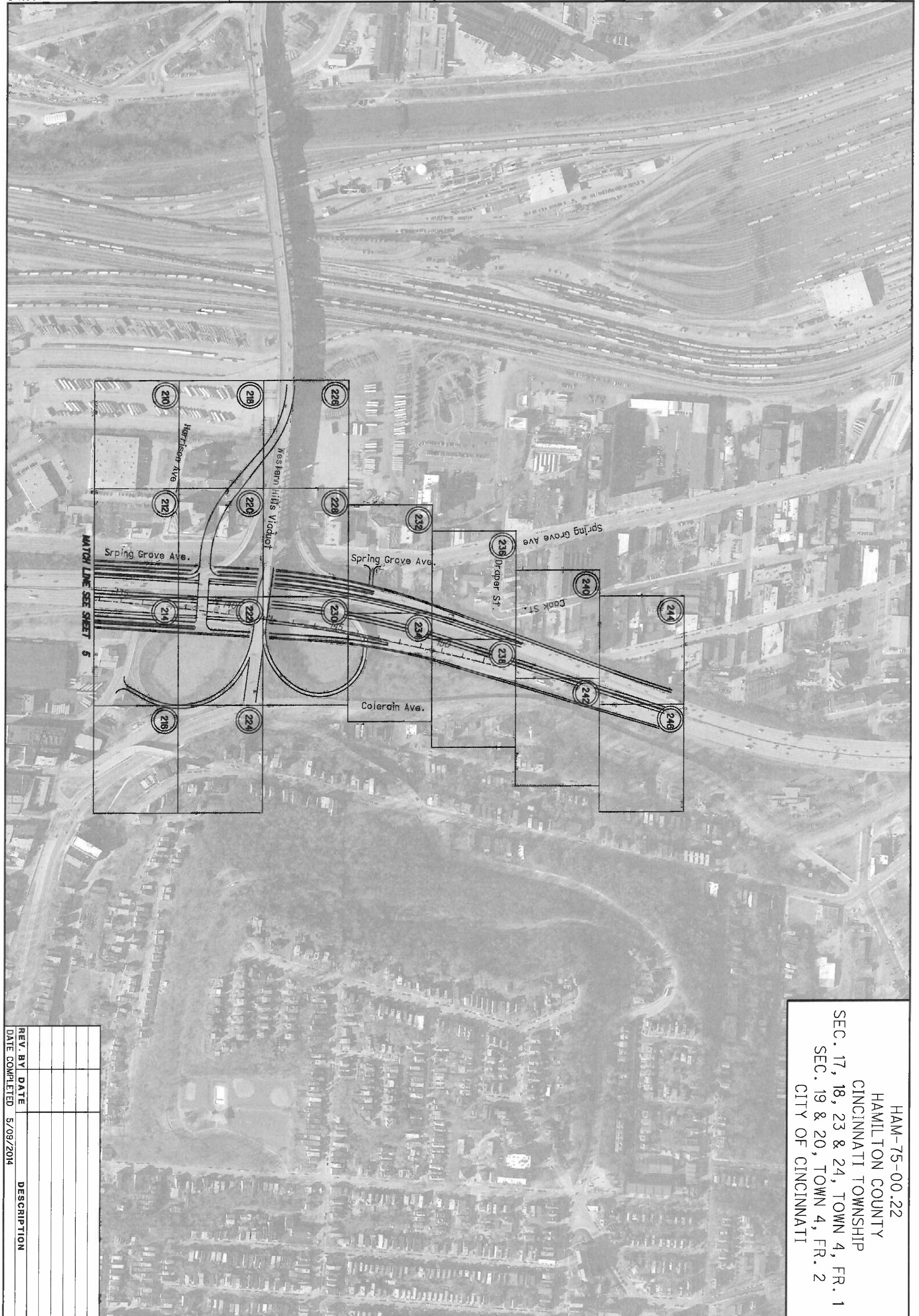
REV. BY	DATE	DESCRIPTION

DATE COMPLETED 5/09/2014



HAM-75-00.22
 HAMILTON COUNTY
 CINCINNATI TOWNSHIP
 SEC. 17, 18, 23 & 24, TOWN 4, FR. 1
 SEC. 19 & 20, TOWN 4, FR. 2
 CITY OF CINCINNATI

REV. BY	DATE	DESCRIPTION



HAM-75-00.22
 HAMILTON COUNTY
 CINCINNATI TOWNSHIP
 SEC. 17, 18, 23 & 24, TOWN 4, FR. 1
 SEC. 19 & 20, TOWN 4, FR. 2
 CITY OF CINCINNATI

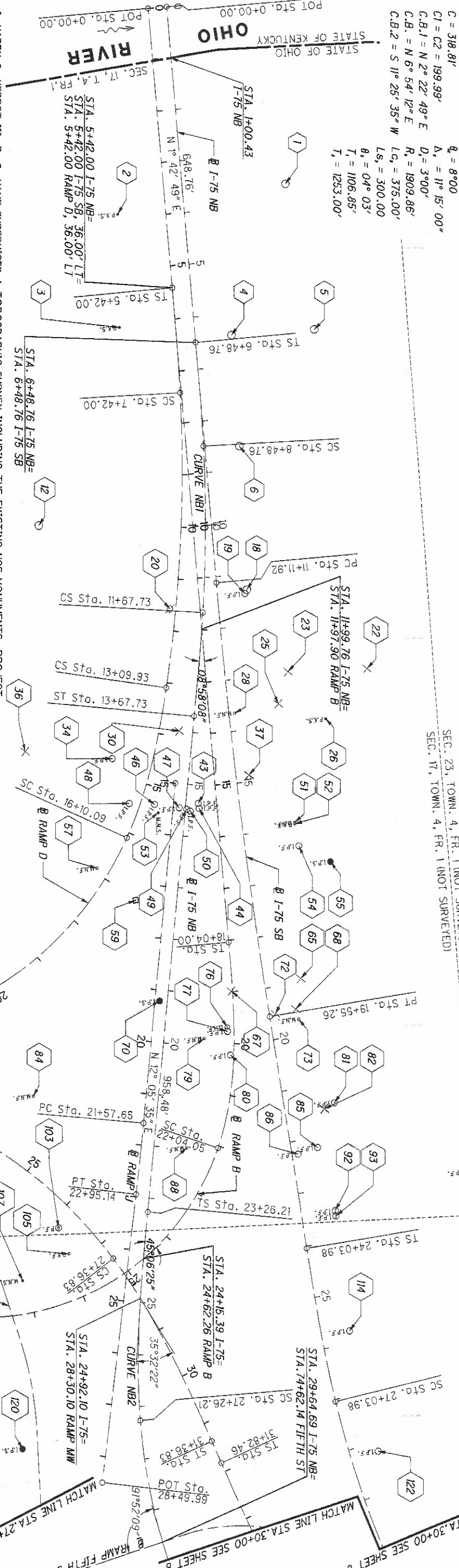
REV. BY	DATE	DESCRIPTION

DATE COMPLETED 5/09/2014

Wayne Coates
Hamilton County Recorder's Office
600 S. 14th Street
Cincinnati, OH 45202
PH: 513-251-1234
FAX: 513-251-1234
E-MAIL: wcoates@hamiltoncountyor.gov

CURVE NB1
 P.I. Sta. 10+09.01
 $\Delta = 10^\circ 22' 46''$ (RT)
 $D_c = 2^\circ 00' 00''$
 $R = 2,864.79'$
 $L_s = 200.00'$
 $LS = 2^\circ 00' 00''$
 $LT = 133.34'$
 $ST = 66.67'$
 $\Delta_s = 10^\circ 00'$
 $LS_s = 400.00'$
 $BS_s = 199.98'$
 $Y = 2.33'$
 $K = 100.00'$
 $P = 0.58'$
 $\Delta_c = 6^\circ 22' 46''$ (RT)
 $L_c = 318.97'$
 $TS = 360.25'$
 $ES = 12.38'$
 $C = 318.81'$
 $C_1 = C_2 = 199.99'$
 $C.B.1 = N 2^\circ 22' 49'' E$
 $C.B.2 = S 11^\circ 25' 35'' W$

CURVE NB2
 P.I. Sta. 34+33.06
 $T.S. = 23+26.21$
 $SC = 27+26.21$
 $CS = 35+31.77$
 $CS = 37+31.77$
 $CS = 41+06.77$
 $ST = 44+06.77$
 $\Delta = 74^\circ 01' 38''$
 $LS_s = 400.00'$
 $BS_s = 10^\circ 00'$
 $\Delta_s = 40^\circ 16' 38''$
 $D_s = 3^\circ 00'$
 $R_s = 1145.92'$
 $L_c = 805.56'$
 $LS_s = 200.00'$
 $q = 2^\circ 00'$
 $Q = 8^\circ 00'$
 $\Delta_c = 11^\circ 15' 00''$
 $D_c = 3^\circ 00'$
 $R_c = 1809.86'$
 $L_c = 375.00'$
 $LS_c = 300.00'$
 $R_s = 04^\circ 03'$
 $T_s = 1106.85'$
 $T_c = 1253.00'$



1. HARRY G. HERBST III, P. S. HAVE SUPERVISED A TOPOGRAPHIC SURVEY INCLUDING THE EXISTING NGS MONUMENTS, PROJECT CONTROL POINTS AND PROPERTY POINTS FOR THE OHIO DEPARTMENT OF TRANSPORTATION IN MARCH, 2013. THE OHIO DEPARTMENT OF TRANSPORTATION HAS ALSO PROVIDED LIDAR BASEFILES ENCOMPASSING THE PROJECT. THE RESULTS OF BOTH SURVEYS ARE CONTAINED HEREIN.

UNDERGROUND UTILITY LOCATIONS ARE SHOWN FOR INFORMATION PURPOSES ONLY. THOUGH THEY ARE BELIEVED TO BE ACCURATE THEIR LOCATION IS AS MARKED ON THE GROUND BY THE UTILITY COMPANY PER THE CUPS AND OGUPS CONFIRMATION NUMBERS LISTED ABOVE, AND THOSE MARKINGS SUBSEQUENTLY BEING SURVEYED AS PART OF THIS PROJECT.

THE HORIZONTAL COORDINATES EXPRESSED HEREIN ARE BASED ON THE KENTUCKY STATE PLANE COORDINATE SYSTEM, SINGLE ZONE ON NAD 83 (2007) DATUM. THE PROJECT COORDINATES (US SURVEY FOOT) ARE RELATIVE TO STATE PLANE GRID COORDINATES (US SURVEY FEET) BY A PROJECT ADJUSTMENT FACTOR OF 0.99988716.

AS A PART OF THIS PROJECT I HAVE REESTABLISHED THE LOCATIONS OF THE EXISTING PROPERTY LINES AND THE EXISTING CENTERLINE OF RIGHT OF WAY FOR PROPERTY TAKES CONTAINED HEREIN.

AS A PART OF THIS PROJECT I HAVE ESTABLISHED THE PROPOSED PROPERTY LINES, CALCULATED THE GROSS TAKE, PRESENT ROADWAY OCCUPIED (PROJ), NET TAKE AND NET RESIDUE, AS WELL AS PREPARED THE LEGAL DESCRIPTIONS NECESSARY TO ACQUIRE THE PARCELS AS SHOWN HEREIN. IRON PINS SET ARE REINFORCING ROD WITH ALUMINUM CAP STAMPED "ODOT R/W - PS 6595 - LJB INC" OR "ODOT - PS 6596 - LJB INC".

AS PART OF THIS WORK I HAVE SET RIGHT OF WAY MONUMENTS AT PROPERTY CORNERS, PROPERTY LINE INTERSECTIONS, AS POINTS ALONG THE RIGHT OF WAY AND/OR ANGLE POINTS ON THE RIGHT OF WAY, SECTION CORNERS AND OTHER POINTS SHOWN HEREIN.

ALL OF MY WORK CONTAINED HEREIN WAS CONDUCTED IN ACCORDANCE WITH OHIO ADMINISTRATIVE CODE 4733-37 COMMONLY KNOWN AS "A MINIMUM STANDARDS FOR BOUNDARY SURVEYS IN THE STATE OF OHIO" UNLESS NOTED OTHERWISE.

THE WORDS I AND MY AS USED HEREIN ARE TO MEAN EITHER MYSELF OR SOMEONE WORKING UNDER MY DIRECT SUPERVISION.

HARRY G. HERBST III, OHIO LICENSE #6596

5/02/2014

BASIS FOR BEARINGS:
 MAD83 (2007) KENTUCKY STATE PLANE ONE ZONE
 ALL BEARINGS SHOWN ARE FOR PROJECT USE ONLY.

MONUMENT LEGEND

- EXISTING R/W MONUMENT BOX
- PROPOSED R/W MONUMENT BOX
- EXISTING CONCRETE MONUMENT
- PROPOSED CONCRETE MONUMENT
- IRON PIPE FOUND
- IRON PIN SET
- MAG MAIL SET
- MAG SPIKE SET
- R/R SPIKE FOUND
- ORIF. DRILL HOLE FOUND
- TRANSFER NOT NECESSARY

CURVE ME1
 P.I. Sta. 33+54.00
 $\Delta = 42^\circ 33' 04''$ (LT)
 $D_c = 5^\circ 00' 00''$
 $R = 1,145.92'$
 $L_s = 500.00'$
 $BS = 12^\circ 30' 00''$
 $LT = 334.17'$
 $ST = 167.43'$
 $X = 497.63'$
 $Y = 36.24'$
 $K = 249.60'$
 $P = 9.07'$
 $\Delta_c = 17^\circ 33' 04''$ (LT)
 $L_c = 351.02'$
 $TS = 699.35'$
 $ES = 93.55'$
 $C = 349.65'$
 $C_1 = C_2 = 498.94'$
 $C.B.1 = N 24^\circ 57' 14'' W$
 $C.B.2 = N 42^\circ 03' 52'' W$
 $C.B.2 = S 59^\circ 10' 30'' E$

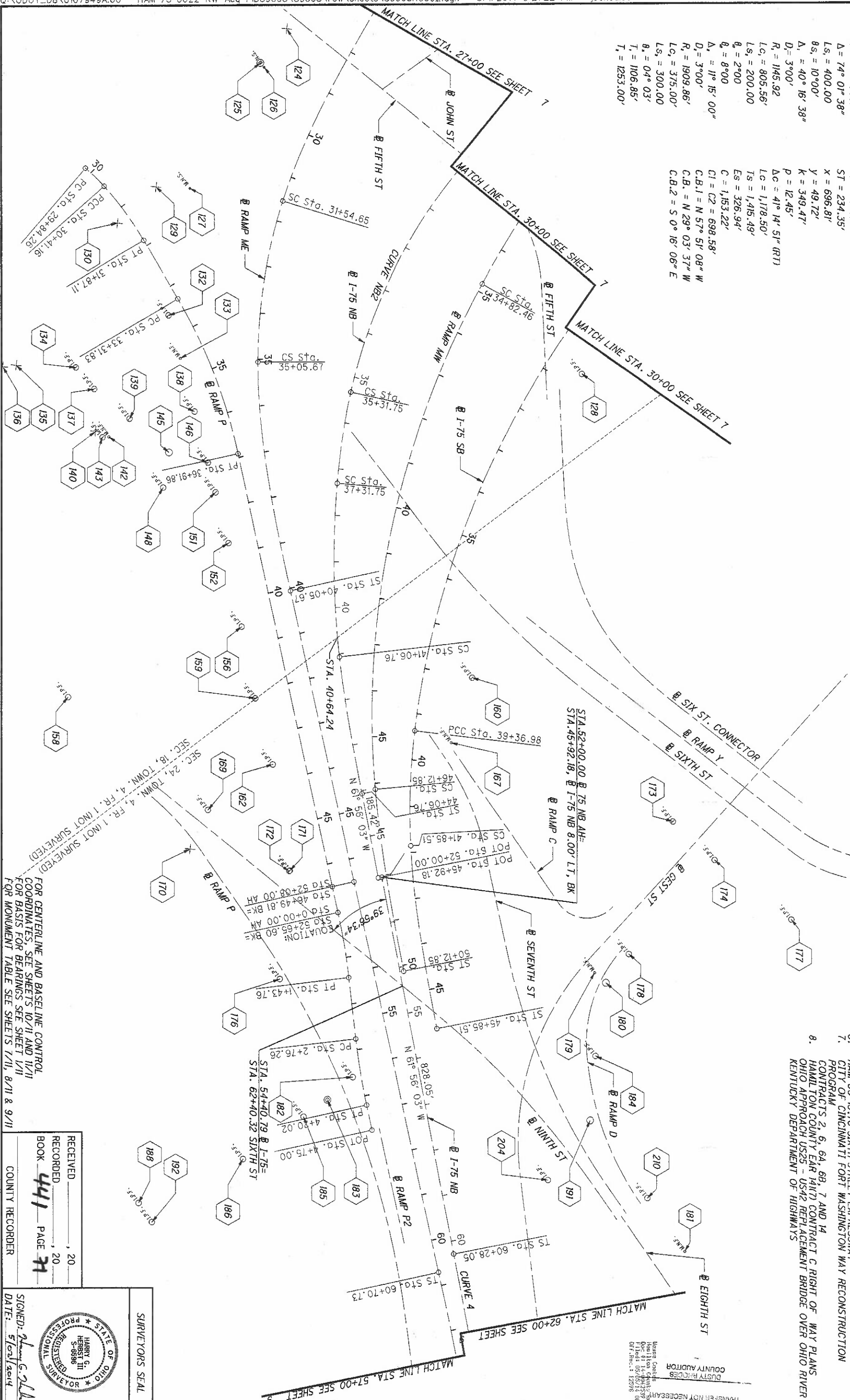
CURVE ME2
 P.I. Sta. 33+54.00
 $\Delta = 42^\circ 33' 04''$ (LT)
 $D_c = 5^\circ 00' 00''$
 $R = 1,145.92'$
 $L_s = 500.00'$
 $BS = 12^\circ 30' 00''$
 $LT = 334.17'$
 $ST = 167.43'$
 $X = 497.63'$
 $Y = 36.24'$
 $K = 249.60'$
 $P = 9.07'$
 $\Delta_c = 17^\circ 33' 04''$ (LT)
 $L_c = 351.02'$
 $TS = 699.35'$
 $ES = 93.55'$
 $C = 349.65'$
 $C_1 = C_2 = 498.94'$
 $C.B.1 = N 24^\circ 57' 14'' W$
 $C.B.2 = N 42^\circ 03' 52'' W$
 $C.B.2 = S 59^\circ 10' 30'' E$

FOR CENTERLINE AND BASELINE CONTROL COORDINATES, SEE SHEETS 10/11 AND 11/11 FOR MONUMENT TABLE SEE SHEETS 7/11, 8/11 & 9/11

HAM-75-00.22
 HAMILTON COUNTY
 CINCINNATI TOWNSHIP
 SEC. 18 & 24, TOWN 4, FR. 1
 CITY OF CINCINNATI

CURVE NB2
 P.I. Sta. 34+33.06
 T.S. = 23+26.21
 SC = 27+26.21
 CS = 35+31.77
 ST = 41+06.77
 Δ = 44° 01' 38"
 Ls = 400.00
 Δ_s = 10° 00'
 Δ = 40° 16' 38"
 D = 3° 00'
 R₁ = 1145.92
 Lc = 805.56'
 Ls = 200.00
 Δ = 2° 00'
 Δ_s = 8° 00'
 Δ = 11° 15' 00"
 D = 3° 00'
 R₁ = 1909.86'
 Lc = 375.00'
 Ls = 300.00
 Δ = 0° 03'
 T = 1106.85'
 T_s = 1253.00'

CURVE 4
 P.I. Sta. 74+43.54
 Δ = 65° 44' 51" (RT)
 Dc = 3° 30' 00"
 R = 1,637.02'
 Ls = 700.00'
 Δ_s = 12° 15' 00"
 ST = 467.79'
 ST = 234.35'
 X = 696.81'
 Y = 49.12'
 K = 349.47'
 P = 12.45'
 Δc = 41° 14' 51" (RT)
 Lc = 1,178.50'
 Ts = 1,415.49'
 Es = 326.94'
 C = 1,153.22'
 C1 = C2 = 698.58'
 C.B.1 = N 57° 51' 08" W
 C.B.2 = N 29° 03' 37" W
 C.B.2 = S 0° 16' 06" E



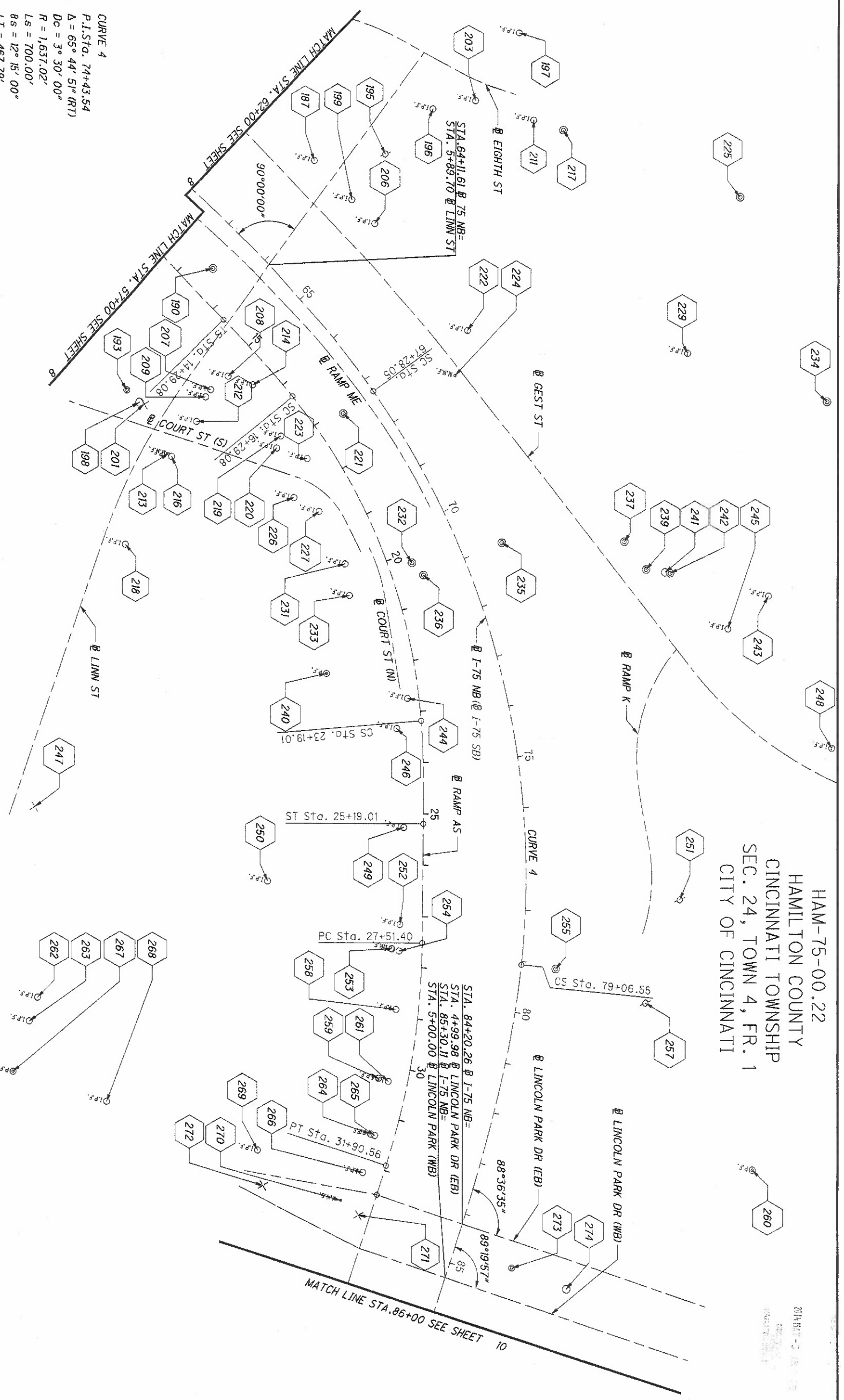
BASIS OF RIGHT OF WAY:
 DEEDS, SURVEY RECORDS AND VAL MAP FOR FORMER RAILROAD PROPERTY AND ADJACENT TRACTS.
 ADJACENT PLATS NOTED
 1. HAM-25-0-04 MILL CREEK EXPRESSWAY
 2. HAM-25-0-46 MILL CREEK EXPRESSWAY HAM-50-20.43 SIXTH STREET EXPRESSWAY
 3. HAM-25-0-83 MILL CREEK EXPRESSWAY
 4. HAM-25-1.63 MILL CREEK EXPRESSWAY
 5. HAM-75-12.301
 6. HAM-50-19.76 SIXTH STREET EXPRESSWAY
 7. CITY OF CINCINNATI FORT WASHINGTON WAY RECONSTRUCTION PROGRAM
 8. CONTRACTS 2, 6, 6A, 6B, 7 AND 14 HAMILTON COUNTY EAR 14(17) CONTRACT C RIGHT OF WAY PLANS OHIO APPROACH US25 - US42 REPLACEMENT BRIDGE OVER OHIO RIVER KENTUCKY DEPARTMENT OF HIGHWAYS

FOR CENTERLINE AND BASELINE CONTROL COORDINATES, SEE SHEETS 10/11 AND 11/11 FOR BASIS FOR BEARINGS SEE SHEET 1/11 FOR MONUMENT TABLE SEE SHEETS 1/11, 8/11 & 9/11

RECEIVED _____, 20
 RECORDED _____, 20
 BOOK **441** PAGE **31**
 COUNTY RECORDER

SURVEYORS SEAL
 STATE OF OHIO
 HARRY G. HERBST III
 REGISTERED SURVEYOR
 No. 58958
 SIGNED: *Harry G. Herbst III*
 DATE: 5/1/2014

HAM-75-00.22
 HAMILTON COUNTY
 CINCINNATI TOWNSHIP
 SEC. 24, TOWN 4, FR. 1
 CITY OF CINCINNATI



CURVE 4
 P.I. STA. 74+43.54
 $\Delta = 65^\circ 44' 51''$ (RT)
 $Dc = 3^\circ 30' 00''$
 $R = 1,637.02'$
 $Ls = 700.00'$
 $Lt = 467.79'$
 $St = 234.35'$
 $X = 696.81'$
 $Y = 49.72'$
 $K = 349.47'$
 $P = 12.45'$
 $\Delta c = 41^\circ 14' 51''$ (RT)
 $Lc = 1,178.50'$
 $Ts = 1,415.49'$
 $Es = 326.94'$
 $C = 1,153.22'$
 $C1 = C2 = 696.58'$
 $C.B.1 = N 57^\circ 51' 08'' W$
 $C.B.2 = N 29^\circ 03' 37'' W$
 $C.B.2 = S 0^\circ 16' 06'' E$

FOR CENTERLINE AND BASELINE CONTROL
 COORDINATES, SEE SHEETS 10/11 AND 11/11
 FOR BASIS FOR BEARINGS SEE SHEET 1/11
 FOR MONUMENT TABLE SEE SHEETS 7/11, 8/11 & 9/11

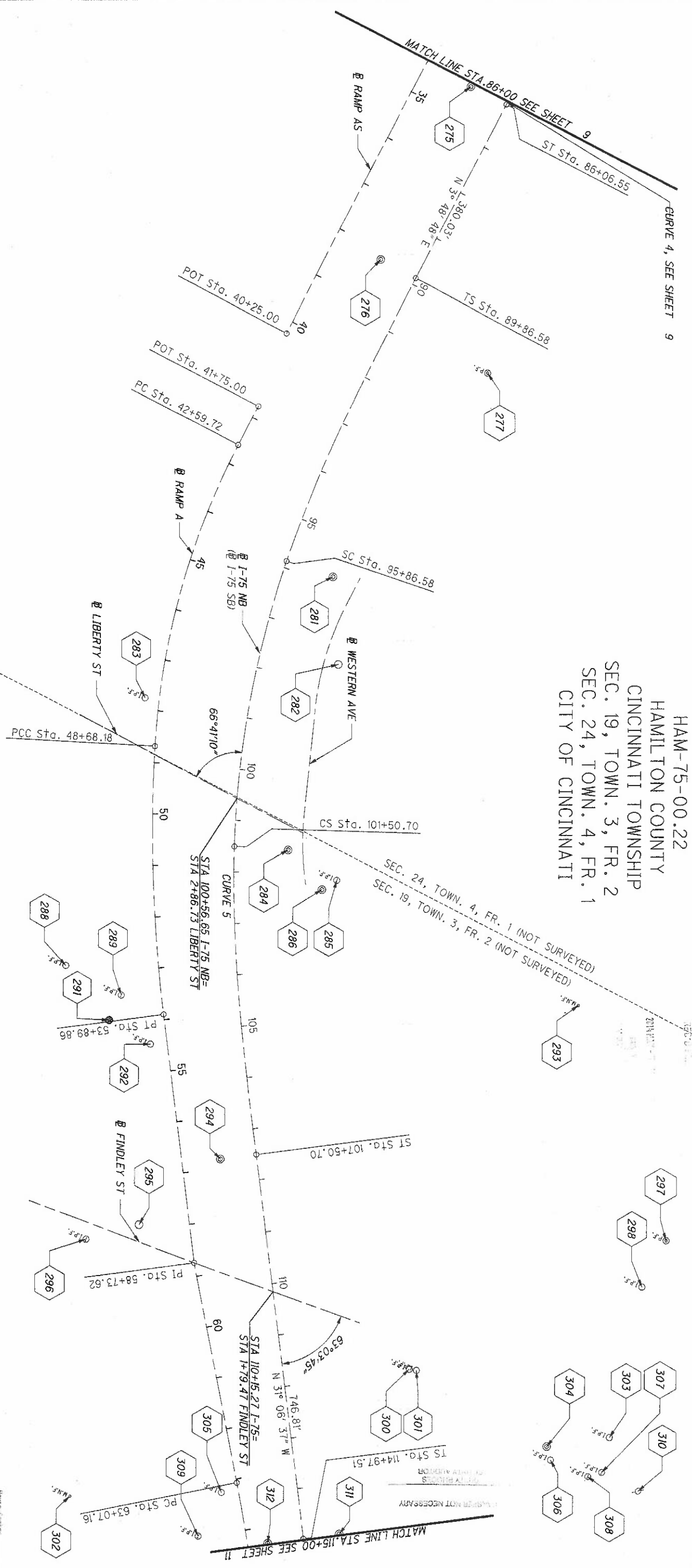
RECEIVED	RECORDED
BOOK 441	PAGE 20
COUNTY RECORDER	

SURVEYORS SEAL

SIGNED: *Harry G. Herbst III*
 DATE: 5/22/2014

HAM-75-00.22
 HAMILTON COUNTY
 CINCINNATI TOWNSHIP
 SEC. 19, TOWN. 3, FR. 2
 SEC. 24, TOWN. 4, FR. 1
 CITY OF CINCINNATI

SEC. 24, TOWN. 4, FR. 1 (NOT SURVEYED)
 SEC. 19, TOWN. 3, FR. 2 (NOT SURVEYED)



CURVE NB3
 P.I. Sta. 74+43.54
 $\Delta = 65^\circ 44' 51''$ (RT)
 $Dc = 3^\circ 30' 00''$
 $R = 1,637.02'$
 $Ls = 700.00'$
 $bs = 12^\circ 15' 00''$
 $LT = 467.79'$
 $ST = 234.35'$
 $x = 696.81'$
 $y = 49.72'$
 $k = 349.47'$
 $p = 12.45'$
 $\Delta c = 41^\circ 14' 51''$ (RT)
 $Lc = 1,178.50'$
 $Ts = 1,415.49'$
 $Es = 326.94'$
 $C = 1,153.22'$
 $C1 = C2 = 698.58'$
 $C.B.1 = N 57^\circ 51' 08'' W$
 $C.B.2 = N 29^\circ 03' 37'' W$
 $C.B.2 = S 0^\circ 16' 06'' E$

CURVE 5
 P.I. Sta. 98+89.58
 $\Delta = 34^\circ 55' 25''$ (LT)
 $Dc = 3^\circ 00' 00''$
 $R = 1,909.86'$
 $Ls = 600.00'$
 $bs = 9^\circ 00' 00''$
 $LT = 400.52'$
 $ST = 200.47'$
 $x = 698.52'$
 $y = 31.36'$
 $k = 299.75'$
 $p = 7.85'$
 $\Delta c = 16^\circ 55' 25''$ (LT)
 $Lc = 564.12'$
 $Ts = 903.00'$
 $E = 100.49'$
 $C = 562.07'$
 $C1 = C2 = 599.34'$
 $C.B.1 = N 0^\circ 48' 51'' E$
 $C.B.2 = N 13^\circ 38' 54'' W$
 $C.B.2 = S 28^\circ 06' 39'' E$

FOR CENTERLINE AND BASELINE CONTROL
 COORDINATES, SEE SHEETS 10/11 AND 11/11
 FOR BASIS FOR BEARINGS SEE SHEET 1/11
 FOR MONUMENT TABLE SEE SHEETS 7/11, 8/11 & 9/11

RECEIVED _____, 20____
 RECORDED _____, 20____
 BOOK **441** PAGE **23**
 COUNTY RECORDER

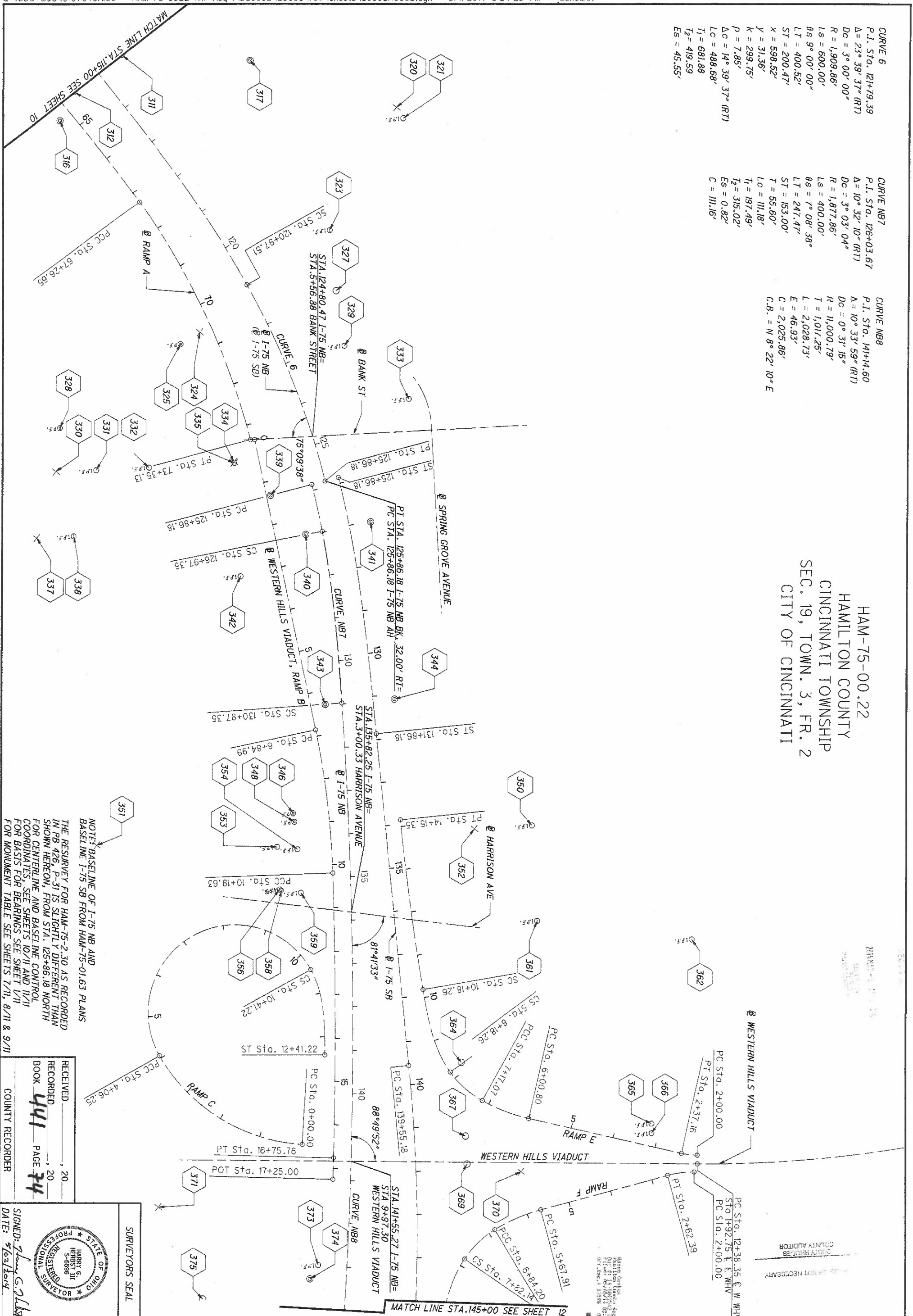
SURVEYORS SEAL
 HARRY G. HERBST III
 REGISTERED SURVEYOR
 No. 5-0850
 DATE: 5/02/2014

CURVE 6
 P.I. Sta. 121+79.39
 Δ = 23° 39' 37" (RT)
 Dc = 3° 00' 00"
 R = 1,909.86'
 Ls = 600.00'
 8s 9° 00' 00"
 LT = 400.52'
 ST = 200.47'
 X = 598.52'
 Y = 31.36'
 K = 299.75'
 P = 7.85'
 Δc = 14° 39' 37" (RT)
 Lc = 488.68'
 T1 = 681.88
 T2 = 419.59
 Es = 45.55'

CURVE NB7
 P.I. Sta. 126+03.67
 Δ = 10° 32' 10" (RT)
 Dc = 3° 03' 04"
 R = 1,877.86'
 Ls = 400.00'
 8s = 7° 08' 38"
 LT = 247.47'
 ST = 153.00'
 T = 55.60'
 Lc = 111.18'
 T1 = 197.49'
 T2 = 315.02'
 Es = 0.82'
 C = 111.16'

CURVE NB8
 P.I. Sta. 141+14.60
 Δ = 10° 33' 59" (RT)
 Dc = 0° 31' 15"
 R = 11,000.79'
 T = 1,017.25'
 L = 2,028.73'
 E = 46.93'
 C = 2,025.86'
 C.B. = N 8° 22' 10" E

HAM-75-00.22
 HAMILTON COUNTY
 CINCINNATI TOWNSHIP
 SEC. 19, TOWN. 3, FR. 2
 CITY OF CINCINNATI



NOTE: BASELINE OF I-75 NB AND BASELINE I-75 SB FROM HAM-75-01.63 PLANS THE RESURVEY FOR HAM-75-2.30 AS RECORDED IN PB 426, P-31 IS SLIGHTLY DIFFERENT THAN SHOWN HEREBY, FROM STA. 125+86.18 NORTH FOR CENTERLINE AND BASELINE CONTROL FOR BASIS FOR BEARINGS SEE SHEET 1/11 FOR MONUMENT TABLE SEE SHEETS 1/11, 8/11 & 9/11

RECEIVED _____
 RECORDED _____
 BOOK **441** PAGE **24**
 COUNTY RECORDER

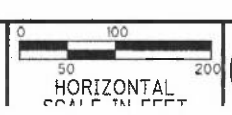
SURVEYORS SEAL
 HARRY G. HERBST, III
 REGISTERED PROFESSIONAL SURVEYOR
 SIGNED: *Harry G. Herbst, III*
 DATE: 5/6/2014

HAM-75-00.22

CENTERLINE PLAT

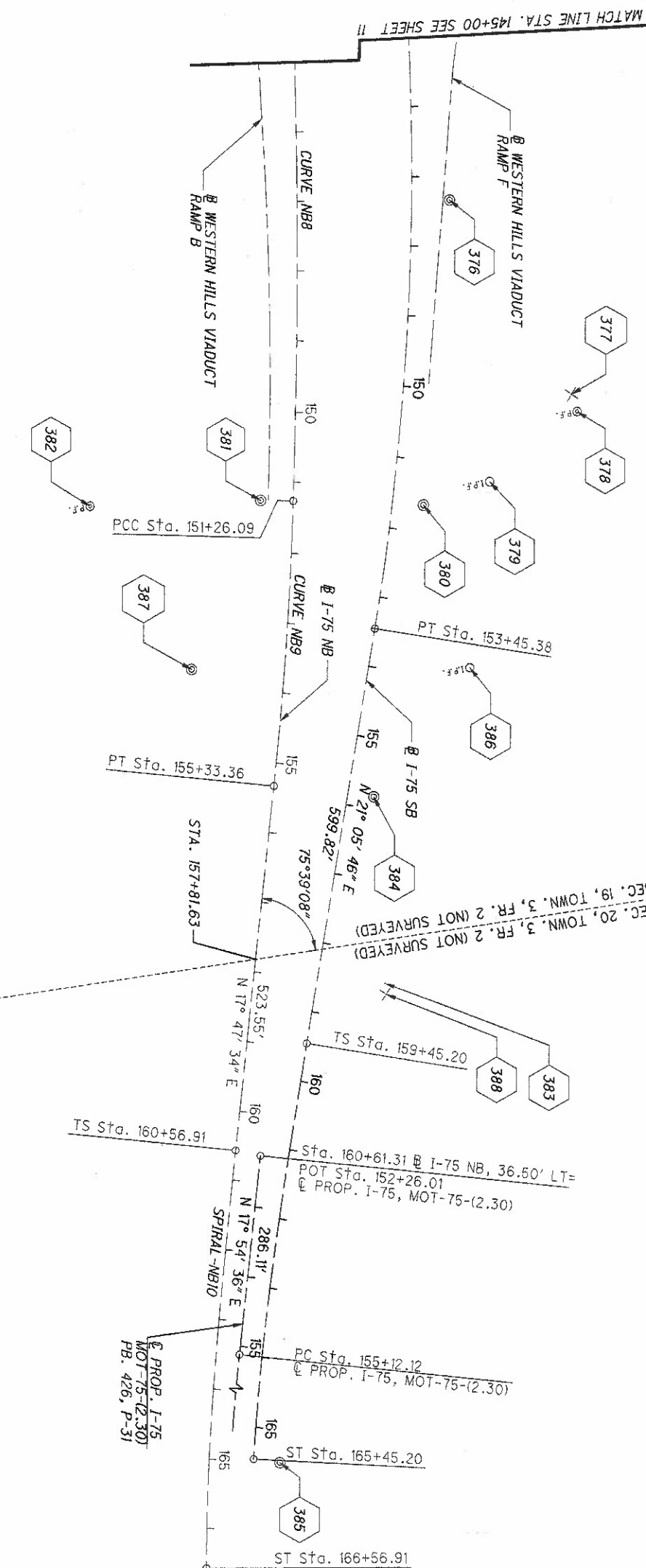
R/W DESIGNER RDH
 R/W REVIEWER HCH

PID NO. **89068**



5 / 11
 251

HAM-75-00.22
 HAMILTON COUNTY
 CINCINNATI TOWNSHIP
 SEC. 19 & 20, TOWN. 3, FR. 2
 CITY OF CINCINNATI



PROJECT CONTROL MONUMENTS HAM-75-2.30

COORDINATES AND STATIONING BASED ON HAM-75-2.30 PLANS							COORDINATES BASED ON HAM-75-00.22	
POINT NO.	NORTHING	EASTING	STATION	OFFSET	SIDE	ELEVATION	NORTHING	EASTING
BM801	416284.330	1391470.780	3135+11.51	61.71	RT	509.73	4299174.897	5265514.551
BM209	417201.990	1391778.100	3144+89.10	133.84	RT	555.31	4300102.945	5265789.084
BM212	419802.680	1391797.210	172+30.60	236.63	LT	508.46	4302702.626	5265715.657
BM213	420781.090	1391521.320	182+40.48	236.69	LT	528.99	4303670.556	5265405.207
BM214	421401.400	1392009.430	187+53.70	358.38	RT	554.36	4304307.903	5265870.913
BM217	422677.190	1390553.840	204+36.68	785.17	LT	505.34	4305531.144	5264370.926
BM218	423959.040	1390969.550	214+24.29	539.87	RT	539.87	4306826.97	5264740.743

CURVE NB8
 P.I. STA. 153+29.82
 Δ = 4° 08' 26" (RT)
 Dc = 1° 01' 00"
 R = 5,635.65'
 T = 203.72'
 L = 407.27'
 E = 3.68'
 C.B. = N 15° 43' 21" E

SPIRAL-NB10
 P.I. STA. 164+57.03
 Ls = 600.00'
 F s = 5° 56' 01"
 LT = 400.22'
 ST = 200.20'
 X = 599.36'
 Y = 20.70'
 K = 299.89'
 P = 5.18'

NOTE: BASELINE OF I-75 NB AND BASELINE I-75 SB FROM HAM-75-01.63 PLANS THE RESURVEY FOR HAM-75-2.30 AS RECORDED IN PB 426, P-31 IS SLIGHTLY DIFFERENT THAN SHOWN HEREON, FROM STA. 125+86.18 NORTH FOR CENTERLINE AND BASELINE CONTROL COORDINATES, SEE SHEETS 10/11 AND 11/11 FOR BASIS FOR BEARINGS SEE SHEET 1/11 FOR MONUMENT TABLE SEE SHEETS 7/11, 8/11 & 9/11

RECEIVED _____
 RECORDED _____
 BOOK **441** PAGE **25**
 COUNTY RECORDER


SURVEYORS SEAL
 HARRY G. HERBST III
 REGISTERED SURVEYOR
 No. 5-8888
 STATE OF OHIO
 SIGNED: *[Signature]*
 DATE: 5/01/2014

HAMILTON COUNTY
CINCINNATI TOWNSHIP
SEC. 17, 18, 23 & 24 TOWN 4, FR. 1
SEC. 19 & 20, TOWN 3, FR. 2
CITY OF CINCINNATI

Table with columns: POINT NO, NORTHING, EASTING, STATION, OFFSET, SIDE, ALIGNMENT, ELEVATION, DESCRIPTION. Rows 74-143 detailing survey points with coordinates and descriptions like '5/8" IRON PIN W/ BERDING CAP'.

Table with columns: POINT NO, NORTHING, EASTING, STATION, OFFSET, SIDE, ALIGNMENT, ELEVATION, DESCRIPTION. Rows 146-219 detailing survey points with coordinates and descriptions like '5/8" IRON PIN W/ BERDING CAP'.

RECEIVED
RECORDED
BOOK 441 PAGE 77
COUNTY RECORDER
DATE: 5/10/2014
SIGNED: [Signature]



SURVEYORS SEAL

HAM-75-00.22

CENTERLINE PLAT

R/W DESIGNER
RDH
R/W REVIEWER
HGH

PID NO.
89068

HAM-75-0.22
 HAMILTON COUNTY
 CINCINNATI TOWNSHIP
 SEC. 17 & 23, TOWN 4, FR. 1
 CITY OF CINCINNATI

I-75 NB GROUND COORDINATES		
STATION	NORTH	EAST
POT 0+00.00	4287169.69	5269072.47
TS 6+48.76	4287818.16	5269091.87
SC 8+48.76	4288017.97	5269100.18
PI 10+09.01	4288178.24	5269102.64
CS 11+67.73	4288334.47	5269138.50
ST 13+67.73	4288530.49	5269178.12
TS 23+26.21	4288467.70	5269378.92
PI 34+33.06	4290549.99	5269610.81
SC 27+26.21	4288862.50	5269438.76
CS 35+31.75	4290612.75	5269195.33
SC 37+31.75	4290760.04	5269060.28
CS 41+06.76	4290991.53	5268766.01
ST 44+06.76	4291139.52	5268505.45
POT 45+92.18	4291226.75	5268341.53

I-75 NB & SB GROUND COORDINATES		
STATION	NORTH	EAST
POT 52+00.00	429219.69	5268331.77
TS 60+28.05	4291609.28	5267601.09
SC 67+28.05	4291981.00	5267015.62
PI 74+43.54	4292275.25	5266358.06
CS 79+06.55	4292989.03	5265455.47
ST 86+06.55	4293687.60	5264452.20
TS 89+86.58	4294066.80	5264177.47
SC 95+86.58	4294666.08	5263485.99
PI 98+89.5788	4294967.80	5262653.53
CS 101+50.70	4295212.28	5261933.36
ST 107+50.70	4295740.92	5261070.96
TS 114+97.51	4296380.32	5260585.10
SC 120+97.51	4296908.96	5260102.70
PI 121+79.39	4296964.13	5265332.78
POT 125+86.18	4297380.18	5265278.38

I-75 NB GROUND COORDINATES		
STATION	NORTH	EAST
PC 125+86.18	4297384.34	5265310.11
CS 126+97.35	4297494.94	5265298.96
SC 130+97.35	4297894.86	5265301.46
PI 137+83.4763	429871.52	5265164.87
PCC 151+26.09	4298988.95	5265596.32
PI 155+33.36	4300290.90	5265706.66
TS 160+56.91	4300789.41	5265866.64
PI 164+57.14	4301366.42	5266030.09
ST 166+56.91	4301366.42	5266030.09

I-75 SB GROUND COORDINATES		
STATION	NORTH	EAST
POT 0+00.00	4287169.69	5269072.47
PC 11+11.92	4288281.11	5269105.72
PI 15+33.78	4288702.78	5269118.34
PT 19+55.26	4289124.24	5269099.91
TS 124+03.98	4289572.53	5269080.32
PI 36+21.28	4290788.67	5269027.16
PCC 39+36.98	4290966.40	5268531.77
CS 39+36.98	4290966.39	5268531.77
ST 45+85.51	4291332.59	5268007.02

WESTERN HILLS VIA RAMP D GROUND COORD.		
STATION	NORTH	EAST
POT 6+00.00	4299068.57	5265344.82
TS 6+52.28	4299120.85	5265345.41
PI 7+87.38	4299315.58	5265346.94
SC 8+52.28	4299315.58	5265380.20
PCC 15+06.48	4299100.72	5265719.31
PI 18+17.71	4298975.65	5265449.27

I-75 SB GROUND COORDINATES		
STATION	NORTH	EAST
TS 125+86.18	4297376.03	5265246.65
PI 127+86.64	4297574.80	5265220.66
ST 131+86.18	4297975.18	5265230.45
PC 139+55.18	4298173.94	5265249.27
PI 146+57.20	4298445.76	5265266.44
PT 153+45.38	4300100.74	5265519.12
TS 159+45.20	4300660.36	5265735.02
PI 163+45.44	4301033.77	5265879.08
ST 165+45.20	4301227.13	5265931.00

RAMP D GROUND COORDINATES		
STATION	NORTH	EAST
POT 0+00.00	4287168.61	5269108.45
TS 5+42.00	4287710.37	5269124.66
SC 7+42.00	4287910.18	5269132.97
CS 13+09.93	4288469.58	5269225.50
PI 14+16.96	4289126.37	5269167.04
SC 16+10.09	4288748.16	5269334.94
CS 21+81.73	4289056.03	5269785.11
ST 24+81.73	4289056.15	5270094.41

RAMP J GROUND COORDINATES		
STATION	NORTH	EAST
POT 15+00.00	4288654.82	5269229.27
PC 21+57.65	4289297.88	5269367.05
PI 22+95.14	4289431.96	5269397.47
POT 28+49.99	4289971.55	5269526.70

RAMP B GROUND COORDINATES		
STATION	NORTH	EAST
POT 0+00.00	4287168.61	5269108.45
TS 18+04.00	4288971.80	5269162.40
SC 22+04.05	4289363.06	5269229.30
PI 29+20.92	4290088.25	5269195.80
CS 28+87.91	4289610.54	5269805.27
ST 31+87.93	4289462.16	5270064.51

RAMP ME GROUND COORDINATES		
STATION	NORTH	EAST
POT 6+00.00	4289388.24	5271838.78
TS 8+60.00	4289307.80	527191.54
SC 12+60.00	4289213.34	5270903.79
PI 19+06.76	4288893.94	5270196.14
CS 22+02.05	4289601.21	5269994.04
ST 26+02.05	4289962.55	5269824.62

HARRINGTON AVE. GROUND COORDINATES		
STATION	NORTH	EAST
POT 0+00.00	4298451.33	5265046.94
POT 2+00.00	4298402.61	5265240.91
POT 3+00.33	4298378.17	5265338.22
POT 6+00.30	4298305.09	5265629.16

RAMP E GROUND COORDINATES		
STATION	NORTH	EAST
POT 26+02.05	4289966.80	5268835.84
TS 26+54.65	4290015.98	5268917.17
SC 31+54.65	4290468.34	5268606.68
PI 33+54.00	4290668.80	5268568.96
CS 35+05.67	4290727.92	5268372.42
ST 40+05.67	4290983.59	5268943.96
POT 46+49.81 BK=	4291272.61	5268368.31
TS 60+70.73	4291659.71	5267597.30
PI 66+74.29	4291930.53	5267057.91
SC 67+70.73	4292022.67	5267000.92
PI 69+89.48	4292177.30	5266846.48

JOHN ST. GROUND COORDINATES		
STATION	NORTH	EAST
POT 0+90.00	4289249.55	5269743.25
PC 5+18.03	4289668.44	5268655.27
PT 7+10.39	4289859.71	5269641.33
POT 10+00.00	4291046.77	5269659.15

RAMP MW GROUND COORDINATES		
STATION	NORTH	EAST
POT 8+00.00	4289237.11	5271233.53
TS 11+53.50	4289165.49	5270871.36
SC 14+03.50	4289120.20	5270631.54
CS 18+78.49	428913.47	5270157.82
SC 20+28.49	4289138.04	5270009.94
PI 24+31.13	4288806.64	5269626.22
CS 27+36.83	4289547.71	5269455.43
ST 31+36.83	4289918.12	5269306.87
TS 31+82.46	4289861.64	5269293.13
SC 34+82.46	4290245.18	5269195.38
CS 46+12.85	4291111.15	5268494.67
ST 50+12.85	4291311.45	5268148.66

FIFTH ST. GROUND COORDINATES		
STATION	NORTH	EAST
POT 68+90.04	4290292.73	5268913.59
PC 71+30.04	4290150.96	5269107.27
PI 72+83.75	4290060.16	5269231.27
PI 74+19.34	4290091.33	5269381.79
POT 79+78.92	4290204.81	5269297.74

SIXTH ST. CONNECTOR GROUND COORD.		
STATION	NORTH	EAST
POT 58+00.00	4290411.41	5267885.16
TS 60+92.24	4290477.43	5268169.83
SC 63+42.24	4290512.38	5268416.61
PI 64+38.38	4290555.63	5268507.02
CS 65+02.77	4290480.32	5268573.14
ST 67+52.77	4290351.17	5268786.31
PT 68+46.96	4290295.54	5268862.31
POT 69+09.96	4290258.38	5268913.06

RAMP P GROUND COORDINATES		
STATION	NORTH	EAST
PC 29+84.26	4290753.79	5269932.63
PCC 30+41.16	4290747.29	5269816.15
PI 30+72.26	4290737.54	5269846.42
PI 31+87.11	4290755.13	5269730.65
PC 33+31.83	4290776.91	5269587.58
PI 35+13.34	4290804.24	5269408.14
PI 36+91.86	4290885.68	5269245.92
POT 46+49.81 BK =	4291315.51	5268389.82
TS 52+08.00 AH	4291341.36	5268338.34
PC 52+65.60 BK =	4291373.64	5268274.05
PI 0+71.94	4291412.19	5268213.32
PI 1+43.76	4291483.21	5268101.46
PC 2+16.26	4291521.77	5268040.72
PI 3+48.20	4291554.05	5267976.43
PI 4+20.02	4291578.72	5267927.30
POT 4+75.00, 16.00' LT	4291654.42	5267920.12
POT 7+28.08	4291677.98	5267693.94

RAMP Y GROUND COORDINATES		
STATION	NORTH	EAST
PC 53+37.08	4290444.24	5267582.07
PI 55+90.98	4290397.28	5267602.93
PI 57+75.78	4290454.64	5267850.27
POT 65+21.07	4290623.03	5268576.29

SIXTH ST. GROUND COORDINATES		
STATION	NORTH	EAST
PC 52+34.68	4290163.97	5267446.32
PI 53+12.73	4290119.72	5267522.77
PI 53+81.42	4290247.29	5267561.84
PC 54+99.22	4290349.27	5267620.80
PI 56+33.71	4290465.70	5267688.12
PI 57+53.00	4290486.08	5267819.14
PC 63+20.49	4290624.29	5268371.95
PI 65+65.27	4290619.60	5268610.40
PI 68+07.40	4290612.98	5268855.09
POT 70+79.90	4290666.61	5269127.50

RAMP C GROUND COORDINATES		
STATION	NORTH	EAST
PC 0+00.00	4290871.24	5267970.35
PI 0+94.51	4290964.64	5267955.94
PI 1+35.00	4290957.45	5268050.18
POT 5+36.56	4290926.91	5268450.58

I-75 NB & SB GROUND COORDINATES		
STATION	NORTH	EAST
POT 152+26.01	4300804.75	5265533.20
POT 155+12.12	4301077.00	5265921.19

RECEIVED _____, 20
 RECORDED _____, 20
 BOOK 441 PAGE 39
 COUNTY RECORDER

SURVEYORS SEAL
 HARRY G. HERBST III
 REGISTERED SURVEYOR
 STATE OF OHIO
 No. 5-8888
 DATE: 5/2/2014

HAM-75-0.22
 HAMILTON COUNTY
 CINCINNATI TOWNSHIP
 SEC. 17 & 23, TOWN 4, FR. 1
 CITY OF CINCINNATI

EIGHT ST. GROUND COORDINATES

STATION	NORTH	EAST
POT 2+00.00	4288692.30	5268054.78
PC 2+19.67	4289711.91	5268056.40
PI 4+45.59	428937.06	5268075.00
PI 6+69.42	429060.34	5268040.56
POT 12+43.88 BK =	4290728.08	5267952.97
PC 3+63.99 AH	4290991.38	5267912.36
PI 8+92.35	4291250.27	5267872.42
PI 11+21.79	4291389.43	5267650.49
POT 16+31.92	4291650.45	5267218.31
PC 17+42.79	4291719.35	5267124.38
PI 19+25.22	4291816.27	5266989.83
PI 24+07.37	4291927.48	5266829.21
PC 27+95.64	4292347.04	5266679.61
PI 30+20.67	4292484.22	5266610.22
PI 32+33.32	4292502.78	5266576.96

NINETH ST. GROUND COORDINATES

STATION	NORTH	EAST
POT 6+07.87	4291288.05	5267441.47
PC 6+80.74	4291282.49	5267514.12
PI 9+53.52	4291261.65	5267786.11
PI 12+22.63	4291317.79	5268053.05
POT 19+98.18	4291477.41	5268911.99

SEVENTH ST. GROUND COORDINATES

STATION	NORTH	EAST
POT 6+07.44	4291264.12	5267439.63
PC 6+74.13	4291259.03	5267506.13
PI 9+57.38	4291237.40	5267788.55
PI 12+33.41	4291109.90	5268041.48
PC 14+54.34	4291010.45	5268238.77
PI 15+67.73	4290959.41	5268340.02
PI 16+18.23	4290950.79	5268453.08
POT 17+36.01	4290946.39	5268510.69

RAMP AS GROUND COORDINATES

STATION	NORTH	EAST
PC 0+17.89	4291499.94	5268807.27
PI 4+09.54	4291481.07	5268717.58
PI 2+00.00 BK =	4291481.56	5268826.16
PI 0+43.59 BK	4291481.56	5268826.16
TS 1+43.34	4291494.62	5268526.66
SC 3+43.34	4291512.25	5268327.47
PI 7+09.77	4291534.71	5267961.65
CS 10+57.91	4291729.15	5267650.97
ST 12+57.91	4291830.63	5267478.66
TS 14+29.08	4291920.05	5267332.71
SC 16+29.08	4292029.42	5267165.34
PI 19+98.42	4292217.49	5266847.25
CS 23+19.01	4292577.40	5266763.45
ST 25+19.01	4292769.90	5266709.43
PC 27+51.40	4292939.37	5266653.18
PI 29+12.72	4293210.11	5266599.61
PI 34+90.56	4293431.00	5266613.35
POT 32+47.98	4293488.31	5266616.91
POT 40+25.00	4294263.83	5266665.15

RAMP D GROUND COORDINATES

STATION	NORTH	EAST
PC 0+00.00	4290913.57	5267884.90
PI 1+34.23	4291046.23	5267864.43
PI 2+52.43	4291119.38	5267751.88
PC 2+52.43	4291119.38	5267751.88
PI 4+24.50	4291213.14	5267607.61
PI 5+89.38	4291226.29	5267436.04

EIGHT ST. GROUND COORDINATES

STATION	NORTH	EAST
POT 0+50.00	4291356.70	5266890.64
PC 0+98.07	4291353.09	5266833.58
PI 1+32.67	4291350.49	5266973.08
PI 1+67.08	4291341.74	5267006.56
PC 2+96.77	4291308.93	5267132.03
PI 3+48.28	4291295.90	5267181.86
PI 3+99.52	4291291.97	5267233.22
POT 6+07.45	4291276.09	5267440.54

LINN ST. GROUND COORDINATES

STATION	NORTH	EAST
POT 0+18.15	4291321.64	5267083.44
POT 4+42.82	4291660.45	5267218.31
POT 5+89.69	4291796.91	5267272.63
POT 6+20.28	4291825.33	5267283.94
POT 7+28.09	4291825.49	5267323.82
PC 8+66.87	4292054.43	5267375.14
PI 10+41.45	4292216.63	5267439.71
PI 12+13.37	4292390.70	5267453.05
POT 17+15.02	4292950.71	5267495.96

COURT ST. GROUND COORDINATES

STATION	NORTH	EAST
POT 0+00.00	4292145.00	5267584.79
POT 1+74.00	4292157.71	5267470.65
PC 4+64.92	4292178.95	5267120.51
PI 5+34.67	4292184.04	5267050.95
PI 5+87.14	4292236.90	5267005.44
POT 6+65.53	4292288.74	5266960.83

RAMP K GROUND COORDINATES

STATION	NORTH	EAST
PC 0+32.31	4292319.56	5266315.34
PI 1+42.79	4292461.53	5266384.78
CS 12+45.20	4292526.98	5266341.43
ST 13+95.20	4292667.05	5266288.78
PC 4+32.32	4292700.63	5266272.96
PI 5+22.35	4292782.20	5266234.86
PI 6+08.56	4292872.03	5266240.84

LINCOLN PARK DR. (WB) GROUND COORD.

STATION	NORTH	EAST
POT 0+00.00	4293648.13	5265948.61
POT 1+55.41	4293637.38	5266103.57
POT 3+25.25	4293624.54	5266272.93
POT 5+00.00	4293611.33	5266447.18
POT 6+77.06	4293597.94	5266623.73
POT 9+41.00	4293538.91	5266880.99

LINCOLN PARK DR. (EB) GROUND COORD.

STATION	NORTH	EAST
POT 0+00.00	4293540.21	5265942.26
POT 1+54.34	4293528.19	5266036.13
POT 3+24.35	4293514.94	5266265.62
POT 4+99.98	4293501.67	5266440.75
POT 6+76.65	4293488.31	5266616.91
POT 9+39.13	4293507.99	5266878.66

WESTERN AVE. GROUND COORDINATES

STATION	NORTH	EAST
POT 0+00.00	4294638.44	5266341.04
PC 0+50.00	4294688.32	5266344.49
PI 1+61.41	4294739.47	5266352.17
PI 2+10.07	4294905.39	5266317.64
PC 4+72.34	4295097.70	5266294.95
PI 4+91.94	4295156.34	5266248.88
PCC 5+11.53	4295134.51	5266241.54
PI 5+57.15	4295176.82	5266224.47
PI 6+02.98	4295215.88	5266200.90
POT 6+11.69	4295223.68	5266196.19

RAMP A GROUND COORDINATES

STATION	NORTH	EAST
POT 4+75.00	4294414.61	5266658.02
PC 4+59.72	4294499.16	5266663.43
PI 4+58.61	4294480.42	5266683.19
PCC 4+8+68.18	4295086.42	5266574.14
PI 5+29.74	4295341.14	5266481.80
PI 5+34.89.86	4295565.09	5266346.67
PI 5+8+73.62	4295979.29	5266036.75
PC 6+07.12	4296334.23	5265847.80
PI 6+5+17.42	4296506.13	5265727.24
PCC 6+7+26.65	4296690.20	5265626.25
PI 7+0+34.44	4296960.04	5265478.19
PI 7+3+35.13	4297265.23	5265438.26

BANK ST. GROUND COORDINATES

STATION	NORTH	EAST
POT 0+57.41	4297312.52	5264796.86
POT 5+56.88	4297275.79	5265294.98
POT 7+15.04	4297264.15	5265452.71

SPRING GROVE AVE GROUND COORD.

STATION	NORTH	EAST
PC 0+00.00	4297168.33	5265046.13
PI 0+62.96	4297222.24	5265013.60
PI 1+21.99	4297285.06	5265017.81
POT 1+33.13	4297296.17	5265018.56
POT 5+55.01	4297777.11	5265046.78

WESTERN HILLS VIA RAMP B GROUND COORD

STATION	NORTH	EAST
POT 0+00.00	4297265.94	5265428.55
PC 6+84.99	4297948.41	5265369.95
PI 8+52.74	4298116.55	5265355.60
PCC 10+19.63	4298282.63	5265370.60
PI 13+47.79	4298609.47	5265399.95
PI 16+75.76	4298933.98	5265448.81
POT 17+25.00	4298982.67	5265466.14

WESTERN HILLS VIA RAMP C GROUND COORD

STATION	NORTH	EAST
POT 17+25.00	4298980.28	5265471.96
PC 21+01.09	4299402.66	5265535.54
PI 24+01.09	4299648.84	5265572.60
PI 25+49.71	4299890.76	5265631.36

WESTERN HILLS VIA RAMP D GROUND COORD

STATION	NORTH	EAST
PC 0+00.00	4298894.11	5265517.29
PI 2+21.63	4298853.92	5265735.24
PCC 4+06.25	4298649.42	5265820.68
CS 10+41.22	4298977.54	5265448.40
PI 12+41.22	4298695.12	5265439.73
SI 12+41.22	4298695.12	5265439.73

WESTERN HILLS VIADUCT GROUND COORD.

STATION	NORTH	EAST
POT 0+00.00	4299078.48	5264420.52
POT 8+47.76	4298966.48	5265260.85
POT 9+97.30	4298946.73	5265409.08
POT 13+96.84	4298893.95	5265805.12

WESTERN HILLS VIA RAMP F GROUND COORD

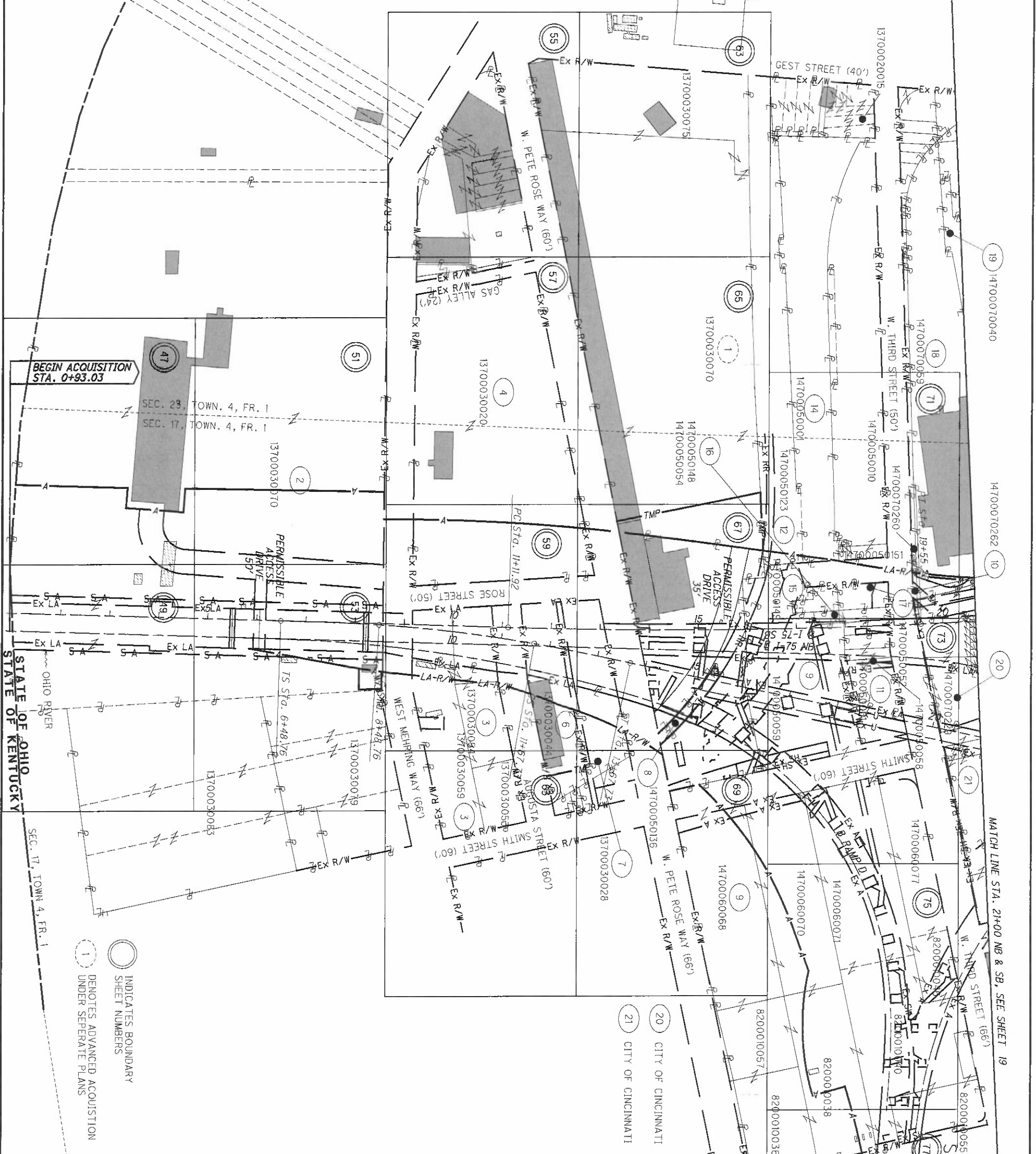
STATION	NORTH	EAST
PC 2+00	4299070.40	5264621.21
PI 2+31.39	4299066.25	5264652.33
PI 2+62.39	4299070.39	5264621.21
PC 5+67.91	4299113.19	5264985.95
PI 6+26.45	4299121.34	5265043.92
PCC 6+84.20	429945.42	5265097.28
PI 7+99.32	4299192.78	5265202.21
SI 9+82.14	4299383.68	5265257.76
POT 14+00.17	4299785.06	5265374.55

FOR CENTERLINE AND BASELINE CONTROL
 COORDINATES, SEE SHEETS 10/11 AND 11/11

RECEIVED _____, 20
 RECORDED _____, 20
 BOOK 441 PAGE 80
 COUNTY RECORDER

SURVEYORS SEAL
 HARRY G. HERBST III
 REGISTERED PROFESSIONAL SURVEYOR
 No. 58888
 State of Ohio

SIGNED: *Harry G. Herbst III*
 DATE: 5/02/2014



- INDICATES BOUNDARY SHEET NUMBERS
- DENOTES ADVANCED ACQUISITION UNDER SEPERATE PLANS
- 1 LONGWORTH HALL, LLC, AN OHIO LIMITED LIABILITY COMPANY
- 2 DUKE ENERGY OHIO INC, FKA DUKE ENERGY, FKA CINCINNATI GAS & ELECTRIC CO.
- 3 HILLTOP BASIC RESOURCES, INC, FKA HILLTOP CONCRETE CORPORATION
- 4 DUKE ENERGY OHIO INC, FKA DUKE ENERGY, FKA CINCINNATI GAS & ELECTRIC CO.
- 5 CITY OF CINCINNATI
- 6 CINCINNATI DOCK PROPERTIES, INC, AN OHIO CORPORATION
- 7 CINCINNATI DOCK PROPERTIES, INC, AN OHIO CORPORATION
- 8 CENTRAL RAILROAD CO OF INDIANA
- 9 CITY OF CINCINNATI
- 10 CITY OF CINCINNATI
- 11 SPEEDWAY SUPERAMERICA LLC, A DELAWARE LIMITED LIABILITY COMPANY
- 12 THE CENTRAL RAILROAD CO. OF INDIANA
- 13 SEE SHEET 18
- 14 COVINGTON & CINCINNATI ELEVATED RAILROAD & TRANSFER & BRIDGE COMPANY, AN OHIO & KY. CORP.
- 15 CSX TRANSPORTATION, INC., A CORPORATION UNDER THE LAWS OF VIRGINIA
- 16 LONGWORTH HALL, LLC, AN OHIO LIMITED LIABILITY CO.
- 17 NORTON OUTDOOR ADVERTISING, INC., AN OHIO CORPORATION, (1/7/3), AND CHRISTIAN THEOLOGICAL SEMINARY, AN INDIANA CORPORATION, (2/7/3)
- 18 BT-OH LLC, A DELAWARE LIMITED LIABILITY COMPANY FKA CLEVE COMPANY, FKA CALDWELL REALTY CO
- 19 TOWNVIEW 56TH STREET, LLC, A DELAWARE LIMITED LIABILITY COMPANY

REV. BY	DATE	PARCEL IT - OWNER	DESCRIPTION
HGH	3/9/15	PARCEL 17 - OWNER	
DATE COMPLETED	5/09/2014		

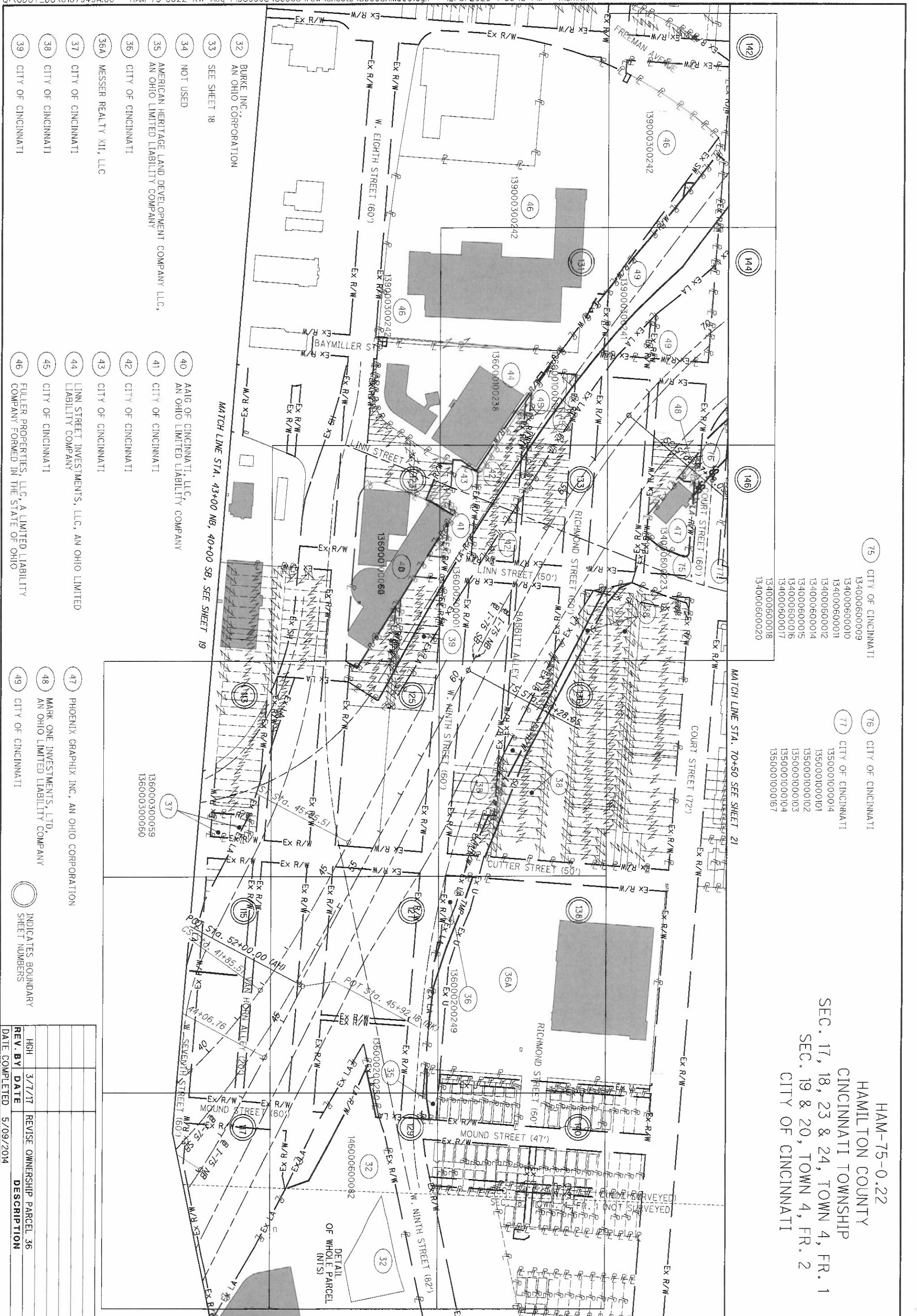


HAM-75-0.22
 HAMILTON COUNTY
 CINCINNATI TOWNSHIP
 SEC. 17, 18, 23 & 24, TOWN 4, FR. 1
 SEC. 19 & 20, TOWN 4, FR. 2
 CITY OF CINCINNATI

- 13 CITY OF CINCINNATI
- 18 BT-OH LLC, A DELAWARE LIMITED LIABILITY COMPANY
FKA CLEVE COMPANY, FKA CALDWELL REALTY CO
- 19 TOWNVIEW 56TH STREET, LLC,
A DELAWARE LIMITED LIABILITY COMPANY
- 20 CITY OF CINCINNATI
- 21 CITY OF CINCINNATI
- 22 NORTON ADVERTISING, INC.
AN OHIO CORPORATION
- 23 CITY OF CINCINNATI
- 24 DUKE ENERGY OHIO INC, FKA DUKE ENERGY, FKA
CINCINNATI GAS & ELECTRIC CO.
- 25 BT-OH LLC, A DELAWARE LIMITED LIABILITY COMPANY
FKA CLEVE COMPANY, FKA CALDWELL REALTY CO
- 26 CITY OF CINCINNATI
- 27 CITY OF CINCINNATI
- 28 CITY OF CINCINNATI
- 29 UNION BAPTIST CHURCH, INC.,
AN OHIO NONPROFIT CORPORATION
- 30 CITY OF CINCINNATI
- 31 CITY OF CINCINNATI
- 33 WJIX BROADCAST PLAZA, LLC,
A DELAWARE LIMITED LIABILITY COMPANY
- 82 CITY OF CINCINNATI

INDICATES BOUNDARY
 SHEET NUMBERS

REV. BY	DATE	DESCRIPTION
HGH	6/13/19	REVISE TAKES - PARCEL 25
HGH	3/22/17	ADD PARCEL 82-WL
HGH	3/9/15	PARCEL 22 - AERIAL EASEMENT
DATE COMPLETED	5/09/2014	



HAM-75-0.22
 HAMILTON COUNTY
 CINCINNATI TOWNSHIP
 SEC. 17, 18, 23 & 24, TOWN 4, FR. 1
 SEC. 19 & 20, TOWN 4, FR. 2
 CITY OF CINCINNATI

- 32 BURKE INC., AN OHIO CORPORATION
- 33 SEE SHEET 18
- 34 NOT USED
- 35 AMERICAN HERITAGE LAND DEVELOPMENT COMPANY LLC, AN OHIO LIMITED LIABILITY COMPANY
- 36 CITY OF CINCINNATI
- 37 CITY OF CINCINNATI
- 38 CITY OF CINCINNATI
- 39 CITY OF CINCINNATI
- 40 AAG OF CINCINNATI, LLC, AN OHIO LIMITED LIABILITY COMPANY
- 41 CITY OF CINCINNATI
- 42 CITY OF CINCINNATI
- 43 CITY OF CINCINNATI
- 44 LINN STREET INVESTMENTS, LLC, AN OHIO LIMITED LIABILITY COMPANY
- 45 CITY OF CINCINNATI
- 46 FULLER PROPERTIES, LLC, A LIMITED LIABILITY COMPANY FORMED IN THE STATE OF OHIO
- 47 PHOENIX GRAPHIX INC, AN OHIO CORPORATION
- 48 MARK ONE INVESTMENTS, LTD, AN OHIO LIMITED LIABILITY COMPANY
- 49 CITY OF CINCINNATI

- 75 CITY OF CINCINNATI
 134000600009
 134000600010
 134000600011
 134000600012
 134000600014
 134000600015
 134000600016
 134000600017
 134000600018
 134000600020
- 76 CITY OF CINCINNATI
- 77 CITY OF CINCINNATI
 1350001000014
 1350001000101
 1350001000102
 1350001000103
 1350001000104
 1350001000167

- 31 136000300059
 136000300060
- 32 146000600082
- 33 136000200249
- 34 136000200250
- 35 136000200249
- 36 136000200249
- 37 136000200249
- 38 136000200249
- 39 136000200249
- 40 136000200249
- 41 136000200249
- 42 136000200249
- 43 136000200249
- 44 136000200249
- 45 136000200249
- 46 136000200249
- 47 136000200249
- 48 136000200249
- 49 136000200249

INDICATES BOUNDARY
 SHEET NUMBERS

REV. BY	DATE	DESCRIPTION
HGH	3/7/17	REVISE OWNERSHIP PARCEL 36
DATE COMPLETED	5/09/2014	

HAM-75-00.22

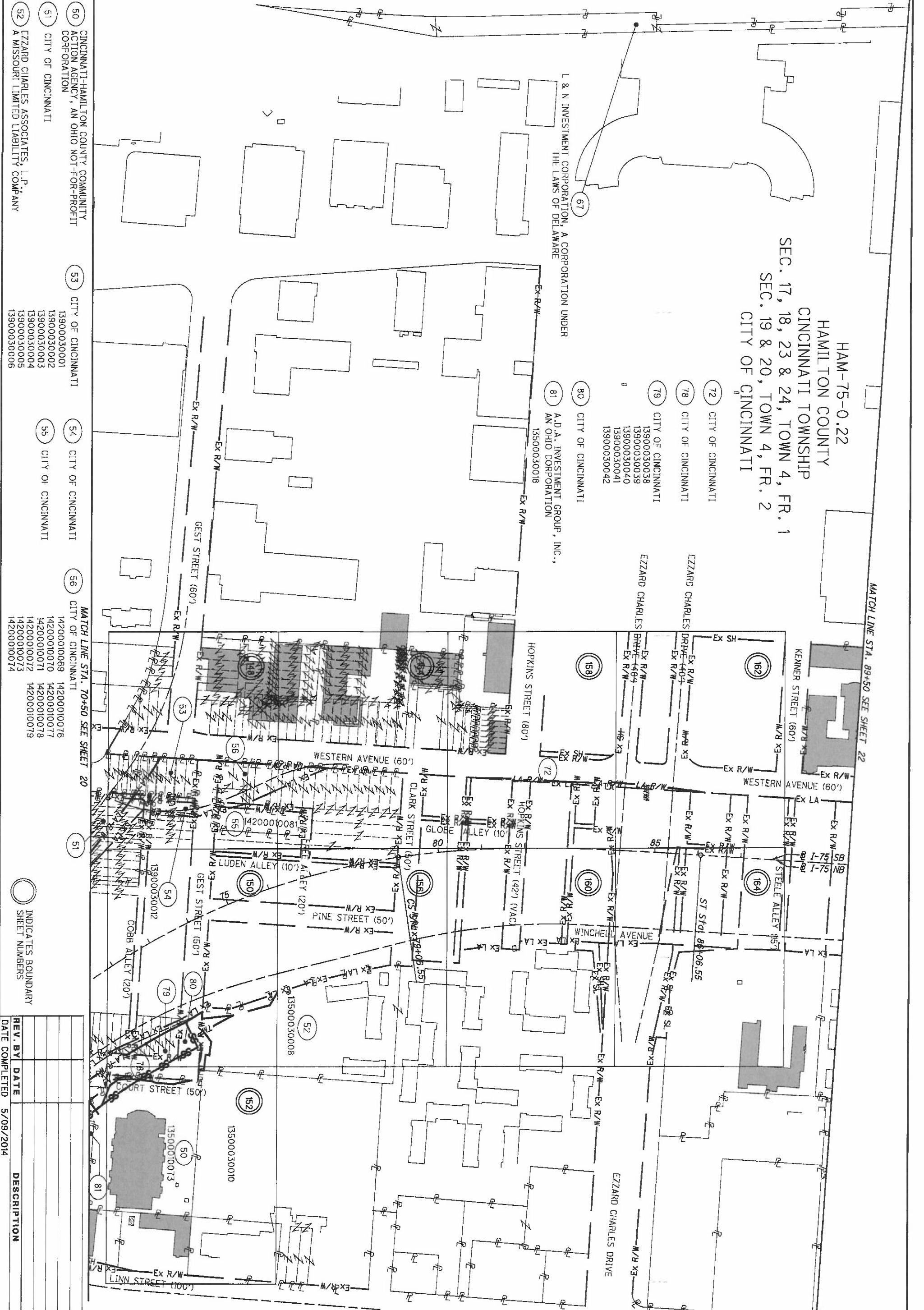
PROPERTY MAP

R/W DESIGNER
 RDH
 R/W REVIEWER
 HGH

PID NO.
89068

0 100 200
 50
 HORIZONTAL SCALE IN FEET





HAM-75-0.22
 HAMILTON COUNTY
 CINCINNATI TOWNSHIP
 SEC. 17, 18, 23 & 24, TOWN 4, FR. 1
 SEC. 19 & 20, TOWN 4, FR. 2
 CITY OF CINCINNATI

L & N INVESTMENT CORPORATION, A CORPORATION UNDER THE LAWS OF DELAWARE
 67
 80 CITY OF CINCINNATI
 81 A.D.A. INVESTMENT GROUP, INC., AN OHIO CORPORATION
 13500030018

72 CITY OF CINCINNATI
 78 CITY OF CINCINNATI
 79 CITY OF CINCINNATI
 13900030038
 13900030039
 13900030040
 13900030041
 13900030042

EZZARD CHARLES DRIVE (40')
 EZZARD CHARLES DRIVE (40')
 EZZARD CHARLES DRIVE (40')

- 50 CINCINNATI-HAMILTON COUNTY COMMUNITY ACTION AGENCY, AN OHIO NOT-FOR-PROFIT CORPORATION
- 51 CITY OF CINCINNATI
- 52 EZZARD CHARLES ASSOCIATES, L.P., A MISSOURI LIMITED LIABILITY COMPANY
- 53 CITY OF CINCINNATI
- 54 CITY OF CINCINNATI
- 55 CITY OF CINCINNATI
- 56 CITY OF CINCINNATI

MATCH LINE STA. 70+50 SEE SHEET 20

INDICATES BOUNDARY SHEET NUMBERS

REV. BY	DATE	DESCRIPTION

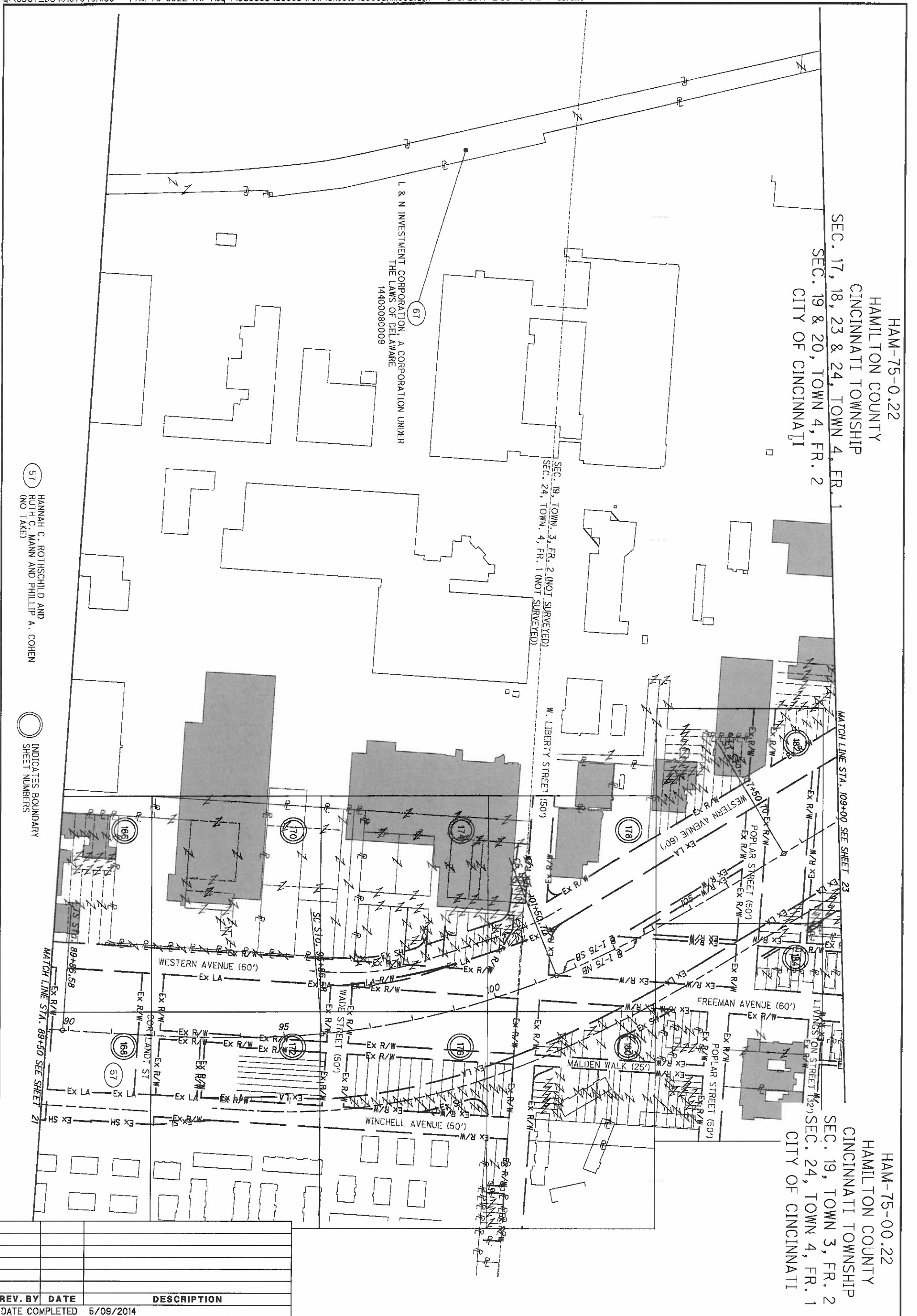
HAM-75-0.22
 HAMILTON COUNTY
 CINCINNATI TOWNSHIP
 CITY OF CINCINNATI
 SEC. 17, 18, 23 & 24, TOWN 4, FR. 1
 SEC. 19 & 20, TOWN 4, FR. 2

HAM-75-00.22
 HAMILTON COUNTY
 CINCINNATI TOWNSHIP
 CITY OF CINCINNATI
 SEC. 19, TOWN 3, FR. 2
 SEC. 24, TOWN 4, FR. 1

L & N INVESTMENT CORPORATION, A CORPORATION UNDER THE LAWS OF DELAWARE
 1440080009

57 HANNAH C. ROTHSCHILD AND RUTH C. MANN AND PHILLIP A. COHEN (NO TAKE)

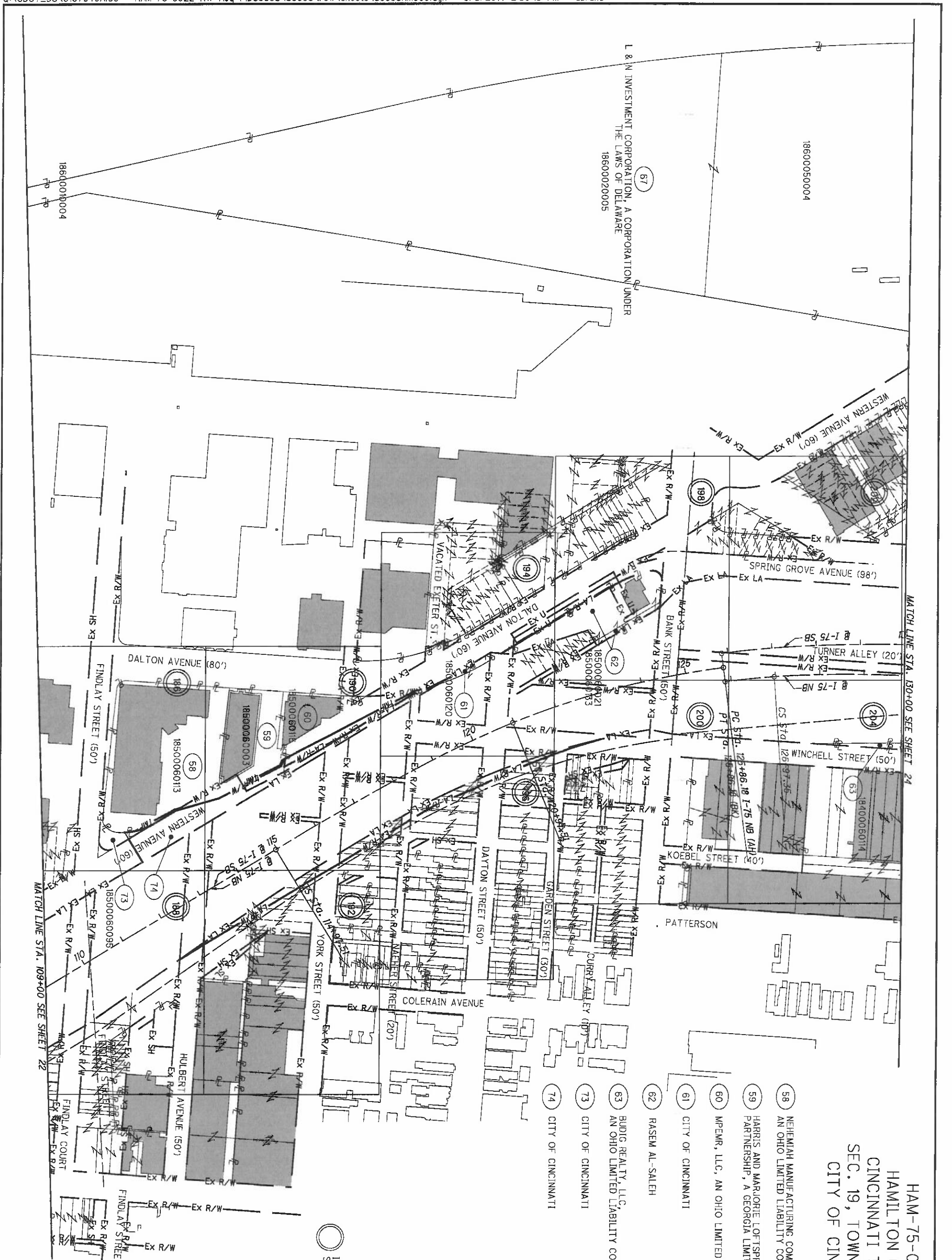
INDICATES BOUNDARY SHEET NUMBERS



REV. BY	DATE	DESCRIPTION

DATE COMPLETED 5/09/2014

	R/W DESIGNER RDH	PID NO. 89068	
	R/W REVIEWER HGH		



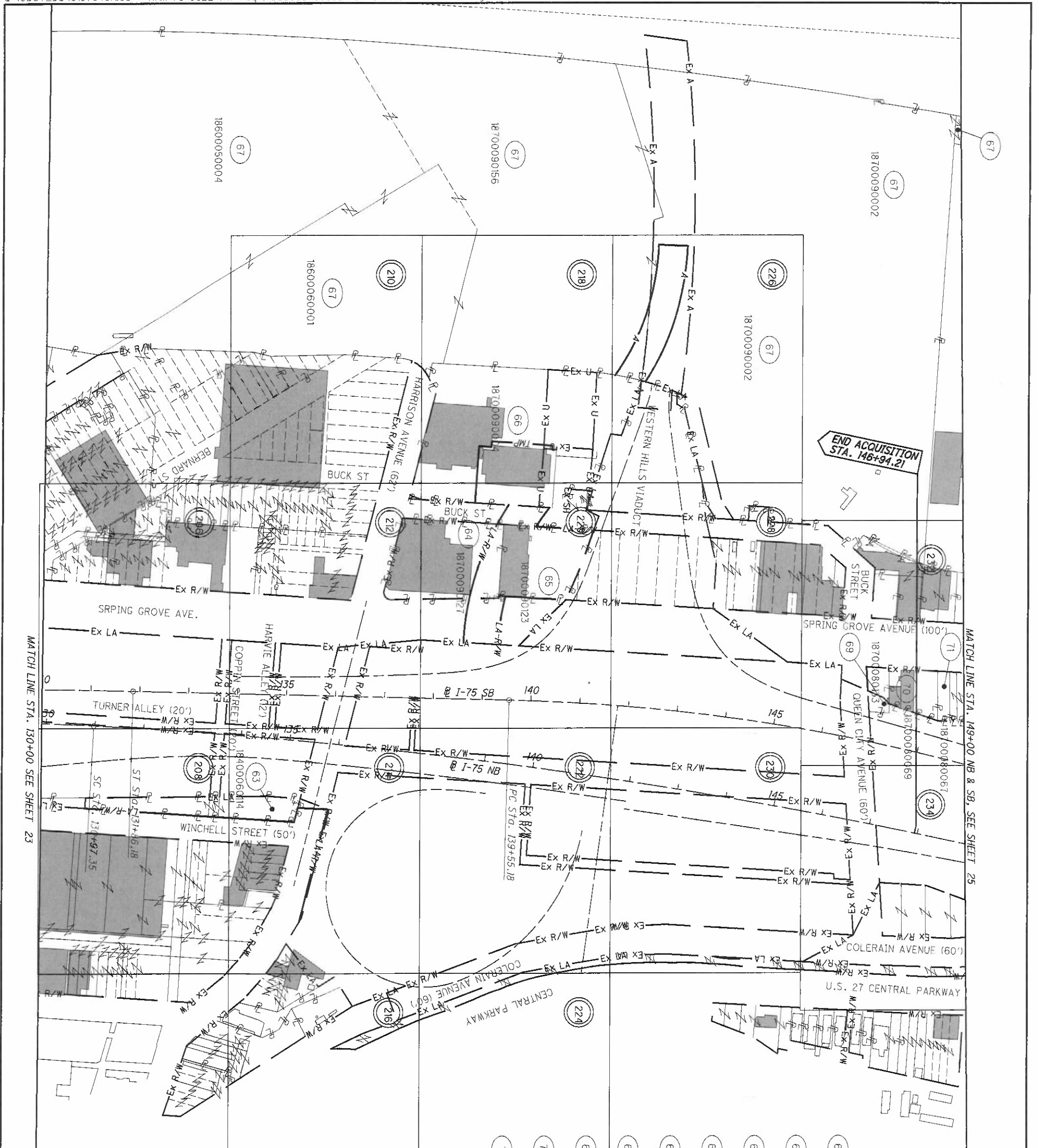
HAM-75-00.22
 HAMILTON COUNTY
 CINCINNATI TOWNSHIP
 SEC. 19, TOWN 3, FR. 2
 CITY OF CINCINNATI

- 58 NEHEMIAH MANUFACTURING COMPANY, LLC,
AN OHIO LIMITED LIABILITY COMPANY
- 59 HARRIS AND MARJORIE LOFTSPRING FAMILY LIMITED
PARTNERSHIP, A GEORGIA LIMITED PARTNERSHIP
- 60 MPEMR, LLC, AN OHIO LIMITED LIABILITY COMPANY
- 61 CITY OF CINCINNATI
- 62 RASEM AL-SALEH
- 63 BUDIG REALTY, LLC,
AN OHIO LIMITED LIABILITY COMPANY
- 73 CITY OF CINCINNATI
- 74 CITY OF CINCINNATI

○ INDICATES BOUNDARY
 ○ SHEET NUMBERS

REV. BY	DATE	DESCRIPTION

DATE COMPLETED 5/09/2014



REV. BY	DATE	DESCRIPTION
HGH	3/7/17	REVISE TAKES, PARCELS 64 & 65
HGH	7/24/14	ADD/REVISE EASEMENTS-PARCEL 66
DATE COMPLETED	5/09/2014	

INDICATES BOUNDARY SHEET NUMBERS

- 63 BUDDIG REALTY, LLC, AN OHIO LIMITED LIABILITY COMPANY
- 64 ALBI HOLDINGS, P.L.L., AN OHIO LIMITED PARTNERSHIP
- 65 DUKE ENERGY OHIO INC, FKA DUKE ENERGY, FKA CINCINNATI GAS & ELECTRIC CO.
- 66 E & T. REAL ESTATE HOLDINGS, LLC
- 67 L & N INVESTMENT CORPORATION, A CORPORATION UNDER THE LAWS OF DELAWARE
- 68 NOT USED
- 69 MARTIN MEDIA, A CALIFORNIA LIMITED PARTNERSHIP
- 70 KAREN L. BLACKBURN-IVEY
- 71 CREATIVE DISPLAYS, INC.

HAM-75-00.22
 HAMILTON COUNTY
 CINCINNATI TOWNSHIP
 SEC. 19, TOWN 3, FR. 2
 CITY OF CINCINNATI

TOTAL NUMBER OF: 74 OWNERSHIPS
 126 PARCELS
 7 TOTAL TAKES

10 OWNERSHIPS WITH STRUCTURES INVOLVED

ALL AREAS IN ACRES

NET RESIDUE = RECORD AREA - TOTAL PRO - NET TAKE
 GRANTEE: ALL RIGHT OF WAY ACQUIRED IN THE NAME OF THE STATE OF OHIO UNLESS OTHERWISE SHOWN.
 MDV = CITY OF CINCINNATI
 MDU = DUKE ENERGY OHIO, INC., AN OHIO CORPORATION
 * DENOTES RIGHT OF WAY ENCROACHMENT

PARCEL NO.	OWNER	SHEET NO.	OWNERS RECORD		AUDITOR'S PARCEL	RECORD AREA	TOTAL P.R.O.	GROSS TAKE	P.R.O. IN TAKE	NET TAKE	STRUC-TURE	NET RESIDUE		TYPE FUND	REMARKS	AS ACQUIRED BOOK	PAGE
			BOOK	PAGE								LEFT	RIGHT				
1	LONGWORTH HALL, LLC, AN OHIO LIMITED LIABILITY COMPANY													80% FED 20% STATE	ACQUIRED BY SEPARATE PLANS		
2-LA1	DUKE ENERGY OHIO INC, FKA DUKE ENERGY, FKA CINCINNATI GAS & ELECTRIC CO.	18, 48, 49, 52, 53	487	444	13700030070	13.380	0.000	0.293	0.000	0.293					PART OF LOT 1; DND EX 3 STY BRICK BLD. SUBD/ PROPERTY/ THE CINCINNATI GAS LIGHT & COKE CO. MEASURED AREA IS 17.6747 ACRES, FENCE (1057), GATE RESERVE IS' WIDE EASEMENT FOR UTILITIES 153 SF. RESERVE EX. 24' WIDE PERMISSIBLE ACCESS - 360 SF - STA 6+05.79, 73.03' RT. OVERLAPS: 54 8376 SF RESERVE: EX IS' UTIL EASEMENT 225 SF, EX 20' UTIL EASEMENT 300 SF		
2-LA2		18, 46, 47, 48, 49, 50, 51, 52, 53						2.234	0.000	2.234	YES (2)				SUB-STATION (DND), COAL STOCKPILE, FENCE (8277), 6 BOLLARDS 2 METAL BUILDINGS, ASPH. DRIVE, GATES (3), *FENCE (1907) RESERVE 20' WIDE UTILITY EASEMENT - 2274 SF. RESERVE 24' WIDE PERMISSIBLE ACCESS - 2724 SF. EX. EASEMENT TO STA 6+05.79, 150.62' LT. 2-LA2 OVERLAPS SA 8325 SF. RESERVE EX. IS' UTILITY EASEMENT - 225 SF., EX. 20' UTILITY EASEMENT - 300 SF. & EX. 24' WIDE PERMISSIBLE ACCESS - 360 SF.		
2-SH		18, 46, 47, 50, 51						1.064	0.000	1.064					CONSTRUCT BRIDGE SUPERSTRUCTURE DO NOT DISTURB 3 STORY BRICK BUILDING OR PARKING CONTRACTOR TO HAVE NO GROUND ACCESS		
2-T		18, 52, 53						0.051	0.000	0.051					LOT 31, AND PART OF LOTS 32, 33 PART OF LOTS 29, 30 GEO LEIBER AND OTHERS SUBDIVISION		
3-WL1	HILLTOP BASIC RESOURCES, INC. FKA HILLTOP CONCRETE CORPORATION	18, 58, 59, 66, 67	RL 4061	152	SUB-TOTAL 13700030053	0.726 0.324	0.000 0.000	0.064 0.055	0.000 0.000	0.064 0.055	YES				SUBDIVISION OF LONGWORTH, LAWLER, FOOTTE & GREENE ASPHALT PARKING LOT (1 SPACE), 2 TRAILERS FENCE 230'		
3-WL2			RL CERT 164951		TOTAL 13700030054	1.050 0.370	0.000 0.000	0.119 0.003	0.000 0.000	0.119 0.003					PART OF LOT 3; CHAIN LINK FENCE (2831) SUBD/ PROPERTY/ THE CINCINNATI GAS LIGHT & COKE CO. GRAVEL PARKING LOT (71 SPACES), ELECTRIC TOWER (DND) *DECORATIVE WALL WITH IRON FENCE (311) CONCRETE WALL WITH IRON FENCE (2701) 100' UNDERGROUND ELECTRIC EASEMENT RESERVED: 0.269 AC.		
4-LA	DUKE ENERGY OHIO INC, FKA DUKE ENERGY, FKA CINCINNATI GAS & ELECTRIC CO.	18, 58, 59, 66, 67	216	413	13700030020	4.283	0.000	0.972	0.000	0.972					PART OF BLOCK 15 SUBDIVISION OF LONGWORTH, LAWLER, FOOTTE & GREENE 1 STY MASONRY BUILDING, ASPHALT PARKING LOT (5 SPACES) *ASPHALT PARKING LOT (1 SPACE)		
5	NOT USED														DEMOLISH BUILDING		
6-WL	CINCINNATI DOCK PROPERTIES, INC. AN OHIO CORPORATION	18, 58, 59	OR 12174, P. 1672		13700030044	0.472	0.000	0.087	0.000	0.087	YES				DEMOLISH BUILDING		
6-T1		18, 58, 59, 60, 61, 66, 67						0.189	0.000	0.189					DEMOLISH BUILDING		
6-T2		18, 58, 59, 60, 61, 66, 67, 68, 69						0.000	0.000	0.000					DEMOLISH BUILDING		

PARCEL IDENTIFIER LEGEND:

MDU = FEE SIMPLE WITH RESERVATION OF ACCESS IN THE NAME OF DUKE ENERGY OHIO, INC.
 MDV = FEE SIMPLE WITH RESERVATION OF ACCESS IN THE NAME OF THE CITY OF CINCINNATI
 WL = FEE SIMPLE WITH LIMITATION OF ACCESS
 LA = LIMITED ACCESS EASEMENT
 SH = STANDARD HIGHWAY EASEMENT
 SS = SUBSURFACE EASEMENT
 WD = FEE SIMPLE WITH RESERVATION OF ACCESS
 PRM = PROPERTY RIGHT FEE SIMPLE
 SL = SLOPE EASEMENT
 T = TEMPORARY EASEMENT

NOTE: ALL TEMPORARY PARCELS TO BE OF 36 MONTHS DURATION.

NOTE: UNDER NO CIRCUMSTANCES ARE TEMPORARY EASEMENTS TO BE USED FOR STORAGE OF MATERIAL OR EQUIPMENT BY THE CONTRACTOR UNLESS NOTED OTHERWISE.

REV. BY	DATE	DESCRIPTION
HGH	11/18/22	REVISE PARCELS 2 & 4 TAKES & TYPES
HGH	11/03/20	REVISE PARCEL 2-T1
HGH	10/16/20	REV. TAKE TYPES PCL 2 & 4, TOTAL PCLS
HGH	6/13/19	REVISE TOTAL PARCELS
HGH	3/07/19	CHANGE TOTAL OWNERSHIPS, PARCELS
HGH	8/1/16	EXPAND 2-WL2
DNE	01/08/16	CHANGE 2-LA1 TO 2-WL1 & 2-LA2 TO 2-WL2
HGH	10/23/14	ADD TEMPORARY NOTE PARCEL-2
HGH	10/23/14	ADD PERMISSIBLE ACCESS PARCEL-2

FIELD REVIEW BY: JIM BENEDICT
 OWNERSHIP VERIFIED BY: TERRY HOPKES
 DATE COMPLETED: 5/9/2014

HAM-75-00.22

SUMMARY OF ADDITIONAL RIGHT OF WAY PARCELS 1-6

R/W DESIGNER RDH
 R/W REVIEWER HGH
 STATE JOB NO. 487751
 PID NO. 89068
 FEDERAL PROJECT NO. E120979

GRANTEE: ALL RIGHT OF WAY ACQUIRED IN THE NAME OF THE STATE OF OHIO UNLESS OTHERWISE SHOWN.
 WDU = CITY OF CINCINNATI WDU = DUKE ENERGY OHIO, INC., AN OHIO CORPORATION
 * DENOTES RIGHT OF WAY ENCROACHMENT

PARCEL NO.	OWNER	SHEET NO.	OWNERS RECORD		AUDITOR'S PARCEL	RECORD AREA	TOTAL P.R.O.	GROSS TAKE	P.R.O. IN TAKE	NET TAKE	STRUC. TURE	NET RESIDUE		TYPE FUND	REMARKS	AS ACQUIRED	
			BOOK	PAGE								LEFT	RIGHT			BOOK	PAGE
7-WL	CINCINNATI DOCK PROPERTIES, INC.	18, 58, 59 66, 67	OR 12174, P. 1672		13700030028	0.296	0.000	0.119	0.000	0.119		0.177	80% FED 20% STATE	PART OF BLOCK 15 SUBDIVISION OF LONGWORTH, LAWLER, FOOTJE & GREENE ASPHALT PARKING LOT (77 SPACES)			
8-4	CENTRAL RAILROAD CO OF INDIANA	18, 66, 67			14700050156	0.177	0.003	0.084	0.003	0.081				PART OF BLOCK 10 SUBDIVISION OF LONGWORTH, LAWLER, FOOTJE & GREENE OVERLAPS AERIAL 0.048 AC, SEWER 0.005 AC			
8-1		18, 66, 67					0.003	0.084	0.003	0.081				CONSTRUCT BRIDGE SUPERSTRUCTURE			
9-41	CITY OF CINCINNATI	18, 68, 69, 72, 73, 74, 75	OR 7965, P. 2343		14700060068	1.307	0.000	0.044	0.000	0.044				PART OF BLOCK 11 SUBDIVISION OF LONGWORTH, LAWLER, FOOTJE & GREENE RL CERT. #181334			
9-42		18, 68, 69, 72, 73, 74, 75	OR 7965, P. 2343		14700060070	1.126	0.000	0.868	0.000	0.868				PART OF BLOCK 11 RL CERT. #181334			
9-43		18, 74, 75, 76, 77	OR 7965, P. 2343		82000100338	0.975	0.000	0.585	0.000	0.585				PART OF BLOCK 12 RL CERT. #181334			
9-44		18, 72, 73, 74, 75, 76 77	OR 7965, P. 2343 OR 7931, P. 2965		82000100440 14700080071	0.390 1.305	0.005 0.000	0.389 0.319	0.005 0.000	0.384 0.319				SUBDIVISION OF LONGWORTH, LAWLER, FOOTJE & GREENE PART OF BLOCK 9; RL CERT. #181334 OVERLAP AERIAL 0.066AC, SEWER 0.002AC			
9-45		18, 66, 67, 68, 69, 72, 73, 74, 75, 76, 77, 84, 85, 86, 87	OR 8473, P. 2121 OR 5889, P. 35 OR 7931, P. 2965 OR 5889, P. 35 OR 7965, P. 2343 OR 7965, P. 2343 OR 10556, P. 1829		14700050153 14700050059 14700080077 14700060071 8200010046 8200010040 8200010055 14700080070 14700050055	0.690 1.560 0.560 1.305 0.240 0.390 0.359 1.126 0	0.002 0.133 0.000 0.059 0.013 0.020 0.000 0.010	0.514 1.569 0.569 1.004 0.241 0.989 0.359 0.005 0.055	0.002 0.133 0.000 0.059 0.013 0.020 0.000 0.010	0.571 1.436 0.559 0.944 0.229 0.948 0.339 0.004 0.045	S		80% FED 20% STATE	PART OF VACATED SMITH STREET BILLBOARD, ADC #26682 & #26684 (CITY #0116 & #0117) PART OF BLOCK 9; FENCE (87) NOTE: BILLBOARD ADC #26684 & #26682 TO REMAIN PART OF BLOCKS 7 AND 8 SUBDIVISION OF LONGWORTH, LAWLER, FOOTJE & GREENE PART OF BLOCK 11 OVERLAP RR LEASE 0.470 AC, AERIAL 1.796 AC, SEWER 0.282 AC, UTIL 0.020 AC			
						TOTAL	6.275	0.279	5.353	0.279	5.075						

PARCEL IDENTIFIER LEGEND:

NOTE: ALL TEMPORARY PARCELS TO BE OF 36 MONTHS DURATION.
 NOTE: UNDER NO CIRCUMSTANCES ARE TEMPORARY EASEMENTS TO BE USED FOR STORAGE OF MATERIAL OR EQUIPMENT BY THE CONTRACTOR UNLESS NOTED OTHERWISE.
 WDU = FEE SIMPLE WITH RESERVATION OF ACCESS IN THE NAME OF DUKE ENERGY OHIO, INC.
 MDV = FEE SIMPLE WITH RESERVATION OF ACCESS IN THE NAME OF THE CITY OF CINCINNATI.
 WL = FEE SIMPLE WITH LIMITATION OF ACCESS
 LA = LIMITED ACCESS EASEMENT
 SH = STANDARD HIGHWAY EASEMENT
 SS = SUBSURFACE EASEMENT
 WD = FEE SIMPLE WITH RESERVATION OF ACCESS
 PRW = PROPERTY RIGHT FEE SIMPLE
 SI = SLOPE EASEMENT
 T = TEMPORARY EASEMENT

REV. BY	DATE	DESCRIPTION
JIM BENEDICT	4/30/2014	
TERRY HOPES	2/20/2014	
	5/9/2014	

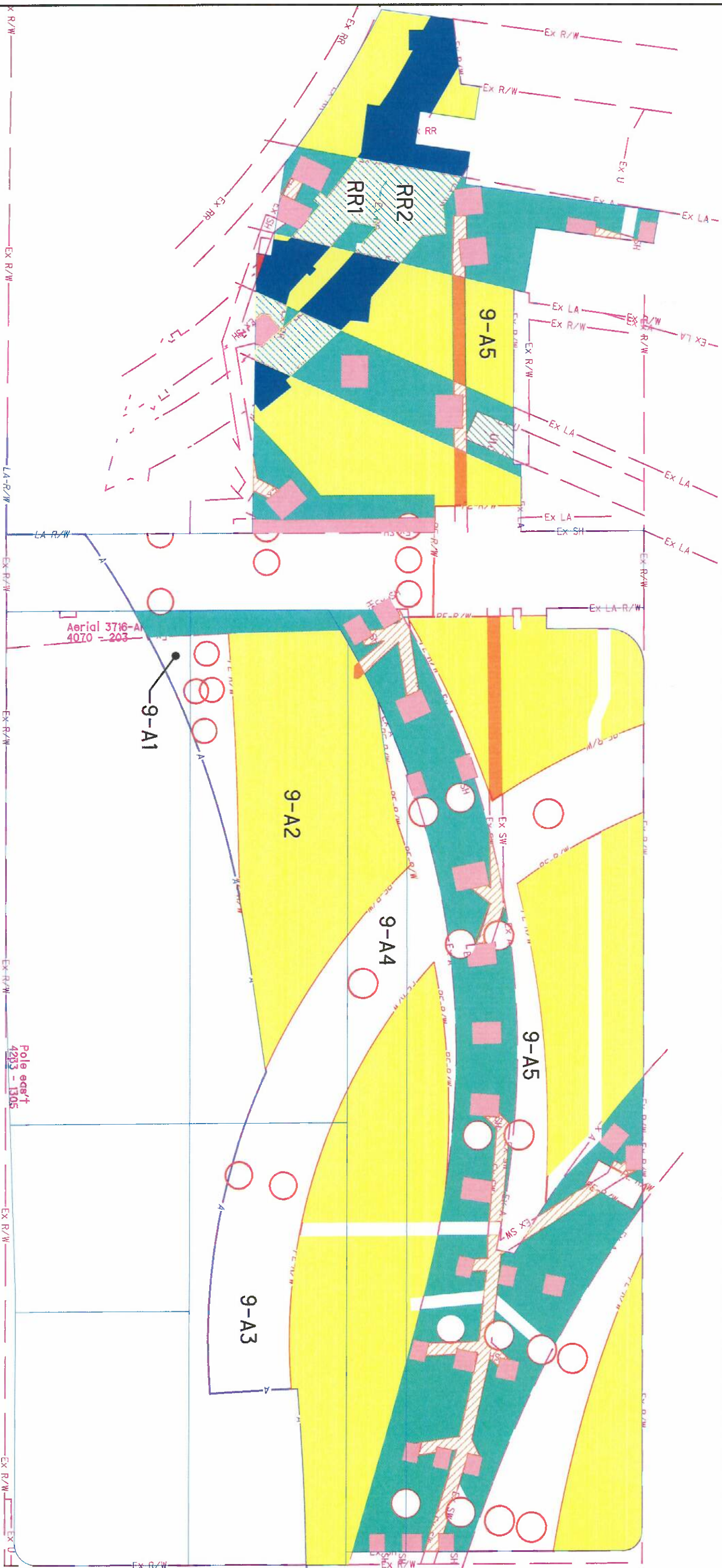
HAM-75-00.22

SUMMARY OF ADDITIONAL SUMMARY OF ADDITIONAL 7-9

STATE JOB NO.	PID NO.	FEDERAL PROJECT NO.
487751	89068	E120979

RECORDED EASEMENT OVERLAPS (EXCLUDING CINCINNATI UNRECORDED EASEMENTS)

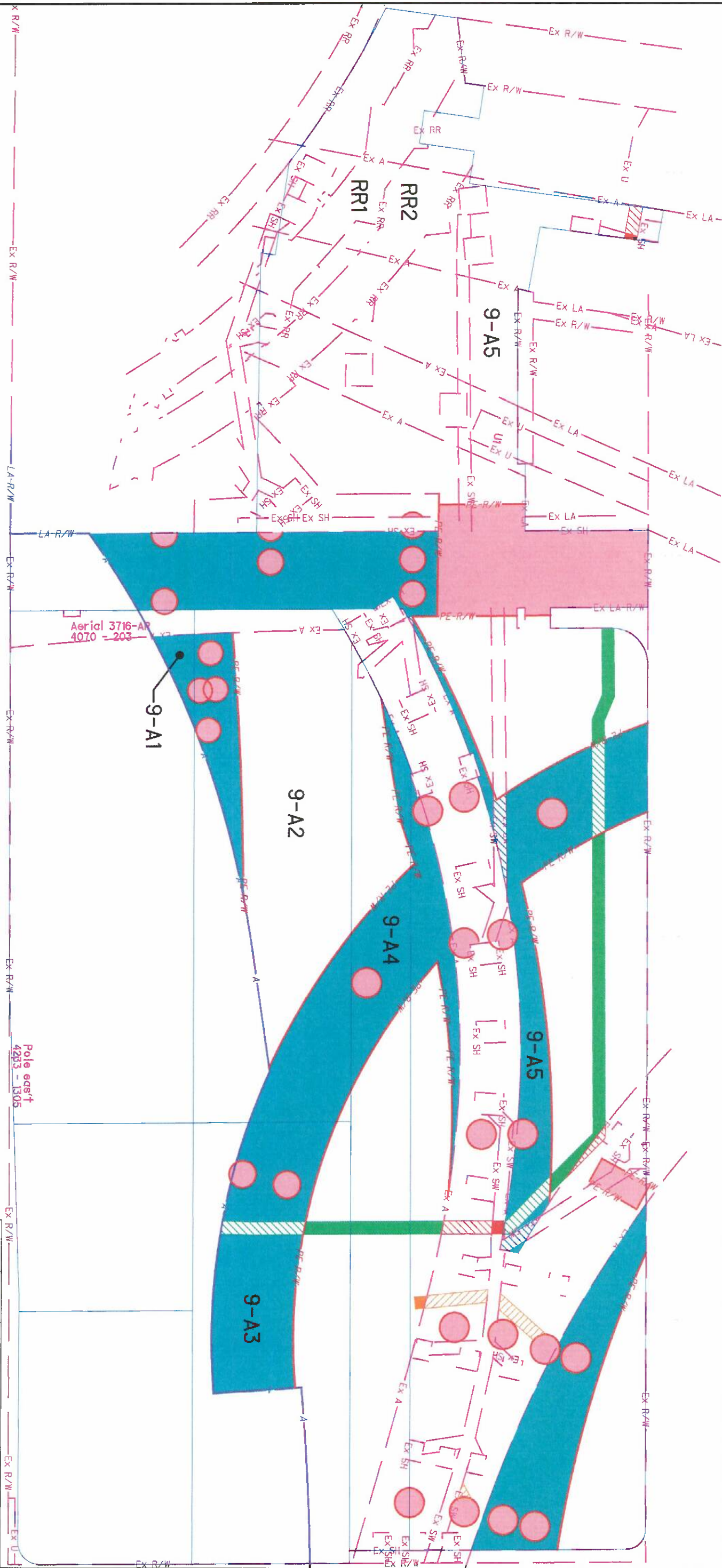
PARCEL	PRO	AERIAL	UNENCUMBERED	SEWER	SEWER & AERIAL	RAILROAD		RAILROAD & AERIAL		UTILITY & AERIAL	RR1 & SEWER
						RR1	RR2	RR1	RR2		
9-A1	0	729	0	0	0	0	0	0	0	0	0
9-A2	0	1941	24,428	0	0	0	0	0	0	0	0
9-A3	0	0	11,575	0	0	0	0	0	0	0	0
9-A4	236	2659	21,082	71	7	0	0	0	0	0	0
9-A5	12,140	51,484	71,047	2668	7757	6162	3874	2981	5154	869	67
TOTAL S.F.	12,376	56,814	128,132	2739	7764	6162	3874	2981	5154	869	67



REV. BY	DATE	DESCRIPTION
HGH	3/22/16	ADD EASEMENT OVERLAP PLAN
DATE COMPLETED	5/09/2014	

CINCINNATI UNRECORDED EASEMENTS

PARCEL	PRO	AERIAL	WATER	WATER AND UNRECORDED AERIAL	WATER AND RECORDED AERIAL	WATER AND RECORDED AERIAL & SEWER	RECORDED SEWER AND AERIAL	RECORDED SEWER, AERIAL & WATER	SEWER	SEWER & RECORDED AERIAL
9-A1	93	1075								
9-A2	1004	9983								
9-A3	657	12,232	360	647						
9-A4	631	5667	467							
9-A5	20,168	41,010	3881	1206	788	125	860	7	86	899
TOTAL S.F.	22,553	69,967	4708	1853	788	125	860	7	86	899



REV. BY	DATE	DESCRIPTION
HGH	3/22/16	ADD EASEMENT OVERLAP PLAN
DATE COMPLETED	5/09/2014	

GRANTEE: ALL RIGHT OF WAY ACQUIRED IN THE NAME OF THE STATE OF OHIO UNLESS OTHERWISE SHOWN.
 MDV = CITY OF CINCINNATI WDU = DUKE ENERGY OHIO, INC., AN OHIO CORPORATION
 * DENOTES RIGHT OF WAY ENCROACHMENT

PARCEL NO.	OWNER	SHEET NO.	OWNERS RECORD		AUDITOR'S PARCEL	RECORD AREA	TOTAL P.R.O.	GROSS TAKE	P.R.O. IN TAKE	NET TAKE	STRUC-TURE	NET RESIDUE		TYPE FUND	REMARKS	AS ACQUIRED	
			BOOK	PAGE								LEFT	RIGHT			BOOK	PAGE
9-71	CITY OF CINCINNATI (CONTINUED)	18, 68, 69	OR 7965, P. 2343		14700060068	1.307	0.000	0.044	0.000	0.044				80% FED 20% STATE	PART OF BLOCK II SUBDIVISION OF LONGWORTH, LAWLER, FOOTE & GREENE CONSTRUCT BRIDGE SUPERSTRUCTURE		
9-72		18, 68, 69 72, 73, 74 75	OR 7965, P. 2343		14700060070	1.126	0.000	0.358	0.000	0.358					PART OF BLOCK II CONSTRUCT BRIDGE SUPERSTRUCTURE		
9-73		18, 74, 75, 76, 77	OR 7965, P. 2343		82000100318	0.975	0.000	0.585	0.000	0.585					PART OF BLOCK 12 CONSTRUCT BRIDGE SUPERSTRUCTURE		
9-74		18, 72, 73, 74, 75, 76, 77	OR 7931 P. 2965 OR 7965, P. 2343		14700060071 8200010040	1.305 0.390	0.005 0.000	0.319 0.389	0.005 0.000	0.314 0.389					PART OF BLOCK 9 CONSTRUCT BRIDGE SUPERSTRUCTURE		
9-75		18, 66, 67, 68, 69, 72, 73, 74, 75, 76, 77, 84, 85, 86, 87	OR 9473, P. 2721 OR 7931, P. 2965 OR 5889, P. 35 OR 7931 P. 2965 OR 5889, P. 35 OR 7965, P. 2343 OR 7968, PG 2815 OR 10586, P. 1829		14700050153 14700050059 14700060071 8200010046 8200010040 14700060070 14700050055	0.690 1.560 0.350 1.305 0.240 0.390 1.126 0.000	0.002 0.133 0.000 0.059 0.013 0.041 0.359 0.000 0.010	0.574 1.569 0.599 1.004 0.241 0.989 0.020 0.005 0.055	0.002 0.133 0.000 0.059 0.013 0.041 0.020 0.000 0.010	0.571 1.436 0.559 0.944 0.229 0.948 0.339 0.004 0.045				PART OF VAGATED SMITH STREET PART OF BLOCKS 9 AND 10 PART OF BLOCK 8 PART OF BLOCKS 7 AND 8 SUBDIVISION OF LONGWORTH, LAWLER, FOOTE & GREENE PART OF BLOCK 7 PART OF BLOCK II PART OF LOT 4, GEO LEIBEL AND OTHERS SUBDIVISION FOR DISPOSITION OF 2 SIGNS - THIS AREA, SEE PARCEL 9-45 CONSTRUCT BRIDGE SUPERSTRUCTURE			
10-11	CITY OF CINCINNATI	18, 70, 71	3457 962		14700070260 14700070282	0.103 0.007	0.000 0.002	0.010 0.007	0.010 0.007	0.000 0.000					PART OF LOTS 12, 13, 14, AND 15 OVERLAPS: UTIL 0.009 AC		
11-11	SPEEDWAY SUPERAMERICA LLC, A DELAWARE LIMITED LIABILITY COMPANY	18, 72, 73	OR 8633, P. 1301		14700050061	0.177	0.000	0.179	0.000	0.179	YES	0.000			TOTAL TAKE TOTAL TAKE IS MORE THAN RECORD AREA BY SURVEY PART OF LOT 9 SUBDIVISION OF LONGWORTH, LAWLER, FOOTE & GREENE		
12-4	THE CENTRAL RAILROAD CO. OF INDIANA	18, 66, 67, 70, 71	OR 7453, P. 1231		14700050123	0	0.000	0.106	0.000	0.106					OVERLAPS: AERIAL 0.001 AC, RAILROAD LEASE 0.053 AC		
12-7		18, 66, 67, 70, 71				0.000	0.000	0.106	0.000	0.106					CONSTRUCT BRIDGE SUPERSTRUCTURE		

PARCEL IDENTIFIER LEGEND:

WDU = FEE SIMPLE WITH RESERVATION OF ACCESS IN THE NAME OF DUKE ENERGY OHIO, INC.
 MDV = FEE SIMPLE WITH RESERVATION OF ACCESS IN THE NAME OF THE CITY OF CINCINNATI
 WL = FEE SIMPLE WITH LIMITATION OF ACCESS
 LA = LIMITED ACCESS EASEMENT
 SH = STANDARD HIGHWAY EASEMENT
 A = AERIAL EASEMENT
 SS = SURFACE EASEMENT
 WD = FEE SIMPLE WITH RESERVATION OF ACCESS
 PRW = PROPERTY RIGHT FEE SIMPLE
 SL = SLOPE EASEMENT
 T = TEMPORARY EASEMENT

NOTE: ALL TEMPORARY PARCELS TO BE OF 36 MONTHS DURATION.

NOTE: UNDER NO CIRCUMSTANCES ARE TEMPORARY EASEMENTS TO BE USED FOR STORAGE OF MATERIAL OR EQUIPMENT BY THE CONTRACTOR UNLESS NOTED OTHERWISE.

FIELD REVIEW BY: JIM BENEDICT	DATE: 4/30/2014
OWNERSHIP VERIFIED BY: TERRY HOPPE	DATE: 2/20/2014
DATE COMPLETED: 5/9/2014	

HAM-75-00.22

SUMMARY OF ADDITIONAL
RIGHT OF WAY PARCELS 9-12

STATE JOB NO. 487751
 PID NO. 89068
 FEDERAL PROJECT NO. E120979

GRANTEE: ALL RIGHT OF WAY ACQUIRED IN THE NAME OF THE STATE OF OHIO UNLESS OTHERWISE SHOWN.
 MDV = CITY OF CINCINNATI MDU = DUKE ENERGY OHIO, INC., AN OHIO CORPORATION
 * DENOTES RIGHT OF WAY ENCROACHMENT

PARCEL NO.	OWNER	SHEET NO.	OWNERS RECORD		AUDITOR'S PARCEL	RECORD AREA	TOTAL P.R.O.	GROSS TAKE	P.R.O. IN TAKE		NET TAKE	STRUC-TURE	NET RESIDUE		TYPE FUND	REMARKS	AS ACQUIRED	
			BOOK	PAGE					LEFT	RIGHT			BOOK	PAGE				
13-WL	CITY OF CINCINNATI	19, 86, 87, 88, 89	E2	62	NO APN ASS'D			0.127	0.127	0.000	0.000				80% FED			
14-A	COVINGTON & CINCINNATI ELEVATED RAILROAD & TRANSFER & BRIDGE COMPANY, AN OHIO & KY. CORP.	18, 70, 71	659	151	14700050001	1.940	0.000	0.012	0.000	0.012	0.000				20% STATE	RW TO BE TRANSFERRED AS LIMITED ACCESS PLAN OF THE TOWN OF CINCINNATI		
			654	358	14700050051													
			654	358														
14-T		18, 70, 71					0.000	0.012	0.000	0.012	0.000							
15-A	GSX TRANSPORTATION, INC., A CORPORATION UNDER THE LAWS OF VIRGINIA	18, 70, 71	5087	637	14700050149	0.085	0.000	0.085	0.000	0.085	0.000							
15-T		18, 70, 71					0.000	0.085	0.000	0.085	0.000							
16-WL	LONGWORTH HALL, LLC	18, 70, 71	OR 10536, P. 2922		14700050054	0.060	0.000	0.060	0.000	0.060	0.000							
		72, 73			14700050148	0.030	0.000	0.030	0.000	0.030	0.000							
					TOTAL	0.090	0.000	0.090	0.000	0.090	0.000							
17-WL	NORTON OUTDOOR ADVERTISING, INC., AN OHIO CORPORATION, (1/3), AND CHRISTIAN THEOLOGICAL SEMINARY, AN INDIANA CORPORATION, (2/3)	18, 70, 71	OR 10452 P. 1754	105	14700050052	0.122	0.000	0.122	0.000	0.122	0.000	S*	0.000					
18-WL	BT-OH LLC, A DELAWARE LIMITED LIABILITY COMPANY FKA CLEVE COMPANY, FKA CALDWELL REALTY CO	17, 18, 70, 71, 80, 81	3384	962	14700070059	2.545	0.000	0.078	0.000	0.078	0.000		2.467					
18-A		18, 19, 70, 71, 80, 81					0.000	0.017	0.000	0.017	0.000							
18-T		18, 19, 70, 71, 80, 81					0.000	0.017	0.000	0.017	0.000							
19-WL	TOWNVIEW 56TH STREET, LLC, A DELAWARE LIMITED LIABILITY COMPANY	18, 19, 70, 71, 80, 81	OR 9883, P. 2381		14700070040	4.811	0.000	0.472	0.000	0.472	0.000	S (2)	4.339					
19-A		18, 19, 80, 81					0.000	0.029	0.000	0.029	0.000							
19-T		18, 19, 80, 81					0.000	0.029	0.000	0.029	0.000							

PARCEL IDENTIFIER LEGEND:

WDU = FEE SIMPLE WITH RESERVATION OF ACCESS IN THE NAME OF DUKE ENERGY OHIO, INC.
 MDV = FEE SIMPLE WITH RESERVATION OF ACCESS IN THE NAME OF THE CITY OF CINCINNATI
 WLV = FEE SIMPLE WITH LIMITATION OF ACCESS
 LA = LIMITED ACCESS EASEMENT
 SH = STANDARD HIGHWAY EASEMENT
 A = AERIAL EASEMENT
 SS = SUBSURFACE EASEMENT
 WD = FEE SIMPLE WITH RESERVATION OF ACCESS
 PRW = PROPERTY RIGHT FEE SIMPLE
 SL = SLOPE EASEMENT
 T = TEMPORARY EASEMENT

NOTE: ALL TEMPORARY PARCELS TO BE OF 36 MONTHS DURATION.

NOTE: UNDER NO CIRCUMSTANCES ARE TEMPORARY EASEMENTS TO BE USED FOR STORAGE OF MATERIAL OR EQUIPMENT BY THE CONTRACTOR UNLESS NOTED OTHERWISE.

FIELD REVIEW BY:	DATE	DESCRIPTION
JIM BENEDICT	4/30/2014	
TERRY HOPPE	2/20/2014	
	5/9/2014	

GRANTEE: ALL RIGHT OF WAY ACQUIRED IN THE NAME OF THE STATE OF OHIO UNLESS OTHERWISE SHOWN.
 WDV = CITY OF CINCINNATI WDU = DUKE ENERGY OHIO, INC., AN OHIO CORPORATION
 * DENOTES RIGHT OF WAY ENCROACHMENT

PARCEL NO.	OWNER	SHEET NO.	OWNERS RECORD		AUDITOR'S PARCEL	RECORD AREA	TOTAL P.R.O.	GROSS TAKE	P.R.O. IN TAKE	NET TAKE	STRUC-TURE	NET RESIDUE		TYPE FUND	REMARKS	AS ACQUIRED	
			BOOK	PAGE								LEFT	RIGHT			BOOK	PAGE
20-WL	CITY OF CINCINNATI	18, 19, 72, 73, 82, 83	OR 947, P. 2031		14700070229 14700070232 14500040061 14700070266	0.280 0.209 0.021 0.01	0.000 0.000 0.000 0.005	0.352 0.143 0.020 0.016	0.000 0.000 0.000 0.005	0.352 0.143 0.020 0.011			80% FED	PART OF LOT 7 SAMUEL E FOOTER'S SUBDIVISION PART OF VACATED SMITH ST. FENCE (320') OVERLAPS SLOPE EASE 0.162AC DEED ACREAGE DOES NOT COVER ENTIRE APN			
21-WL	CITY OF CINCINNATI	18, 19, 72, 73, 82, 83	OR 947, P. 2031		14500040068 14500040061	0.016 0.569	0.000 0.000	0.016 0.572	0.000 0.000	0.016 0.572					PART OF LOT 5 SUBDIVISION OF LONGWORTH, LAWLER, FOOTER & GREENE FENCE (360') DEED ACREAGE DOES NOT COVER ENTIRE APN OVERLAP SLOPE EASE 0.016AC		
22-WL	NORTON ADVERTISING, INC. AN OHIO CORPORATION	19, 82, 83, 84, 85, 92, 93, 94, 95	4269	1083	14500040059	0.582	0.000	0.582	0.000	0.582	SI(2)		0.000		PART OF LOT 5 SUBDIVISION OF LONGWORTH, LAWLER, FOOTER & GREENE ASPHALT PARKING LOT (62 SPACES) 2 BILLBOARDS OVERLAP SLOPE EASE 0.159AC		
23-WL	CITY OF CINCINNATI	19, 84, 85	2524	436	14500040137	0.672	0.028	0.006	0.006	0.000					PART OF LOT 6 SUBDIVISION OF LONGWORTH, LAWLER, FOOTER & GREENE CONCRETE WALK 100'		
23-WD		19, 94, 95			TOTAL	0.672	0.028	0.028	0.028	0.000			0.644				
24-WL	DUKE ENERGY OHIO INC, FKA CINCINNATI GAS & ELECTRIC CO.	19, 80, 81, 90, 91	3619 3738	700 228	14700070258	7.547	0.000	0.213	0.000	0.213	7.334				PART OF LOTS 1 THROUGH 7 C. PARKS HEIRS PARTITION PLAT ASPHALT PARKING LOT (20 SPACES), FENCE 60'		
24-A		19, 80, 81, 90, 91					0.000	0.025	0.000	0.025					CONSTRUCT BRIDGE SUPERSTRUCTURE		
24-I		19, 80, 81, 90, 91					0.000	0.025	0.000	0.025							

PARCEL IDENTIFIER LEGEND:

WDU = FEE SIMPLE WITH RESERVATION OF ACCESS IN THE NAME OF DUKE ENERGY OHIO, INC.
 WDV = FEE SIMPLE WITH RESERVATION OF ACCESS IN THE NAME OF THE CITY OF CINCINNATI
 WL = FEE SIMPLE WITH LIMITATION OF ACCESS
 LA = LIMITED ACCESS EASEMENT
 SH = STANDARD HIGHWAY EASEMENT
 A = AERIAL EASEMENT
 SS = SURFACE EASEMENT
 WD = FEE SIMPLE WITH RESERVATION OF ACCESS
 PRW = PROPERTY RIGHT FEE SIMPLE
 SI = SLOPE EASEMENT
 T = TEMPORARY EASEMENT

NOTE: ALL TEMPORARY PARCELS TO BE OF 36 MONTHS DURATION.

NOTE: UNDER NO CIRCUMSTANCES ARE TEMPORARY EASEMENTS TO BE USED FOR STORAGE OF MATERIAL OR EQUIPMENT BY THE CONTRACTOR UNLESS NOTED OTHERWISE.

REV. BY	DATE	DESCRIPTION
JIM BENEDICT	4/30/2014	
TERRY HOPKES	2/20/2014	
	5/9/2014	

GRANTEE: ALL RIGHT OF WAY ACQUIRED IN THE NAME OF THE STATE OF OHIO UNLESS OTHERWISE SHOWN.
 MDV = CITY OF CINCINNATI MDU = DUKE ENERGY OHIO, INC., AN OHIO CORPORATION
 ALL AREAS IN ACRES * DENOTES RIGHT OF WAY ENCROACHMENT

PARCEL NO.	OWNER	SHEET NO.	OWNERS RECORD		AUDITOR'S PARCEL	RECORD AREA	TOTAL P.R.O.	GROSS TAKE	P.R.O. IN TAKE	NET TAKE	STRUC-TURE	NET RESIDUE		TYPE	REMARKS	AS ACQUIRED BOOK	PAGE
			BOOK	PAGE								LEFT	RIGHT				
25-WL	BT-OH LLC, A DELAWARE LIMITED LIABILITY COMPANY FKA CLEVE COMPANY, FKA CALDWELL REALTY CO	19, 90, 91, 96, 97	3470	769	14600050025 14700010267 14700040199 14600050180	12.238**	0.000	0.843	0.000	0.843		11.395		80% FED 20% STATE	PART OF SQUARES 3 & 6 N. LONGWORTH'S SUBDIVISION ** AUDITOR ACREAGE INACCURATE - DEED ACREAGE USED ASPHALT PARKING LOT (62 SPACES) * ASPHALT PARKING LOT (15 SPACES)		
25-T1								0.002	0.000	0.002					PERFORM GRADING		
25-12		9, 104, 105 106, 107						0.001	0.000	0.001					PERFORM GRADING		
26-WD	CITY OF CINCINNATI	19, 100, 101	3042 3006	24 164	14500040087 14500040154	0.076 0.107	0.000 0.000	0.013 0.004	0.013 0.004	0.000 0.000					CONCRETE WALK 50' N. LONGWORTH'S SUBDIVISION		
27-WD	CITY OF CINCINNATI	19, 100, 101	2949	163	14500030232	1.454	0.000	0.027	0.000	0.027		1.427			PART OF BLOCKS 1, 4, 19, 21 & 22 N. LONGWORTH'S SUBDIVISION		

PARCEL IDENTIFIER LEGEND:

- MDU = FEE SIMPLE WITH RESERVATION OF ACCESS IN THE NAME OF DUKE ENERGY OHIO, INC.
- MDV = FEE SIMPLE WITH RESERVATION OF ACCESS IN THE NAME OF THE CITY OF CINCINNATI
- WL = FEE SIMPLE WITH LIMITATION OF ACCESS
- LA = LIMITED ACCESS EASEMENT
- SH = STANDARD HIGHWAY EASEMENT
- A = AERIAL EASEMENT
- SS = SUBSURFACE EASEMENT
- WD = FEE SIMPLE WITH RESERVATION OF ACCESS
- PRM = PROPERTY RIGHT FEE SIMPLE
- SL = SLOPE EASEMENT
- T = TEMPORARY EASEMENT

NOTE: ALL TEMPORARY PARCELS TO BE OF 36 MONTHS DURATION.

NOTE: UNDER NO CIRCUMSTANCES ARE TEMPORARY EASEMENTS TO BE USED FOR STORAGE OF MATERIAL OR EQUIPMENT BY THE CONTRACTOR UNLESS NOTED OTHERWISE.

FIELD REVIEW BY: JIM BENEDICT	DATE: 4/30/2014
OWNERSHIP VERIFIED BY: TERRY HOPES	DATE: 2/20/2014
DATE COMPLETED: 5/9/2014	

GRANTEE: ALL RIGHT OF WAY ACQUIRED IN THE NAME OF THE STATE OF OHIO UNLESS OTHERWISE SHOWN.
 WDV = CITY OF CINCINNATI WDU = DUKE ENERGY OHIO, INC., AN OHIO CORPORATION
 * DENOTES RIGHT OF WAY ENCROACHMENT

PARCEL NO.	OWNER	SHEET NO.	OWNERS RECORD		AUDITOR'S PARCEL	RECORD AREA	TOTAL P.R.O.	GROSS TAKE	P.R.O. IN TAKE	NET TAKE	STRUC-TURE	NET RESIDUE		TYPE FUND	REMARKS	AS ACQUIRED	
			BOOK	PAGE								LEFT	RIGHT			BOOK	PAGE
28-WD	CITY OF CINCINNATI	19, 110, 111, 120, 121	3031	262	H4500030169	0.066	0.011	0.011	0.011	0.000				80% FED	PART OF BLOCK 19		
			3068	172	H4500030174	0.045	0.007	0.007	0.007	0.000					N. LONGWORTH'S SUBDIVISION		
			2939	409	H4500030072	2.59	0.013	0.013	0.013	0.000					2 POSTS		
					TOTAL	2.701	0.032	0.032	0.032	0.000				2.669			
29-T	UNION BAPTIST CHURCH, INC., AN OHIO NONPROFIT CORPORATION	19, 118, 119	OR 1189, P. 701		H4500030246	0.739	0.000	0.067	0.000	0.067					PART OF SQ 20 AND 21		
															N. LONGWORTH'S SUBDIVISION		
															CONSTRUCT GRADING		
30-WD	CITY OF CINCINNATI	19, 118, 119	3196	403	H4500030237	0.045	0.000	0.001	0.000	0.001					PART OF SQ 21		
			3199	613	H4500030007	0.095	0.000	0.002	0.000	0.002					N. LONGWORTH'S SUBDIVISION		
			3211	41	H4500030008	0.009	0.000	0.005	0.000	0.005							
			3076	391	H4500030009	0.005	0.000	0.003	0.000	0.003							
			3085	31	H4500030010	0.029	0.000	0.003	0.000	0.003							
			3165	208	H4500030011	0.007	0.000	0.004	0.000	0.004							
					TOTAL	0.190	0.000	0.018	0.000	0.018				0.172			
31-WD	CITY OF CINCINNATI	19, 118, 119	3339	875	H4500030110	0.011	0.000	0.007	0.000	0.007					PART OF SQ 20		
			3228	106	H4500030111	0.007	0.000	0.005	0.000	0.005					N. LONGWORTH'S SUBDIVISION		
			3285	41	H4500030112	0.006	0.000	0.004	0.000	0.004							
					TOTAL	0.024	0.000	0.016	0.000	0.016				0.009			
32-WL	BURKE INC., AN OHIO CORPORATION	20, 126, 127, 128, 129	OR 11010, P. 1373		H4500060082	7.001	0.000	0.327	0.000	0.327					PART OF SQUARES 7, 8, 9, AND 10		
															N. LONGWORTH'S SUBDIVISION		
															FENCE 340', ASPHALT PARKING LOT (15 SPACES)		
															CONCRETE CURB 160', ASPHALT WALKWAY 320'		
															FENCE* 20'		
															CONSTRUCT BRIDGE SUPERSTRUCTURE		
32-T		20, 126, 127, 128, 129					0.000	0.017	0.000	0.017							
33-WL	WXIX BROADCAST PLAZA, LLC, A DELAWARE LIMITED LIABILITY COMPANY	19, 114, 115	OR 11813, P. 1145		H3600030231	2.565	0.000	0.033	0.000	0.033	YES	2.532			185-202, 627-629, 631-643, PT OF 183, 184, 589-5+ PLAT B OF THE SUBD OF THE ESTATE OF WBARR, DECEASE		
															PART OF PARKING STRUCTURE		
															FENCE 8', FENCE* 52'		
															DEMOLISH PART OF STRUCTURE		
33-T		19, 114, 115					0.000	0.114	0.000	0.114							
34	CITY OF CINCINNATI		OR 7382, P. 105		H3400060267	2.213									NO ADDITIONAL RIGHT OF WAY NEEDED		
															DEDICATION PLAT		

PARCEL IDENTIFIER LEGEND:

WDU = FEE SIMPLE WITH RESERVATION OF ACCESS IN THE NAME OF DUKE ENERGY OHIO, INC.
 WDV = FEE SIMPLE WITH RESERVATION OF ACCESS IN THE NAME OF THE CITY OF CINCINNATI
 WL = FEE SIMPLE WITH LIMITATION OF ACCESS
 LA = LIMITED ACCESS EASEMENT
 SH = STANDARD HIGHWAY EASEMENT
 A = AERIAL EASEMENT
 SS = SUBSURFACE EASEMENT
 WD = FEE SIMPLE WITH RESERVATION OF ACCESS
 PRN = PROPERTY RIGHT FEE SIMPLE
 SL = SLOPE EASEMENT
 T = TEMPORARY EASEMENT

NOTE: ALL TEMPORARY PARCELS TO BE OF 36 MONTHS DURATION.
 NOTE: UNDER NO CIRCUMSTANCES ARE TEMPORARY EASEMENTS TO BE USED FOR STORAGE OF MATERIAL OR EQUIPMENT BY THE CONTRACTOR UNLESS NOTED OTHERWISE.

REV. BY	DATE	DESCRIPTION
JIM BENEDICT	4/30/2014	
TERRY HOPES	2/20/2014	
	5/9/2014	

GRANTEE: ALL RIGHT OF WAY ACQUIRED IN THE NAME OF THE STATE OF OHIO UNLESS OTHERWISE SHOWN.
 MDV = CITY OF CINCINNATI WDU = DUKE ENERGY OHIO, INC., AN OHIO CORPORATION * DENOTES RIGHT OF WAY ENCROACHMENT
 ALL AREAS IN ACRES

PARCEL NO.	OWNER	SHEET NO.	OWNERS RECORD		AUDITOR'S PARCEL	RECORD AREA	TOTAL P.R.O.	GROSS TAKE	P.R.O. IN TAKE	NET TAKE	STRUC TURE	NET RESIDUE		TYPE FUND	REMARKS	AS ACQUIRED	
			BOOK	PAGE								LEFT	RIGHT			BOOK	PAGE
35-WL	AMERICAN HERITAGE LAND DEVELOPMENT COMPANY LLC, AN OHIO LIMITED LIABILITY COMPANY	20, 126, 127, 128, 129	OR 8333 P 2023		13600020250	0.214	0.000	0.026	0.000	0.026		0.188	0.000	80% FED	58; ST. ANN'S COMMON SUBDIVISION BLOCK "B" FENCE 8'		
36A-WL	MESSER REALTY XII, LLC	20, 126, 127, 137, 138	OR 13250 P. 2401		13400060324	5.4411	0.000	0.003	0.000	0.003		5.438			TRACT "A", CONSOLIDATION PLAT; PB 454, P. 4 CONCRETE CURB 225', ASPHALT PARKING LOT (22 SPACES)		
36A-T		20, 126, 127, 137, 138					0.000	0.103	0.000	0.103					CONSTRUCT WALL AND GRADING OVERLAP: UTIL 0.103AC		
36	CITY OF CINCINNATI	20, 137, 138	OR 10059 P. 2458		13600020249	0.083	0.000	0.007	0.000	0.007					NO ADDITIONAL R/W REQUIRED PART LOT 151 AND 158		
37-WD	CITY OF CINCINNATI	20, 112, 113	3082 3100	59 182	13600030059 13600030060	0.060 0.057	0.008 0.000	0.057 0.056	0.008 0.000	0.039 0.056					VAN HORNES 2ND SUBD OF PART OF WM BARR'S LAND		
38-WL1	CITY OF CINCINNATI	20, 132, 133, 135, 136	3155 3088 3074	105 365 149	13600020056 13600020053 13600020055	0.042 0.069 0.056	0.000 0.048 0.036	0.007 0.009 0.006	0.000 0.000 0.000	0.007 0.009 0.006		0.004			PART OF SQUARE 3; CUTTER'S SUBDIVISION LOT 3; CUTTER'S SUBDIVISION SQUARE 3; CUTTER'S SUBDIVISION		
38-WL2		20, 132, 133, 135, 136	3488 3488 3118 3110 3117 3106 3114 3125 3247 3078 3078 3134 3076 3076 3169 3169 3121 3017 3488 3123 3136 3136 3109	518 518 118 118 359 411 411 346 267 605 605 80 615 615 237 237 495 50 58 392 586 586 357	13600020213 13600020214 13600020024 13600020023 13600020022 13600020021 13600020020 13600020019 13600020018 13600020017 13600020016 13600020015 13600020014 13600020013 13600020011 13600020010 13600020009 13600020008 13600020215 13400060066 13400060065 13400060064 13400060063 13400060246	0.015 0.040 0.038 0.038 0.035 0.045 0.045 0.045 0.039 0.046 0.042 0.093 0.021 0.055 0.064 0.045 0.044 0.053 0.753 0.063 0.030 0.029 0.089 0.280	0.000 0.000 0.000 0.000 0.000 0.000 0.002 0.005 0.009 0.013 0.040 0.023 0.013 0.045 0.037 0.040 0.044 0.000 0.000 0.000 0.008 0.000 0.000 0.000 0.000	0.011 0.000 0.003 0.006 0.008 0.017 0.016 0.017 0.017 0.017 0.036 0.016 0.013 0.020 0.010 0.006 0.002 0.003 0.007 0.011 0.022 0.002 0.011	0.000 0.000	0.011 0.000 0.003 0.006 0.008 0.017 0.016 0.017 0.017 0.017 0.036 0.016 0.013 0.020 0.010 0.006 0.002 0.003 0.007 0.011 0.022 0.002 0.011							
					SUB-TOTAL	0.167	0.084	0.022	0.000	0.022							
					SUB-TOTAL	2.011	0.287	0.376	0.000	0.376							

PARCEL IDENTIFIER LEGEND:

MDU = FEE SIMPLE WITH RESERVATION OF ACCESS IN THE NAME OF DUKE ENERGY OHIO, INC.
 MDV = FEE SIMPLE WITH RESERVATION OF ACCESS IN THE NAME OF THE CITY OF CINCINNATI
 WL = FEE SIMPLE WITH LIMITATION OF ACCESS
 LA = LIMITED ACCESS EASEMENT
 SH = STANDARD HIGHWAY EASEMENT
 A = AERIAL EASEMENT
 SS = SUBSURFACE EASEMENT
 WD = FEE SIMPLE WITH RESERVATION OF ACCESS
 PRW = PROPERTY RIGHT FEE SIMPLE
 SL = SLOPE EASEMENT
 T = TEMPORARY EASEMENT

FIELD REVIEW BY:	REV. BY	DATE	REVISION	DESCRIPTION	DATE
JIM BENEDET	HGH	3/1/11	REVISE PARCEL 36		4/30/2014
TERRY HOPES					2/20/2014
					5/9/2014



GRANTEE: ALL RIGHT OF WAY ACQUIRED IN THE NAME OF THE STATE OF OHIO UNLESS OTHERWISE SHOWN.
 WDU = CITY OF CINCINNATI WDU = DUKE ENERGY OHIO, INC., AN OHIO CORPORATION
 ALL AREAS IN ACRES * DENOTES RIGHT OF WAY ENCROACHMENT

PARCEL NO.	OWNER	SHEET NO.	OWNERS RECORD		AUDITOR'S PARCEL	RECORD AREA	TOTAL P.R.O.	GROSS TAKE	P.R.O. IN TAKE	NET TAKE	STRUC-TURE	NET RESIDUE		TYPE FUND	REMARKS	AS ACQUIRED	
			BOOK	PAGE								LEFT	RIGHT			BOOK	PAGE
38	CITY OF CINCINNATI (CONTINUED) PARCELS WITHOUT TAKES																
			3134	700	13400060037	0.132								80% FED	PART OF LOTS 19 AND 20; WILLIAM THOMS SUBDIVISION		
			3255	468	13600020028	0.058								80% FED	PART OF SO 3; CUTTER'S SUBDIVISION		
			3283	131	13600020029	0.115								80% FED	PART OF SO 3; CUTTER'S SUBDIVISION		
			3222	181	13400060069	0.057								80% FED	PART OF SQUARE 4; CUTTER'S SUBDIVISION		
			3243	144	13400060070	0.046								80% FED	PART OF SQUARE 4; CUTTER'S SUBDIVISION		
			3217	674	13400060071	0.046								80% FED	PART OF SQUARE 4; CUTTER'S SUBDIVISION		
			3240	372	13400060072	0.062								80% FED	PART OF SQUARE 4; CUTTER'S SUBDIVISION		
			3238	384	13400060073	0.052								80% FED	PART OF SQUARE 4; CUTTER'S SUBDIVISION		
			3290	674	13400060074	0.050								80% FED	PART OF SQUARE 4; CUTTER'S SUBDIVISION		
			3244	495	13400060075	0.047								80% FED	PART OF SQUARE 4; CUTTER'S SUBDIVISION		
			3234	30	13400060076	0.078								80% FED	PART OF SQUARE 4; CUTTER'S SUBDIVISION		
			3234	31	13400060077	0.057								80% FED	PART OF SQUARE 4; CUTTER'S SUBDIVISION		
			3233	312	13400060078	0.058								80% FED	PART OF SQUARE 4; CUTTER'S SUBDIVISION		
			3124	295	13400060080	0.056								80% FED	PART OF SQUARE 4; CUTTER'S SUBDIVISION		
			3124	295	13400060081	0.056								80% FED	PART OF SQUARE 4; CUTTER'S SUBDIVISION		
			3312	405	13400060082	0.054								80% FED	PART OF SQUARE 4; CUTTER'S SUBDIVISION		
			3234	379	13400060237	0.052								80% FED	PART OF SQUARE 4; CUTTER'S SUBDIVISION		
			3255	306	13400060083	0.052								80% FED	PART OF SQUARE 4; CUTTER'S SUBDIVISION		
			3224	364	13400060084	0.058								80% FED	PART OF SQUARE 4; CUTTER'S SUBDIVISION		
			3281	516	13400060085	0.084								80% FED	PART OF SQUARE 4; CUTTER'S SUBDIVISION		
			3290	263	13400060086	0.063								80% FED	PART OF SQUARE 3; CUTTER'S SUBDIVISION		
			3219	457	13400060088	0.037								80% FED	PART OF SQUARE 3; CUTTER'S SUBDIVISION		
			3271	457	13400060089	0.037								80% FED	PART OF SQUARE 3; CUTTER'S SUBDIVISION		
			3275	416	13400060091	0.031								80% FED	PART OF SQUARE 3; CUTTER'S SUBDIVISION		
			3275	409	13400060087	0.064								80% FED	PART OF SQUARE 3; CUTTER'S SUBDIVISION		
			3134	700	13400060037	0.132								80% FED	PART OF LOTS 19 AND 20; WILLIAM THOMS SUBDIVISION		
			3102	475	13400060039	0.043								80% FED	PART OF LOT 17; WILLIAM THOMS SUBDIVISION		
			3141	578	13400060040	0.041								80% FED	PART OF LOT 17; WILLIAM THOMS SUBDIVISION		
			3121	314	13400060041	0.036								80% FED	PART OF LOT 16 AND 17; WILLIAM THOMS SUBDIVISION		
			3147	219	13400060042	0.059								80% FED	PART OF LOT 16; WILLIAM THOMS SUBDIVISION		
			3210	680	13400060043	0.066								80% FED	PART OF SQUARE 4; CUTTER'S SUBDIVISION		
			3196	597	13400060044	0.066								80% FED	PART OF SQUARE 4; CUTTER'S SUBDIVISION		
			3224	365	13400060045	0.062								80% FED	PART OF SQUARE 4; CUTTER'S SUBDIVISION		
			3232	500	13400060046	0.062								80% FED	PART OF SQUARE 4; CUTTER'S SUBDIVISION		
			3232	500	13400060047	0.066								80% FED	PART OF SQUARE 4; CUTTER'S SUBDIVISION		
			3357	574	13400060048	0.035								80% FED	PART OF SQUARE 4; CUTTER'S SUBDIVISION		
			3270	666	13400060050	0.058								80% FED	PART OF SQUARE 4; CUTTER'S SUBDIVISION		
			3246	486	13400060051	0.053								80% FED	PART OF SQUARE 4; CUTTER'S SUBDIVISION		
			3265	6	13400060052	0.089								80% FED	PART OF SQUARE 4; CUTTER'S SUBDIVISION		
			3275	393	13400060054	0.041								80% FED	PART OF SQUARE 4; CUTTER'S SUBDIVISION		
			3213	362	13400060055	0.081								80% FED	PART OF SQUARE 4; CUTTER'S SUBDIVISION		
			3183	192	13400060056	0.078								80% FED	PART OF SQUARE 4; CUTTER'S SUBDIVISION		
			3224	317	13400060057	0.074								80% FED	PART OF SQUARE 4; CUTTER'S SUBDIVISION		
			3213	171	13400060058	0.061								80% FED	PART OF SQUARE 4; CUTTER'S SUBDIVISION		
			3298	180	13400060059	0.052								80% FED	PART OF SQUARE 3; CUTTER'S SUBDIVISION		
			3352	10	13400060060	0.052								80% FED	PART OF SQUARE 3; CUTTER'S SUBDIVISION		
			3325	92	13400060062	0.028								80% FED	PART OF SQUARE 3; CUTTER'S SUBDIVISION		
			3278	191	13400060241	0.056								80% FED	PART OF SQUARE 3; CUTTER'S SUBDIVISION		
			3220	215	13400060242	0.056								80% FED	PART OF SQUARE 3; CUTTER'S SUBDIVISION		
					SUB-TOTAL	3.198								80% FED	NOTE: CONTIGUOUS PARCELS ARE LIMITED TO PARCELS OUTSIDE EXISTING L/A EASEMENT.		

PARCEL IDENTIFIER LEGEND:

- WDU = FEE SIMPLE WITH RESERVATION OF ACCESS IN THE NAME OF DUKE ENERGY OHIO, INC.
- WDV = FEE SIMPLE WITH RESERVATION OF ACCESS IN THE NAME OF THE CITY OF CINCINNATI
- WL = FEE SIMPLE WITH LIMITATION OF ACCESS
- LA = LIMITED ACCESS EASEMENT
- SH = STANDARD HIGHWAY EASEMENT
- A = AERIAL EASEMENT
- SS = SURFACE EASEMENT
- WD = FEE SIMPLE WITH RESERVATION OF ACCESS
- PRW = PROPERTY RIGHT FEE SIMPLE
- SL = SLOPE EASEMENT
- T = TEMPORARY EASEMENT

NOTE: ALL TEMPORARY PARCELS TO BE OF 36 MONTHS DURATION.

NOTE: UNDER NO CIRCUMSTANCES ARE TEMPORARY EASEMENTS TO BE USED FOR STORAGE OF MATERIAL OR EQUIPMENT BY THE CONTRACTOR UNLESS NOTED OTHERWISE.

REV. BY	DATE	DESCRIPTION
JIM BENEDICT	4/30/2014	FIELD REVIEW BY:
TERRY HOPES	2/20/2014	OWNERSHIP VERIFIED BY:
	5/9/2014	DATE COMPLETED:

GRANTEE: ALL RIGHT OF WAY ACQUIRED IN THE NAME OF THE STATE OF OHIO UNLESS OTHERWISE SHOWN.
 MDV = CITY OF CINCINNATI MDU = DUKE ENERGY OHIO, INC., AN OHIO CORPORATION
 ALL AREAS IN ACRES * DENOTES RIGHT OF WAY ENCROACHMENT

PARCEL NO.	OWNER	SHEET NO.	OWNERS RECORD		AUDITOR'S PARCEL	RECORD AREA	TOTAL P.R.O.		GROSS TAKE		P.R.O. IN TAKE		NET TAKE		STRUC-TURE	NET RESIDUE		TYPE FUND	REMARKS	AS ACQUIRED	
			BOOK	PAGE			P.R.O.	TAKE	P.R.O. IN TAKE	NET TAKE	LEFT	RIGHT	BOOK	PAGE							
39-WL	CITY OF CINCINNATI	20, 122, 123, 124, 125, 132, 133	2954	225	13600020001	0.880	0.000	0.098	0.000	0.040	0.000	0.098	0.040		80% FED			20% STATE	PART OF SQ 5; CUTTER'S SUBDIVISION		
			3003	442	13600020205	0.090	0.000	0.000	0.000	0.000	0.000	0.000	0.000						PART OF SQUARE 4; CUTTER'S SUBDIVISION		
			3077	675	13600020064	0.044	0.000	0.021	0.000	0.000	0.000	0.021	0.021						PART OF SQUARE 4; CUTTER'S SUBDIVISION		
			3101	310	13600020061	0.051	0.000	0.021	0.000	0.000	0.000	0.021	0.021						PART OF LOT 25; N. LONGWORTH'S SUBDIVISION		
			3121	422	13600020060	0.043	0.000	0.015	0.000	0.000	0.000	0.015	0.015						23; N. LONGWORTH'S SUBDIVISION		
			3124	240	13600020058	0.047	0.000	0.011	0.000	0.000	0.000	0.011	0.011						22; N. LONGWORTH'S SUBDIVISION		
			3132	347	13600020057	0.056	0.000	0.007	0.000	0.000	0.000	0.007	0.007						21; N. LONGWORTH'S SUBDIVISION		
			3154	171	13600020094	0.090	0.000	0.017	0.000	0.000	0.000	0.017	0.017						20; N. LONGWORTH'S SUBDIVISION		
			3082	58	13600020093	0.063	0.000	0.002	0.000	0.000	0.000	0.002	0.002						PART OF SQUARE 4; CUTTER'S SUBDIVISION		
					SUB-TOTAL	1.472	0.000	0.241	0.000	0.000	0.000	0.241	0.241								
39-MDV		20, 122, 123, 124, 125, 132, 133	2954	225	13600020001	0.880	0.000	0.036	0.000	0.013	0.000	0.036	0.013						PART OF SQ 5; CUTTER'S SUBDIVISION		
			3154	171	13600020094	0.090	0.000	0.013	0.000	0.000	0.000	0.013	0.013						PART OF SQUARE 4; CUTTER'S SUBDIVISION		
			3128	481	13600020204	0.063	0.000	0.036	0.000	0.000	0.000	0.036	0.036						PART; CUTTER'S SUBDIVISION		
			3082	58	13600020093	0.063	0.000	0.046	0.000	0.000	0.000	0.046	0.046						PART OF SQUARE 4; CUTTER'S SUBDIVISION		
			3138	520	13600020092	0.267	0.000	0.057	0.000	0.000	0.000	0.057	0.057						PART OF LOT 4; CUTTER'S SUBDIVISION		
			3129	573	13600020091	0.039	0.000	0.038	0.000	0.000	0.000	0.038	0.038						PART OF SQUARE 4; CUTTER'S SUBDIVISION		
			3132	574	13600020090	0.034	0.000	0.032	0.000	0.000	0.000	0.032	0.032						PART OF SQUARE 4; CUTTER'S SUBDIVISION		
			3093	645	13600020089	0.027	0.000	0.020	0.000	0.000	0.000	0.020	0.020						PART OF SQUARE 4; CUTTER'S SUBDIVISION		
			3132	655	13600020088	0.016	0.000	0.011	0.000	0.000	0.000	0.011	0.011						1; N. LONGWORTH'S SUBDIVISION		
			3102	476	13600020087	0.011	0.000	0.006	0.000	0.000	0.000	0.006	0.006						2; N. LONGWORTH'S SUBDIVISION		
			3150	301	13600020086	0.006	0.000	0.001	0.000	0.000	0.000	0.001	0.001						3; N. LONGWORTH'S SUBDIVISION		
			3003	442	13600020205	0.090	0.000	0.016	0.000	0.000	0.000	0.016	0.016						PART OF LOT 4; N. LONGWORTH'S SUBDIVISION		
			3077	675	13600020064	0.044	0.000	0.014	0.000	0.000	0.000	0.014	0.014						PART OF SQUARE 4; CUTTER'S SUBDIVISION		
			3101	310	13600020061	0.051	0.000	0.025	0.000	0.000	0.000	0.025	0.025						PART OF SQUARE 4; CUTTER'S SUBDIVISION		
			3121	422	13600020060	0.043	0.000	0.029	0.000	0.000	0.000	0.029	0.029						24 AND PART OF LOT 25; N. LONGWORTH'S SUBDIVISION		
			3121	422	13600020059	0.045	0.000	0.033	0.000	0.000	0.000	0.033	0.033						23; N. LONGWORTH'S SUBDIVISION		
			3124	240	13600020058	0.047	0.000	0.034	0.000	0.000	0.000	0.034	0.034						22; N. LONGWORTH'S SUBDIVISION		
			3132	347	13600020057	0.056	0.000	0.053	0.000	0.000	0.000	0.053	0.053						21; N. LONGWORTH'S SUBDIVISION		
					SUB-TOTAL	1.872	0.000	0.498	0.000	0.000	0.000	0.498	0.498								
					TOTAL	1.872	0.000	0.739	0.000	0.000	0.000	0.739	1.133								
40-MDV	AAIG OF CINCINNATI, LLC, AN OHIO LIMITED LIABILITY COMPANY	20, 122, 123, 124, 125, 132, 133			13600010060	1.262	0.000	0.007	0.000	0.000	0.000	0.007	0.007						PART OF LOTS 14 & 15 & VAC 9TH ST. N. LONGWORTH'S SUBDIVISION		
41-MDV	CITY OF CINCINNATI	20, 122, 123, 132, 133	3019	532	13600010044	0.021	0.000	0.020	0.000	0.000	0.000	0.020	0.020						N. LONGWORTH'S SUBDIVISION		
			3019	532	13600010045	0.014	0.000	0.012	0.000	0.000	0.000	0.012	0.012						C. AND J.L. WAYNES SUBDIVISION		
			3162	519	13600010046	0.005	0.000	0.005	0.000	0.000	0.000	0.005	0.005								
			3085	32	13600010047	0.001	0.000	0.000	0.000	0.000	0.000	0.000	0.000								
					TOTAL	0.041	0.000	0.037	0.000	0.000	0.000	0.037	0.004								

NOTE: ALL TEMPORARY PARCELS TO BE OF 36 MONTHS DURATION.

NOTE: UNDER NO CIRCUMSTANCES ARE TEMPORARY EASEMENTS TO BE USED FOR STORAGE OF MATERIAL OR EQUIPMENT BY THE CONTRACTOR UNLESS NOTED OTHERWISE.

PARCEL IDENTIFIER LEGEND:
 WDU = FEE SIMPLE WITH RESERVATION OF ACCESS IN THE NAME OF DUKE ENERGY OHIO, INC.
 WDV = FEE SIMPLE WITH RESERVATION OF ACCESS IN THE NAME OF THE CITY OF CINCINNATI
 WL = FEE SIMPLE WITH LIMITATION OF ACCESS
 LA = LIMITED ACCESS EASEMENT
 SH = STANDARD HIGHWAY EASEMENT
 A = AERIAL EASEMENT
 SS = SURFACE EASEMENT

WD = FEE SIMPLE WITH RESERVATION OF ACCESS
 PRW = PROPERTY RIGHT FEE SIMPLE
 SI = SLOPE EASEMENT
 T = TEMPORARY EASEMENT

FIELD REVIEW BY:	JIM BENEDET	DATE:	4/30/2014
OWNERSHIP VERIFIED BY:	TERRY HOPPES	DATE:	2/20/2014
DATE COMPLETED:			5/9/2014

GRANTEE: ALL RIGHT OF WAY ACQUIRED IN THE NAME OF THE STATE OF OHIO UNLESS OTHERWISE SHOWN.
 WDV = CITY OF CINCINNATI WDU = DUKE ENERGY OHIO, INC., AN OHIO CORPORATION
 ALL AREAS IN ACRES * DENOTES RIGHT OF WAY ENCROACHMENT

PARCEL NO.	OWNER	SHEET NO.	OWNERS RECORD		AUDITOR'S PARCEL	RECORD AREA	TOTAL P.R.O.	GROSS TAKE	P.R.O. IN TAKE	NET TAKE	STRUC-TURE	NET RESIDUE		TYPE FUND	REMARKS	AS ACQUIRED	
			BOOK	PAGE								LEFT	RIGHT			BOOK	PAGE
42-WV	CITY OF CINCINNATI	20, 130, 131, 132, 133	3109	431	13600010020	0.057	0.000	0.019	0.000	0.019				80% FED 20% STATE	C. AND J.L. WAYNES SUBDIVISION		
			3123	151	13600010021	0.053	0.000	0.027	0.000	0.027							
			3129	679	13600010022	0.050	0.000	0.027	0.000	0.027							
			3121	265	13600010023	0.043	0.000	0.027	0.000	0.027							
			3162	115	13600010024	0.048	0.000	0.027	0.000	0.027							
			3140	149	13600010026	0.044	0.000	0.021	0.000	0.021							
			3140	116	13600010027	0.069	0.000	0.026	0.000	0.026							
			3134	426	13600010029	0.020	0.000	0.016	0.000	0.016							
			3134	426	13600010029	0.020	0.000	0.034	0.000	0.034							
			3082	60	13600010031	0.033	0.000	0.034	0.000	0.034							
			3082	60	13600010031	0.033	0.000	0.033	0.000	0.033							
			3091	349	13600010032	0.029	0.000	0.033	0.000	0.033							
			3088	649	13600010033	0.023	0.000	0.023	0.000	0.023							
3078	407	13600010034	0.017	0.000	0.023	0.000	0.023										
3103	487	13600010035	0.018	0.000	0.018	0.000	0.018										
3094	655	13600010036	0.013	0.000	0.013	0.000	0.013										
3094	654	13600010037	0.008	0.000	0.008	0.000	0.008										
3127	322	13600010038	0.004	0.000	0.002	0.000	0.002										
					SUB-TOTAL	0.532	0.000	0.307	0.000	0.307							

PARCEL IDENTIFIER (LEGEND):

- WDU = FEE SIMPLE WITH RESERVATION OF ACCESS IN THE NAME OF DUKE ENERGY OHIO, INC.
- WDV = FEE SIMPLE WITH RESERVATION OF ACCESS IN THE NAME OF THE CITY OF CINCINNATI
- WL = FEE SIMPLE WITH LIMITATION OF ACCESS
- LA = LIMITED ACCESS EASEMENT
- SH = STANDARD HIGHWAY EASEMENT
- A = AERIAL EASEMENT
- SS = SURFACE EASEMENT
- WD = FEE SIMPLE WITH RESERVATION OF ACCESS
- PRW = PROPERTY RIGHT FEE SIMPLE
- SL = SLOPE EASEMENT
- T = TEMPORARY EASEMENT

NOTE: ALL TEMPORARY PARCELS TO BE OF 36 MONTHS DURATION.

NOTE: UNDER NO CIRCUMSTANCES ARE TEMPORARY EASEMENTS TO BE USED FOR STORAGE OF MATERIAL OR EQUIPMENT BY THE CONTRACTOR UNLESS NOTED OTHERWISE.

REV. BY	DATE	DESCRIPTION
JIM BENEDICT	4/30/2014	
TERRY HOPES	2/20/2014	
	5/9/2014	

GRANTEE: ALL RIGHT OF WAY ACQUIRED IN THE NAME OF THE STATE OF OHIO UNLESS OTHERWISE SHOWN,
 MDV = CITY OF CINCINNATI MDU = DUKE ENERGY OHIO, INC., AN OHIO CORPORATION
 ALL AREAS IN ACRES * DENOTES RIGHT OF WAY ENCROACHMENT

PARCEL NO.	OWNER	SHEET NO.	OWNERS RECORD		AUDITOR'S PARCEL	RECORD AREA	TOTAL P.R.O.	GROSS TAKE	P.R.O. IN TAKE	NET TAKE	STRUC-TURE	NET RESIDUE		TYPE FUND	REMARKS	AS ACQUIRED BOOK	PAGE
			BOOK	PAGE								LEFT	RIGHT				
42	CITY OF CINCINNATI (CONTINUED)													80% FED			
			3109	431	13600010020	0.057	0.000							80% FED	34; N. LONGWORTH'S SUBDIVISION		
			3123	151	13600010021	0.053	0.000							80% FED	35; N. LONGWORTH'S SUBDIVISION		
			3129	679	13600010022	0.050	0.000							80% FED	27; C. AND J. L. WAYNES SUBDIVISION		
			3121	265	13600010023	0.043	0.000							80% FED	26; C. AND J. L. WAYNES SUBDIVISION		
			3162	115	13600010024	0.048	0.000							80% FED	38; N. LONGWORTH'S SUBDIVISION		
			3154	150	13600010025	0.051	0.000							80% FED	39; N. LONGWORTH'S SUBDIVISION		
			3140	149	13600010026	0.044	0.000							80% FED	40; N. LONGWORTH'S SUBDIVISION		
			3140	116	13600010027	0.069	0.000							80% FED	41; N. LONGWORTH'S SUBDIVISION		
			3140	116	13600010028	0.023	0.000							80% FED	PT. 42; N. LONGWORTH'S SUBDIVISION		
			3134	426	13600010029	0.020	0.000							80% FED	PT. 42; N. LONGWORTH'S SUBDIVISION		
			3134	426	13600010030	0.039	0.000							80% FED	43; N. LONGWORTH'S SUBDIVISION		
			3082	60	13600010031	0.033	0.000							80% FED	44; N. LONGWORTH'S SUBDIVISION		
			3091	349	13600010032	0.029	0.000							80% FED	45; N. LONGWORTH'S SUBDIVISION		
			3088	649	13600010033	0.023	0.000							80% FED	46; N. LONGWORTH'S SUBDIVISION		
			3078	407	13600010034	0.017	0.000							80% FED	47; N. LONGWORTH'S SUBDIVISION		
			3103	487	13600010035	0.018	0.000							80% FED	48; N. LONGWORTH'S SUBDIVISION		
			3094	655	13600010036	0.013	0.000							80% FED	49; N. LONGWORTH'S SUBDIVISION		
			3094	654	13600010037	0.008	0.000							80% FED	50; N. LONGWORTH'S SUBDIVISION		
			3127	322	13600010038	0.004	0.000							80% FED	PART OF LOT 5; N. LONGWORTH'S SUBDIVISION		
					SUB-TOTAL	0.642	0.000							80% FED			
					42-WL		0.000	0.224	0.000	0.224				80% FED			
					42-MDV		0.000	0.307	0.000	0.307				80% FED			
					TOTAL	0.642	0.000	0.531	0.000	0.531			0.111	80% FED			
														20% STATE			

PARCEL IDENTIFIER LEGEND:

WDU = FEE SIMPLE WITH RESERVATION OF ACCESS IN THE NAME OF DUKE ENERGY OHIO, INC.
 MDV = FEE SIMPLE WITH RESERVATION OF ACCESS IN THE NAME OF THE CITY OF CINCINNATI
 WL = FEE SIMPLE WITH LIMITATION OF ACCESS
 LA = LIMITED ACCESS EASEMENT
 SH = STANDARD HIGHWAY EASEMENT
 A = AERIAL EASEMENT
 SS = SUBSURFACE EASEMENT
 WD = FEE SIMPLE WITH RESERVATION OF ACCESS
 PRW = PROPERTY RIGHT FEE SIMPLE
 SL = SLOPE EASEMENT
 T = TEMPORARY EASEMENT

NOTE: ALL TEMPORARY PARCELS TO BE OF 36 MONTHS DURATION.

NOTE: UNDER NO CIRCUMSTANCES ARE TEMPORARY EASEMENTS TO BE USED FOR STORAGE OF MATERIAL OR EQUIPMENT BY THE CONTRACTOR UNLESS NOTED OTHERWISE.

REV. BY	DATE	DESCRIPTION
JIM BENEDICT	4/30/2014	
TERRY HOPES	2/20/2014	
	5/9/2014	

GRANTEE: ALL RIGHT OF WAY ACQUIRED IN THE NAME OF THE STATE OF OHIO UNLESS OTHERWISE SHOWN.
 WDV = CITY OF CINCINNATI WDU = DUKE ENERGY OHIO, INC., AN OHIO CORPORATION
 ALL AREAS IN ACRES * DENOTES RIGHT OF WAY ENCROACHMENT

PARCEL NO.	OWNER	SHEET NO.	OWNERS RECORD		AUDITOR'S PARCEL	RECORD AREA	TOTAL P.R.O.	GROSS TAKE	P.R.O. IN TAKE	NET TAKE	STRUC. TYPE	NET RESIDUE		TYPE FUND	REMARKS	AS ACQUIRED	
			BOOK	PAGE								LEFT	RIGHT			BOOK	PAGE
43-WDV	CITY OF CINCINNATI	20, 122, 123, 132, 133	3090	413	13600010048	0.006	0.000	0.000	0.000	0.000				80% FED 20% STATE	PART OF LOT 15; N. LONGWORTH'S SUBDIVISION PART OF LOT 14; N. LONGWORTH'S SUBDIVISION PART OF SQUARE 6; CUTTER'S SUBDIVISION PART OF SQUARE 6; CUTTER'S SUBDIVISION PART OF CUTTER'S SUBDIVISION PART OF LOT 6; CUTTER'S SUBDIVISION		
			3192	665	13600010049	0.029	0.000	0.000	0.000	0.017							
			3019	287	13600010050	0.031	0.000	0.000	0.018								
			3019	287	13600010205	0.033	0.000	0.000	0.016								
			3019	288	13600010051	0.070	0.000	0.000	0.030								
			3134	91	13600010052	0.038	0.000	0.000	0.014								
			TOTAL			0.207	0.000	0.095	0.000	0.095			0.112				
44-WDV	LINN STREET INVESTMENTS, LLC, AN OHIO LIMITED LIABILITY COMPANY	20, 130, 131, 132, 133	OR 10221 P. 2567		13600010238	1.974	0.000	0.055	0.000	0.055	S	1.919					
			CUTTER'S SUBDIVISION N. LONGWORTH'S SUBDIVISION COMM. SIGN. OVERLAP- UTIL 0.002AC														
45-WL	CITY OF CINCINNATI	20, 130, 131, 132, 133	3076	390	13600010009	0.043	0.044	0.002	0.000	0.002				80% FED 20% STATE	PART OF LOT 6; CUTTER'S SUBDIVISION PART OF LOT 6; CUTTER'S SUBDIVISION PART OF LOT 6; CUTTER'S SUBDIVISION PART OF LOT 6; CUTTER'S SUBDIVISION PART OF LOT 6; CUTTER'S SUBDIVISION PART OF LOT 6; CUTTER'S SUBDIVISION PART OF LOT 6; CUTTER'S SUBDIVISION PART OF LOT 6; CUTTER'S SUBDIVISION PART OF LOT 6; CUTTER'S SUBDIVISION PART OF LOT 6; CUTTER'S SUBDIVISION		
			3083	2	13600010010	0.043	0.040	0.006	0.000	0.006							
			3083	159	13600010011	0.042	0.035	0.011	0.000	0.011							
			3104	561	13600010012	0.037	0.021	0.012	0.000	0.012							
			3082	514	13600010013	0.031	0.022	0.016	0.000	0.016							
			3142	385	13600010014	0.038	0.017	0.018	0.000	0.018							
			3115	617	13600010015	0.036	0.018	0.023	0.000	0.023							
			3163	450	13600010016	0.085	0.021	0.043	0.000	0.043							
			3114	247	13600010017	0.084	0.005	0.045	0.000	0.045							
			3120	479	13600010018	0.041	0.000	0.025	0.000	0.025							
			3115	107	13600010019	0.136	0.000	0.010	0.000			0.010					
			TOTAL			0.616	0.223	0.211	0.000	0.211							
45-WDV	FULLER PROPERTIES, LLC, A LIMITED LIABILITY COMPANY FORMED IN THE STATE OF OHIO	20, 130, 131, 132, 133	3142	385	13600010014	0.038	0.017	0.000	0.000	0.000				80% FED 20% STATE	PART OF LOT 6; CUTTER'S SUBDIVISION PART OF LOT 6; CUTTER'S SUBDIVISION PART OF LOT 6; CUTTER'S SUBDIVISION PART OF LOT 6; CUTTER'S SUBDIVISION PART OF LOT 6; CUTTER'S SUBDIVISION PART OF LOT 6; CUTTER'S SUBDIVISION PART OF LOT 6; CUTTER'S SUBDIVISION PART OF LOT 6; CUTTER'S SUBDIVISION PART OF LOT 6; CUTTER'S SUBDIVISION		
			3115	617	13600010015	0.036	0.018	0.003	0.000	0.003							
			3163	450	13600010016	0.085	0.021	0.019	0.000	0.019							
			3114	247	13600010017	0.084	0.005	0.041	0.000	0.041							
			3120	479	13600010018	0.041	0.000	0.138	0.000	0.138							
			3115	107	13600010019	0.136	0.000	0.017	0.000			0.017					
			TOTAL			0.420	0.061	0.217	0.000	0.217							
46-T1	FULLER PROPERTIES, LLC, A LIMITED LIABILITY COMPANY FORMED IN THE STATE OF OHIO	20, 130, 131, 141, 142, 143, 144	OR 9093 P. 2069		13900030242	7.510	0.000	0.042	0.000	0.042	S*			80% FED 20% STATE	DAVID ARNETS SUBDIVISION, CUTTER'S SUBDIVISION G. W. TUCKER'S SECOND SUBDIVISION, CONSTRUCT GRADING, RECONNECT DRIVES *COMMERCIAL SIGN, * GATE, * FENCE 130' OVERLAP- UTIL 0.013AC CUTTER'S SUBDIVISION CONSTRUCT GRADING		
			OR 9093 P. 2069		13900030253	0.027	0.000	0.004	0.000	0.004							
			OR 9093 P. 2069														
			OR 9093 P. 2069														
46-T2		20, 141, 142	OR 9093 P. 2069		13600010237	0.036	0.000	0.003	0.000	0.003				80% FED 20% STATE	G. W. TUCKER'S SECOND SUBDIVISION DAVID ARNETS SUBDIVISION, CONSTRUCT GRADING		
			OR 9093 P. 2069														
46-T3		20, 141, 142	OR 9093 P. 2069		13900030253	0.027	0.000	0.004	0.000	0.004				80% FED 20% STATE	G. W. TUCKER'S SECOND SUBDIVISION DAVID ARNETS SUBDIVISION, CONSTRUCT GRADING		
			OR 9093 P. 2069														

PARCEL IDENTIFIER LEGEND:

WDU = FEE SIMPLE WITH RESERVATION OF ACCESS IN THE NAME OF DUKE ENERGY OHIO, INC.
 WDV = FEE SIMPLE WITH RESERVATION OF ACCESS IN THE NAME OF THE CITY OF CINCINNATI
 WL = FEE SIMPLE WITH LIMITATION OF ACCESS
 LA = LIMITED ACCESS EASEMENT
 SH = STANDARD HIGHWAY EASEMENT
 A = AERIAL EASEMENT
 SS = SUBSURFACE EASEMENT
 WD = FEE SIMPLE WITH RESERVATION OF ACCESS
 PRW = PROPERTY RIGHT FEE SIMPLE
 SL = SLOPE EASEMENT
 T = TEMPORARY EASEMENT

NOTE: ALL TEMPORARY PARCELS TO BE OF 36 MONTHS DURATION.
 NOTE: UNDER NO CIRCUMSTANCES ARE TEMPORARY EASEMENTS TO BE USED FOR STORAGE OF MATERIAL OR EQUIPMENT BY THE CONTRACTOR UNLESS NOTED OTHERWISE.

REV. BY	DATE	DESCRIPTION
JIM BENEDET	4/30/2014	FIELD REVIEW BY:
TERRY HOPES	2/20/2014	OWNERSHIP VERIFIED BY:
	5/9/2014	DATE COMPLETED:

GRANTEE: ALL RIGHT OF WAY ACQUIRED IN THE NAME OF THE STATE OF OHIO UNLESS OTHERWISE SHOWN.
 WDU = CITY OF CINCINNATI WDU = DUKE ENERGY OHIO, INC., AN OHIO CORPORATION
 * DENOTES RIGHT OF WAY ENCROACHMENT

PARCEL NO.	OWNER	SHEET NO.	OWNERS RECORD		AUDITOR'S PARCEL	RECORD AREA	TOTAL P.R.O.	GROSS TAKE	P.R.O. IN TAKE	NET TAKE	STRUC-TURE	NET RESIDUE		TYPE FUND	REMARKS	AS ACQUIRED		
			BOOK	PAGE								LEFT	RIGHT			BOOK	PAGE	
47-WL	PHOENIX GRAPHIX INC, AN OHIO CORPORATION	20, 145, 146	OR 9720 P. 3387		13400060323	0.322	0.000	0.322	0.000	0.322	YES		0.000	80% FED 20% STATE	PART OF LOTS 5 AND 6 CUTTER'S SUBDIVISION 1 STY MASONRY BUILDING, CONCRETE WALK 12', CONCRETE DRIVEWAY			
48-SS	MARK ONE INVESTMENTS, LTD, AN OHIO LIMITED LIABILITY COMPANY	20, 145, 146	OR 9874, P. 401		13400060245	0.030	0.000	0.030	0.000	0.030					PART OF LOT 6, CUTTER'S SUBDIVISION			
49-WL	CITY OF CINCINNATI	20, 130, 131, 141, 142, 143, 144	2996 3132 3155 3089 3085 3045 3002 2999 3076 3101 3102 3088 3089 3094 3082 3142 3132 3092 3138 3083 2988 3078 3089 3123 3114 3109 3113 3113 3076 3133 2999 3099 3131 3075 3133	258 282 107 581 571 1 404 327 613 311 169 370 65 656 440 116 174 305 416 1 331 408 386 553 591 144 139 138 612 285 59 686 672 192 38	13900030241	2.313	0.557	0.369	0.000	0.369					80% FED 20% STATE	PART OF GEORGE W TUCKERS 2ND, G. W. TUCKERS SECOND SUBDIVISIONPART OF DAVID ARNETT'S SUBDIVISION & PART OF GEO. ROLLS SUBDIVISION OF CUTTER'S		
					TOTAL	2.313	0.557	1.252	0.000	1.252			0.454	0.051				
49-WD/V1		20 130 131 141 142	ALL OF THE ABOVE			0.000	0.000	0.027	0.000	0.027								
49-WD/V2		20 141 142	R.L. # 40230			0.000	0.000	0.037	0.000	0.037								
49-WD/V3		20 141 142 143 144	ALL OF THE ABOVE			0.000	0.000	0.819	0.000	0.819								

NOTE: ALL TEMPORARY PARCELS TO BE OF 36 MONTHS DURATION.

NOTE: UNDER NO CIRCUMSTANCES ARE TEMPORARY EASEMENTS TO BE USED FOR STORAGE OF MATERIAL OR EQUIPMENT BY THE CONTRACTOR UNLESS NOTED OTHERWISE.

PARCEL IDENTIFIER LEGEND:
 WDU = FEE SIMPLE WITH RESERVATION OF ACCESS IN THE NAME OF DUKE ENERGY OHIO, INC.
 WDV = FEE SIMPLE WITH RESERVATION OF ACCESS IN THE NAME OF THE CITY OF CINCINNATI
 WL = FEE SIMPLE WITH LIMITATION OF ACCESS
 LA = LIMITED ACCESS EASEMENT
 SH = STANDARD HIGHWAY EASEMENT
 A = AERIAL EASEMENT
 SS = SUBSURFACE EASEMENT
 WD = FEE SIMPLE WITH RESERVATION OF ACCESS
 PRW = PROPERTY RIGHT FEE SIMPLE
 SL = SLOPE EASEMENT
 T = TEMPORARY EASEMENT

FIELD REVIEW BY: JIM BENEDICT DATE: 4/30/2014
 OWNERSHIP VERIFIED BY: TERRY HOPPE DATE: 2/20/2014
 DATE COMPLETED: 5/9/2014



GRANTEE: ALL RIGHT OF WAY ACQUIRED IN THE NAME OF THE STATE OF OHIO UNLESS OTHERWISE SHOWN.
 WDV = CITY OF CINCINNATI WDU = DUKE ENERGY OHIO, INC., AN OHIO CORPORATION
 * DENOTES RIGHT OF WAY ENCROACHMENT

PARCEL NO.	OWNER	SHEET NO.	OWNERS RECORD		AUDITOR'S PARCEL	RECORD AREA	TOTAL P.R.O.	GROSS TAKE	P.R.O. IN TAKE	NET TAKE	STRUC. TURE	NET RESIDUE		TYPE FUND	REMARKS	AS ACQUIRED	
			BOOK	PAGE								LEFT	RIGHT			BOOK	PAGE
50-T	CINCINNATI-HAMILTON COUNTY COMMUNITY ACTION AGENCY, AN OHIO NOT-FOR-PROFIT CORPORATION	20, 21, 143, 144, 151, 152	OR 1903, P. 2881	27	13500010073	1.731	0.000	0.060	0.000	0.060				80% FED	PART SQUARE 6, CUTTERS SUBDIVISION JANE KELLY ESTATE CONSTRUCT GRADING, RECONNECT DRIVES		
51-WL	CITY OF CINCINNATI	20, 21, 141, 142, 147, 148	3146	27	13900030049	0.150	0.004	0.011	0.000	0.011					LOT 70 AND PART OF LOT 71 G. W. TUCKER'S SECOND SUBDIVISION 69; G. W. TUCKER'S SECOND SUBDIVISION 69; G. W. TUCKER'S SECOND SUBDIVISION		
			3130	173	13900030048	0.022	0.016	0.013	0.000	0.013					69; G. W. TUCKER'S SECOND SUBDIVISION		
			3130	173	13900030047	0.134	0.027	0.021	0.000	0.021					LOT 67 AND PART OF LOT 66; G. W. TUCKER'S SECOND SUBDIVISION		
			3083	158	13900030046	0.076	0.089	0.019	0.000	0.019					PART OF LOTS 65 AND 66; G. W. TUCKER'S SECOND SUBDIVISION		
			3041	15	13900030045	0.080	0.000	0.023	0.000	0.023					LOT 64 AND PART OF LOT 65; G. W. TUCKER'S SECOND SUBDIVISION		
			3114	400	13900030044	0.062	0.136	0.019	0.000	0.019					PART OF LOT 63; G. W. TUCKER'S SECOND SUBDIVISION		
			3114	400	13900030043	0.074	0.000	0.018	0.000	0.018					62; G. W. TUCKER'S SECOND SUBDIVISION		
					TOTAL	0.606	0.272	0.133	0.000	0.133			0.202				
52-WL	EZZARD CHARLES ASSOCIATES, L.P., A MISSOURI LIMITED LIABILITY COMPANY	21, 149, 150	OR 10758, P. 1408		13500030008	2.128	0.000	0.075	0.000	0.075					PART OF LOT 8 RICHMOND-1 REDEVELOPMENT AREA SUBDIVISION CONCRETE CURB 40', ASPHALT PARKING LOT (3 SPACES)		
52-WD		21, 149, 150			TOTAL	2.128	0.000	0.077	0.000	0.077			2.051				
52-T		21, 149, 150, 151, 152					0.000	0.058	0.000	0.058					CONSTRUCT GRADING, RECONNECT DRIVE LANDSCAPED AREA, 8 PARKING SPACES		
53-WL	CITY OF CINCINNATI	21, 147, 148	3114	400	13900030006	0.045	0.000	0.052	0.000	0.052					PART OF LOTS 57 AND 58; G. W. TUCKER'S SECOND SUBDIVISION		
					13900030005	0.046	0.000	0.048	0.000	0.048					PART OF LOTS 56 AND 57; G. W. TUCKER'S SECOND SUBDIVISION		
					13900030004	0.047	0.000	0.045	0.000	0.045					LOT 55 AND PART OF LOT 56; G. W. TUCKER'S SECOND SUBDIVISION		
					13900030003	0.047	0.000	0.044	0.000	0.044					LOT 54 AND PART OF LOT 53; G. W. TUCKER'S SECOND SUBDIVISION		
					13900030002	0.045	0.000	0.029	0.000	0.029					PART OF LOT 53; G. W. TUCKER'S SECOND SUBDIVISION		
					13900030001	0.052	0.000	0.010	0.000	0.010					PART OF LOT 53; G. W. TUCKER'S SECOND SUBDIVISION UNKNOWN STRUCTURE		
					TOTAL	0.282	0.000	0.228	0.000	0.228			0.055				
54-WL	CITY OF CINCINNATI	21, 147, 148	3114	400	13900030012	0.085	0.000	0.065	0.000	0.065			0.020		LOT 52 AND PART OF LOT 51 G. W. TUCKER'S SECOND SUBDIVISION		
55-WL	CITY OF CINCINNATI	21, 147, 148	3017	652	14200010081	0.241	0.000	0.005	0.000	0.005			0.236		17 AND 18; G. W. TUCKER'S SUBDIVISION		

PARCEL IDENTIFIER LEGEND:

WDU = FEE SIMPLE WITH RESERVATION OF ACCESS IN THE NAME OF DUKE ENERGY OHIO, INC.
 WDV = FEE SIMPLE WITH RESERVATION OF ACCESS IN THE NAME OF THE CITY OF CINCINNATI
 WL = FEE SIMPLE WITH LIMITATION OF ACCESS
 LA = LIMITED ACCESS EASEMENT
 SH = STANDARD HIGHWAY EASEMENT
 A = AERIAL EASEMENT
 SS = SUBSURFACE EASEMENT
 WD = FEE SIMPLE WITH RESERVATION OF ACCESS
 PRN = PROPERTY RIGHT FEE SIMPLE
 SL = SLOPE EASEMENT
 T = TEMPORARY EASEMENT

NOTE: ALL TEMPORARY PARCELS TO BE OF 36 MONTHS DURATION.

NOTE: UNDER NO CIRCUMSTANCES ARE TEMPORARY EASEMENTS TO BE USED FOR STORAGE OF MATERIAL OR EQUIPMENT BY THE CONTRACTOR UNLESS NOTED OTHERWISE.

REV. BY	DATE	DESCRIPTION
JIM BENEDICT	4/30/2014	
TERRY HOPES	2/20/2014	
	5/9/2014	

GRANTEE: ALL RIGHT OF WAY ACQUIRED IN THE NAME OF THE STATE OF OHIO UNLESS OTHERWISE SHOWN.
 WDU = CITY OF CINCINNATI WDU = DUKE ENERGY OHIO, INC., AN OHIO CORPORATION
 * DENOTES RIGHT OF WAY ENCROACHMENT

PARCEL NO.	OWNER	SHEET NO.	OWNERS RECORD		AUDITOR'S PARCEL	RECORD AREA	TOTAL P.R.O.	GROSS TAKE	P.R.O. IN TAKE	NET TAKE	STRUC-TURE	NET RESIDUE		TYPE FUND	REMARKS	AS ACQUIRED		
			BOOK	PAGE								LEFT	RIGHT			BOOK	PAGE	
56-WL	CITY OF CINCINNATI	21, 141, 148, 153, 154	3056, 3036, 3096, 3082, 3096	694, 291, 653, 236, 653	14200010069, 14200010070, 14200010071, 14200010072, 14200010073	0.057, 0.056, 0.059, 0.058, 0.056	0.000	0.004	0.000	0.004				80% FED	8, 6, W. TUCKER'S SUBDIVISION 9, 6, W. TUCKER'S SUBDIVISION 10, 6, W. TUCKER'S SUBDIVISION 11, 6, W. TUCKER'S SUBDIVISION 12, 6, W. TUCKER'S SUBDIVISION			
			2725, 3135, 3144, 3124, 75, 310	188, 257, 614, 241, 248, 394	14200010074, 14200010076, 14200010077, 14200010078, 14200010079	0.086, 0.041, 0.052, 0.051, 0.048	0.000	0.034	0.000	0.034					PART OF LOTS 13 AND PART OF 14, 6, W. TUCKER'S SUBDIVISION PART OF LOTS 14 AND 15, 6, W. TUCKER'S SUBDIVISION PART OF LOTS 15 AND 16, 6, W. TUCKER'S SUBDIVISION PART OF LOT 16, 6, W. TUCKER'S SUBDIVISION			
					TOTAL	0.564	0.000	0.342	0.000	0.342								
57	HANNAH C. ROTHSCHILD & RUTH C. MANN & PHILIP A. COHEN		2661	155	14200020015	0.045									NO ADDITIONAL RIGHT OF WAY NEEDED 11 AND 12, BETTS SUBDIVISION			
58-PRW	NEHEMAH MANUFACTURING COMPANY, LLC, AN OHIO LIMITED LIABILITY COMPANY	23, 185, 186	OR 11478, P. 1333		18500050113	1.703									PRW = 124.41 LF OF LIMITED ACCESS RIGHTS			
58-T	NEHEMAH MANUFACTURING COMPANY, LLC, AN OHIO LIMITED LIABILITY COMPANY	23, 185, 186	OR 11478, P. 1333				0.000	0.011	0.000	0.011					* ASPHALT PARKING LOT (9 SPACES), * BUMPER BLOCKS (9)			
59-WL	HARRIS AND MARJORIE LOFTSPRING FAMILY LIMITED PARTNERSHIP, A GEORGIA LIMITED PARTNERSHIP	23, 189, 190	OR 7254, P. 569		18500060003	0.606	0.000	0.033	0.000	0.033					* ASPHALT PARKING (8 SPACES), * BUMPER BLOCKS (9)			
59-T		23, 189, 190					0.000	0.008	0.000	0.008					CONSTRUCT GRADING			
60-WL	MPEMR, LLC, AN OHIO LIMITED LIABILITY COMPANY	23, 189, 190, 193, 194	OR 9861, P. 3461		18500060116	0.584	0.000	0.018	0.000	0.018					* ASPHALT PARKING LOT (9 SPACES)			
60-SH		23, 189, 190, 193, 194					0.000	0.012	0.000	0.012					CONSTRUCT GRADING			
60-T		23, 189, 190, 193, 194					0.000	0.080	0.000	0.080					NO ADDITIONAL RIGHT OF WAY NEEDED PART OF LOTS 1 THROUGH 5 WM, F. & EMILY A. ROELFSON'S SUBDIVISION			
61	CITY OF CINCINNATI	23, 193, 194	3124, 3069, DB 2861, P. 473, 2937, 3025	418, 140, 218, 173	18500060120	0.029												

PARCEL IDENTIFIER LEGEND:

WDU = FEE SIMPLE WITH RESERVATION OF ACCESS IN THE NAME OF DUKE ENERGY OHIO, INC.
 WDV = FEE SIMPLE WITH RESERVATION OF ACCESS IN THE NAME OF THE CITY OF CINCINNATI
 WL = FEE SIMPLE WITH LIMITATION OF ACCESS
 LA = LIMITED ACCESS EASEMENT
 SH = STANDARD HIGHWAY EASEMENT
 A = AERIAL EASEMENT
 SS = SUBSURFACE EASEMENT
 WD = FEE SIMPLE WITH RESERVATION OF ACCESS
 PRW = PROPERTY RIGHT FEE SIMPLE
 SL = SLOPE EASEMENT
 T = TEMPORARY EASEMENT

FIELD REVIEW BY:	DATE	DESCRIPTION
JIM BENEDICT	4/30/2014	
TERRY HOPPE	2/20/2014	
	5/9/2014	



GRANTEE: ALL RIGHT OF WAY ACQUIRED IN THE NAME OF THE STATE OF OHIO UNLESS OTHERWISE SHOWN.
 WDU = CITY OF CINCINNATI WDU = DUKE ENERGY OHIO, INC., AN OHIO CORPORATION
 ALL AREAS IN ACRES * DENOTES RIGHT OF WAY ENCROACHMENT

PARCEL NO.	OWNER	SHEET NO.	OWNERS RECORD		AUDITOR'S PARCEL	RECORD AREA	TOTAL P.R.O.	GROSS TAKE	P.R.O. IN TAKE	NET TAKE	STRUC-TURE	NET RESIDUE		TYPE FUND	REMARKS	AS ACQUIRED	
			BOOK	PAGE								LEFT	RIGHT			BOOK	PAGE
62-WL	RASEM AL-SALEH	23, 193, 194, 197, 198	OR 12250, P. 1282		18500060021 18500060133	0.507 0.038	0.000 0.000	0.506 0.038	0.000 0.000	0.506 0.038	YES, S			80% FED 20% STATE	PART OF LOTS 1 THROUGH 16 DAVID GIBSON'S SUBDIVISION ASPHALT PARKING LOT (29 SPACES), 2 DRIVEWAYS, CONCRETE WALK 85', COMM. SIGN OVERLAP UTIL 0.042AC NOTE: 62-WL IS TOTAL TAKE, 0.544 AC. BY SURVEY PART OF LOT 4 DIVISION OF HARVEY, COPPIN & BATES BILLBOARD* ADC #17805 (CITY #661)		
63-WL	BUDIG REALTY, LLC, AN OHIO LIMITED LIABILITY COMPANY	23, 24, 203, 204, 207, 208, 213, 214	OR 1201, P. 1137 OR 8228, P. 1944 RL 184893		TOTAL 18400060114	0.545 0.430	0.000 0.055	0.544 0.375	0.000 0.000	0.544 0.375							
64-WL	ALBI HOLDINGS, P.L.L., AN OHIO LIMITED PARTNERSHIP	24, 219, 220	OR 8886, P. 1945		18700090127	0.810	0.000	0.141	0.000	0.141	YES	0.669			53, 54, AND PART OF LOT 55 SUBD OF THE EST OF JOHN C. BENCKENSTEIN, DEC. GRAVEL PARKING - 6165 SF, FENCE ON WALL - 80'		
65-WL	DUKE ENERGY OHIO INC, FKA DUKE ENERGY, FKA CINCINNATI GAS & ELECTRIC CO.	24, 219, 220	DB 1442, P. 418 2063 2062	325 607	18700090123	0.542	0.000	0.542	0.000	0.542	YES	0.000			50, 51, 52, AND PART OF LOTS 48 & 49 SUBD OF THE EST OF JOHN C. BENCKENSTEIN, DEC. TOTAL TAKE		
66-1A	E & T. REAL ESTATE HOLDINGS, LLC	24, 217, 218, 219, 225, 226	OR 10603, P. 729		18700090004	2.382	0.000	0.630	0.000	0.630	YES	1.753			PART OF LOTS 5 THROUGH 10; JOHN BUTCHER SUBDIVISION 1 STY MASONRY BUILDING, GRAVEL PARKING, CONCRETE WALK 120', FENCE 135' CONCRETE DRIVE, OVERLAP UTIL 0.325AC DEMOLISH BUILDING OVERLAP UTIL 0.001 AC		
66-1		24, 217, 218, 219, 220					0.000	0.323	0.000	0.323							
67	L & N INVESTMENT CORPORATION, A CORPORATION UNDER THE LAWS OF DELAWARE	24, 225, 226	3943 4086	837 1433	18700090156 18700090002 14400080009 18600010004 18600020005 18600060001 18600050004 18700100098 18800150041	0 0 0.000 0.000 0.000 6.804 0.000 0.000 0.000	0.000 0.000 0.000 0.000 0.000 0.000 0.000 0.000	0.000 0.000 0.000 0.000 0.000 0.000 0.000 0.000	0.000 0.000 0.000 0.000 0.000 0.000 0.000 0.000	0.000 0.000 0.000 0.000 0.000 0.000 0.000 0.000					AUDITOR NOT TRACKING ACREAGE ON THESE PARCELS JOHN BUTCHER SUBDIVISION NO ADDITIONAL RW REQUIRED		
68	NOT USED													80% FED 20% STATE			

PARCEL IDENTIFIER LEGEND:

- WDU = FEE SIMPLE WITH RESERVATION OF ACCESS IN THE NAME OF DUKE ENERGY OHIO, INC.
- MDV = FEE SIMPLE WITH RESERVATION OF ACCESS IN THE NAME OF THE CITY OF CINCINNATI
- WL = FEE SIMPLE WITH LIMITATION OF ACCESS
- LA = LIMITED ACCESS EASEMENT
- SH = STANDARD HIGHWAY EASEMENT
- A = AERIAL EASEMENT
- SS = SURFACE EASEMENT
- WD = FEE SIMPLE WITH RESERVATION OF ACCESS
- PRW = PROPERTY RIGHT FEE SIMPLE
- SL = SLOPE EASEMENT
- T = TEMPORARY EASEMENT

NOTE: ALL TEMPORARY PARCELS TO BE OF 36 MONTHS DURATION.

NOTE: UNDER NO CIRCUMSTANCES ARE TEMPORARY EASEMENTS TO BE USED FOR STORAGE OF MATERIAL OR EQUIPMENT BY THE CONTRACTOR UNLESS NOTED OTHERWISE.

FIELD REVIEW BY: JIM BENEDICT	DATE: 4/30/2014
OWNERSHIP VERIFIED BY: TERRY HOPPES	DATE: 2/20/2014
DATE COMPLETED:	5/9/2014

HAM-75-00.22

SUMMARY OF ADDITIONAL RIGHT OF WAY PARCELS 62-68

R/W DESIGNER RDH	STATE JOB NO. 487751	PID NO. 89068	FEDERAL PROJECT NO. E120979
R/W REVIEWER HGH			

GRANTEE: ALL RIGHT OF WAY ACQUIRED IN THE NAME OF THE STATE OF OHIO UNLESS OTHERWISE SHOWN.
 MDV = CITY OF CINCINNATI WDU = DUKE ENERGY OHIO, INC., AN OHIO CORPORATION
 ALL AREAS IN ACRES * DENOTES RIGHT OF WAY ENCROACHMENT

PARCEL NO.	OWNER	SHEET NO.	OWNERS RECORD		AUDITOR'S PARCEL	RECORD AREA	TOTAL P.R.O.	GROSS TAKE	P.R.O. IN TAKE	NET TAKE	STRUC-TURE	NET RESIDUE		TYPE FUND	REMARKS	AS ACQUIRED	
			BOOK	PAGE								LEFT	RIGHT			BOOK	PAGE
69-WL	MARTIN MEDIA, A CALIFORNIA LIMITED PARTNERSHIP	24, 231, 232	OR 6160, P. 1694		18700080133	0.098	0.033	0.033	0.033	0.000			0.065	80% FED 20% STATE	ADDITON TO SMITH AND GILBERT'S SUBD. by 6 lves PART OF LOT 36		
69-PRW		24, 231, 232															
70	KAREN L. BLACKBURN-IVEY	24, 231, 232	OR 10625, P. 2235		18700080069	0.215	0.000								NO ADDITIONAL RW REQUIRED		
71	CREATIVE DISPLAYS, INC.	24, 231, 232	3903	1014	18700080067	0.061	0.000				S*				NO ADDITIONAL RW REQUIRED *BILLBOARD ADC #12620, * CONG. PAD		
72-WL		21, 157, 158, 161, 162	1	214	NO APN ASSD			0.061	0.061	0.000					ISAAC BETTS SUBDIVISION OF SOR 29, IN BETTS DIVISI SMITH BETTS SUBDIVISION OF SQUARE NO. 30 OF BETTS ANTRAM SUBDIVISION OF SO 31 BETTS RW TO BE TRANSFERRED AS LIMITED ACCESS		
73-WL		23, 185, 186			18500060095		0.000	0.008	0.000	0.008							
74-WL		23, 185, 186, 189, 190, 193, 194	13	32	NO APN ASSD			0.429	0.429	0.000					AMENDED PLAT OF SUBD. MADE BY ROBERT O. KIRBY BENJAMIN STEWART'S SUBDIVISION WF & EA ROELOFSON'S SUBDIVISION RW TO BE TRANSFERRED AS LIMITED ACCESS POINT OF PERMISSIBLE ACCESS FOR PARCEL 58		
75-SS		20, 145, 146			13400060008	0.038	0.000	0.001	0.000	0.001					FOR RETAINING WALL "TIE-BACKS" AND APPURTENANCES		
76-WL		20, 143, 144, 144A			NO APN ASSD			0.025	0.025	0.000					CUTTER'S SUBDIVISION		
76-SS		20, 143, 144, 145, 146			NO APN ASSD			0.135	0.000	0.135					CUTTER'S SUBDIVISION FOR RETAINING WALL "TIE-BACKS" AND APPURTENANCES		
77-WL		20, 143, 144, 144A	94	81	13500030014	0.142	0.000	0.000	0.000	0.000					PART OF 12, RICHMOND-1 REDEVELOPMENT AREA SUBDIVISION		
77-SS		20, 143, 144, 145, 146, 151, 152	3043	144	13500010104	0.024	0.000	0.000	0.000	0.000					PART OF 6, CUTTER'S SUBDIVISION FOR RETAINING WALL "TIE-BACKS" AND APPURTENANCES		
			3019	153	13500010103	0.033	0.000	0.004	0.000	0.004							
			3021	465	13500010102	0.047	0.000	0.017	0.000	0.017							
			3134	424	13500010101	0.060	0.000	0.024	0.000	0.024							
			3086	444	13500010167	0.002	0.000	0.000	0.000	0.000							
					TOTAL 77-WL	0.002	0.000	0.045	0.000	0.045							
					TOTAL 77-SS	0.000	0.000	0.018	0.000	0.018							
					TOTAL 77-WL	0.000	0.000	0.027	0.000	0.027							
					TOTAL 77-SS	0.000	0.000	0.030	0.000	0.030							
					TOTAL 77-SS	0.000	0.000	0.032	0.000	0.032							
					TOTAL 77-SS	0.000	0.000	0.026	0.000	0.026							
					TOTAL 77-SS	0.000	0.000	0.011	0.000	0.011							
					TOTAL 77-SS	0.000	0.000	0.143	0.000	0.143							

PARCEL IDENTIFIER LEGEND:

MDV = FEE SIMPLE WITH RESERVATION OF ACCESS IN THE NAME OF DUKE ENERGY OHIO, INC.
 WDU = FEE SIMPLE WITH RESERVATION OF ACCESS IN THE NAME OF THE CITY OF CINCINNATI
 WL = FEE SIMPLE WITH LIMITATION OF ACCESS
 LA = LIMITED ACCESS EASEMENT
 SH = STANDARD HIGHWAY EASEMENT
 A = AERIAL EASEMENT
 SS = SURFACE EASEMENT
 WD = FEE SIMPLE WITH RESERVATION OF ACCESS
 PRW = PROPERTY RIGHT FEE SIMPLE
 SL = SLOPE EASEMENT
 T = TEMPORARY EASEMENT

FIELD REVIEW BY:	JIM BENEDICT	DATE	4/30/2014
OWNERSHIP VERIFIED BY:	TERRY HOPPES	DATE	2/20/2014
DATE COMPLETED:			5/9/2014



GRANTEE: ALL RIGHT OF WAY ACQUIRED IN THE NAME OF THE STATE OF OHIO UNLESS OTHERWISE SHOWN.
 WDV = CITY OF CINCINNATI WDU = DUKE ENERGY OHIO, INC., AN OHIO CORPORATION
 ALL AREAS IN ACRES * DENOTES RIGHT OF WAY ENCROACHMENT

PARCEL NO.	OWNER	SHEET NO.	OWNERS RECORD		AUDITOR'S PARCEL	RECORD AREA	TOTAL P.R.O.	GROSS TAKE	P.R.O. IN TAKE	NET TAKE	STRUCTURE	NET RESIDUE		TYPE	REMARKS	AS ACQUIRED	
			BOOK	PAGE								LEFT	RIGHT			BOOK	PAGE
78-WL	CITY OF CINCINNATI	21, 143, 144, 144A, 147, 150			NO APN ASS'D			0.057	0.000	0.057				80% FED 20% STATE	CUTTER'S SUBDIVISION		
78-SS	CITY OF CINCINNATI	21, 143, 144, 147, 150			NO APN ASS'D			0.128	0.000	0.128					CUTTER'S SUBDIVISION FOR RETAINING WALL "TIE-BACKS" AND APPURTENANCES		
79-WL	CITY OF CINCINNATI	21, 144A, 149, 150	3041	462	13900030038	0.039		0.006	0.000	0.006					PART OF T; CUTTER'S SUBDIVISION		
79-SS	CITY OF CINCINNATI	21, 149, 150	3057	292	13900030039	0.054		0.032	0.000	0.032					PART OF T; CUTTER'S SUBDIVISION FOR RETAINING WALL "TIE-BACKS" AND APPURTENANCES		
80-WL	CITY OF CINCINNATI	21, 144A, 149, 150	3015	95	13900030040	0.032		0.019	0.000	0.019					DAVID ARNETS SUBDIVISION FOR RETAINING WALL "TIE-BACKS" AND APPURTENANCES		
80-SS	CITY OF CINCINNATI	21, 149, 150	3057	544	13900030041	0.041		0.005	0.000	0.005					DAVID ARNETS SUBDIVISION FOR RETAINING WALL "TIE-BACKS" AND APPURTENANCES		
81-SS	A. D. A. INVESTMENT GROUP, INC. AN OHIO CORPORATION	21, 143, 144, 145, 146	OR 6015, P. 2229		13500030018	0.722		0.017	0.000	0.017					PART OF LOT 12 RICHMOND-1 REDEVELOPMENT AREA SUBDIVISION FOR RETAINING WALL "TIE-BACKS" AND APPURTENANCES		
82-WL	CITY OF CINCINNATI DEDICATED BARR ST. CITY OF CINCINNATI	19, 104, 105, 114, 115	3109 109 987	121 358-366 317	13600030261 NO APN ASS'D 13600030004	0.055 2.823		0.031 0.077 0.033	0.031 0.077 0.033	0.000 0.000 0.000					PART OF LOTS 644 & 645, WM. BARR'S ESTATE ; WM. BARR'S ESTATE LOTS 612, 613 & 669; WM. BARR'S ESTATE LA EASEMENT DB 3262 P 192 & DB 3553 P 949		
83-WL	CITY OF CINCINNATI	144, 144A, 145, 150, 151	3070 3067 3050	403 677 211	13900030064 13900030063 13900030062	0.062 0.041 0.038		0.000 0.004 0.009	0.000 0.000 0.000	0.000 0.004 0.009					PART OF T; CUTTER'S SUBDIVISION NOTE: TAKE FROM 139-3-64 IS 8 SF		
					TOTAL 82-WL			0.141	0.141	0.000							
					TOTAL 83-WL			0.013	0.000	0.013							

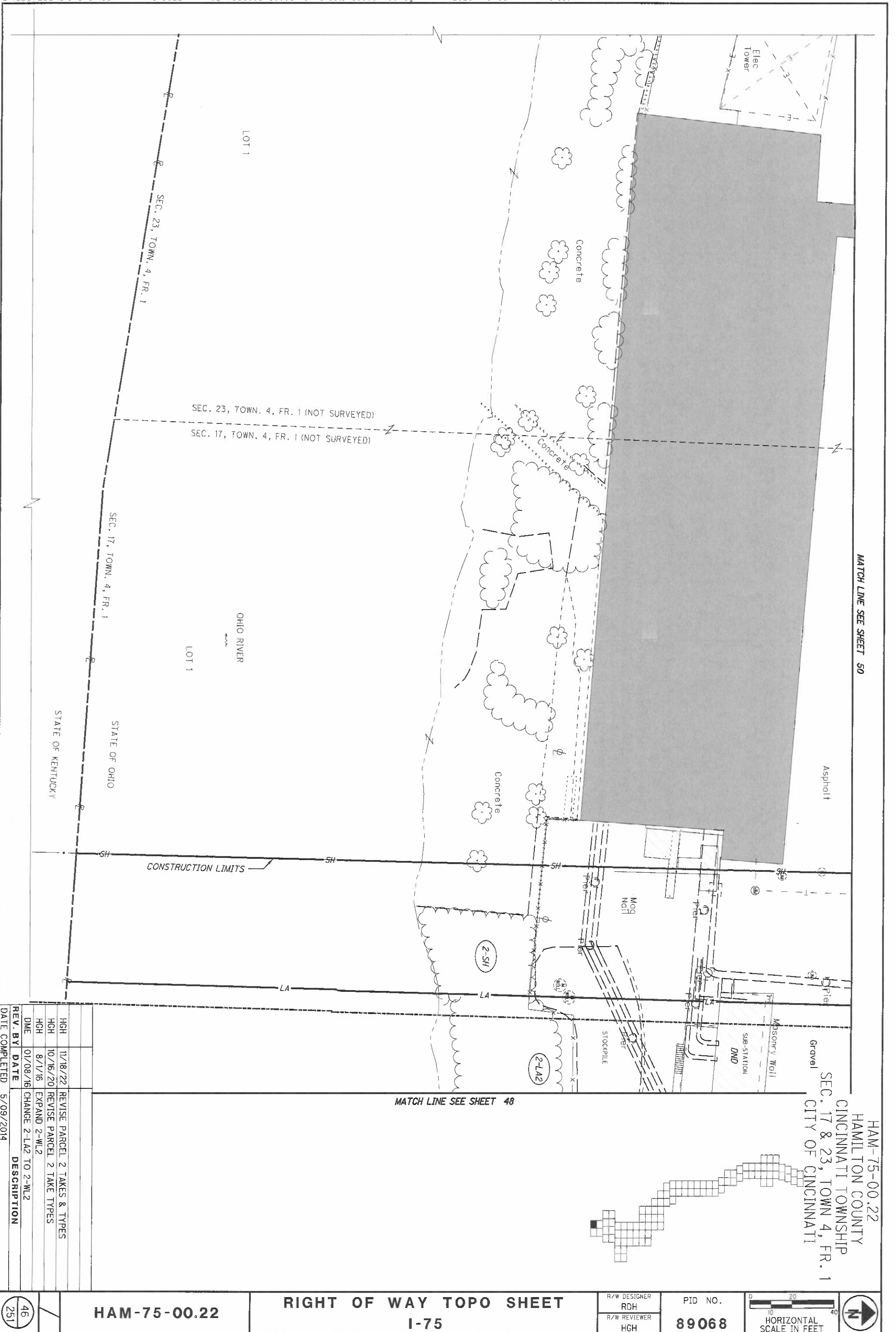
PARCEL IDENTIFIER LEGEND:

WDU = FEE SIMPLE WITH RESERVATION OF ACCESS IN THE NAME OF DUKE ENERGY OHIO, INC.
 WDV = FEE SIMPLE WITH RESERVATION OF ACCESS IN THE NAME OF THE CITY OF CINCINNATI
 WL = FEE SIMPLE WITH LIMITATION OF ACCESS
 LA = LIMITED ACCESS EASEMENT
 SH = STANDARD HIGHWAY EASEMENT
 A = AERIAL EASEMENT
 S = SURFACE EASEMENT
 T = TEMPORARY EASEMENT

NOTE: ALL TEMPORARY PARCELS TO BE OF 36 MONTHS DURATION.

NOTE: UNDER NO CIRCUMSTANCES ARE TEMPORARY EASEMENTS TO BE USED FOR STORAGE OF MATERIAL OR EQUIPMENT BY THE CONTRACTORS UNLESS NOTED OTHERWISE.

FIELD REVIEW BY:	JIM BENEDICT	DATE	4/30/2014
OWNERSHIP VERIFIED BY:	TERRY HOPPES	DATE	2/20/2014
DATE COMPLETED:			5/9/2014



MATCH LINE SEE SHEET 50

HAM-75-00.22
 HAMILTON COUNTY
 CINCINNATI TOWNSHIP
 CITY OF CINCINNATI
 SEC. 17 & 23, TOWN 4, FR. 1

MATCH LINE SEE SHEET 48


REV. BY	DATE	DESCRIPTION
HGH	11/18/22	REVISE PARCEL 2 TAKES & TYPES
HGH	10/16/20	REVISE PARCEL 2 TAKE TYPES
HGH	8/1/16	EXPAND 2-WL2
DME	01/08/16	CHANGE 2-LA2 TO 2-WL2
DATE COMPLETED	5/09/2014	

HAM-75-00.22

RIGHT OF WAY TOPO SHEET
 I-75

R/W DESIGNER
 RDH
 R/W REVIEWER
 HGH

PID NO.
 89068

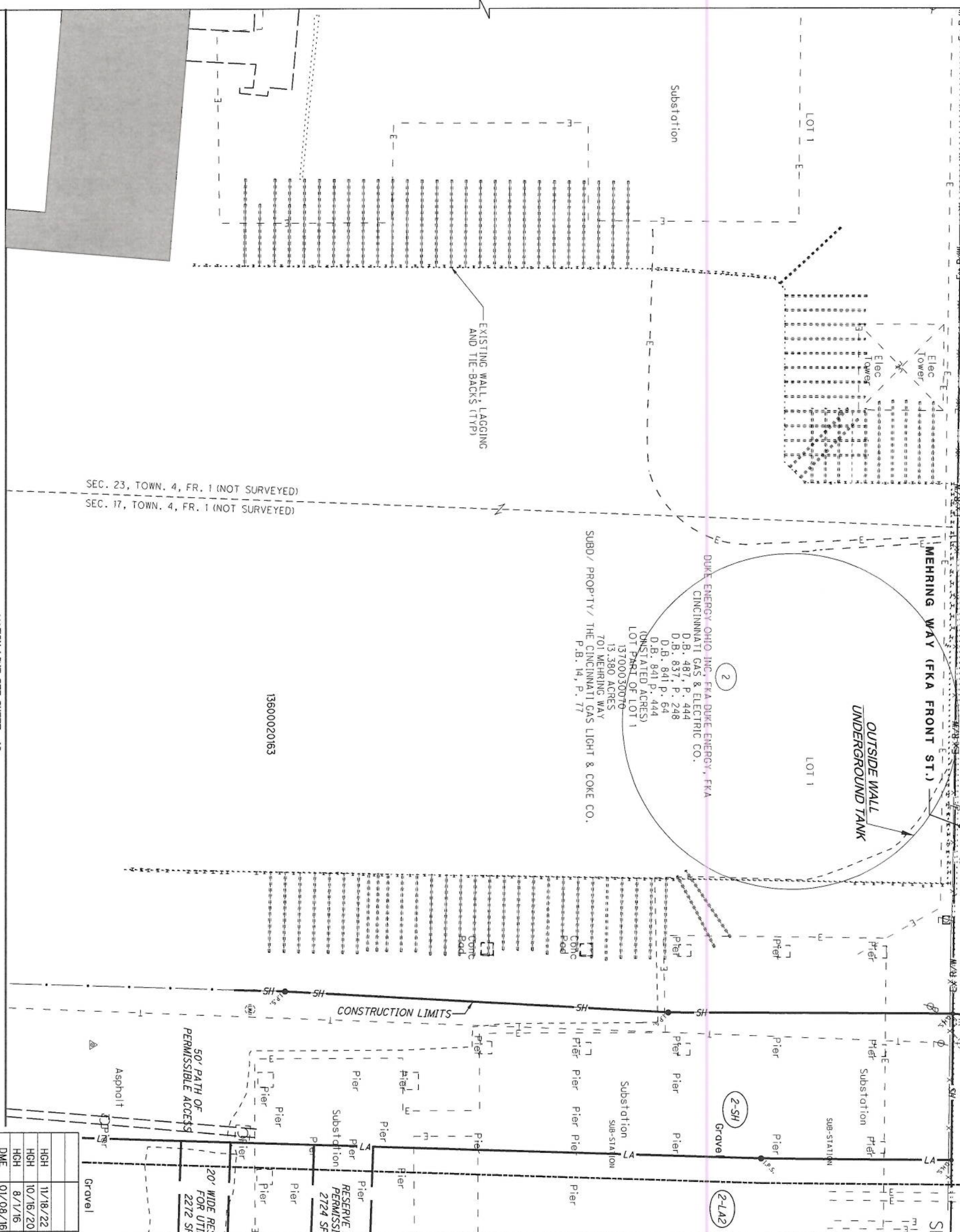


46
 251

MATCH LINE SEE SHEET 56

MATCH LINE SEE SHEET 58

HAM-75-00.22
 HAMILTON COUNTY
 CINCINNATI TOWNSHIP
 SEC. 17 & 23, TOWN 4, FR. 1
 CITY OF CINCINNATI



MATCH LINE SEE SHEET 52

REV. BY	DATE	DESCRIPTION
DME	01/08/16	CHANGE 2-LA2 TO 2-WL2
HGH	8/1/16	EXPAND 2-WL2
HGH	10/16/20	REVISE PARCEL 2 TAKE TYPES
HGH	1/18/22	REVISE PARCEL 2 TAKES & TYPES

DATE COMPLETED 5/09/2014

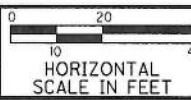
NOTE:
 LIGHTS MOUNTED ON BRIDGE
 SUPERSTRUCTURE NOT SHOWN
 FOR CLARITY

HAM-75-00.22

RIGHT OF WAY TOPO SHEET
 I-75

R/W DESIGNER
 RDH
 R/W REVIEWER
 HGH

PID NO.
89068



MATCH LINE SEE SHEET 46

BEGIN ACQUISITION
STA. 0+93.03

BEGIN WORK
STA. 0+93.03

EXISTING DOUBLE DECK BRIDGE - BRENT SPENCE BRIDGE

INTERSTATE 75 & 71

SPECIAL AGREEMENT D.B. 3358, P. 900

DUKE ENERGY OHIO INC, FKA DUKE ENERGY, FKA CINCINNATI GAS & ELECTRIC CO.
D.B. 487, P. 444
D.B. 837, P. 248
D.B. 841, P. 64
D.B. 841, P. 444
(UNSTATED ACRES)
LOT PART OF LOT 1
13700030070
13700030070
13700030070
701 MEHRING WAY
THE CINCINNATI GAS LIGHT & COKE CO.
P.B. 14, P. 77

STATE OF OHIO
STATE OF KENTUCKY

SEC. 17, TOWN 4, FR. 1

NOTE:
LIGHTS MOUNTED ON BRIDGE
SUPERSTRUCTURE NOT SHOWN
FOR CLARITY

HAM-75-00.22
HAMILTON COUNTY
CINCINNATI TOWNSHIP
SEC. 17, TOWN 4, FR. 1
CITY OF CINCINNATI

REV. BY	DATE	DESCRIPTION
HGH	11/18/22	REVISE PARCEL 2 TAKES & TYPES
HGH	10/16/20	REVISE PARCEL 2 TAKE TYPES
DME	01/08/16	CHANGE 2-LA2 TO 2-WL2
HGH	10/23/14	DENOTE METAL BUILDING FOR DEMOLITION
DATE COMPLETED	5/09/2014	

HAM-75-00.22

RIGHT OF WAY TOPO SHEET
I-75

R/W DESIGNER
RDH
R/W REVIEWER
HGH

PID NO.
89068

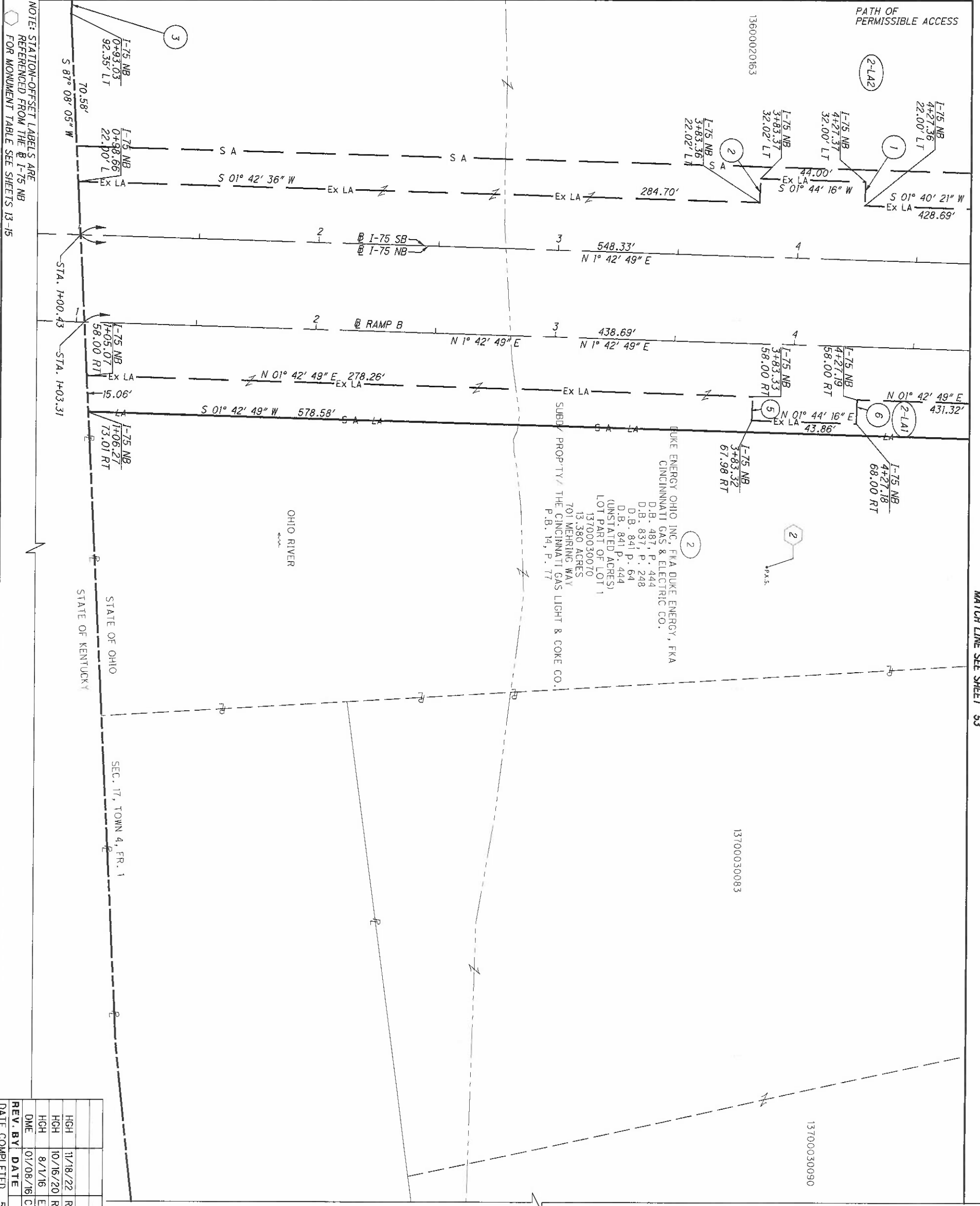
0 10 20
40
HORIZONTAL
SCALE IN FEET



48
251

MATCH LINE SEE SHEET 47

PATH OF PERMISSIBLE ACCESS

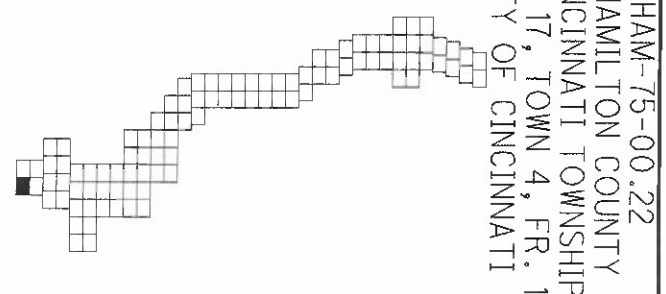


NOTE: STATION-OFFSET LABELS ARE REFERENCED FROM THE I-75 NB FOR MONUMENT TABLE SEE SHEETS 13-15

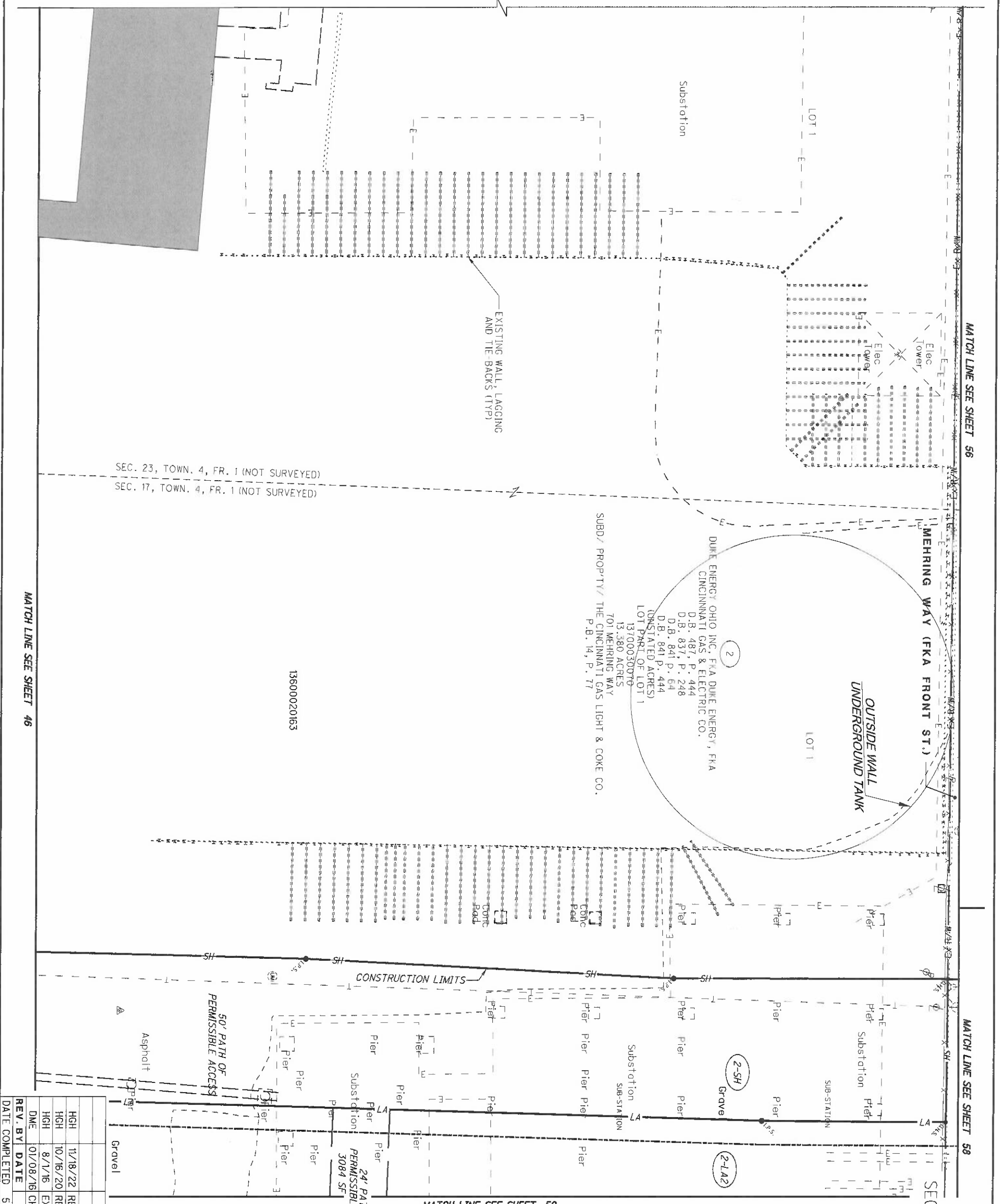
MATCH LINE SEE SHEET 53

REV. BY	DATE	DESCRIPTION
HGH	11/18/22	REVISE PARCEL 2 TAKES & TYPES
HGH	10/16/20	REVISE PARCEL 2 TAKE TYPES
HGH	8/1/16	EXPAND 2-WL2
DME	01/08/16	CHANGE 2-LA2 TO 2-WL2
DATE COMPLETED	5/09/2014	

- 1 N 88° 15' 44" W - 10.00'
- 2 S 88° 15' 44" E - 10.00'
- 3 N 85° 00' 46" W - 59.01'
- 5 N 88° 15' 44" W - 10.00'
- 6 S 88° 15' 44" E - 9.98'



HAM-75-00.22
 HAMILTON COUNTY
 CINCINNATI TOWNSHIP
 SEC. 17, TOWN 4, FR. 1
 CITY OF CINCINNATI



MATCH LINE SEE SHEET 56

MATCH LINE SEE SHEET 58

MATCH LINE SEE SHEET 46

MATCH LINE SEE SHEET 52

SEC. 23, TOWN. 4, FR. 1 (NOT SURVEYED)
SEC. 17, TOWN. 4, FR. 1 (NOT SURVEYED)

DUKE ENERGY OHIO INC., FKA DUKE ENERGY, FKA CINCINNATI GAS & ELECTRIC CO.
D.B. 487, P. 444
D.B. 837, P. 248
D.B. 841 P. 64
D.B. 841 P. 444
(UNSTATED ACRES)
LOT PART OF LOT 1
13700030070
13.380 ACRES
SUBD. PROP'TY THE CINCINNATI GAS LIGHT & COKE CO. P.B. 14, P. 77

13600020163

HAM-75-00.22
HAMILTON COUNTY
CINCINNATI TOWNSHIP
SEC. 17 & 23, TOWN 4, FR. 1
CITY OF CINCINNATI

NOTE:
LIGHTS MOUNTED ON BRIDGE
SUPERSTRUCTURE NOT SHOWN
FOR CLARITY


REV. BY	DATE	DESCRIPTION
HGH	1/18/22	REVISE PARCEL 2 TAKES & TYPES
HGH	10/16/20	REVISE PARCEL 2 TAKE TYPES
HGH	8/1/16	EXPAND 2-WL2
DME	01/08/16	CHANGE 2-LA2 TO 2-WL2
DATE COMPLETED	5/09/2014	

HAM-75-00.22

RIGHT OF WAY TOPO SHEET
I-75

R/W DESIGNER
RDH
R/W REVIEWER
HGH

PID NO.
89068

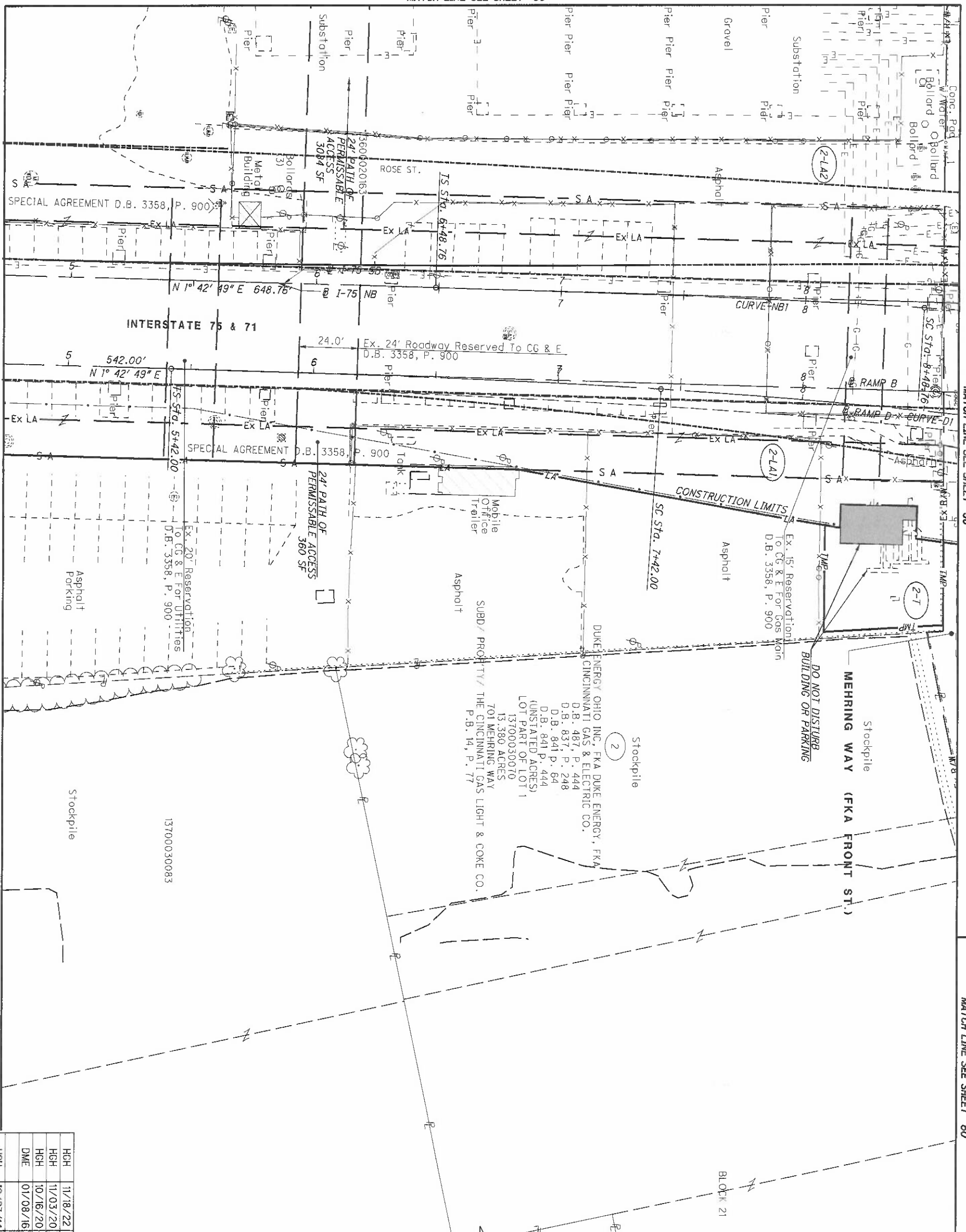


50
251

MATCH LINE SEE SHEET 50

MATCH LINE SEE SHEET 58

MATCH LINE SEE SHEET 60



Stockpile
 2
 DUKE ENERGY OHIO INC., FKA DUKE ENERGY, FKA CINCINNATI GAS & ELECTRIC CO.
 D.B. 487, P. 444
 D.B. 837, P. 248
 D.B. 841 P. 64
 D.B. 841 P. 444
 (UNSTATED ADDRES)
 LOT PART OF LOT 1
 13700030070
 13.380 ACRES
 701 MEHRING WAY
 P.B. 14, P. 77

13700030083

REV. BY	DATE	DESCRIPTION
HGH	10/23/14	ADD EX. RESERVATIONS TO CG & E
HGH	01/08/16	CHANGE 21A-1 TO 2-WL1 & 2-LA2 TO 2-WL2
HGH	10/16/20	PARCEL 2 TAKES & TYPES
HGH	11/03/20	REVISE PARCEL 2-T1
HGH	11/18/22	REVISE PARCEL 2 TAKES & TYPES

NOTES:
 2-T IS FOR CONTRACTOR AERIAL WORK ONLY. CONTRACTOR WILL NOT HAVE GROUND LEVEL ACCESS. LIGHTS MOUNTED ON BRIDGE SUPERSTRUCTURE NOT SHOWN FOR CLARITY

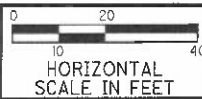
HAM-75-00.22
 HAMILTON COUNTY
 CINCINNATI TOWNSHIP
 SEC. 17, TOWN 4, FR. 1
 CITY OF CINCINNATI

HAM-75-00.22

RIGHT OF WAY TOPO SHEET
 I-75

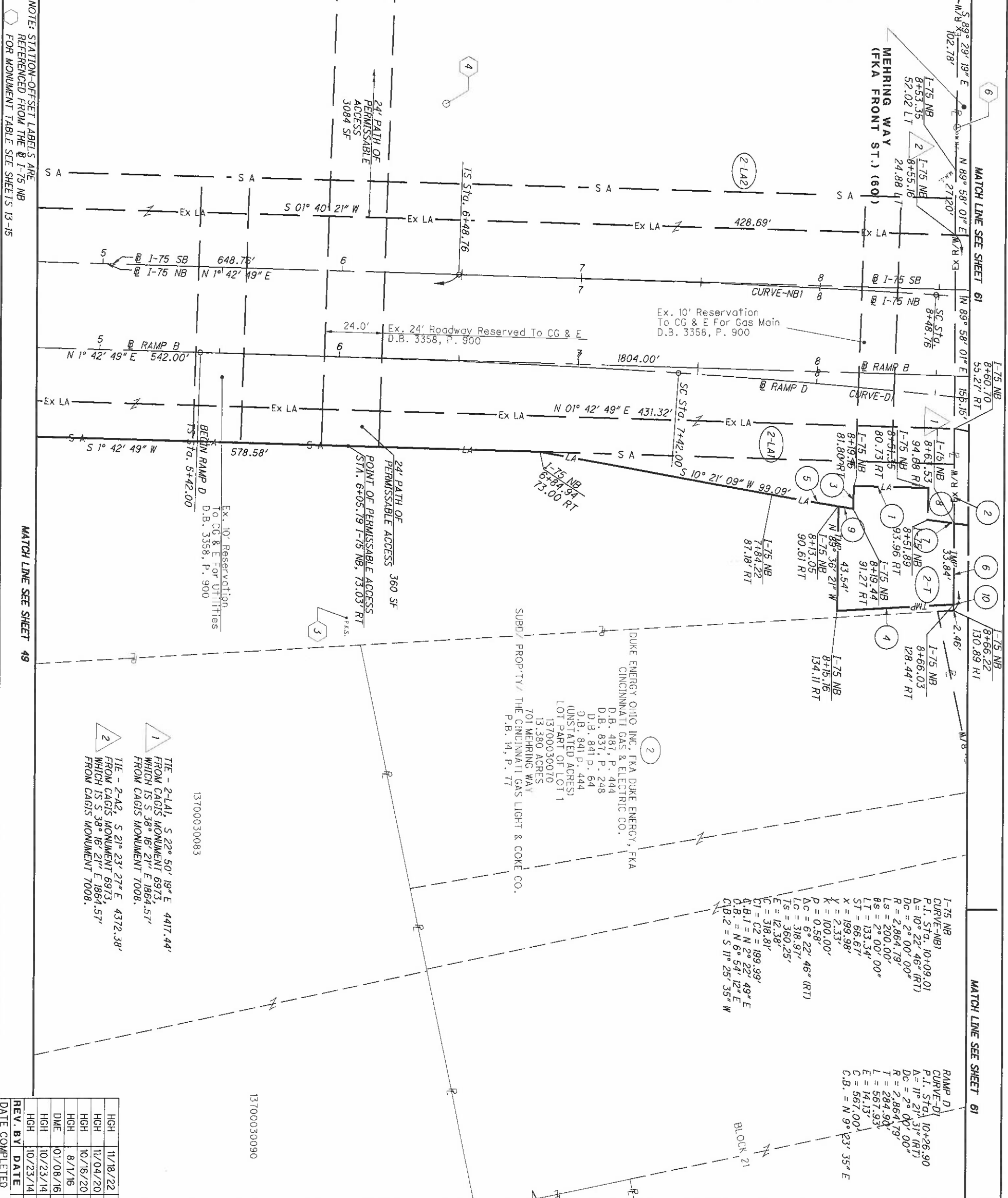
R/W DESIGNER
 RDH
 R/W REVIEWER
 HGH

PID NO.
 89068



52
 251

MATCH LINE SEE SHEET 51



NOTE: STATION-OFFSET LABELS ARE REFERENCED FROM THE @ I-75 NB FOR MONUMENT TABLE SEE SHEETS 13-15

MATCH LINE SEE SHEET 49

MATCH LINE SEE SHEET 61

MATCH LINE SEE SHEET 61

1 TIE - 2-LA1, S 22° 50' 19" E 4417.44'
FROM CAGIS MONUMENT 6973,
WHICH IS S 38° 16' 21" E 1864.57'
FROM CAGIS MONUMENT 1008.

2 TIE - 2-LA2, S 21° 23' 27" E 4372.38'
FROM CAGIS MONUMENT 6973,
WHICH IS S 38° 16' 21" E 1864.57'
FROM CAGIS MONUMENT 7008.

I-75 NB
CURVE-NB1
P.I. STA. 10+09.01
Δ = 10° 22' 46" (RT)
Δc = 2° 00' 00"
R = 2,864.79'
Ls = 200.00'
Bs = 2° 00' 00"
LT = 133.34'
ST = 66.67'
X = 199.98'
Y = 2.33'
K = 100.00'
P = 0.58'
Δc = 6° 22' 46" (RT)
Lc = 318.97'
Ts = 360.25'
E = 12.38'
C1 = C2 = 199.99'
ΔB.1 = N 2° 22' 49" E
ΔB.2 = S 11° 25' 35" W

RAMP D
CURVE-D1
P.I. STA. 10+26.90
Δ = 11° 21' 31" (RT)
Δc = 2° 00' 00"
R = 2,864.79'
L = 284.90'
E = 14.13'
C = 567.00'
ΔB.1 = N 9° 23' 35" E

2
DUKE ENERGY OHIO INC, FKA DUKE ENERGY, FKA CINCINNATI GAS & ELECTRIC CO.
D.B. 487, P. 444
D.B. 837, P. 248
D.B. 841 P. 64
D.B. 841 P. 444
(UNSTATED ACRES)
LOT PART OF LOT 1
13700030070
13,380 ACRES
SUBD. PROPERTY THE CINCINNATI GAS LIGHT & COKE CO.
P.B. 14, P. 77

13700030083

13700030090

- 1 S 1° 30' 03" W - 31.36'
- 2 N 89° 58' 01" E - 39.50'
- 3 S 88° 29' 58" E - 9.47'
- 4 S 03° 04' 54" E - 49.00'
- 5 R = 1449.89'
L = 34.62'
Δ = 01° 22' 05" RT
CH = S 09° 40' 07" W
CH = 34.62'
- 6 S 89° 58' 01" W - 36.31'
- 7 R = 1449.89'
L = 11.28'
Δ = 00° 26' 45" RT
CH = S 07° 30' 48" W
CH = 11.28'
- 8 N 88° 29' 52" W - 13.24'
- 9 R = 1449.89'
L = 6.25'
Δ = 00° 14' 50" LT
CH = N 09° 06' 29" E
CH = 6.25'
- 10 I-75 NB
8+66.03
131.31' RT

HAM-75-00.22
HAMILTON COUNTY
CINCINNATI TOWNSHIP
SEC. 17, TOWN 4, FR. 1
CITY OF CINCINNATI


REV. BY	DATE	DESCRIPTION
HGH	11/18/22	REVISE PARCEL 2 TAKES & TYPES
HGH	11/04/20	REVISE PARCEL 2-TL CORRECT 2 LABELS
HGH	10/16/20	REVISE PARCEL 2 TAKES & TYPES
HGH	8/1/16	EXPAND 2-WL2
DME	01/08/16	CHANGE 2-LA1 TO 2-WL1 & 2-LA2 TO 2-WL2
HGH	10/23/14	ADD EX. RESERVATIONS TO CG & E
HGH	10/23/14	ADD 24' PATH OF PERMISSIBLE ACCESS
DATE COMPLETED	5/09/2014	

HAM-75-00.22

RIGHT OF WAY BOUNDARY SHEET
I-75

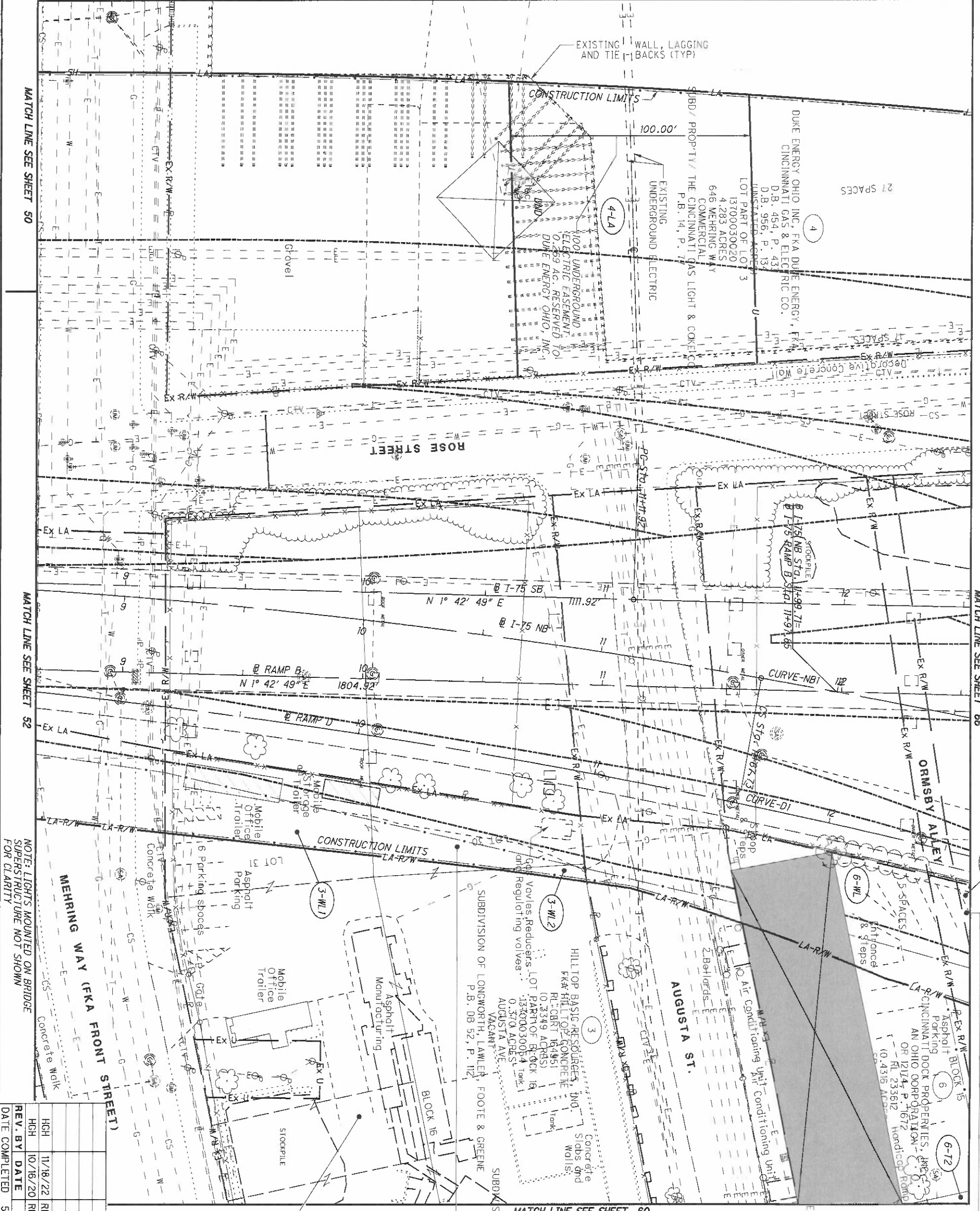
R/W DESIGNER
RDH
R/W REVIEWER
HGH

PID NO.
89068



53
251

MATCH LINE SEE SHEET 56



NOTE: LIGHTS MOUNTED ON BRIDGE SUPERSTRUCTURE NOT SHOWN FOR CLARITY

REV. BY	DATE	DESCRIPTION
HGH	11/18/22	REVISE PARCEL 4 TAKES & TYPES
HGH	10/16/20	REVISE PARCEL 4 TAKE TYPES
DATE COMPLETED	5/09/2014	

HILLTOP BASIC RESOURCES, INC.
 FKA HILLTOP CONCRETE CORPORATION
 D.B. R. 4061, P. 152
 (1.0309 ACRES)
 LOT 31, AND PART OF LOTS 32, 33
 0.726 ACRES
 13700030059
 612 MEHRING WAY
 HEAVY INDUSTRIAL
 GEO LEIBEE AND OTHERS SUBDIVISION
 P.B. 1, P. 105

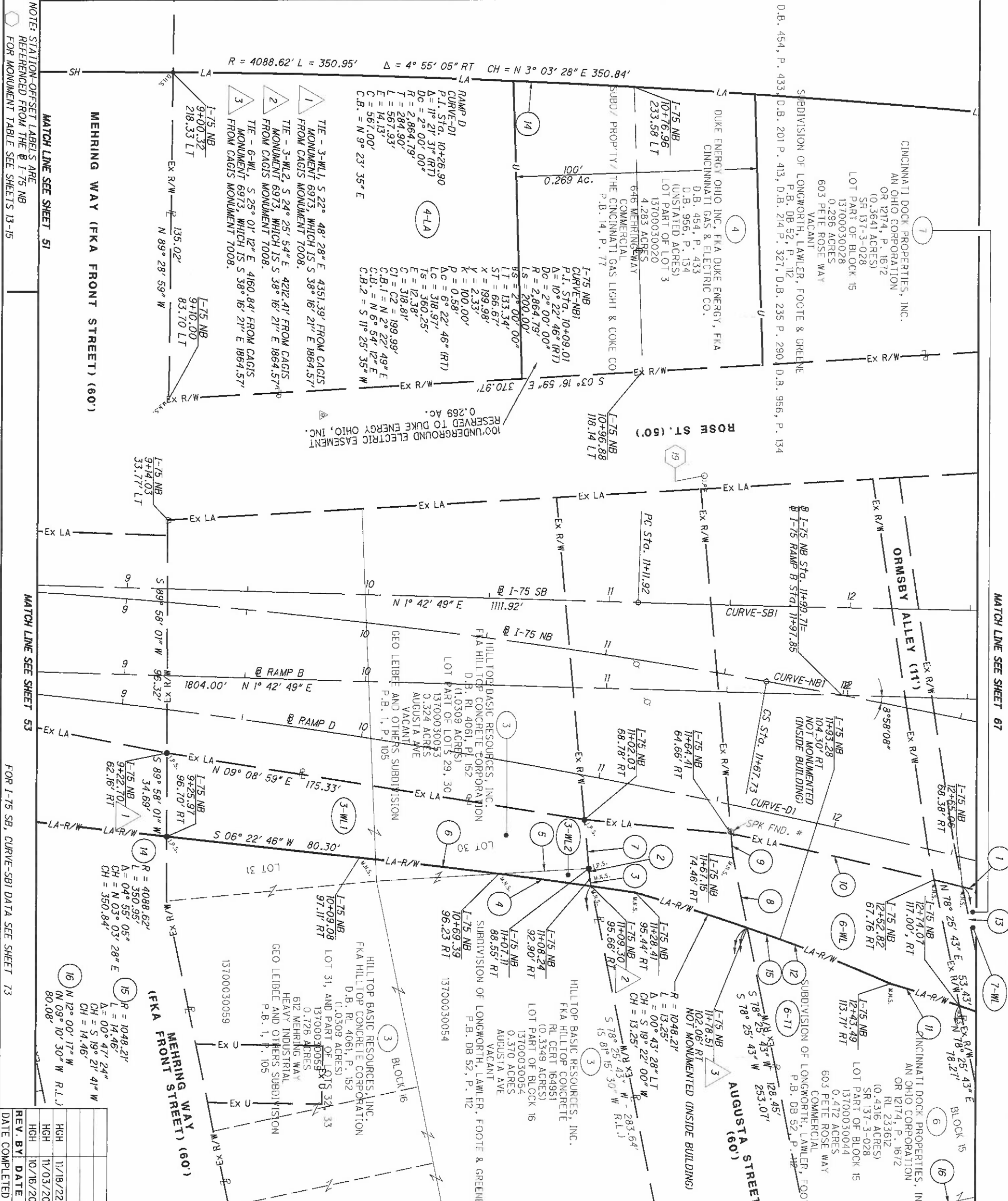
HILLTOP BASIC RESOURCES, INC.
 FKA HILLTOP CONCRETE CORPORATION
 D.B. R. 4061, P. 152
 (1.0309 ACRES)
 LOT PART OF LOTS 29, 30
 0.324 ACRES
 AUGUSTA AVE
 VACANT
 SUBDIVISION OF LONGWORTH, LAWLER, FOOTE & GREENE
 P.B. DB 52, P. 112

HILLTOP BASIC RESOURCES, INC.
 FKA HILLTOP CONCRETE CORPORATION
 R.L. BURT 164951
 (0.3349 ACRES)
 LOT PART OF BLOCK 18
 13700030054
 0.370 ACRES
 AUGUSTA AVE
 VACANT

CINCINNATI DOCK PROPERTIES, INC.
 AN OHIO CORPORATION
 OR 12174, P. 1672
 (0.3641 ACRES)
 SR 131-3-028
 LOT PART OF BLOCK 15
 13700030028
 0.296 ACRES
 603 PETE ROSE WAY
 VACANT

DUKE ENERGY OHIO, INC., FKA DUKE ENERGY, FKA CINCINNATI GAS & ELECTRIC CO.
 D.B. 454, P. 433
 D.B. 956, P. 137
 UNIMATED ACRES
 LOT PART OF LOT 3
 13700030020
 4.283 ACRES
 648 MEHRING WAY
 COMMERCIAL
 P.B. 14, P. 77

MATCH LINE SEE SHEET 57



NOTE: STATION-OFFSET LABELS ARE REFERENCED FROM THE B-I-75 NB FOR MONUMENT TABLE SEE SHEETS 13-15

MATCH LINE SEE SHEET 53

FOR I-75 SB, CURVE-SBI DATA SEE SHEET 73

MATCH LINE SEE SHEET 67

MATCH LINE SEE SHEET 61

HAM-75-00.22
HAMILTON COUNTY
CINCINNATI TOWNSHIP
SEC. 17, TOWN 4, FR. 1
CITY OF CINCINNATI

REV. BY	DATE	DESCRIPTION
GHG	11/18/22	REVISE PARCEL 4 TAKES & TYPES
GHG	11/03/20	CORRECT MATCH LINE LABEL SHEET 51
GHG	10/16/20	REVISE PARCEL 4 TAKE TYPES
GHG	5/09/2014	DATE COMPLETED


- 1 R = 2852.96'
L = 51.83'
Δ = 0° 02' 28" RT
CH = N 14° 33' 06" E
CH = 51.83'
- 2 N 84° 47' 23" E - 4.48'
(N 87° 37' 10" E R.L.J.)
- 3 N 78° 25' 43" E - 2.95'
(N 81° 15' 30" E R.L.J.)
- 4 R = 2420.90'
L = 38.62'
Δ = 0° 54' 50" LT
CH = S 07° 45' 20" W
(S 10° 35' 07" W R.L.J.)
CH = 38.62'
- 5 N 03° 16' 57" W - 37.33'
(N 00° 27' 10" W R.L.J.)
- 6 R = 2420.90'
L = 58.24'
Δ = 0° 22' 42" LT
CH = S 06° 36' 34" W
CH = 58.24'
- 7 N 84° 47' 02" E - 20.38'
- 8 S 78° 25' 43" W - 29.72'
- 9 S 84° 47' 23" W - 10.16'
- 10 R = 2852.96'
L = 86.76'
Δ = 0° 44' 33" RT
CH = N 12° 54' 55" E
CH = 86.76'
- 11 R = 758.79'
L = 30.09'
Δ = 0° 16' 21" LT
CH = S 17° 46' 49" W
CH = 30.09'
- 12 R = 756.27'
L = 49.69'
Δ = 0° 45' 54" LT
CH = N 21° 53' 08" E
CH = 49.69'
- 13 S 78° 25' 43" W - 54.79'

HAM-75-00.22

RIGHT OF WAY BOUNDARY SHEET
I-75

R/W DESIGNER
RDH
R/W REVIEWER
GHG

PID NO.
89068

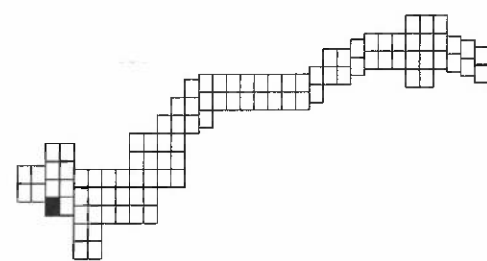


59
251

MATCH LINE SEE SHEET 58



HAM-75-00.22
 HAMILTON COUNTY
 CINCINNATI TOWNSHIP
 SEC. 17, TOWN 4, FR. 1
 CITY OF CINCINNATI



REV. BY	DATE	DESCRIPTION

DATE COMPLETED 5/09/2014

R.L. CERTIFICATE 233612

MATCH LINE SEE SHEET 69

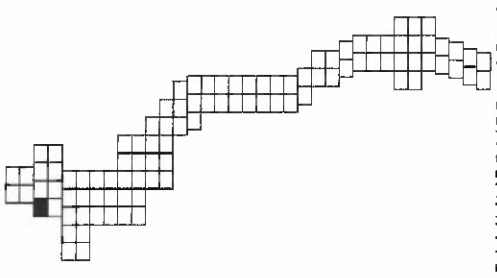
MATCH LINE SEE SHEET 59



MATCH LINE SEE SHEET 53

NOTE: STATION-OFFSET LABELS ARE REFERENCED FROM THE B-I-75 NB FOR MONUMENT TABLE SEE SHEETS 13-15

HAM-75-00.22
HAMILTON COUNTY
CINCINNATI TOWNSHIP
SEC. 17, TOWN 4, FR. 1
CITY OF CINCINNATI



REV. BY	DATE	DESCRIPTION

DATE COMPLETED 5/09/2014



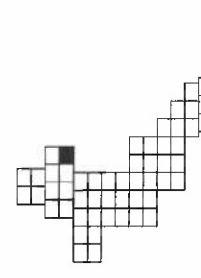
MATCH LINE SEE SHEET 54

MATCH LINE SEE SHEET 64

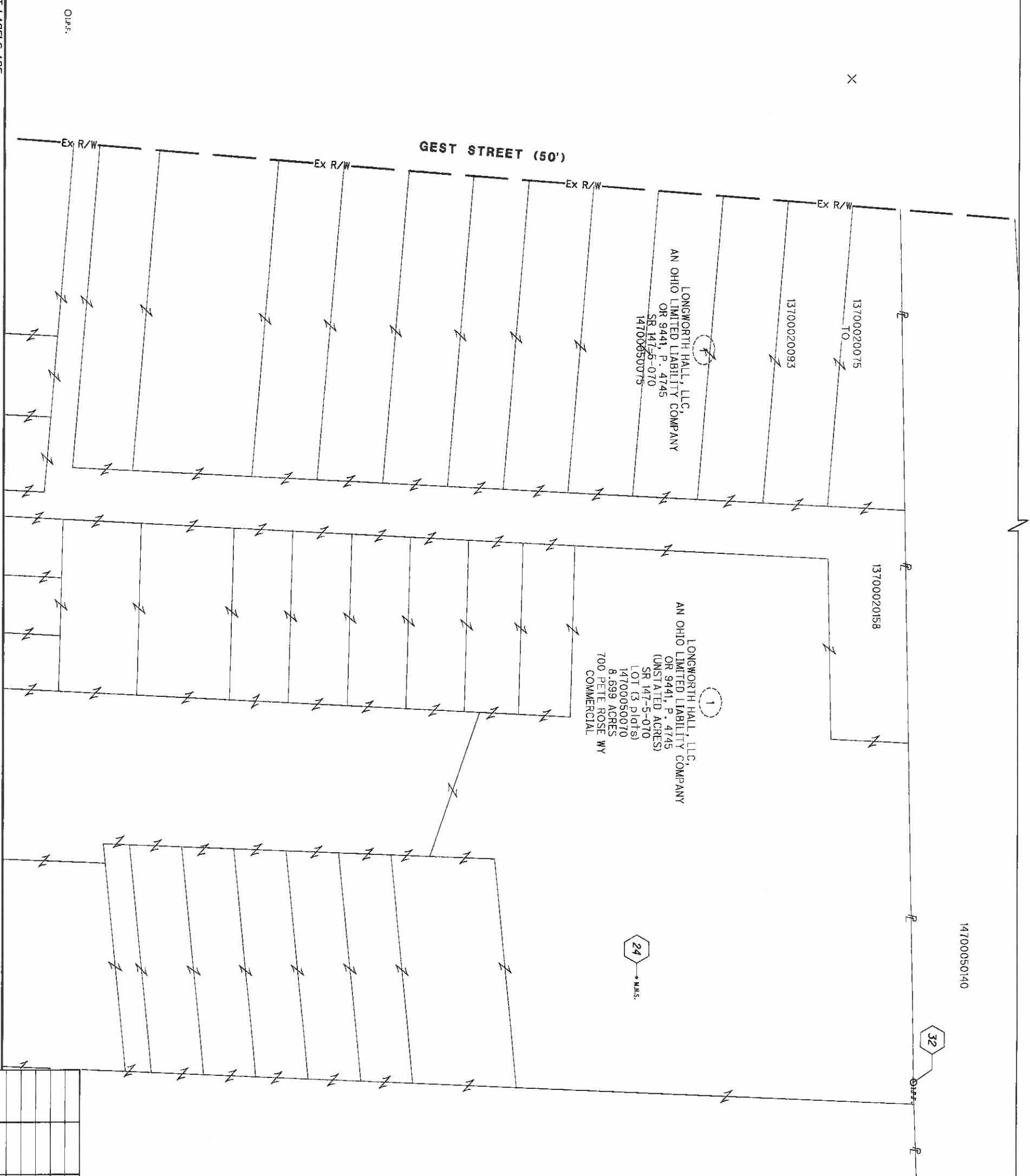
REV. BY	DATE	DESCRIPTION

DATE COMPLETED 5/09/2014

HAM-75-00.22
HAMILTON COUNTY
CINCINNATI TOWNSHIP
SEC. 23, TOWN 4, FR. 1
CITY OF CINCINNATI



NOTE: STATION-OFFSET LABELS ARE REFERENCED FROM THE I-75 NB FOR MONUMENT TABLE SEE SHEETS 13-15



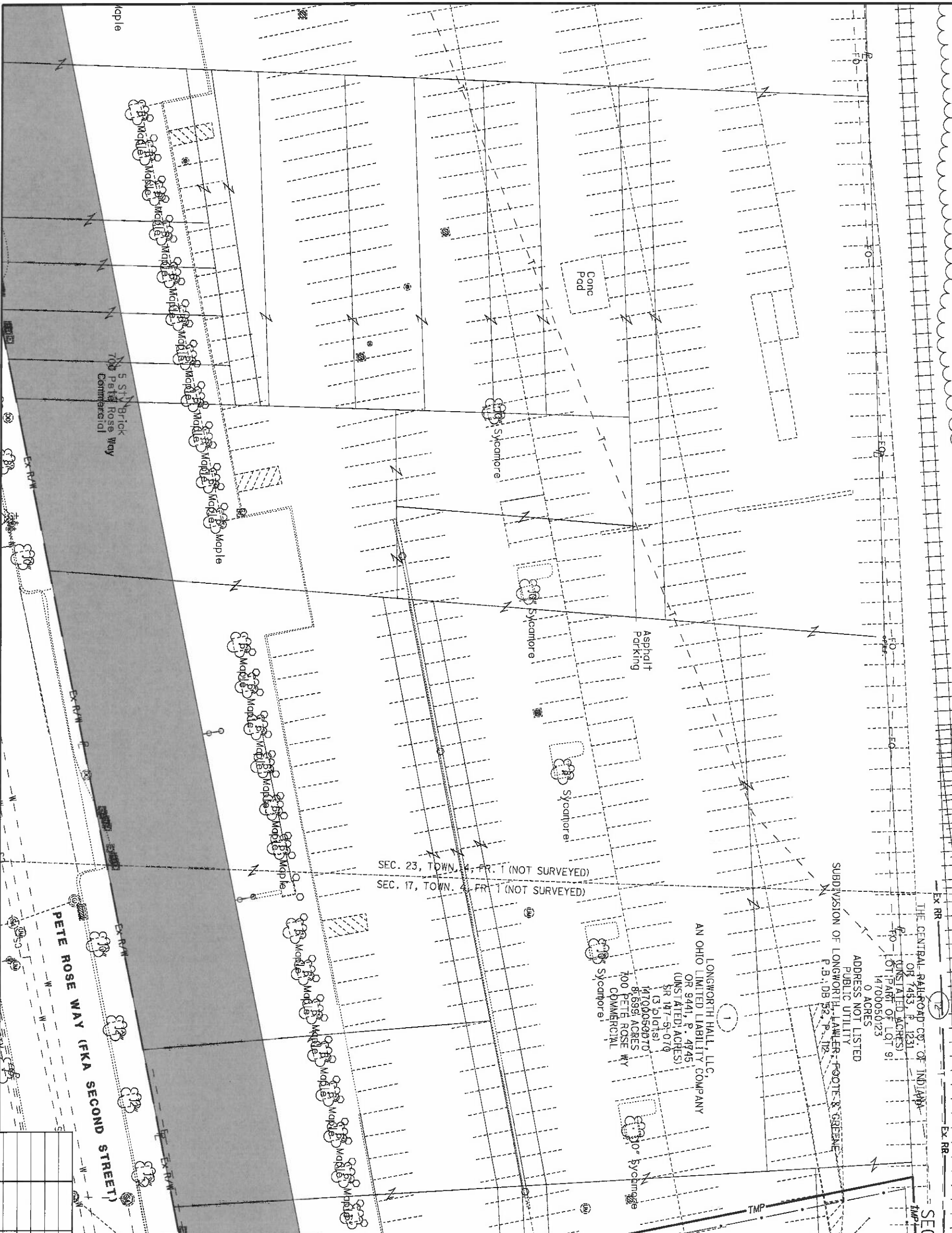
REV. BY	DATE	DESCRIPTION

DATE COMPLETED	5/09/2014
----------------	-----------

HAM-75-00.22
 HAMILTON COUNTY
 CINCINNATI TOWNSHIP
 SEC. 23, TOWN 4, FR. 1
 CITY OF CINCINNATI

R/W DESIGNER RDH	PID NO. 89068	0 20 40 HORIZONTAL SCALE IN FEET	
R/W REVIEWER HGH			

MATCH LINE SEE SHEET 62



SEC. 23, TOWN. 4, FR. 1 (NOT SURVEYED)
 SEC. 17, TOWN. 4, FR. 1 (NOT SURVEYED)

LONGWORTH HALL, LLC
 AN OHIO LIMITED LIABILITY COMPANY
 OR 9441, P. 4745
 (UNSTATED ACRES)
 SR 147-9-019
 14700050970
 8,698 ACRES
 700 PETITE ROSE WY
 COMMERCIAL

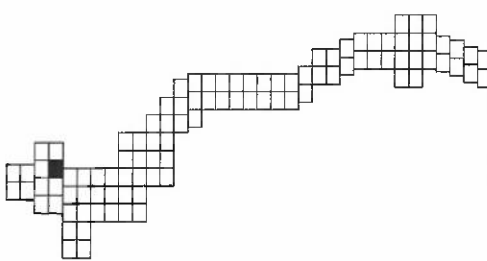
SUBDIVISION OF LONGWORTH HALL, LAWLER, FOOTLE & GREENE
 P.B. DB 52, P. 118
 ADDRESS NOT LISTED
 PUBLIC UTILITY
 0 ACRES
 14700050123
 (UNSTATED ACRES)
 OR 7453, P. 1231
 THE CENTRAL RAILROAD CO. OF INDIANA
 LOT PART OF LOT 91
 14700050123

MATCH LINE SEE SHEET 56

MATCH LINE SEE SHEET 70

MATCH LINE SEE SHEET 66

HAM-75-00.22
 HAMILTON COUNTY
 CINCINNATI TOWNSHIP
 SEC. 17 & 23, TOWN 4, FR. 1
 CITY OF CINCINNATI



REV. BY	DATE	DESCRIPTION

DATE COMPLETED 5/09/2014

	<p>HAM-75-00.22</p>	<p>RIGHT OF WAY TOPO SHEET I-75</p>	<p>R/W DESIGNER RDH R/W REVIEWER HGH</p>	<p>PID NO. 89068</p>	<p>10 HORIZONTAL SCALE IN FEET</p>
--	---------------------	---	--	---------------------------------	--

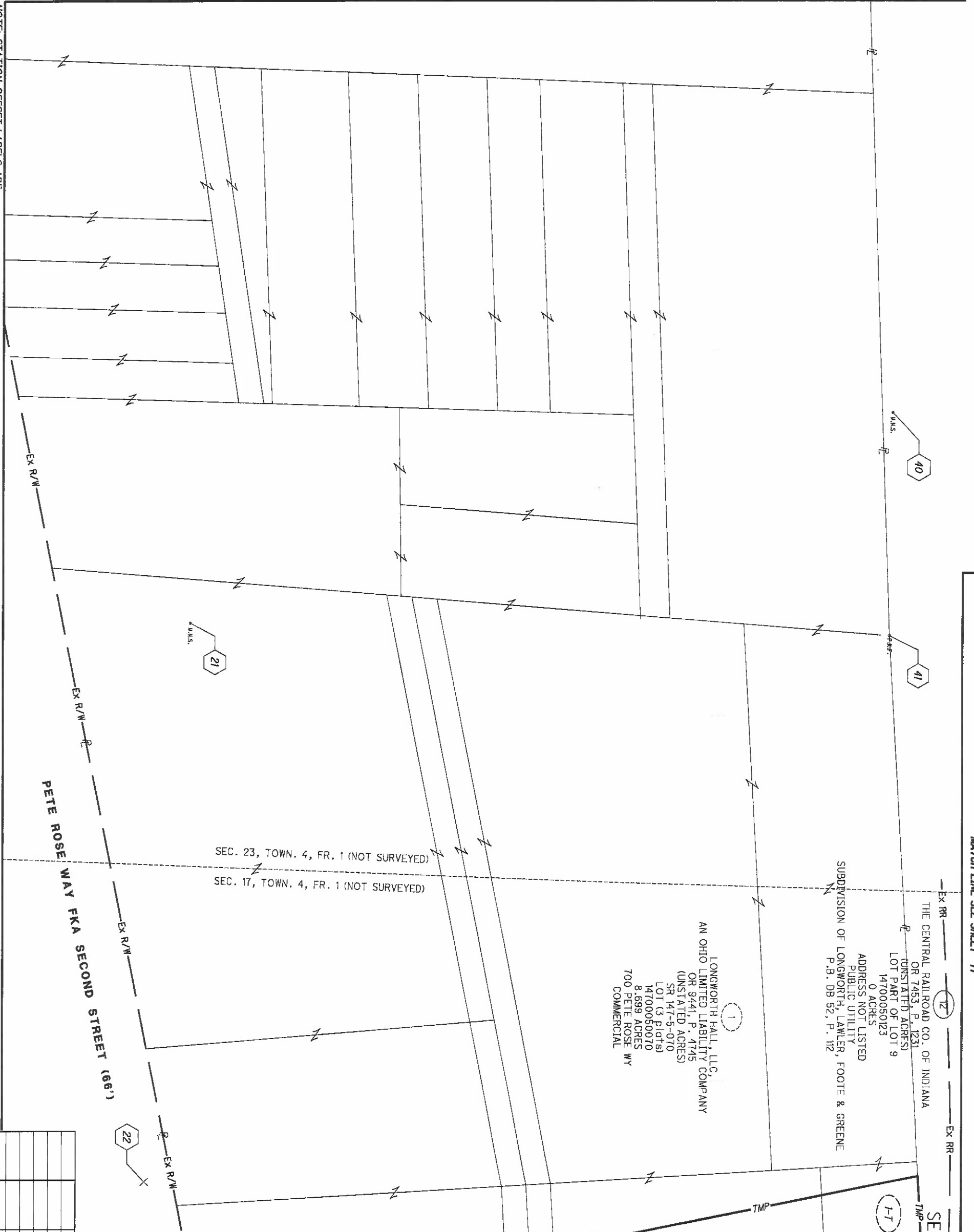
MATCH LINE SEE SHEET 63

NOTE: STATION-OFFSET LABELS ARE REFERENCED FROM THE I-75 NB FOR MONUMENT TABLE SEE SHEETS 13-15

MATCH LINE SEE SHEET X

MATCH LINE SEE SHEET 71

MATCH LINE SEE SHEET 67



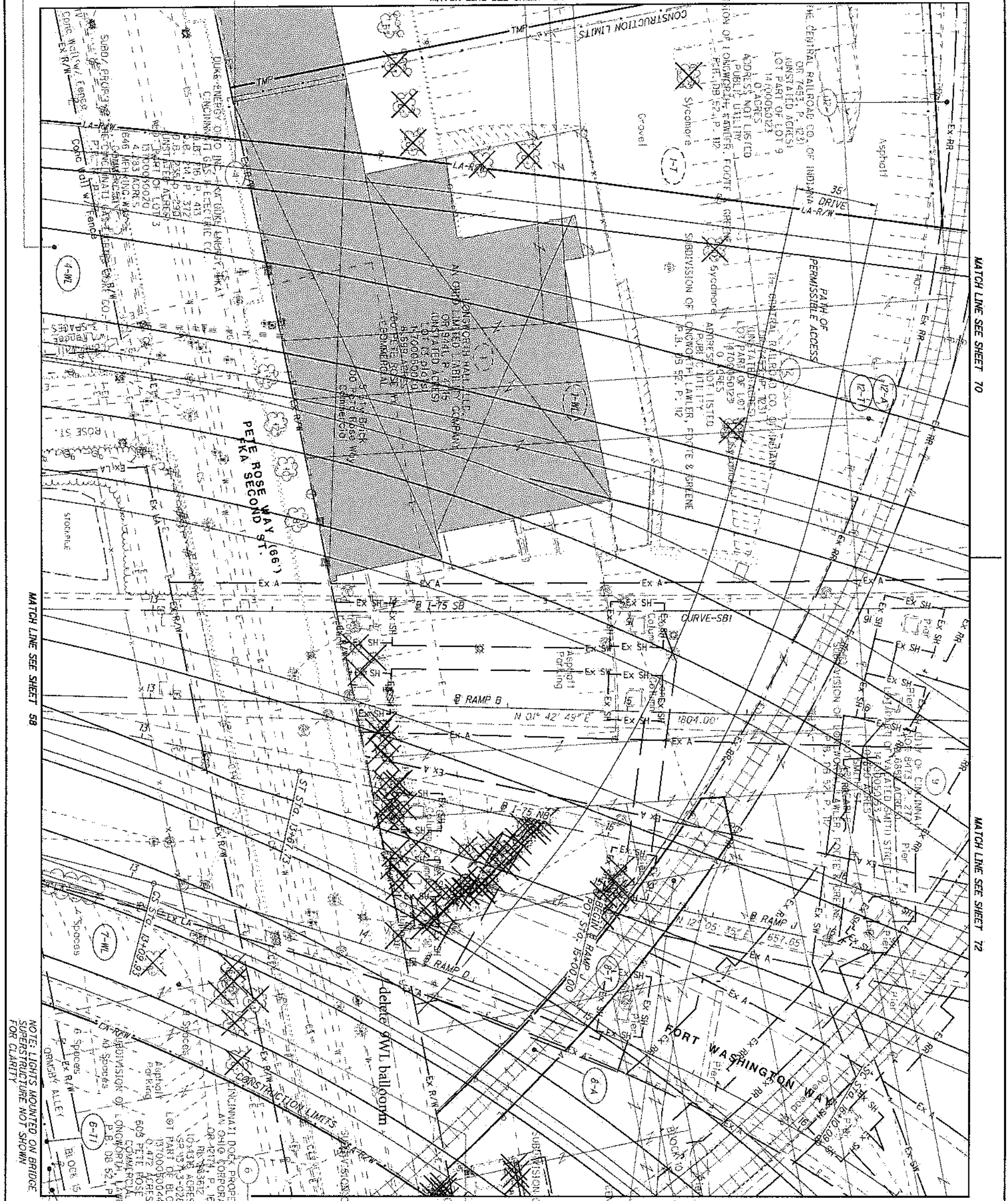
EX RR 12
 THE CENTRAL RAILROAD CO. OF INDIANA
 OR 7453, P. 1231
 (UNSTATED ACRES)
 LOT PART OF LOT 9
 14700050123
 0 ACRES
 ADDRESS NOT LISTED
 PUBLIC UTILITY
 SUBDIVISION OF LONGWORTH, LAWLER, FOOTTE & GREENE
 P.B. DB 52, P. 112

1
 LONGWORTH HALL, LLC,
 AN OHIO LIMITED LIABILITY COMPANY
 OR 9441, P. 4745
 (UNSTATED ACRES)
 SR 147-5-070
 LOT (3 PLATS)
 14700050070
 8.699 ACRES
 700 PETE ROSE WY
 COMMERCIAL

HAM-75-00.22
 HAMILTON COUNTY
 CINCINNATI TOWNSHIP
 SEC. 17 & 23, TOWN 4, FR. 1
 CITY OF CINCINNATI

REV. BY	DATE	DESCRIPTION

MATCH LINE SEE SHEET 64



MATCH LINE SEE SHEET 70

MATCH LINE SEE SHEET 72

MATCH LINE SEE SHEET 58

MATCH LINE SEE SHEET 68

NOTE: LIGHTS MOUNTED ON BRIDGE SUPERSTRUCTURE NOT SHOWN FOR CLARITY

HAM-75-00.22
 HAMILTON COUNTY
 CINCINNATI TOWNSHIP
 SEC. 17, TOWN 4, FR. 1
 CITY OF CINCINNATI

REV. BY	DATE	DESCRIPTION
DME	01/08/16	delete 9WL balloon
DATE COMPLETED 5/09/2014		

RIGHT OF WAY TOPO SHEET
I-75

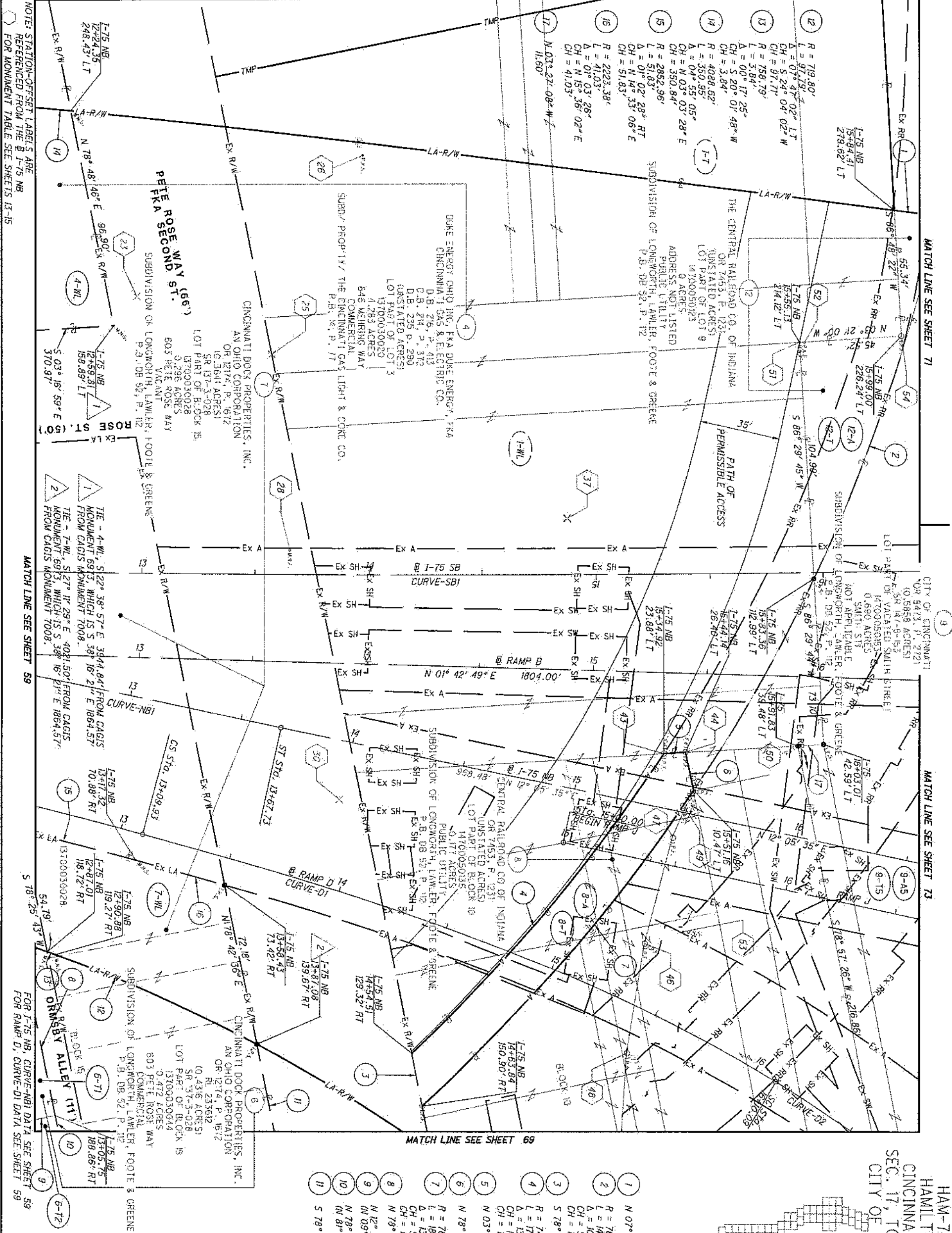
R/W DESIGNER
 RDH
 R/W REVIEWER
 HGH

PID NO.
89068



66
 251
HAM-75-00.22

MATCH LINE SEE SHEET 65



NOTE: STATION-OFFSET LABELS ARE REFERENCED FROM THE B I-75 NB FOR MONUMENT TABLE SEE SHEETS 13-15

MATCH LINE SEE SHEET 69

FOR I-75 NB, CURVE-NB1 DATA SEE SHEET 59 FOR RAMP D, CURVE-D1 DATA SEE SHEET 59

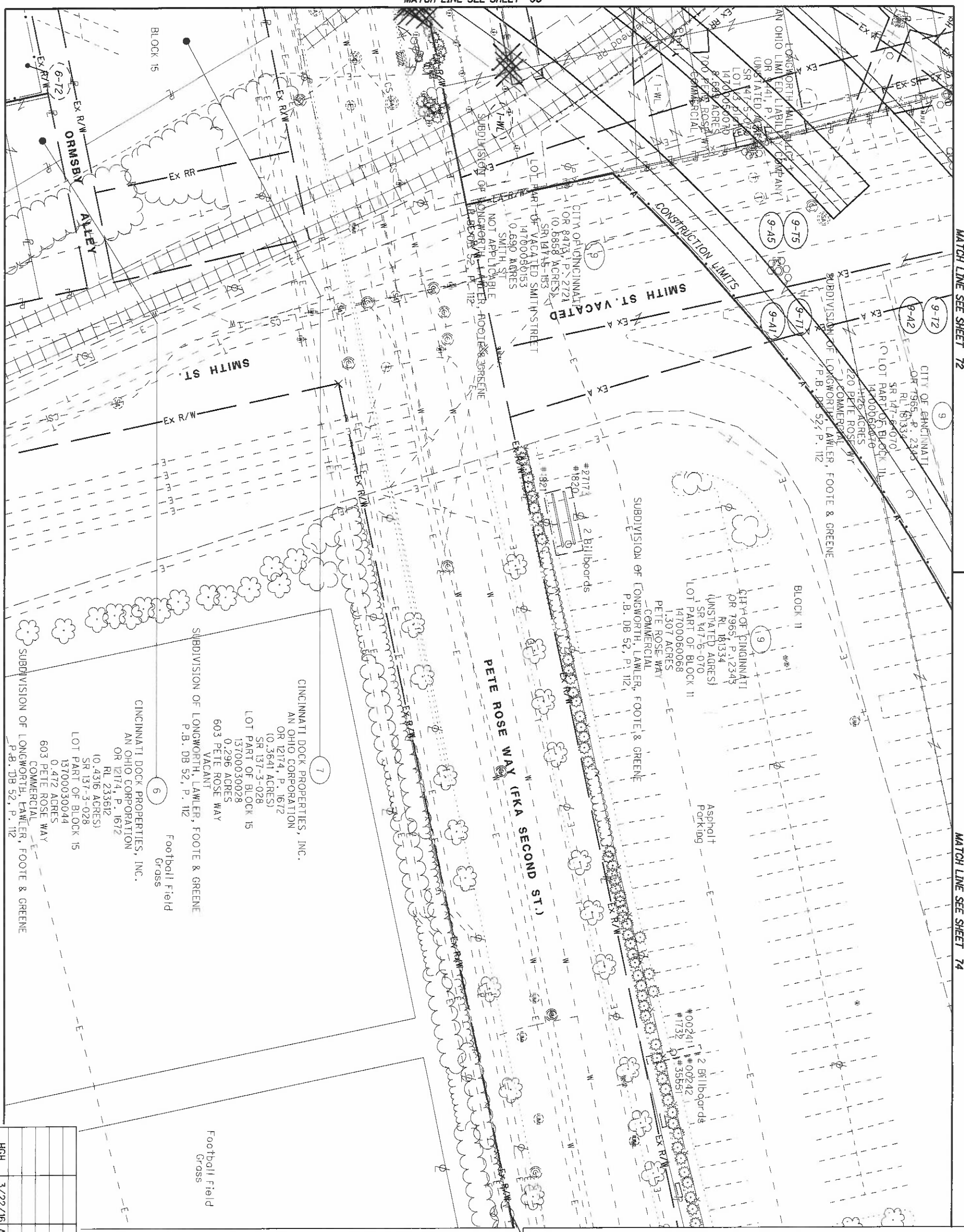
1	N 07° 32' 56" E - 81.39'
2	R = 760.00'
	L = 142.33'
	Δ = 10° 43' 47" RT
	CH = 5.69' 53' 36" E
	CH = 142.12'
3	S 78° 42' 36" W - 23.52'
4	R = 740.00'
	L = 173.41'
	Δ = 13° 25' 36" LT
	CH = N 50° 12' 44" W
	CH = 173.01'
5	N 03° 14' 08" W - 9.56'
6	N 78° 17' 27" E - 17.41'
7	R = 760.00'
	L = 183.93'
	Δ = 13° 52' 00" RT
	CH = S 49° 29' 14" E
	CH = 183.48'
8	N 78° 25' 42" E - 78.27'
9	N 12° 00' 17" W - 80.08'
	(N 09° 10' 30" W R.L.J.)
10	N 78° 25' 42" E - 43.15'
	(N 81° 15' 30" E R.L.J.)
11	S 78° 42' 36" W - 51.34'

REV. BY	DATE	DESCRIPTION

MATCH LINE SEE SHEET 66

MATCH LINE SEE SHEET 72

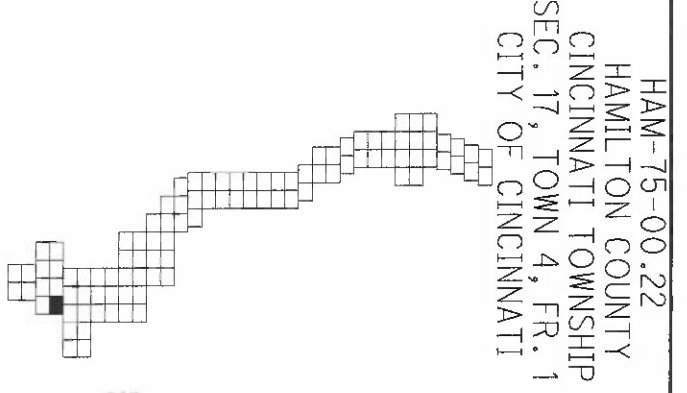
MATCH LINE SEE SHEET 74



MATCH LINE SEE SHEET 60

REV. BY	DATE	DESCRIPTION
HGH	3/22/16	ADD EX. AERIAL, E. SIDE SMITH ST.
DATE COMPLETED	5/09/2014	

NOTE:
LIGHTS MOUNTED ON BRIDGE
SUPERSTRUCTURE NOT SHOWN
FOR CLARITY



HAM-75-00.22

RIGHT OF WAY TOPO SHEET
I-75

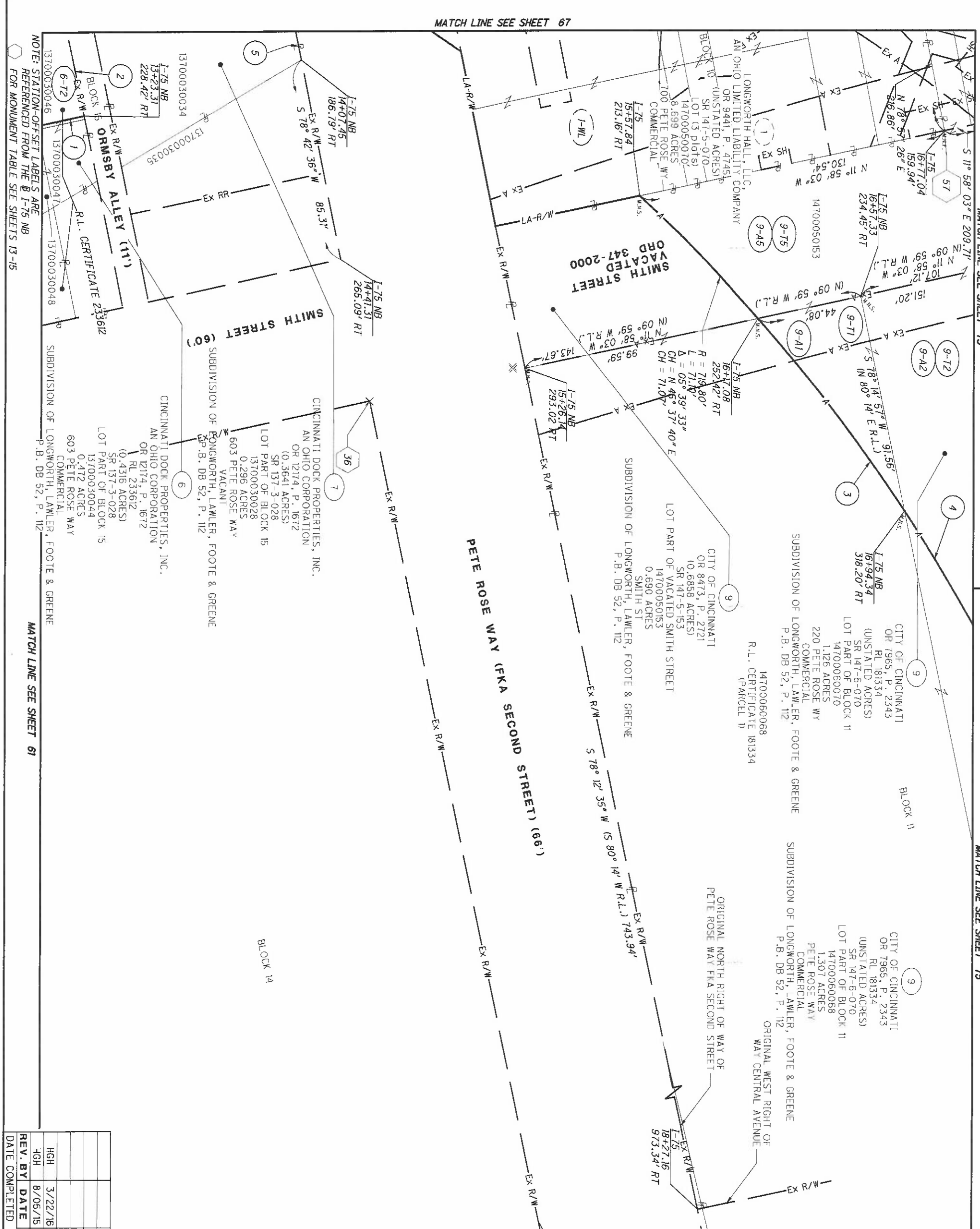
R/W DESIGNER
RDH
R/W REVIEWER
HGH

PID NO.
89068

0 20 40
HORIZONTAL SCALE IN FEET



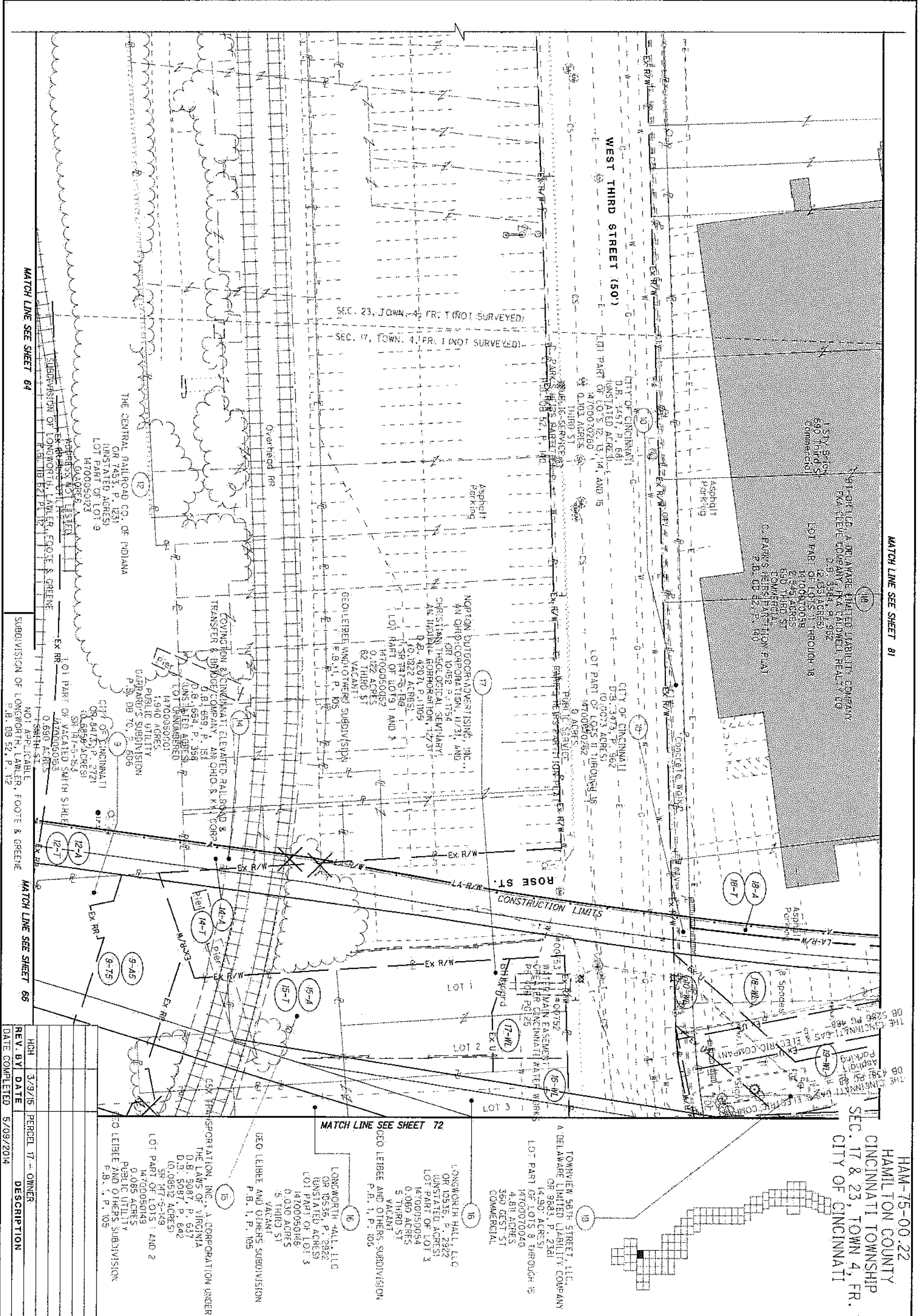
68
251



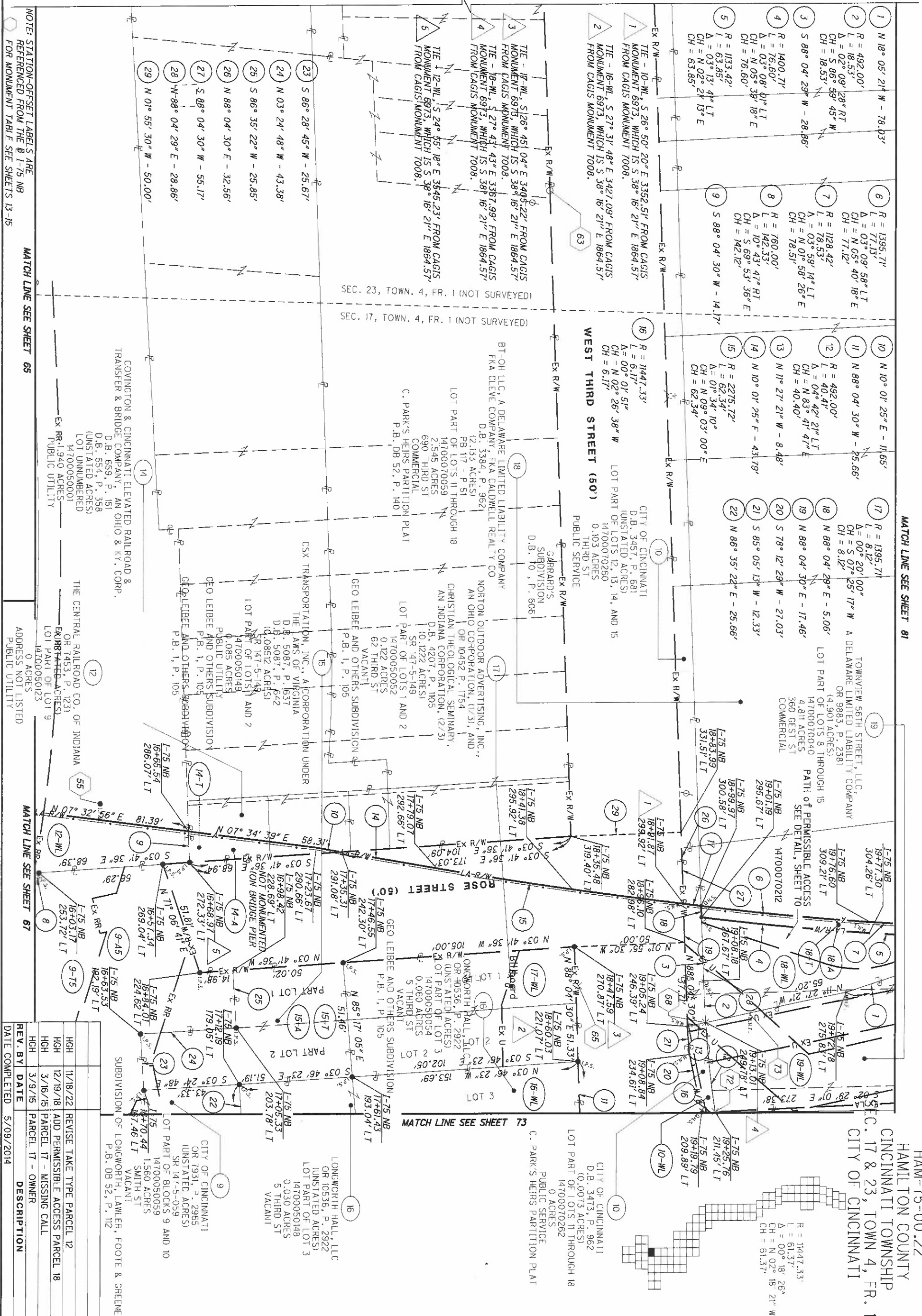
- 1 S 11° 54' 16" E - 80.08'
(S 09° 04' 29" E R.L.)
- 2 N 78° 25' 43" E - 43.15'
(N 81° 15' 30" E R.L.)
- 3 R = 719.80'
L = 101.56'
Δ = 08° 05' 02"
CH = S 52° 29' 57" W
(S 54° 29' 00" W R.L.)
CH = 101.47'
- 4 R = 719.80'
L = 100.72'
Δ = 08° 01' 02"
CH = S 60° 32' 59" W
(S 62° 32' 00" W R.L.)
CH = 100.64'
- 5 S 78° 42' 36" E - 51.34'

HAM-75-00.22
HAMILTON COUNTY
CINCINNATI TOWNSHIP
SEC. 17, TOWN 4, FR. 1
CITY OF CINCINNATI

REV. BY	DATE	DESCRIPTION
HGH	3/22/16	ADD EX AERIAL, E. SIDE SMITH ST.
HGH	8/05/15	REVISED BEARING TYPO - PARCEL 6
DATE COMPLETED	5/09/2014	



<p>70 251</p>	<p>HAM-75-00.22</p>	<p>RIGHT OF WAY TOPO SHEET I-75</p>	<p>R/W DESIGNER RDH</p> <p>R/W REVIEWER HGH</p>	<p>PID NO. 89068</p>	<p>0 10 20 HORIZONTAL SCALE IN FEET</p>	<p>HAM-75-00.22 HAMILTON COUNTY CINCINNATI TOWNSHIP CINCINNATI SEC. 17 & 23, TOWN 4, FR. 1 CITY OF CINCINNATI</p>
	<p>REV. BY DATE</p>	<p>PERCEL DATE</p>	<p>OWNER DESCRIPTION</p>	<p>DATE COMPLETED 5/09/2014</p>	<p>DATE COMPLETED 5/09/2014</p>	<p>DATE COMPLETED 5/09/2014</p>



NOTE: STATION-OFFSET LABELS ARE REFERENCED FROM THE I-75 NB FOR MONUMENT TABLE SEE SHEETS 13-15

MATCH LINE SEE SHEET 65

MATCH LINE SEE SHEET 67

MATCH LINE SEE SHEET 73

MATCH LINE SEE SHEET 81

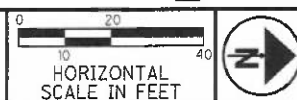
REV. BY	DATE	DESCRIPTION
HGH	11/18/22	REVISE TAKE TYPE PARCEL 12
HGH	12/19/18	ADD PERMISSIBLE ACCESS PARCEL 18
HGH	3/16/15	PARCEL 17 - MISSING CALL
HGH	3/9/15	PARCEL 17 - OWNER
DATE COMPLETED	5/09/2014	

HAM-75-00.22

RIGHT OF WAY BOUNDARY SHEET
I-75

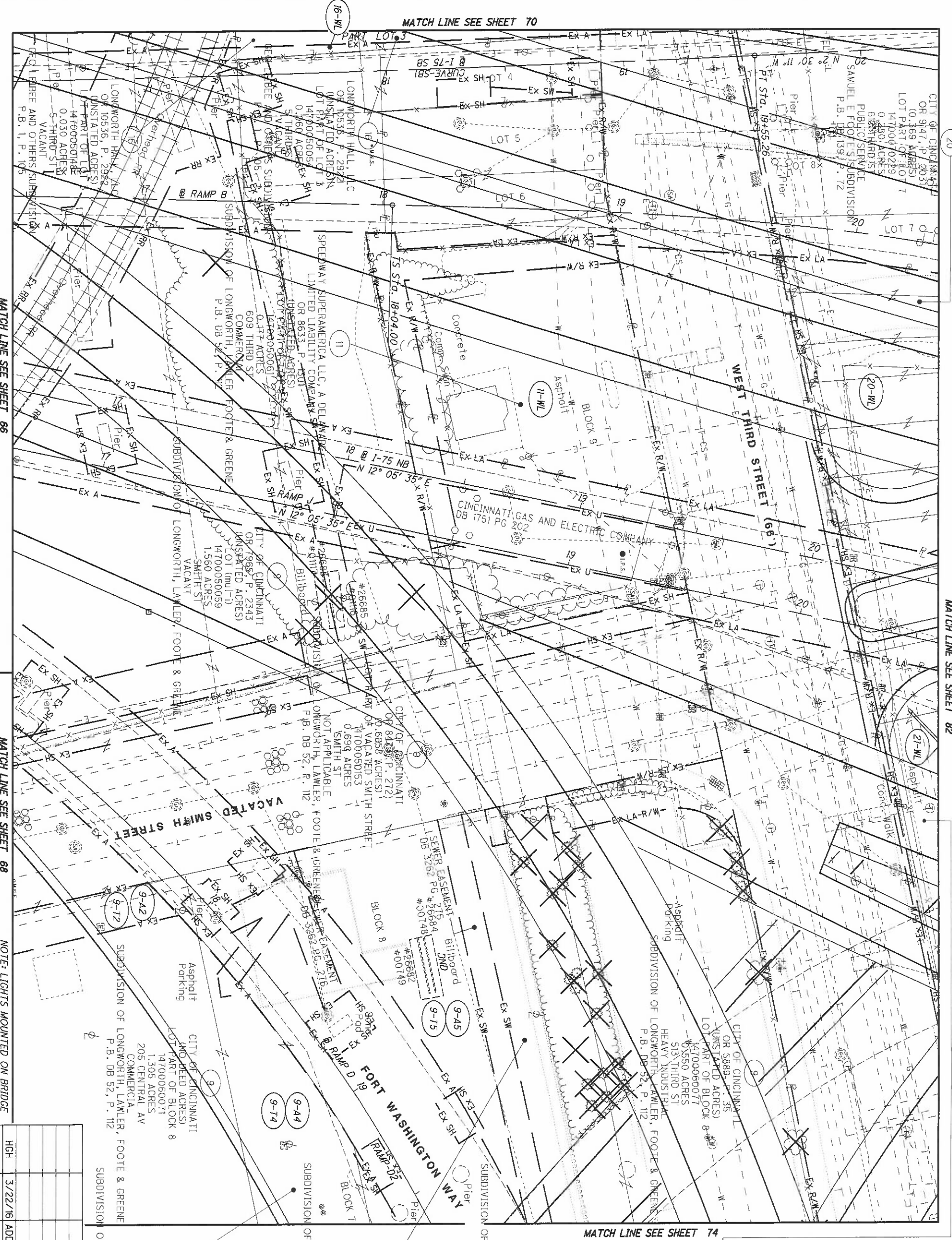
R/W DESIGNER
RDH
R/W REVIEWER
HGH

PID NO.
89068



71
257

HAM-75-00.22
HAMILTON COUNTY
CINCINNATI TOWNSHIP
CINCINNATI TOWN 4, FR. 1
CITY OF CINCINNATI



HAM-75-00.22
 HAMILTON COUNTY
 CINCINNATI TOWNSHIP
 SEC. 17, TOWN 4, FR. 1
 CITY OF CINCINNATI

NOTE: LIGHTS MOUNTED ON BRIDGE
 SUPERSTRUCTURE NOT SHOWN
 FOR CLARITY

REV. BY	DATE	DESCRIPTION
HGH	3/22/16	ADD EX. AERIAL, E. SIDE SMITH ST.

DATE COMPLETED 5/09/2014

HAM-75-00.22

RIGHT OF WAY TOPO SHEET
I-75

R/W DESIGNER RDH	PID NO. 89068	<p>HORIZONTAL SCALE IN FEET</p>
R/W REVIEWER HGH		

12
251



REV.	BY	DATE	DESCRIPTION
1	HGH	3/22/16	ADD EX. AERIAL, E. SLIDE SMITH ST.
2	HGH	5/09/2014	

NO.	BEARING	DISTANCE
1	N 88° 04' 30" E	- 25.66'
2	S 86° 35' 22" W	- 25.66'
3	R = 630.60'	
4	L = 159.09'	
5	Δ = 14° 27' 18" RT	
6	CH = N 10° 20' 56" E	
7	CH = 158.67'	
8	R = 642.98'	
9	L = 109.97'	
10	Δ = 09° 47' 59"	
11	CH = N 53° 21' 34" E	
12	(N 55° 20' 37" E R.L.)	
13	CH = 109.84'	
14	R = 642.98'	
15	L = 30.42'	
16	Δ = 02° 42' 38"	
17	CH = N 47° 06' 16" E	
18	(N 49° 04' 39" E R.L.)	
19	CH = 30.41'	

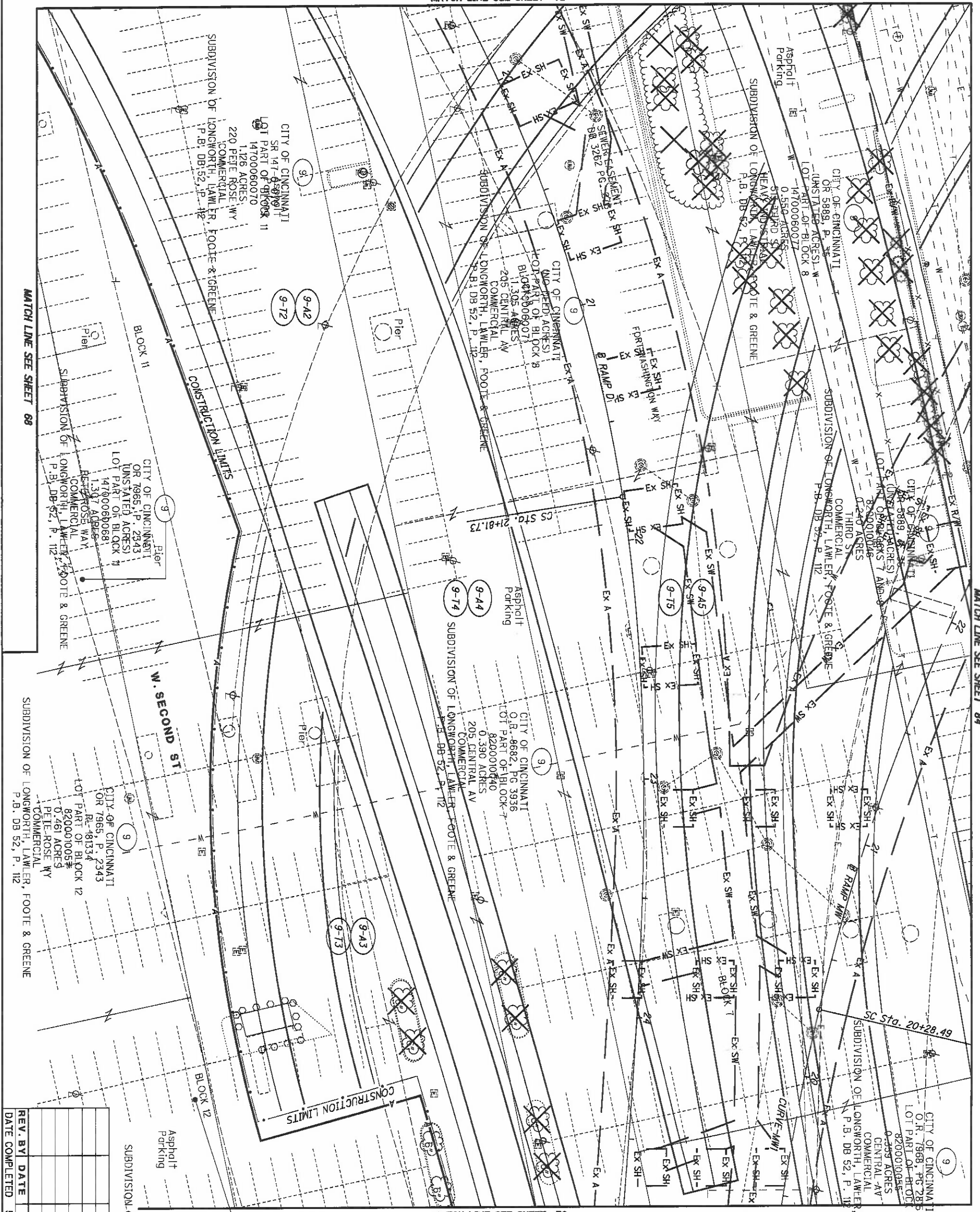
HAM-75-00.22
 HAMILTON COUNTY
 CINCINNATI TOWNSHIP
 SEC. 17, TOWN 4, FR. 1
 CITY OF CINCINNATI

R/W DESIGNER: RDH
 R/W REVIEWER: HGH
 PID NO.: 89068
 SCALE: 1" = 40' HORIZONTAL
 DATE COMPLETED: 5/09/2014

MATCH LINE SEE SHEET 72

MATCH LINE SEE SHEET 84

MATCH LINE SEE SHEET 76



REV. BY	DATE	DESCRIPTION

9
 CITY OF CINCINNATI
 OR 7965, P. 2343
 RL 181334
 SR 82-1-036
 SR 82-1-036A
 8200010036
 0.660 ACRES
 PETE ROSE WY
 COMMERCIAL
 SUBDIVISION OF LONGWORTH, LAWLER, FOOTE & GREENE
 P.B. DB 52, P. 112

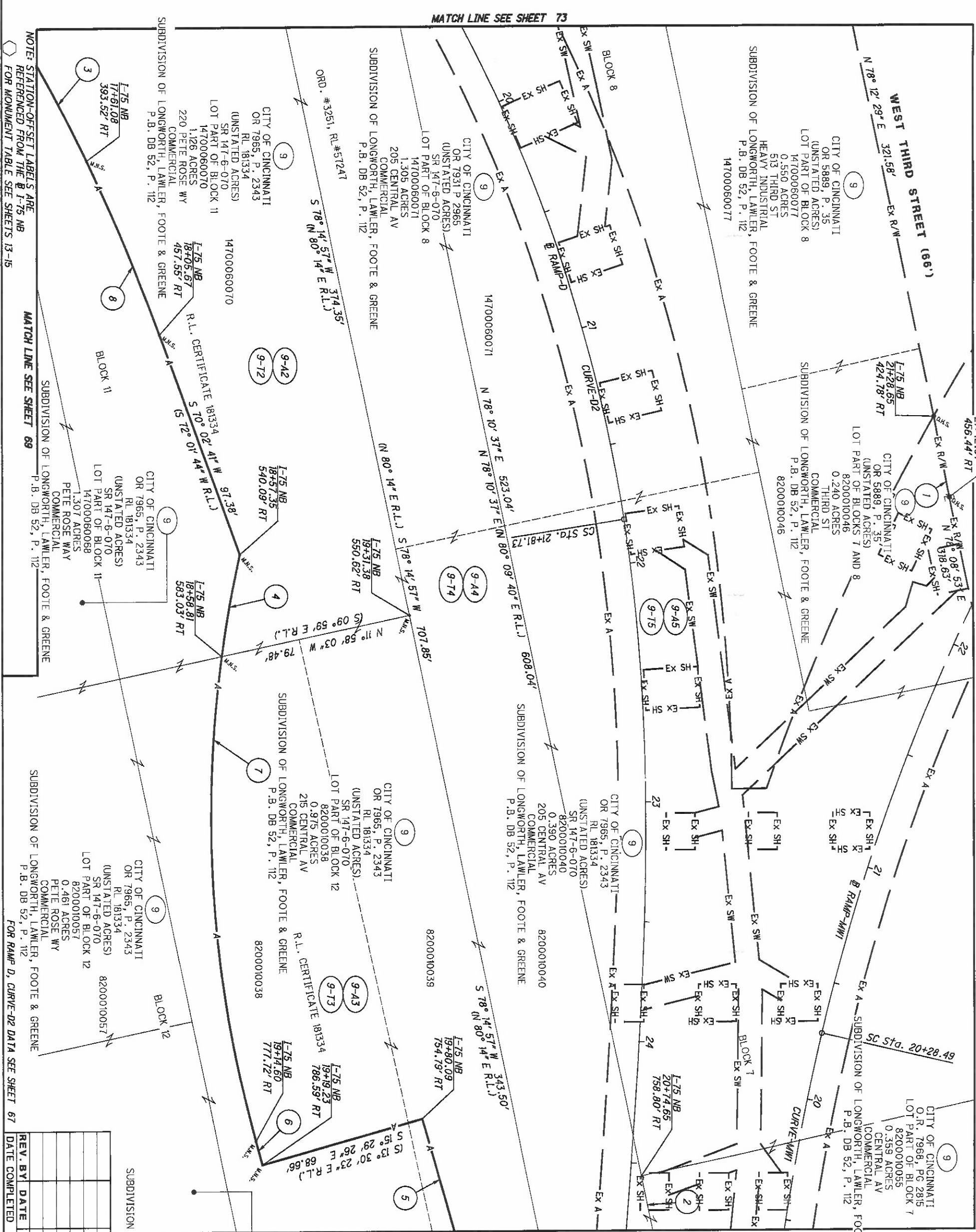
HAM-75-00.22
 HAMILTON COUNTY
 CINCINNATI TOWNSHIP
 SEC. 17, TOWN 4, FR. 1
 CITY OF CINCINNATI

0 20
 10
 HORIZONTAL
 SCALE IN FEET

R/W DESIGNER
 RDH
 R/W REVIEWER
 HGH

PID NO.
89068

74
 251



NOTE: STATION-OFFSET LABELS ARE REFERENCED FROM THE #1-75 NB FOR MONUMENT TABLE SEE SHEETS 13-15

MATCH LINE SEE SHEET 69

MATCH LINE SEE SHEET 67

REV. BY	DATE	DESCRIPTION

- 1 S 79° 07' 43" W - 34.39'
- 2 N 78° 10' 37" E - 85.00'
- 3 R = 79.80'
L = 100.72'
Δ = 08° 01' 02"
CH = S 60° 32' 59" W
(S 62° 32' 00" W R.L.)
CH = 100.64'
- 4 R = 503.87'
L = 42.98'
Δ = 04° 53' 13" RT
CH = N 79° 51' 31" W
(N 77° 52' 30" W R.L.)
CH = 42.96'
- 5 R = 1892.36'
L = 137.40'
Δ = 04° 09' 37" LT
CH = S 75° 15' 30" W
(S 77° 14' 32" W R.L.)
CH = 137.37'
- 6 S 74° 30' 34" W - 10.00'
(S 76° 29' 37" W R.L.)
- 7 R = 503.87'
L = 203.92'
Δ = 23° 11' 15" RT
CH = S 86° 06' 14" W
(S 88° 05' 14" W R.L.)
CH = 202.53'
- 8 R = 902.86'
L = 78.05'
Δ = 04° 57' 11" LT
CH = S 67° 14' 29" W
(S 69° 13' 32" W R.L.)
CH = 78.03'
- 9 CITY OF CINCINNATI
OR 7965, P. 2343
RL 181334
SR 82-1-036
SR 82-1-036A
8200010036
0.660 ACRES
PETE ROSE WY
COMMERCIAL
SUBDIVISION OF LONGWORTH, LAWLER, FOOTE & GREENE
P.B. DB 52, P. 112

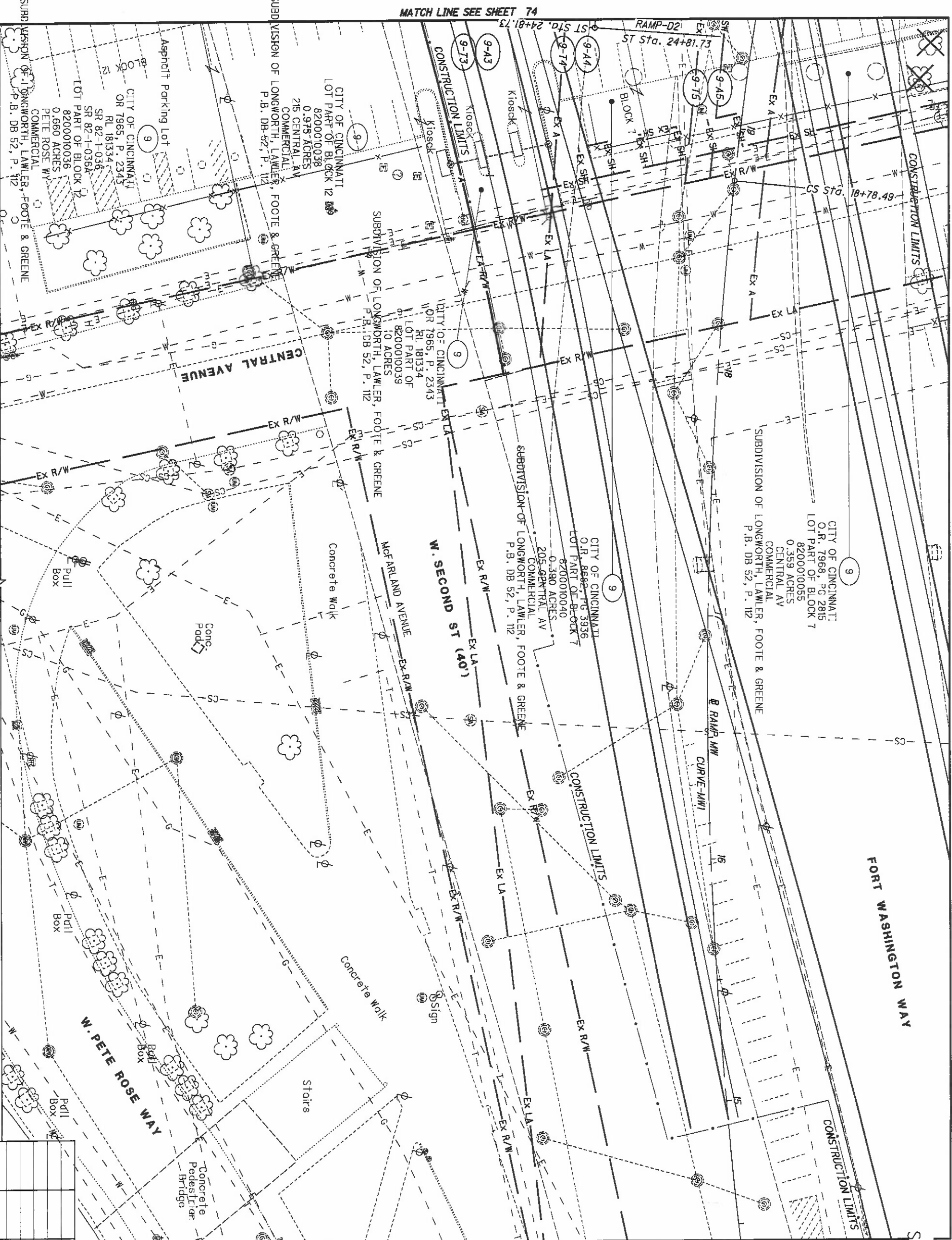
HAM-75-00.22
HAMILTON COUNTY
CINCINNATI TOWNSHIP
SEC. 17, TOWN 4, FR. 1
CITY OF CINCINNATI

HORIZONTAL SCALE IN FEET

MATCH LINE SEE SHEET 74

MATCH LINE SEE SHEET 78

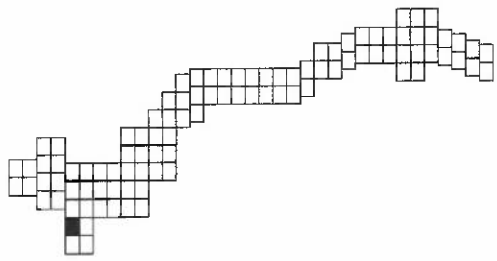
MATCH LINE SEE SHEET 86



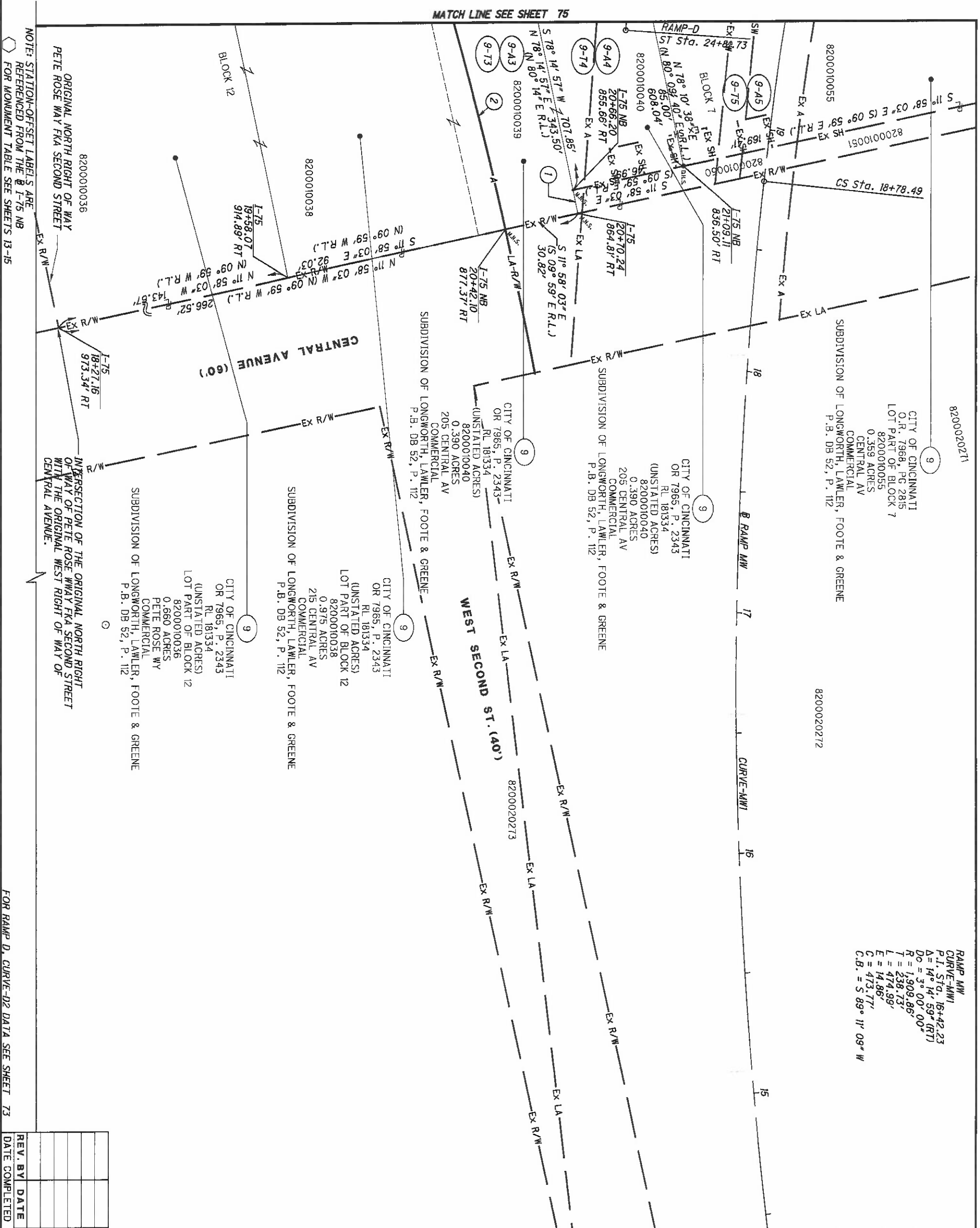
REV. BY	DATE	DESCRIPTION

DATE COMPLETED 5/09/2014

NOTE:
LIGHTS MOUNTED ON BRIDGE
SUPERSTRUCTURE NOT SHOWN
FOR CLARITY



HAM-75-00.22
HAMILTON COUNTY
CINCINNATI TOWNSHIP
SEC. 17, TOWN 4, FR. 1



NOTE: STATION-OFFSET LABELS ARE REFERENCED FROM THE I-75 NB FOR MONUMENT TABLE SEE SHEETS 13-15

FOR RAMP D, CURVE-D2 DATA SEE SHEET 73

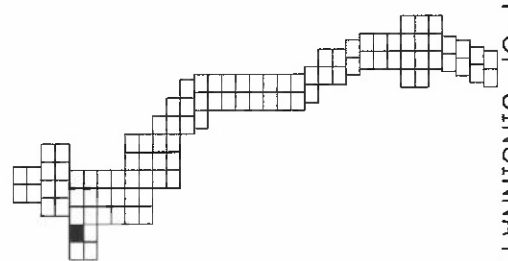
MATCH LINE SEE SHEET 75

MATCH LINE SEE SHEET 79

MATCH LINE SEE SHEET 87


RAMP MW
CURVE-MW1
P.I. Sta. 18+42.23
Δ = 14° 14' 59" (RT)
Dc = 3° 00' 00"
R = 1,909.86'
T = 238.73'
L = 474.99'
E = 14.86'
C = 473.77'
C.B. = S 89° 11' 09" W

- 1 S 78° 14' 57" W (S 80° 14' W R.L.) 10.00'
- 2 R = 1892.36'
L = 137.40'
Δ = 04° 09' 37" LT
CH = S 75° 15' 30" W (S 77° 14' 32" W R.L.)
CH = 137.37'

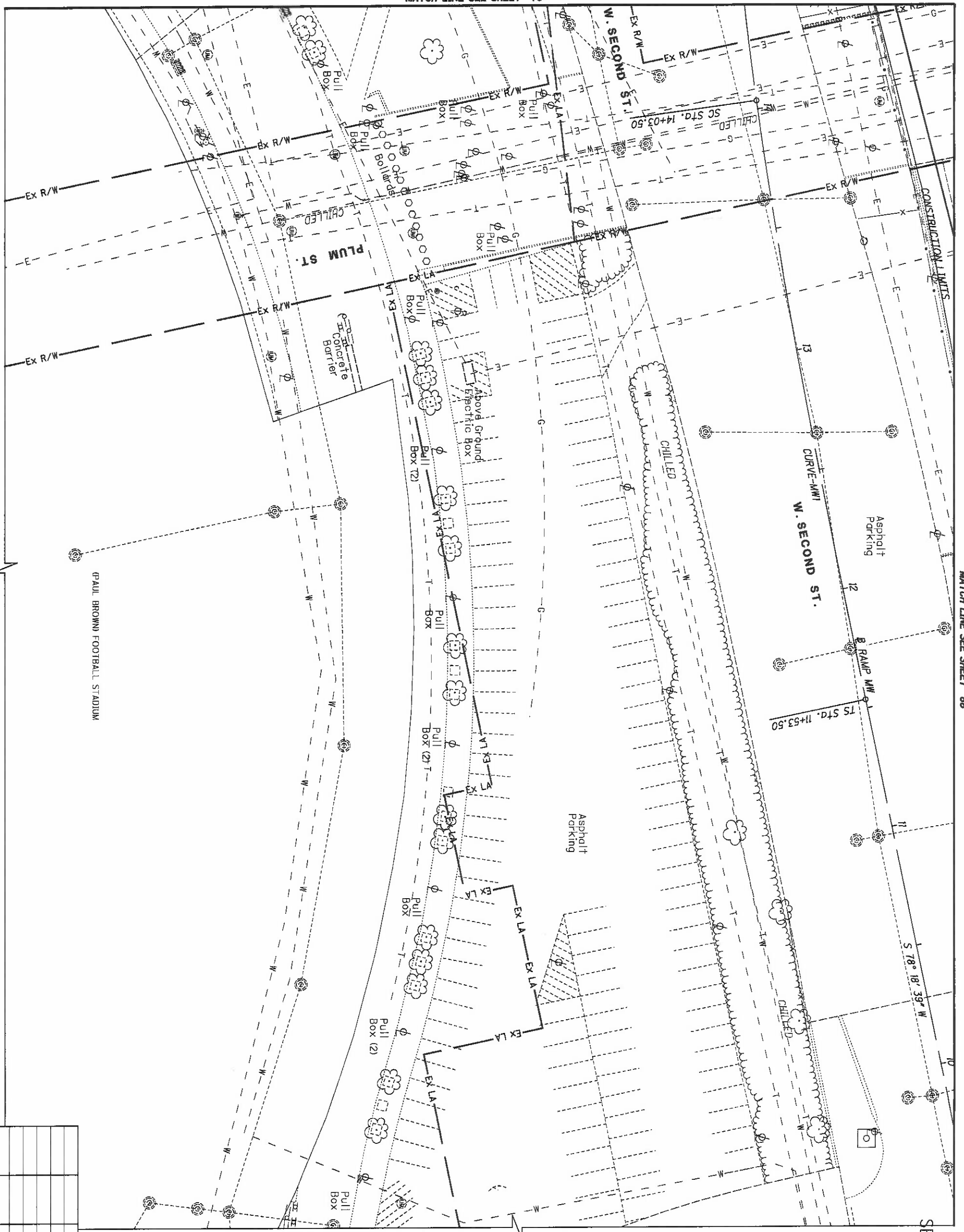


HAM-75-00.22
HAMILTON COUNTY
CINCINNATI TOWNSHIP
SEC. 17, TOWN 4, FR. 1
CITY OF CINCINNATI

REV. BY	DATE	DESCRIPTION



MATCH LINE SEE SHEET 76



FOR RAMP MW CURVE DATA SEE SHEET 73

REV. BY	DATE	DESCRIPTION

NOTE:
LIGHTS MOUNTED ON BRIDGE
SUPERSTRUCTURE NOT SHOWN
FOR CLARITY

HAM-75-00.22
HAMILTON COUNTY
CINCINNATI TOWNSHIP
SEC. 17, TOWN 4, FR. 1
CITY OF CINCINNATI

MATCH LINE SEE SHEET 77

NOTE: STATION-OFFSET LABELS ARE REFERENCED FROM THE I-75 NB FOR MONUMENT TABLE SEE SHEETS 13-15



FOR RAMP MW, CURVE-MW1 DATA SEE SHEET 73

REV. BY	DATE	DESCRIPTION

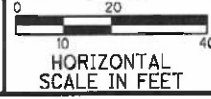
79
251

HAM-75-00.22

RIGHT OF WAY BOUNDARY SHEET
I-75

R/W DESIGNER RDH
R/W REVIEWER HGH

PID NO.
89068



HAM-75-00.22
HAMILTON COUNTY
CINCINNATI TOWNSHIP
SEC. 17, TOWN 4, FR. 1
CITY OF CINCINNATI

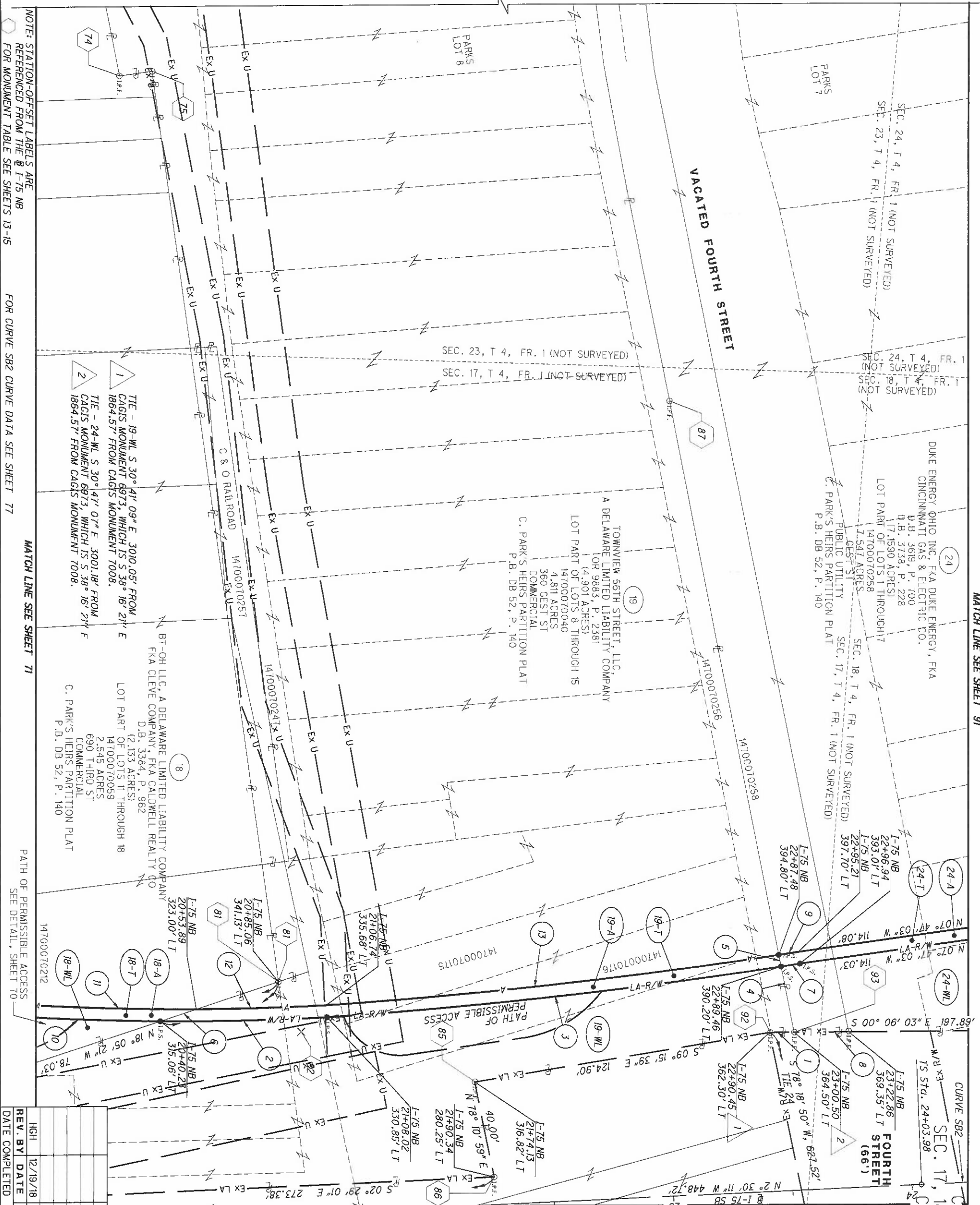


REV. BY	DATE	DESCRIPTION
HGH	12/19/18	ADD PERMISSIBLE ACCESS PARCEL 18
HGH	4/28/15	PARCEL 19-WL - LABEL SIGN
DATE COMPLETED	5/09/2014	

HAM-75-00.22
 HAMILTON COUNTY
 CINCINNATI TOWNSHIP
 SEC. 17, 18, 23 & 24, TOWN 4, FR. 1
 CITY OF CINCINNATI

HAM-75-00.22	RIGHT OF WAY TOPO SHEET I-75	R/W DESIGNER RDH R/W REVIEWER HGH	PID NO. 89068	
---------------------	---	--	-------------------------	--

80
251



NOTE: STATION-OFFSET LABELS ARE REFERENCED FROM THE I-75 NB FOR MONUMENT TABLE SEE SHEETS 13-15

FOR CURVE SB2 CURVE DATA SEE SHEET 77

MATCH LINE SEE SHEET 71

PATH OF PERMISSIBLE ACCESS SEE DETAIL, SHEET 70

REV. BY	DATE	DESCRIPTION
HGH	12/19/18	ADD PERMISSIBLE ACCESS PARCEL 18
DATE COMPLETED	5/09/2014	

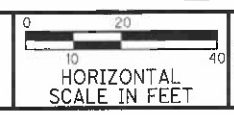
1	N 00° 17' 17" W - 10.29'
2	R = 1133.42' L = 69.62' Δ = 03° 31' 09" LT CH = N 01° 01' 12" W CH = 69.61'
3	R = 2280.72' L = 190.95' Δ = 04° 47' 49" LT CH = N 06° 01' 11" W CH = 190.89'
4	S 78° 49' 48" W - 27.97'
5	N 78° 49' 48" E - 5.01'
6	S 18° 05' 21" E - 15.80'
7	R = 2280.72' L = 8.00' Δ = 00° 12' 03" LT CH = N 08° 31' 08" W CH = 8.00'
8	S 00° 07' 52" E - 22.88'
9	R = 2275.72' L = 8.26' Δ = 00° 12' 28" LT CH = N 08° 30' 59" W CH = 8.26'
10	R = 1133.42' L = 63.85' Δ = 03° 13' 41" CH = S 02° 21' 13" W CH = 63.85'
11	R = 1128.42' L = 78.53' Δ = 03° 59' 14" LT CH = N 01° 58' 26" E CH = 78.51'
12	R = 1128.42' L = 54.36' Δ = 02° 45' 36" LT CH = N 01° 23' 59" W CH = 54.35'
13	R = 2275.72' L = 190.22' Δ = 04° 47' 21" LT CH = N 06° 01' 04" W CH = 190.16'

HAM-75-00.22

RIGHT OF WAY BOUNDARY SHEET
I-75

R/W DESIGNER
RDH
R/W REVIEWER
HGH

PID NO.
89068



HAM-75-00.22
HAMILTON COUNTY
CINCINNATI TOWNSHIP
SEC. 17, 18, 23 & 24, TOWN 4, FR. 1
CITY OF CINCINNATI

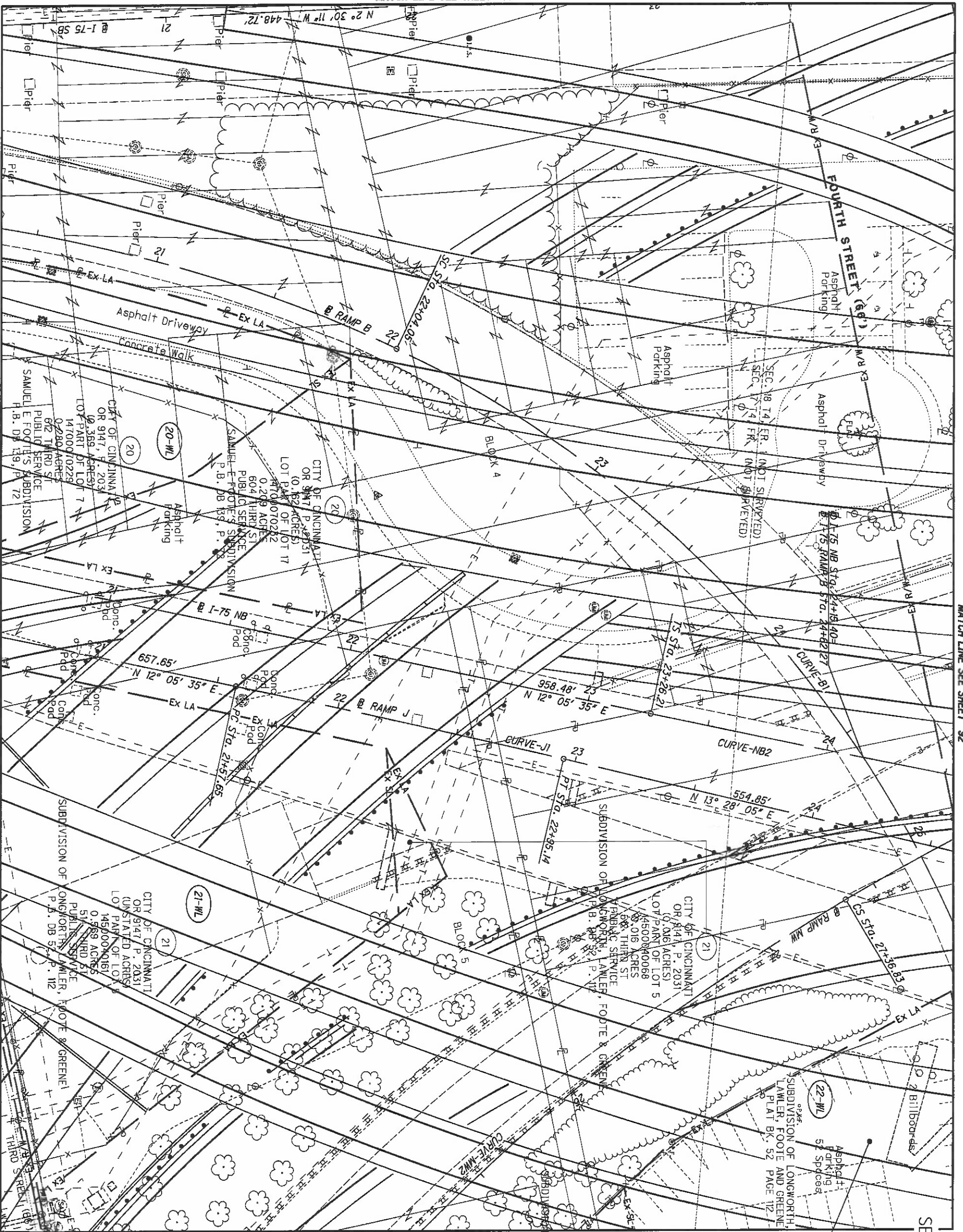
MATCH LINE SEE SHEET 91

MATCH LINE SEE SHEET 71

MATCH LINE SEE SHEET 80

MATCH LINE SEE SHEET 92

MATCH LINE SEE SHEET 84



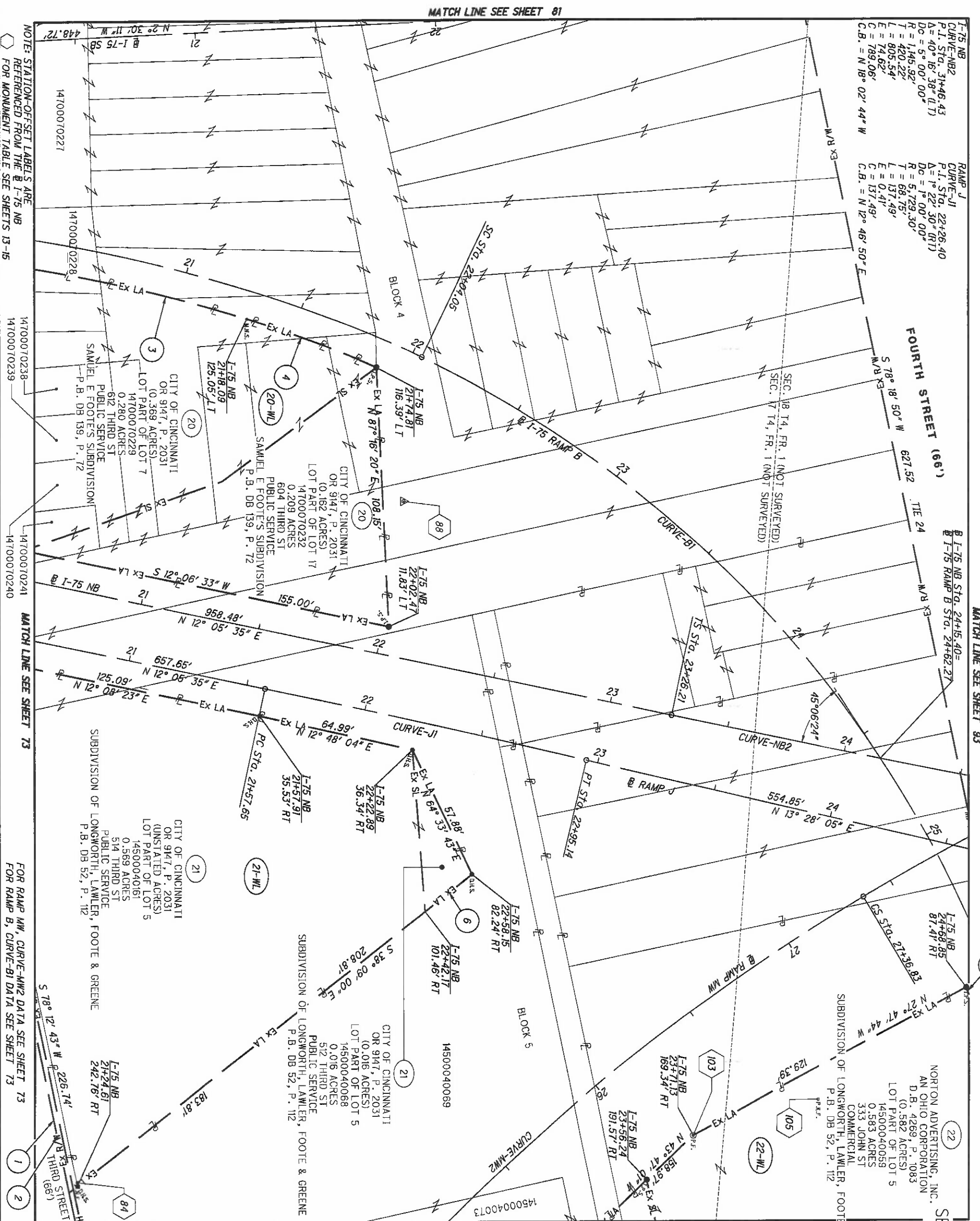
HAM-75-00.22
 HAMILTON COUNTY
 CINCINNATI TOWNSHIP
 SEC. 17 & 18, TOWN 4, FR. 1
 CITY OF CINCINNATI

NORTON ADVERTISING, INC.
 AN OHIO CORPORATION
 D.B. 4269, P. 1083
 (0.582 ACRES)
 LOT PART OF LOT 5
 14500040059
 0.583 ACRES
 333 JOHN ST
 COMMERCIAL
 OF LONGMORTH, LAWLER, FOOTER & GREENE
 P.B. DB 52, P. 112

NOTE: LIGHTS MOUNTED ON BRIDGE
 SUPERSTRUCTURE NOT SHOWN
 FOR CLARITY

REV. BY	DATE	DESCRIPTION
DATE COMPLETED 5/09/2014		

82 251	HAM-75-00.22	RIGHT OF WAY TOPO SHEET I-75	R/W DESIGNER RDH	PID NO. 89068	 HORIZONTAL SCALE IN FEET	
			R/W REVIEWER HGH			



I-75 NB
 CURVE-NB2
 P.I. STA. 31+46.43
 $\Delta = 40^\circ 18' 38''$ (LT)
 $Dc = 5^\circ 00' 00''$
 $R = 1,145.92'$
 $T = 420.22'$
 $L = 805.34'$
 $E = 14.62'$
 $C.B. = N 18^\circ 02' 44'' W$

RAMP J
 CURVE-J1
 P.I. STA. 22+26.40
 $\Delta = 1^\circ 22' 30''$ (RT)
 $Dc = 1^\circ 00' 00''$
 $R = 5,729.30'$
 $T = 68.75'$
 $L = 137.49'$
 $E = 0.41'$
 $C.B. = N 12^\circ 46' 50'' E$

RAMP B
 CURVE-B1
 P.I. STA. 23+26.21
 $\Delta = 1^\circ 00' 00''$
 $Dc = 1^\circ 00' 00''$
 $R = 5,729.30'$
 $T = 68.75'$
 $L = 137.49'$
 $E = 0.41'$
 $C.B. = N 12^\circ 46' 50'' E$

I-75 NB
 CURVE-NB1
 P.I. STA. 24+15.40
 $\Delta = 1^\circ 00' 00''$
 $Dc = 1^\circ 00' 00''$
 $R = 5,729.30'$
 $T = 68.75'$
 $L = 137.49'$
 $E = 0.41'$
 $C.B. = N 12^\circ 46' 50'' E$

I-75 NB
 CURVE-NB2
 P.I. STA. 24+62.27
 $\Delta = 1^\circ 00' 00''$
 $Dc = 1^\circ 00' 00''$
 $R = 5,729.30'$
 $T = 68.75'$
 $L = 137.49'$
 $E = 0.41'$
 $C.B. = N 12^\circ 46' 50'' E$

I-75 NB
 CURVE-NB2
 P.I. STA. 24+95.14
 $\Delta = 1^\circ 00' 00''$
 $Dc = 1^\circ 00' 00''$
 $R = 5,729.30'$
 $T = 68.75'$
 $L = 137.49'$
 $E = 0.41'$
 $C.B. = N 12^\circ 46' 50'' E$

I-75 NB
 CURVE-NB2
 P.I. STA. 25+36.82
 $\Delta = 1^\circ 00' 00''$
 $Dc = 1^\circ 00' 00''$
 $R = 5,729.30'$
 $T = 68.75'$
 $L = 137.49'$
 $E = 0.41'$
 $C.B. = N 12^\circ 46' 50'' E$

I-75 NB
 CURVE-NB2
 P.I. STA. 25+77.69
 $\Delta = 1^\circ 00' 00''$
 $Dc = 1^\circ 00' 00''$
 $R = 5,729.30'$
 $T = 68.75'$
 $L = 137.49'$
 $E = 0.41'$
 $C.B. = N 12^\circ 46' 50'' E$

I-75 NB
 CURVE-NB2
 P.I. STA. 26+18.56
 $\Delta = 1^\circ 00' 00''$
 $Dc = 1^\circ 00' 00''$
 $R = 5,729.30'$
 $T = 68.75'$
 $L = 137.49'$
 $E = 0.41'$
 $C.B. = N 12^\circ 46' 50'' E$

I-75 NB
 CURVE-NB2
 P.I. STA. 26+59.43
 $\Delta = 1^\circ 00' 00''$
 $Dc = 1^\circ 00' 00''$
 $R = 5,729.30'$
 $T = 68.75'$
 $L = 137.49'$
 $E = 0.41'$
 $C.B. = N 12^\circ 46' 50'' E$

I-75 NB
 CURVE-NB2
 P.I. STA. 27+00.30
 $\Delta = 1^\circ 00' 00''$
 $Dc = 1^\circ 00' 00''$
 $R = 5,729.30'$
 $T = 68.75'$
 $L = 137.49'$
 $E = 0.41'$
 $C.B. = N 12^\circ 46' 50'' E$

NOTE: STATION-OFFSET LABELS ARE REFERENCED FROM THE I-75 NB FOR MONUMENT TABLE SEE SHEETS 13-16

MATCH LINE SEE SHEET 73

MATCH LINE SEE SHEET 73

FOR RAMP MW, CURVE-MW2 DATA SEE SHEET 73

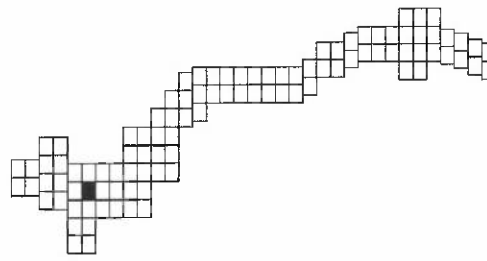
FOR RAMP B, CURVE-B1 DATA SEE SHEET 73

MATCH LINE SEE SHEET 81

MATCH LINE SEE SHEET 85

MATCH LINE SEE SHEET 93

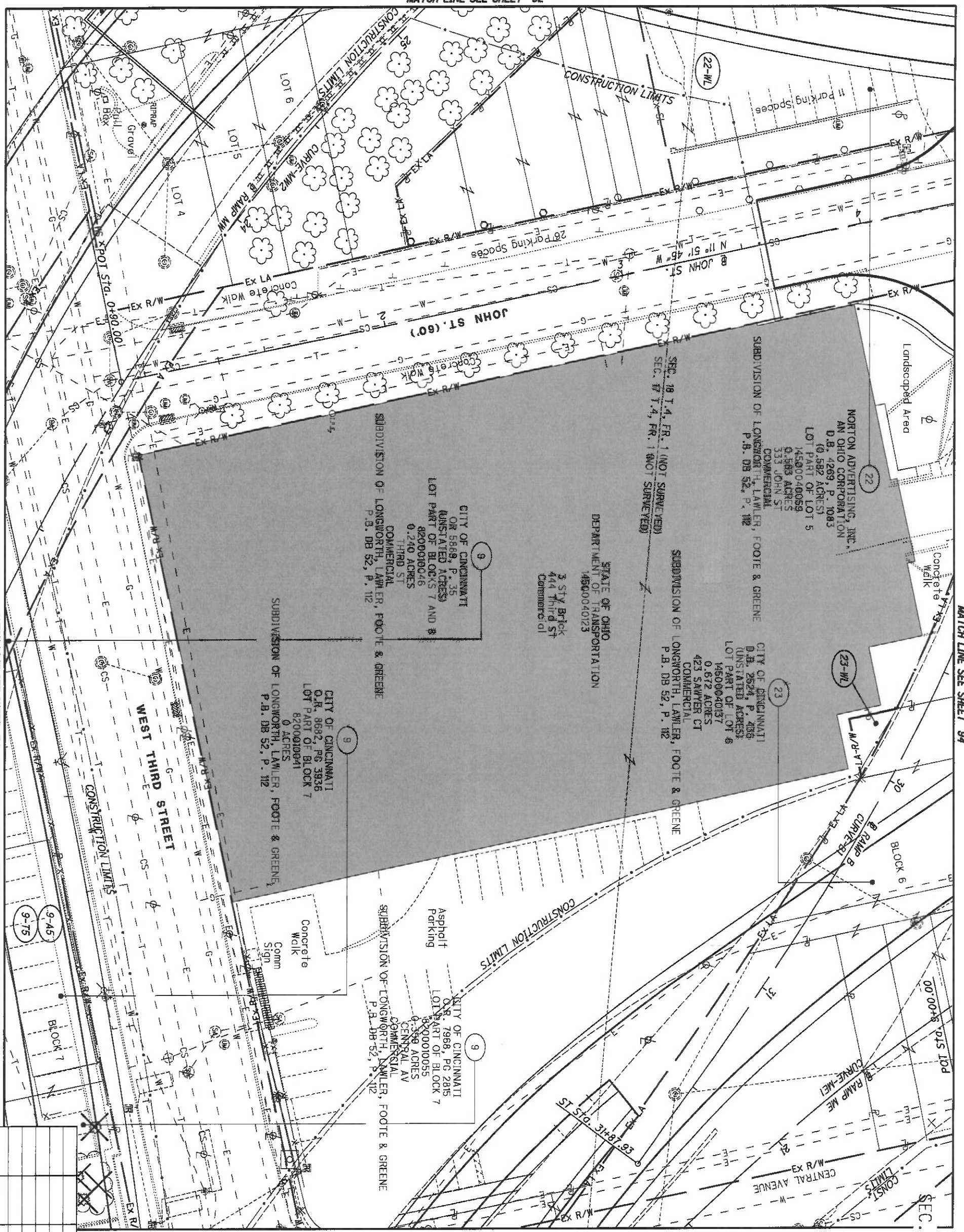
HAM-75-00.22
 HAMILTON COUNTY
 CINCINNATI TOWNSHIP
 SEC. 17 & 18, TOWN 4, FR. 1
 CITY OF CINCINNATI



- 1 S 87° 12' 20" W - 370.82' TIE 21-WL
- 2 S 87° 12' 20" W - 422.57' TIE 20-WL
- 3 R = 630.60'
L = 159.09'
 $\Delta = 14^\circ 27' 18''$ RT
CH = N 10° 20' 56" E
CH = 158.67'
- 4 R = 513.66'
L = 57.40'
 $\Delta = 06^\circ 24' 09''$ RT
CH = N 20° 46' 42" E
CH = 57.37'
- 5 R = 465.63'
L = 144.91'
 $\Delta = 17^\circ 49' 52''$ RT
 $\Delta = N 78^\circ 03' 00''$ E
CH = 144.33'
- 6 S 38° 09' 00" E - 25.00'

REV. BY	DATE	DESCRIPTION

MATCH LINE SEE SHEET 82



MATCH LINE SEE SHEET 94

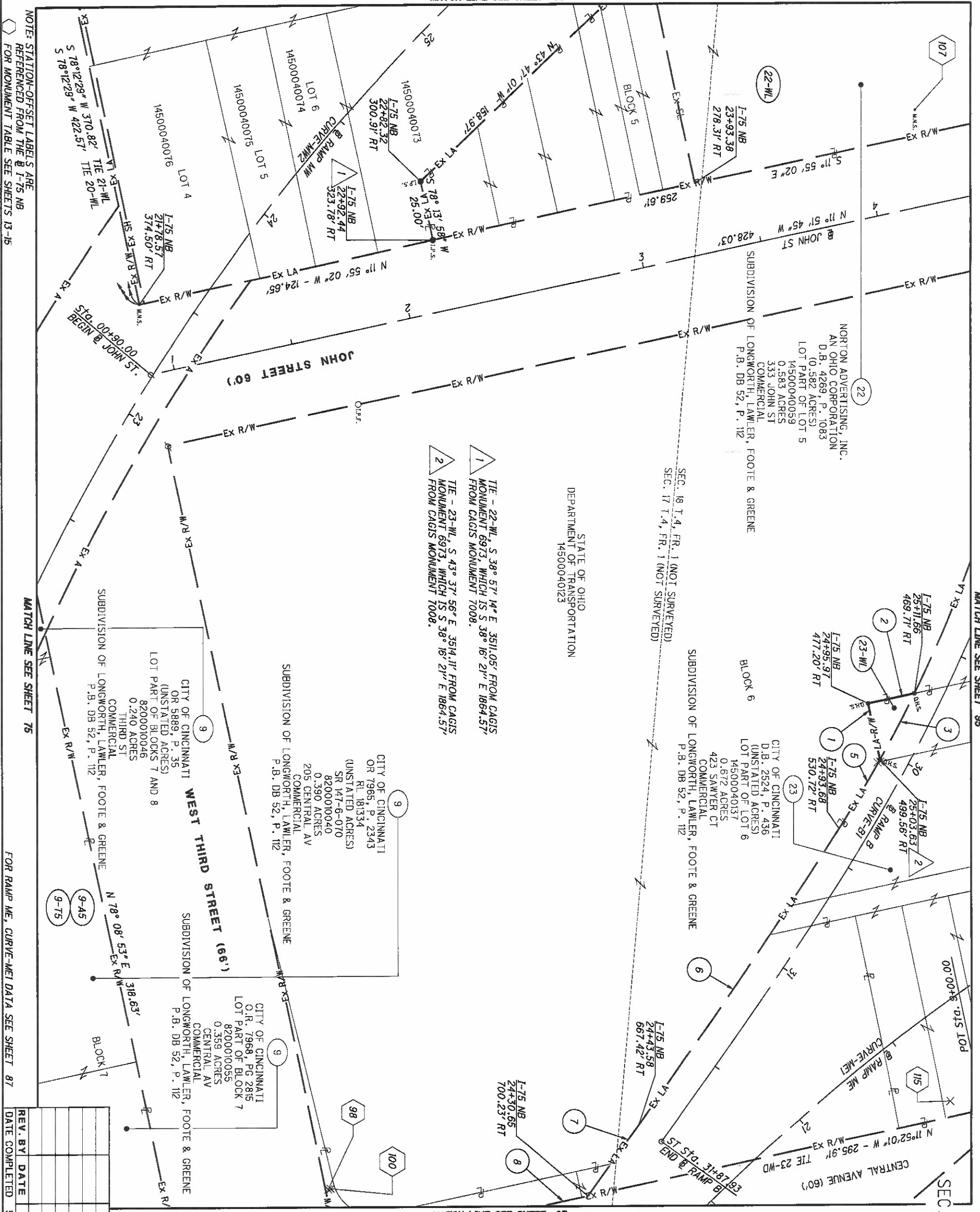
MATCH LINE SEE SHEET 86

HAM-75-00.22
 HAMILTON COUNTY
 CINCINNATI TOWNSHIP
 SEC. 17 & 18, TOWN 4, FR. 1
 CITY OF CINCINNATI

REV. BY	DATE	DESCRIPTION
9-45		
9-75		

NOTE:
 LIGHTS MOUNTED ON BRIDGE
 SUPERSTRUCTURE NOT SHOWN
 FOR CLARITY

<p>84 251</p>	<p>HAM-75-00.22</p> <p>RIGHT OF WAY TOPO SHEET</p> <p>I-75</p>	<p>R/W DESIGNER RDH</p> <p>R/W REVIEWER HGH</p>	<p>PID NO. 89068</p>	<p>0 20 40 HORIZONTAL SCALE IN FEET</p>
-------------------	---	---	---------------------------------	---



HAM-75-00.22
 HAMILTON COUNTY
 CINCINNATI TOWNSHIP
 SEC. 17 & 18, TOWN 4, FR. 1
 CITY OF CINCINNATI

R/W DESIGNER RDH	PID NO. 89068	
R/W REVIEWER HGH		

- 1 S 78° 07' 59" W - 24.13'
- 2 N 11° 52' 01" W - 20.01'
- 3 R = 561.42'
L = 31.35'
Δ = 03° 11' 59" RT
CH = S 62° 11' 40" E
CH = 31.35'
- 4 N 11° 52' 01" W
106.60'
- 5 R = 561.42'
L = 33.35'
Δ = 03° 24' 13"
CH = N 58° 53' 34" W
CH = 33.35'
- 6 R = 2852.51'
L = 149.05'
Δ = 02° 59' 38" LT
CH = N 55° 42' 55" W
CH = 149.03'
- 7 N 54° 01' 10" W 36.11'
- 8 N 11° 52' 01" W 106.60'

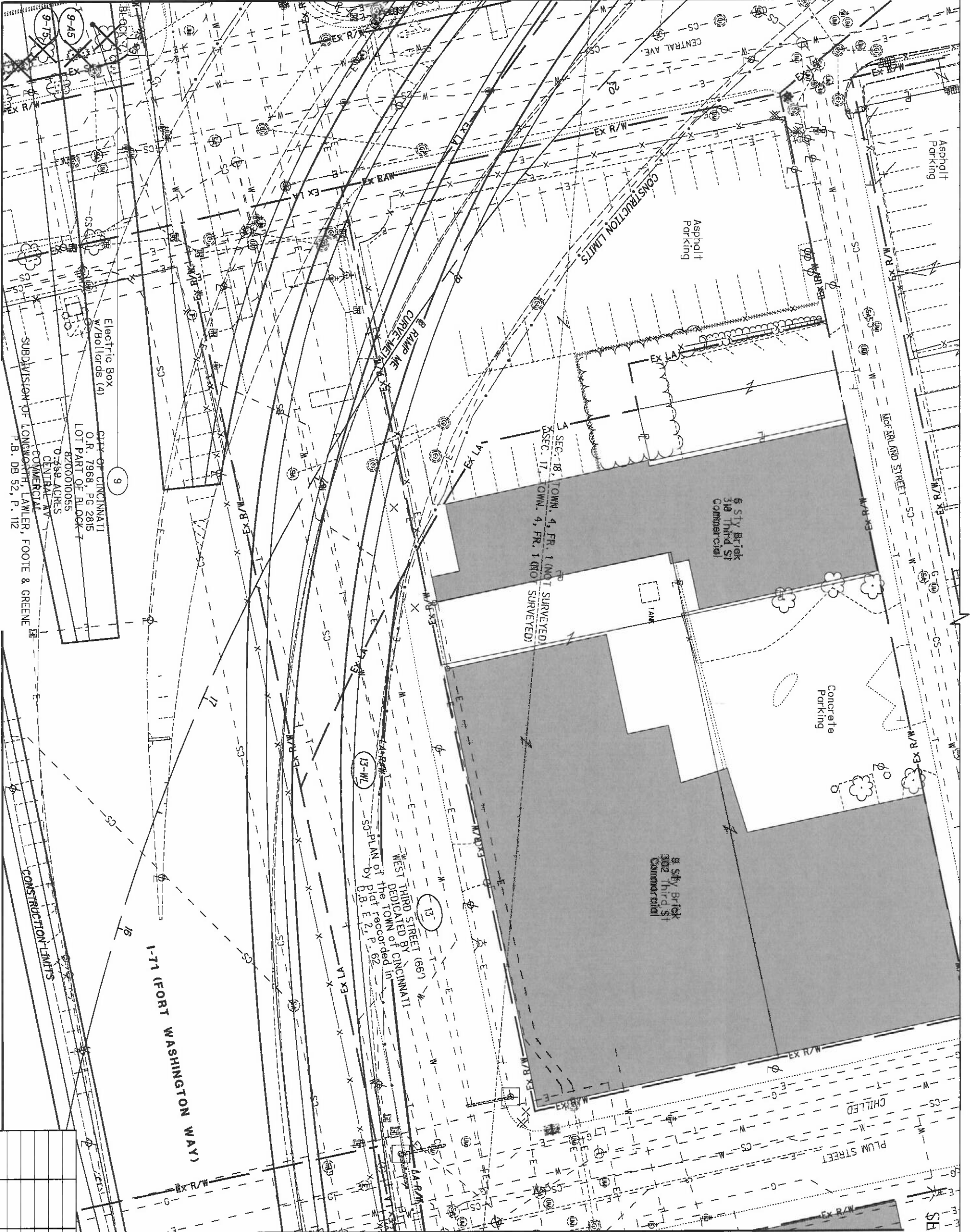
RAMP MW
 CURVE-MW2
 P.I. Stn. 24+03.04
 Δ = 46° 02' 31" (RT)
 Δc = 6° 30' 00"
 R = 681.41'
 T = 374.54'
 L = 708.34'
 E = 76.27'
 C = 689.43'
 C.B. = N 53° 32' 36" W

REV. BY	DATE	DESCRIPTION
	5/09/2014	

HAM-75-00.22 RIGHT OF WAY BOUNDARY SHEET I-75

NOTE: STATION-OFFSET LABELS ARE REFERENCED FROM THE I-75 NB FOR MONUMENT TABLE SEE SHEETS 13-15
 MATCH LINE SEE SHEET 83
 MATCH LINE SEE SHEET 95
 MATCH LINE SEE SHEET 75
 MATCH LINE SEE SHEET 87
 FOR RAMP ME, CURVE-ME1 DATA SEE SHEET 87

MATCH LINE SEE SHEET 84



MATCH LINE SEE SHEET 76

MATCH LINE SEE SHEET 88

NOTE:
LIGHTS MOUNTED ON BRIDGE
SUPERSTRUCTURE NOT SHOWN
FOR CLARITY

HAM-75-00.22
HAMILTON COUNTY
CINCINNATI TOWNSHIP
SEC. 17 & 18, TOWN 4, FR. 1
CITY OF CINCINNATI

REV. BY	DATE	DESCRIPTION

DATE COMPLETED 5/09/2014

86
251

HAM-75-00.22

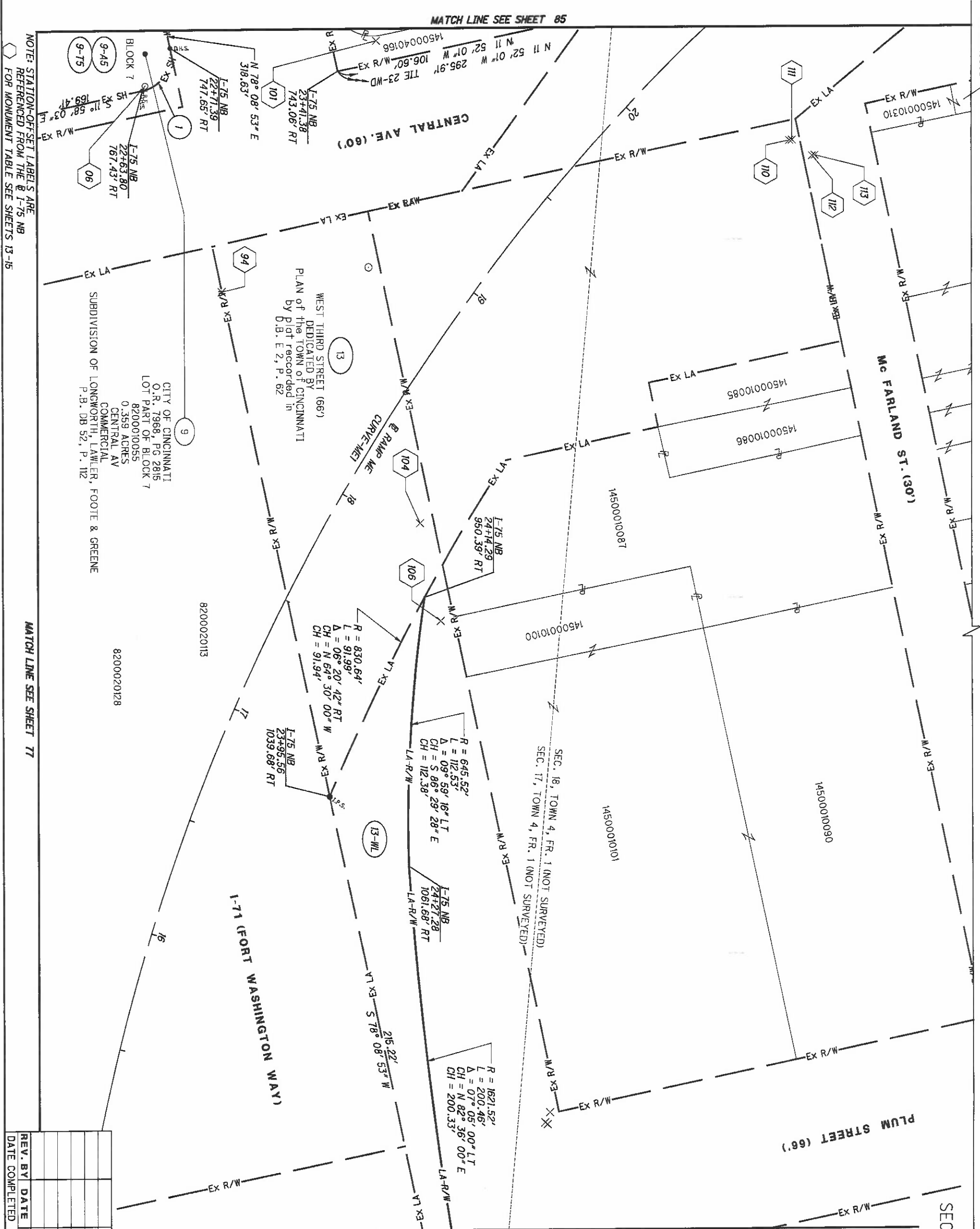
RIGHT OF WAY TOPO SHEET I-75

R/W DESIGNER
RDH
R/W REVIEWER
HGH

PID NO.
89068

0 20
10
40
HORIZONTAL
SCALE IN FEET





MATCH LINE SEE SHEET 89

SEC. 18, TOWN 4, FR. 1 (NOT SURVEYED)
 SEC. 17, TOWN 4, FR. 1 (NOT SURVEYED)

13-MIL

1

RAMP ME
 CURVE-MET
 P.I. Sta. 19+06.76
 Δ = 87° 14' 00" (RT)
 DC = 6' 30" 00"
 R = 881.47'
 Ls = 400.00'
 Δs = 13° 00' 00"
 LT = 267.39'
 ST = 133.99'
 X = 397.95'
 Y = 30.14'
 K = 199.66'
 P = 7.55'
 Δc = 61° 14' 00" (RT)
 Lc = 942.05'
 Tc = 1,046.76'
 E = 346.51'
 C = 897.85'
 C1 = C2 = 399.09'
 C.B.1 = S 76° 18' 33" W
 C.B. = N 64° 24' 21" W
 C.B.2 = S 25° 07' 14" E

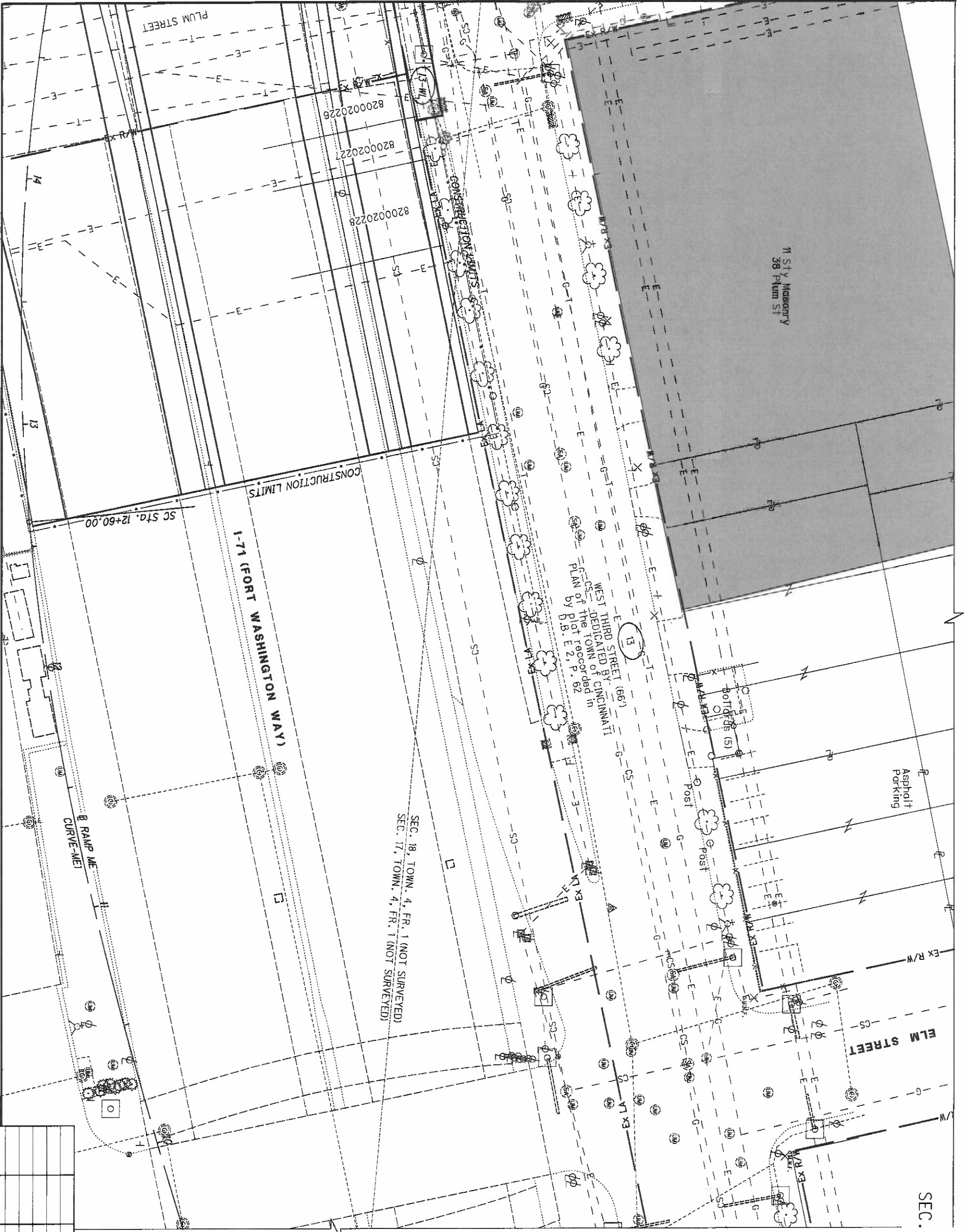
1

R = 15.00'
 L = 23.53'
 Δ = 89° 53' 04"
 CH = S 56° 54' 35" E
 CH = 21.19'

87
 251

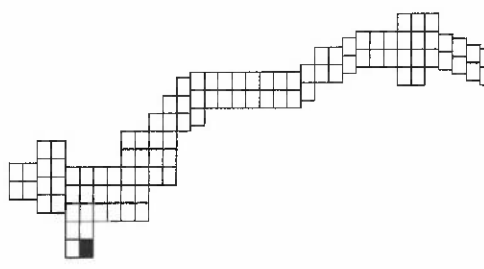
HAM-75-00.22
 HAMILTON COUNTY
 CINCINNATI TOWNSHIP
 SEC. 17 & 18, TOWN 4, FR. 1
 CITY OF CINCINNATI

MATCH LINE SEE SHEET 86



MATCH LINE SEE SHEET 78

HAM-75-00.22
HAMILTON COUNTY
CINCINNATI TOWNSHIP
SEC. 17 & 18, TOWN 4, FR. 1
CITY OF CINCINNATI

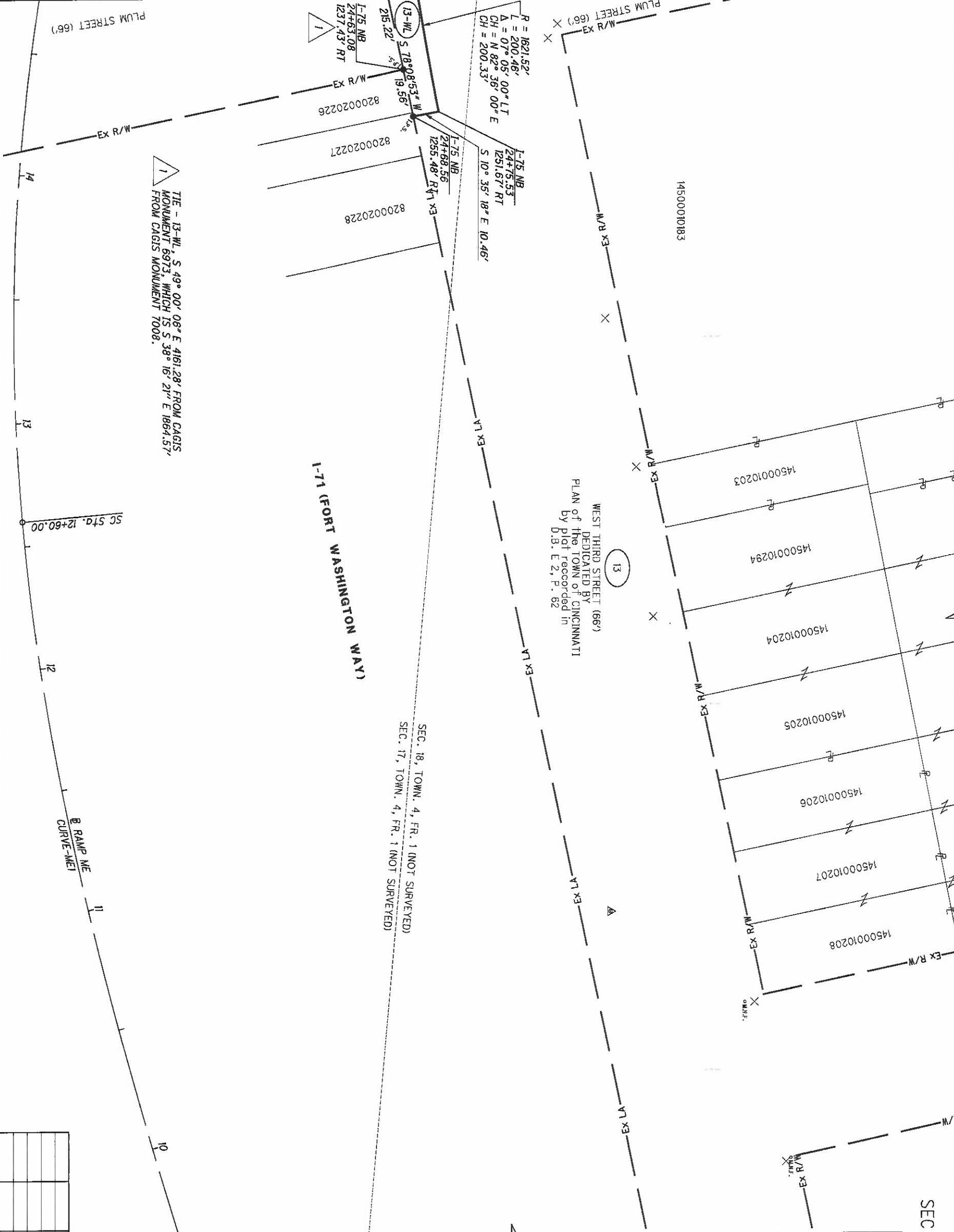


REV. BY	DATE	DESCRIPTION

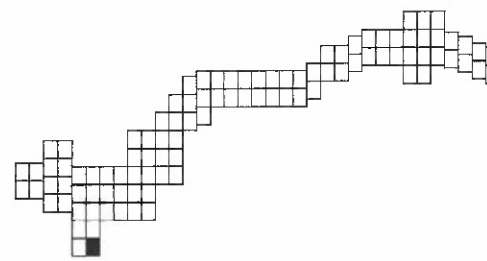
DATE COMPLETED 5/09/2014

NOTE: STATION-OFFSET LABELS ARE REFERENCED FROM THE I-75 NB FOR MONUMENT TABLE SEE SHEETS 13-15

MATCH LINE SEE SHEET 87



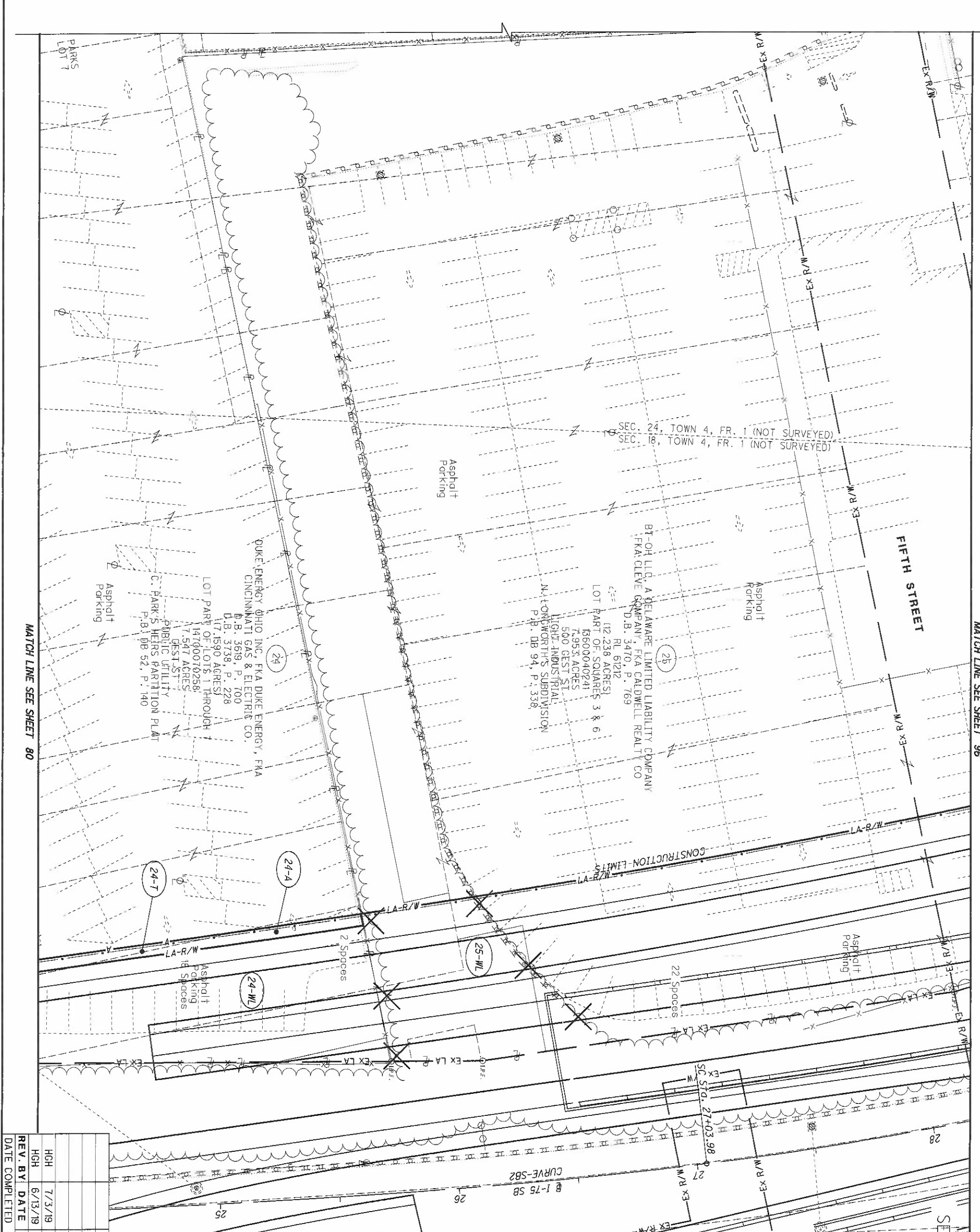
HAM-75-00.22
 HAMILTON COUNTY
 CINCINNATI TOWNSHIP
 SEC. 17 & 18, TOWN 4, FR. 1
 CITY OF CINCINNATI



MATCH LINE SEE SHEET 79

FOR RAMP ME, CURVE-ME1 DATA SEE SHEET 87

REV. BY	DATE	DESCRIPTION



MATCH LINE SEE SHEET 92

MATCH LINE SEE SHEET 96

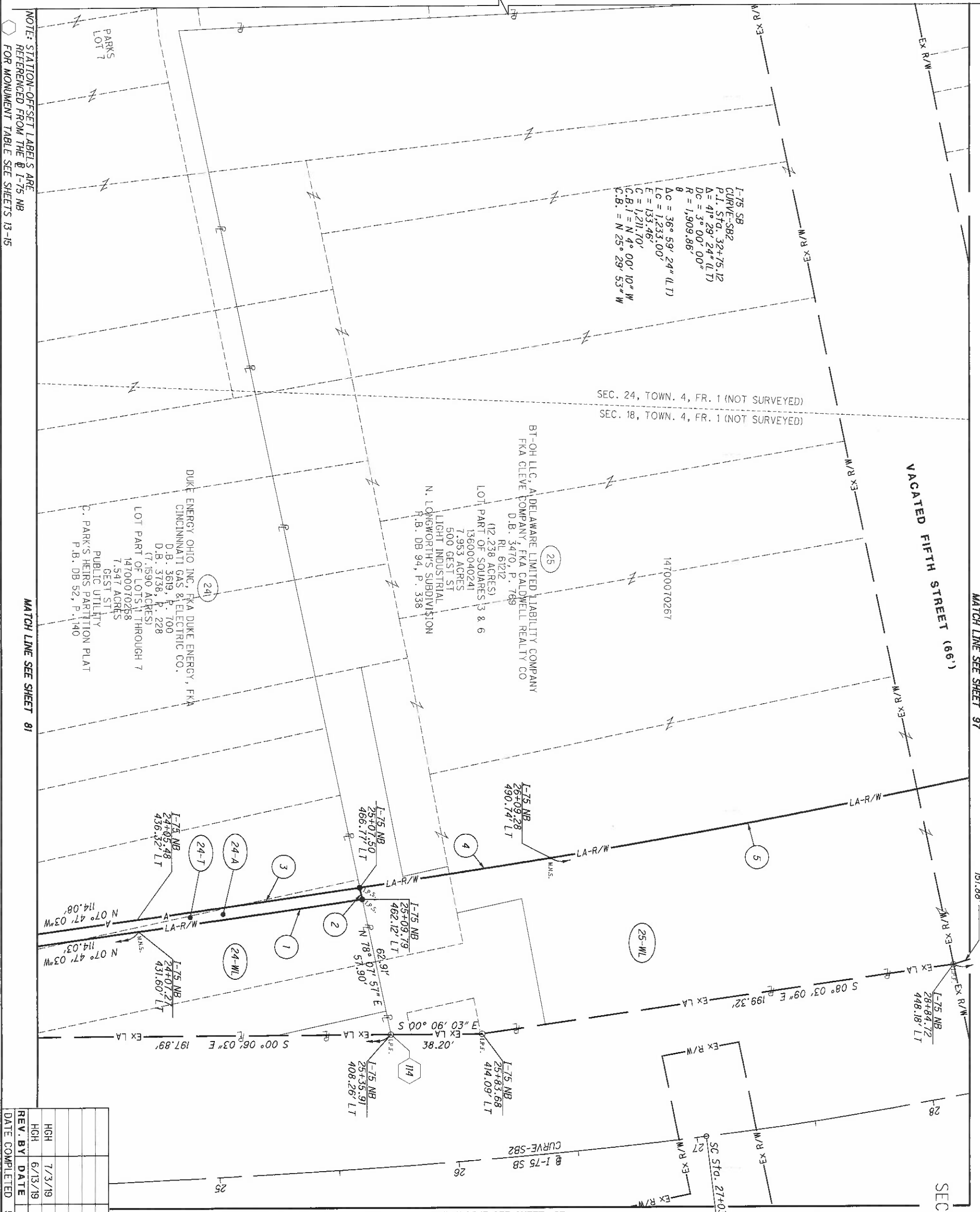
MATCH LINE SEE SHEET 80

HAM-75-00.22
HAMILTON COUNTY
CINCINNATI TOWNSHIP
SEC. 18 & 24, TOWN 4, FR. 1
CITY OF CINCINNATI

REV. BY	DATE	DESCRIPTION
HGH	7/3/19	REVISE LABEL 25-WL
HGH	6/13/19	REVISE TAKES - PARCEL 25
DATE COMPLETED	5/09/2014	

HAM-75-00.22	RIGHT OF WAY TOPO SHEET I-75	R/W DESIGNER RDH R/W REVIEWER HGH	PID NO. 89068	<p>HORIZONTAL SCALE IN FEET</p>	
---------------------	--	--	-------------------------	---------------------------------	--

90
251



NOTE: STATION-OFFSET LABELS ARE REFERENCED FROM THE # I-75 NB FOR MONUMENT TABLE SEE SHEETS 13-15

MATCH LINE SEE SHEET 91

MATCH LINE SEE SHEET 97

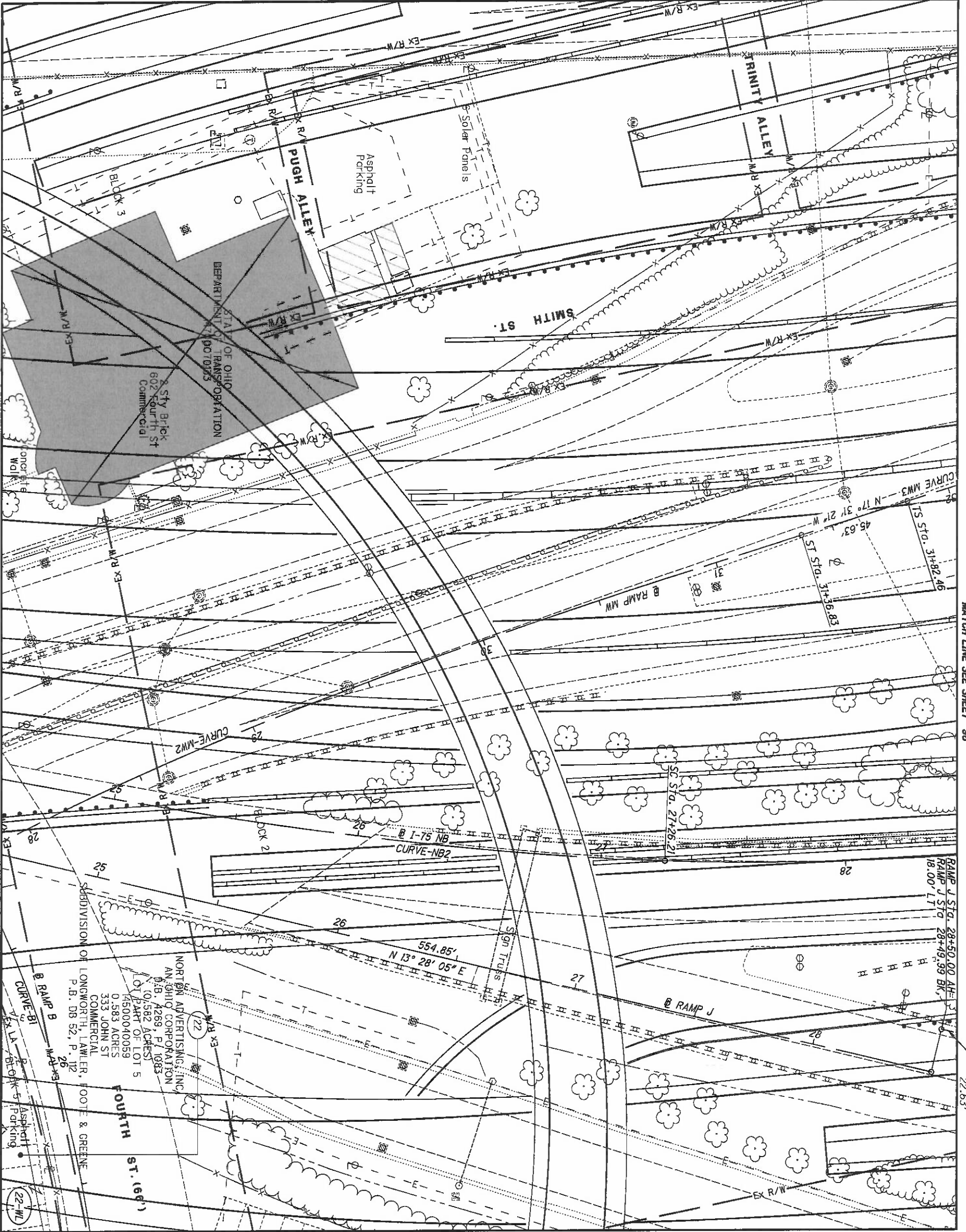
MATCH LINE SEE SHEET 93

HAM-75-00.22
 HAMILTON COUNTY
 CINCINNATI TOWNSHIP
 SEC. 18 & 24, TOWN 4, FR. 1
 CITY OF CINCINNATI

REV. BY	DATE	DESCRIPTION
HGH	7/3/19	REVISE CHORD - CURVE 5
HGH	6/13/19	REVISE TAKES - PARCEL 25
DATE COMPLETED	5/09/2014	

- 1 R = 7628.35'
L = 94.29'
Δ = 00° 42' 30" LT
CH = N 07° 55' 10" W
CH = 94.29'
- 2 N 78° 07' 57" E - 5.01'
- 3 R = 7623.35'
L = 93.93'
Δ = 00° 42' 21" LT
CH = N 07° 55' 05" W
CH = 93.92'
- 4 R = 7623.35'
L = 80.68'
Δ = 00° 36' 23" LT
CH = N 08° 34' 28" W
CH = 80.68'
- 5 R = 3802.22'
L = 299.50'
Δ = 04° 30' 47" LT
CH = N 11° 21' 13" W
CH = 299.42'

MATCH LINE SEE SHEET 90



MATCH LINE SEE SHEET 94

MATCH LINE SEE SHEET 82

MATCH LINE SEE SHEET 98

NOTE: LIGHTS MOUNTED ON BRIDGE SUPERSTRUCTURE NOT SHOWN FOR CLARITY

HAM-75-00.22
 HAMILTON COUNTY
 CINCINNATI TOWNSHIP
 SEC. 18, TOWN 4, FR. 1
 CITY OF CINCINNATI

REV. BY	DATE	DESCRIPTION
DATE COMPLETED 5/09/2014		

	R/W DESIGNER RDH	PID NO. 89068	HORIZONTAL SCALE IN FEET
	R/W REVIEWER HGH		

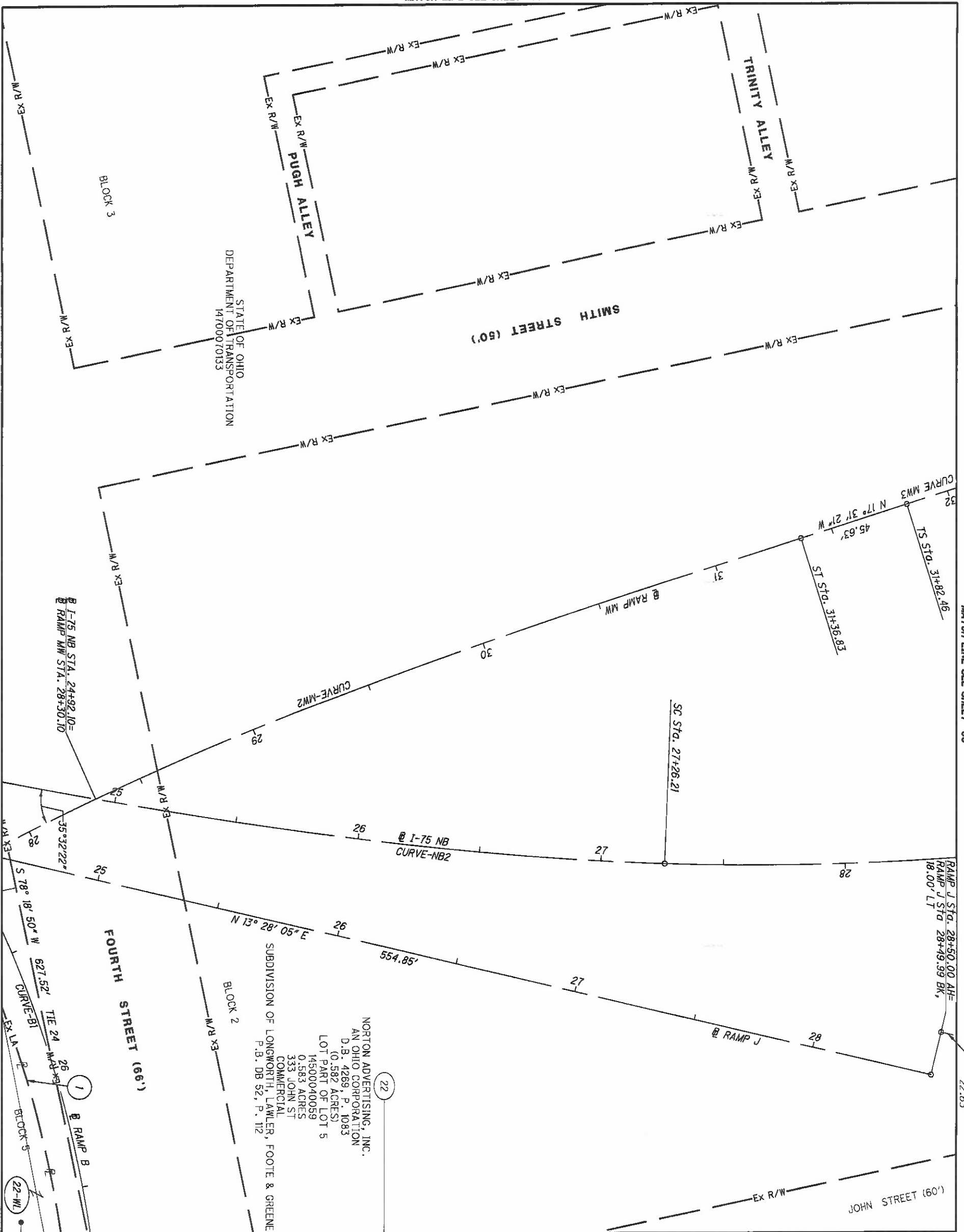
92
251

HAM-75-00.22

**RIGHT OF WAY TOPO SHEET
I-75**

MATCH LINE SEE SHEET 91

NOTE: STATION-OFFSET LABELS ARE REFERENCED FROM THE I-75 NB FOR MONUMENT TABLE SEE SHEETS 13-15



MATCH LINE SEE SHEET 83

FOR I-75 NB, CURVE-NB2 DATA SEE SHEET 83 FOR RAMP B, CURVE-B1 DATA SEE SHEET 73 FOR RAMP MW, CURVE-MW3 DATA SEE SHEET 99

MATCH LINE SEE SHEET 99

MATCH LINE SEE SHEET 95

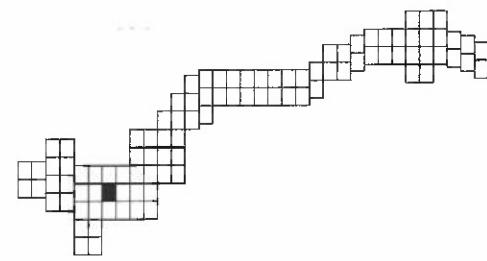
STATE OF OHIO
DEPARTMENT OF TRANSPORTATION
14700070133

SUBDIVISION OF LONGWORTH, LAWLER, FOOTE & GREENE
P.B. DB 52, P. 112

NORTON ADVERTISING, INC.
AN OHIO CORPORATION
D.B. 4269, P. 1083
LOT PART OF LOT 5
14500040059
0.583 ACRES
333 JOHN ST
COMMERCIAL

HAM-75-00.22
HAMILTON COUNTY
CINCINNATI TOWNSHIP
SEC. 18, TOWN 4, FR. 1
CITY OF CINCINNATI

1 R = 465.63'
L = 144.91'
Δ = 17° 49' 52" RT
CH = N 78° 03' 00" E
CH = 144.33'

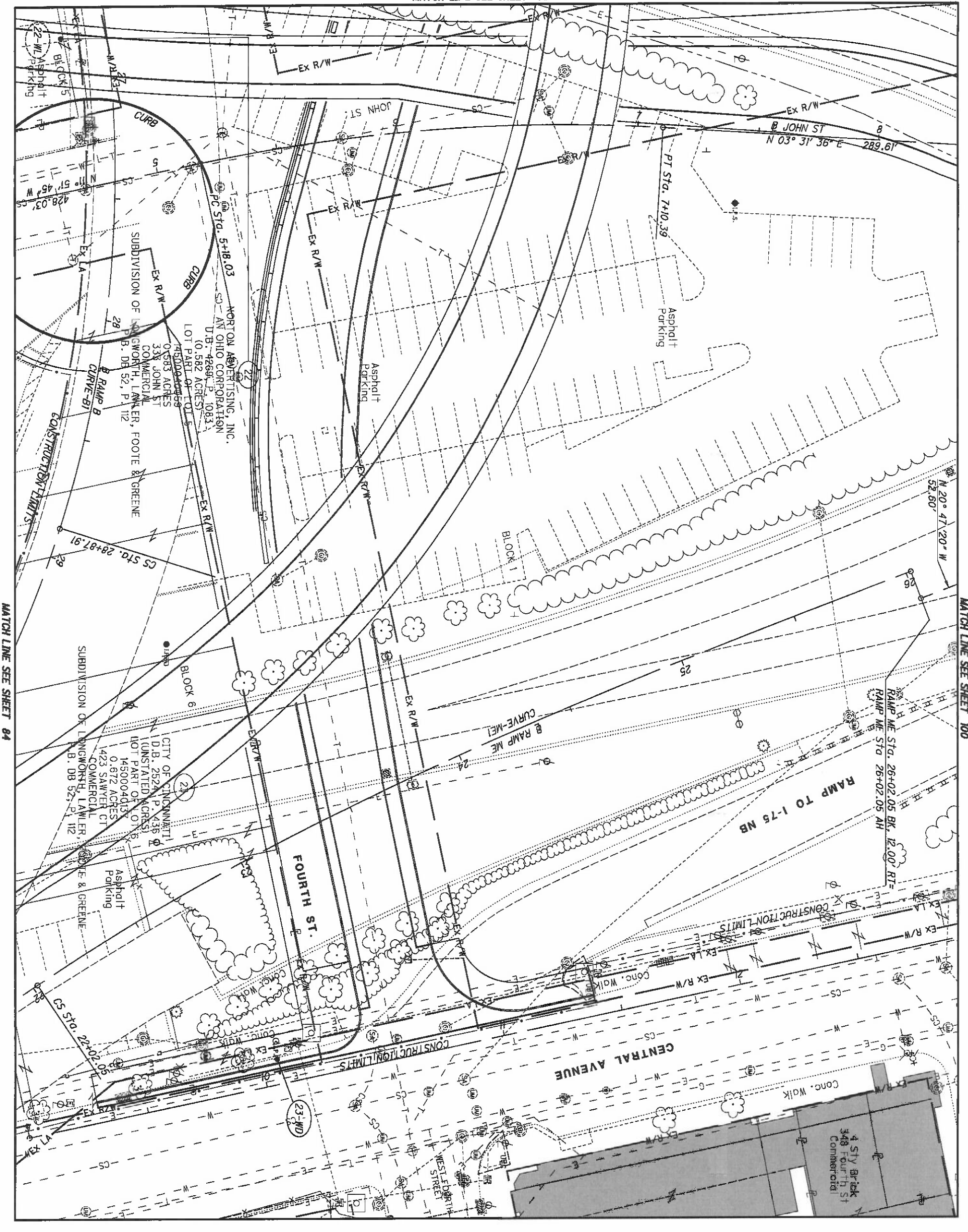


REV. BY	DATE	DESCRIPTION

DATE COMPLETED 5/09/2014

93
251

MATCH LINE SEE SHEET 92



MATCH LINE SEE SHEET 84

MATCH LINE SEE SHEET 100

HAM-75-00.22
HAMILTON COUNTY
CINCINNATI TOWNSHIP
SEC. 18, TOWN 4, FR. 1
CITY OF CINCINNATI

REV. BY	DATE	DESCRIPTION

DATE COMPLETED 5/09/2014

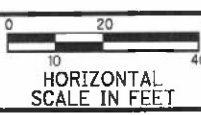
94
251

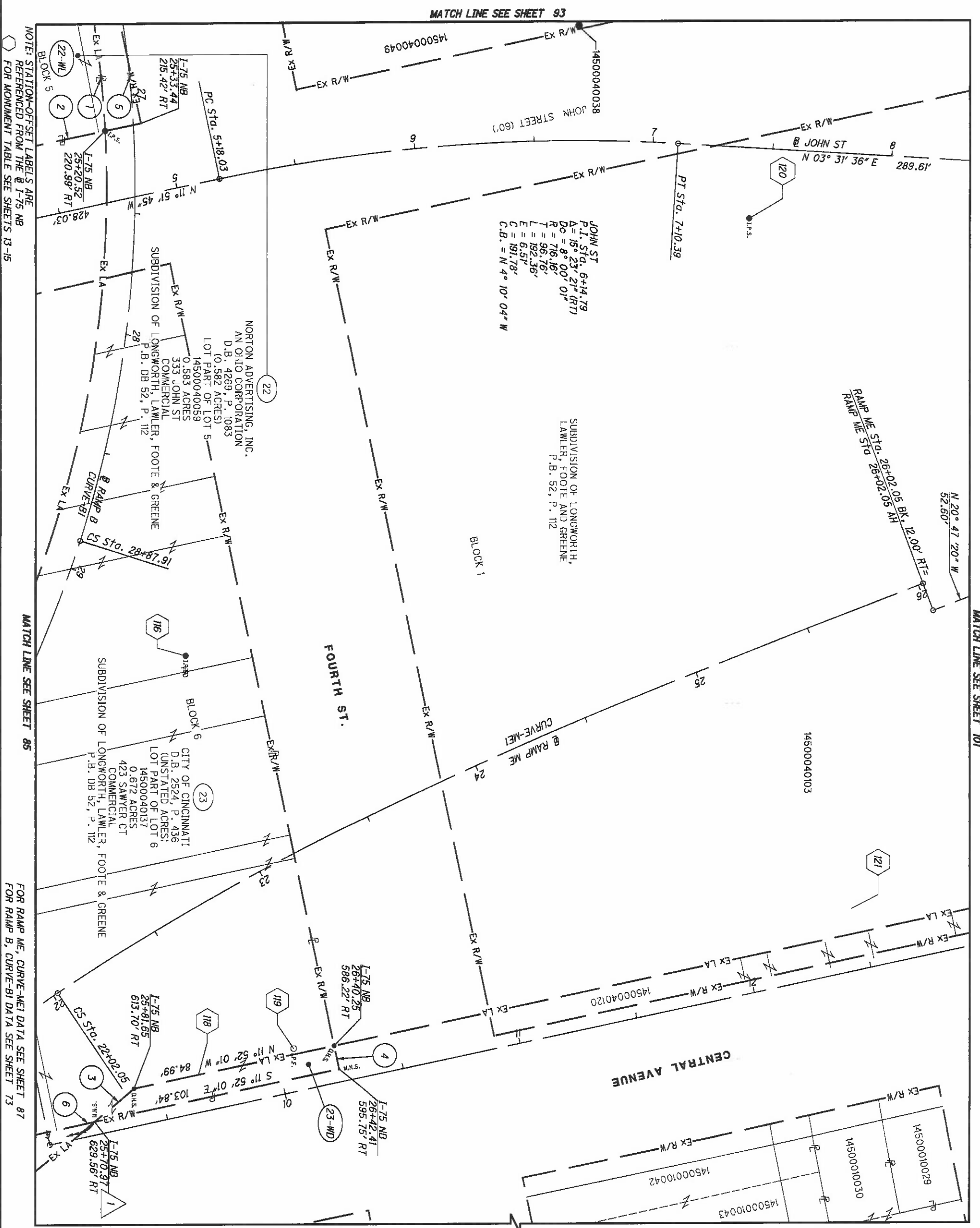
HAM-75-00.22

RIGHT OF WAY TOPO SHEET
I-75

R/W DESIGNER
RDH
R/W REVIEWER
HGH

PID NO.
89068





NOTE: STATION-OFFSET LABELS ARE REFERENCED FROM THE I-75 NB FOR MONUMENT TABLE SEE SHEETS 13-15

MATCH LINE SEE SHEET 85

FOR RAMP ME, CURVE-ME1 DATA SEE SHEET 87 FOR RAMP B, CURVE-B1 DATA SEE SHEET 73

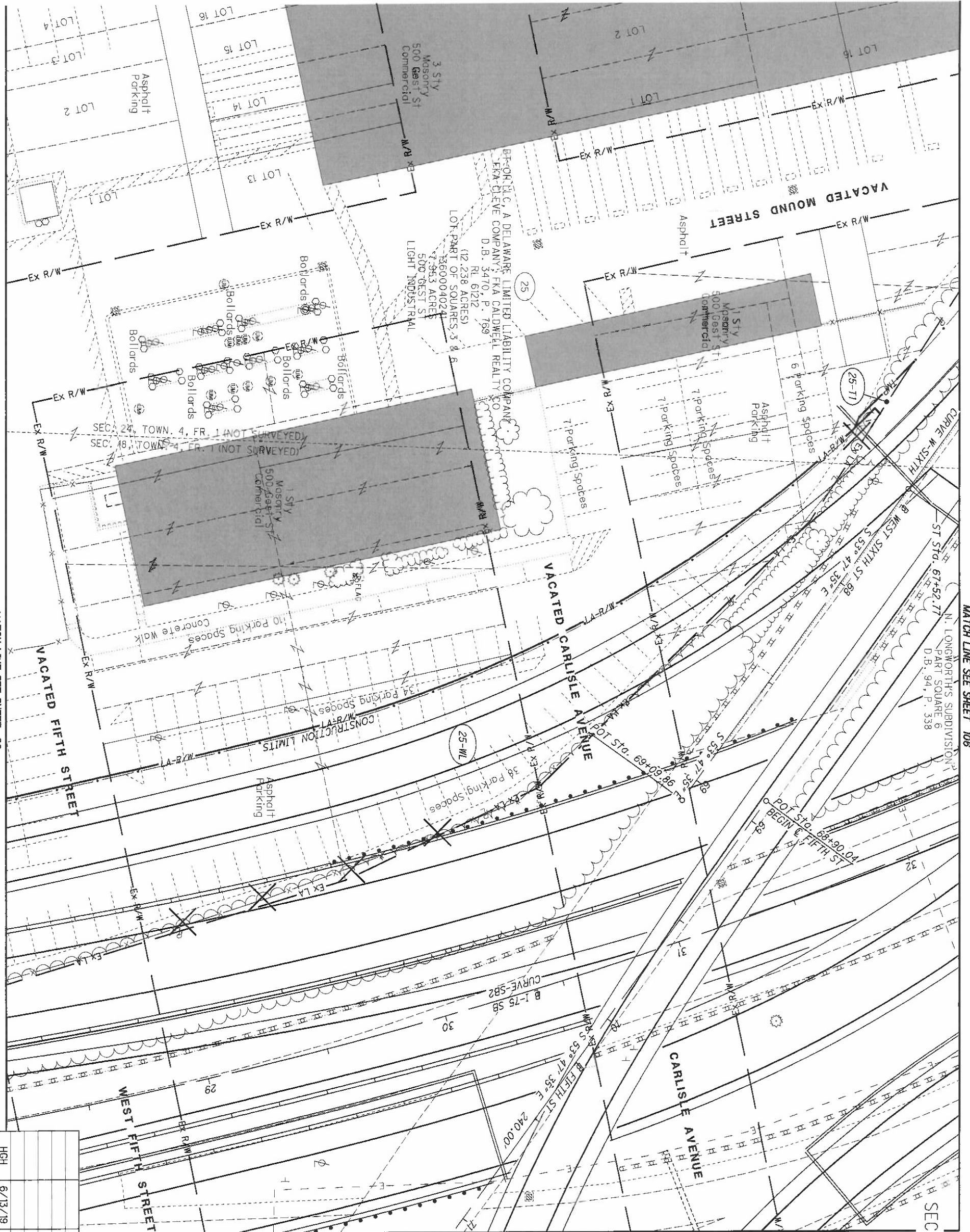
MATCH LINE SEE SHEET 101

HAM-75-00.22
 HAMILTON COUNTY
 CINCINNATI TOWNSHIP
 SEC. 18, TOWN 4, FR. 1
 CITY OF CINCINNATI

- 1 R = 465.63'
L = 144.91'
 $\Delta = 17^{\circ} 49' 52'' RT$
CH = N 78° 03' 00" E
CH = 144.33'
 - 2 S 11° 55' 02" E - 259.61'
 - 3 N 39° 47' 52" W - 21.35'
 - 4 N 78° 11' 45" E - 10.00'
 - 5 S 78° 18' 50" W - 627.52'
TIE 24
 - 6 N 11° 52' 01" W - 295.91'
TIE 23-WL
- 1 TIE - 23-WD, S 45° 58' 43" E
3569.56' FROM CAGIS
MONUMENT 6973, WHICH IS
S 39° 16' 21" E 1864.57'
FROM CAGIS MONUMENT 7008.

REV. BY	DATE	DESCRIPTION

DATE COMPLETED 5/09/2014



MATCH LINE SEE SHEET 90

MATCH LINE SEE SHEET 106

MATCH LINE SEE SHEET 98

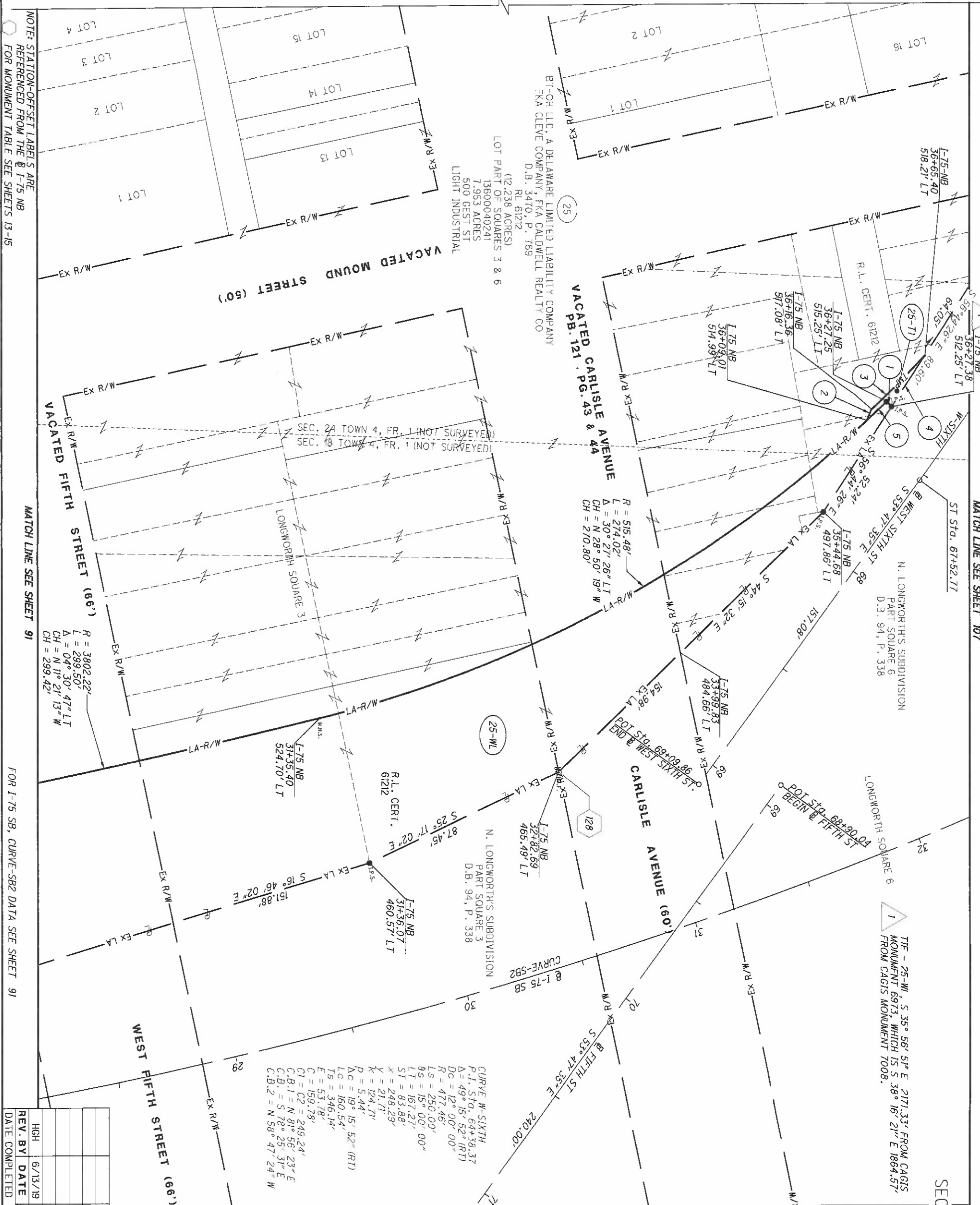
REV. BY	DATE	DESCRIPTION
HGH	6/13/19	REVISE TAKES - PARCEL 25
DATE COMPLETED	5/09/2014	

NOTE:
LIGHTS MOUNTED ON BRIDGE
SUPERSTRUCTURE NOT SHOWN
FOR CLARITY

HAM-75-00.22
HAMILTON COUNTY
CINCINNATI TOWNSHIP
CINCINNATI, TOWN 4, FR. 1
SEC. 18 & 24, CITY OF CINCINNATI

	<p>HORIZONTAL SCALE IN FEET</p>	PID NO. 89068	R/W DESIGNER RDH R/W REVIEWER HGH
		RIGHT OF WAY TOPO SHEET I-75	

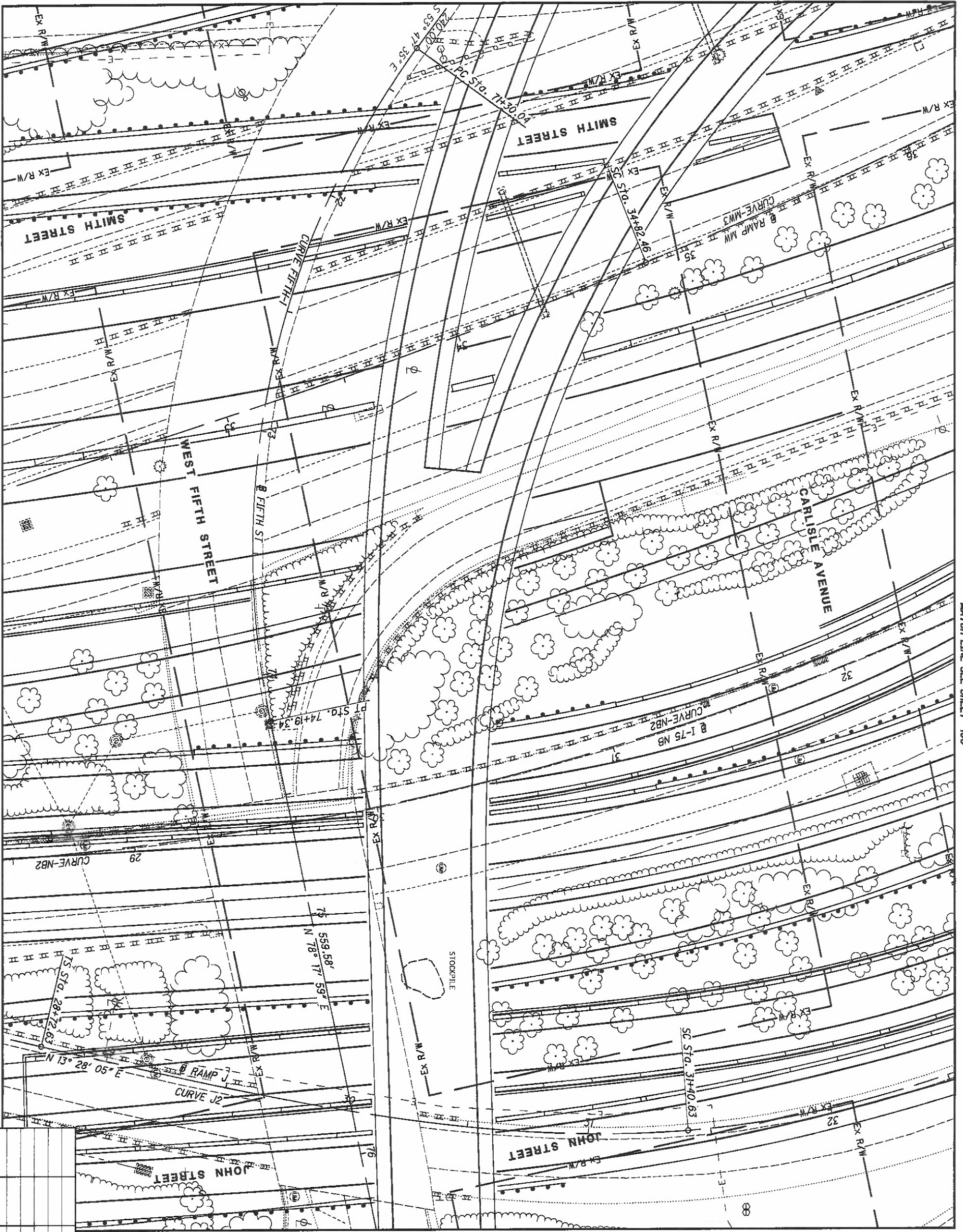
96
251



REV.	BY	DATE	DESCRIPTION
97	HGH	6/13/19	REVISION TAKES - PARCEL 25
251	HGH	5/09/2014	DATE COMPLETED

1	N 45° 55' 58" E - 3.00'
2	N 66° 27' 28" W - 5.03'
3	R = 513.48' L = 31.75' Δ = 03° 32' 32" LT CH = N 45° 04' 43" W CH = 31.74'
4	S 56° 44' 26" E - 25.55'
5	R = 515.48' L = 11.46' Δ = 01° 16' 27" RT CH = S 43° 25' 48" E CH = 11.46'

MATCH LINE SEE SHEET 96

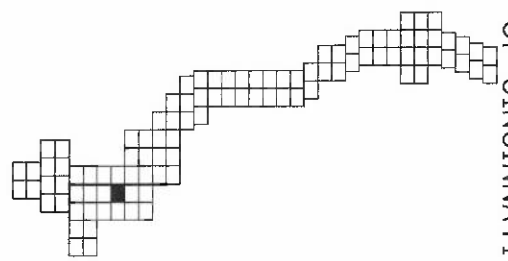


MATCH LINE SEE SHEET 100

MATCH LINE SEE SHEET 92

MATCH LINE SEE SHEET 108

NOTE:
LIGHTS MOUNTED ON BRIDGE
SUPERSTRUCTURE NOT SHOWN
FOR CLARITY

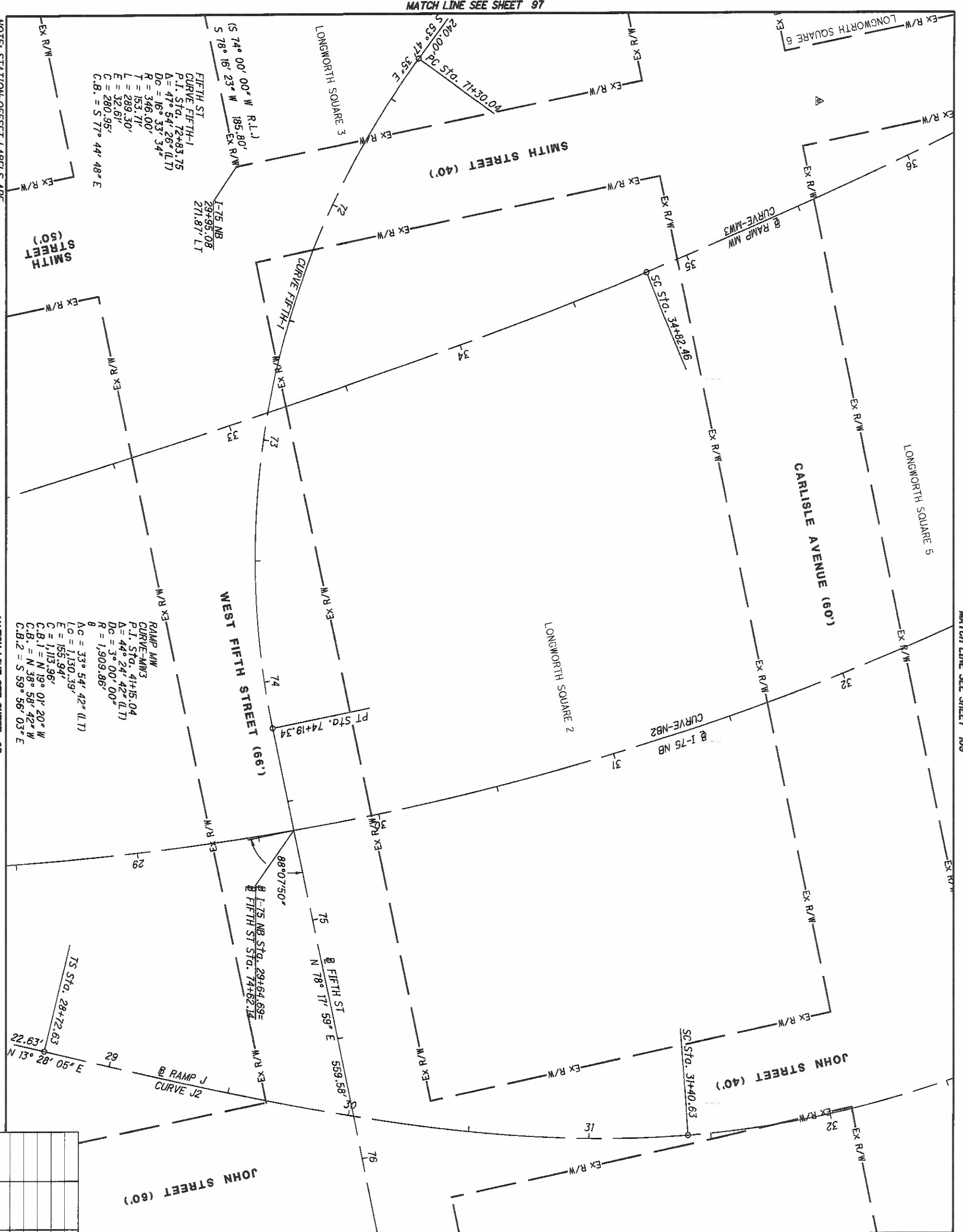


HAM-75-00.22
HAMILTON COUNTY
CINCINNATI TOWNSHIP
SEC. 18, TOWN 4, FR. 1
CITY OF CINCINNATI

REV. BY	DATE	DESCRIPTION

DATE COMPLETED 5/09/2014





**FIFTH ST
CURVE FIFTH-1**
P.I. Sta. 72+83.75
Δ = 47° 54' 26" (LT)
Dc = 16° 33' 34"
R = 346.00'
T = 153.77'
L = 289.30'
E = 32.61'
C = 280.95'
C.B. = S 77° 44' 48" E

**RAMP MW
CURVE-MW3**
P.I. Sta. 91+15.04
Δ = 44° 24' 42" (LT)
Dc = 3° 00' 00"
R = 1,909.86'

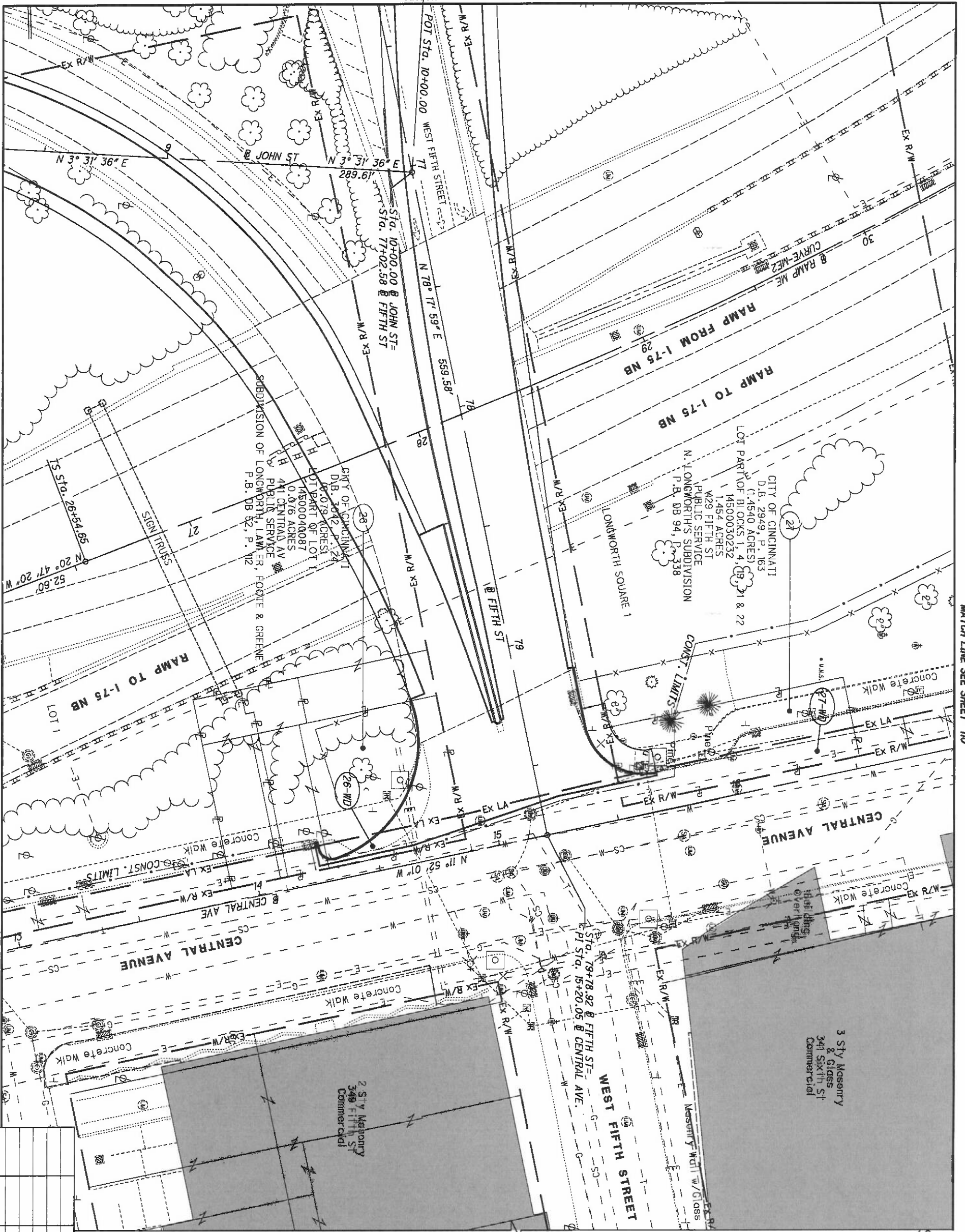
**RAMP J2
CURVE-J2**
P.I. Sta. 35+44.25
Δ = 101° 55' 06" (LT)
Dc = 13° 10' 00"
R = 435.16'

REV. BY	DATE	DESCRIPTION

HAM-75-00.22
HAMILTON COUNTY
CINCINNATI TOWNSHIP
SEC. 18, TOWN 4, FR. 1
CITY OF CINCINNATI

39	251
----	-----

MATCH LINE SEE SHEET 98



REV. BY	DATE	DESCRIPTION

DATE COMPLETED 5/09/2014

HAM-75-00.22
 HAMILTON COUNTY
 CINCINNATI TOWNSHIP
 SEC. 18, TOWN 4, FR. 1
 CITY OF CINCINNATI

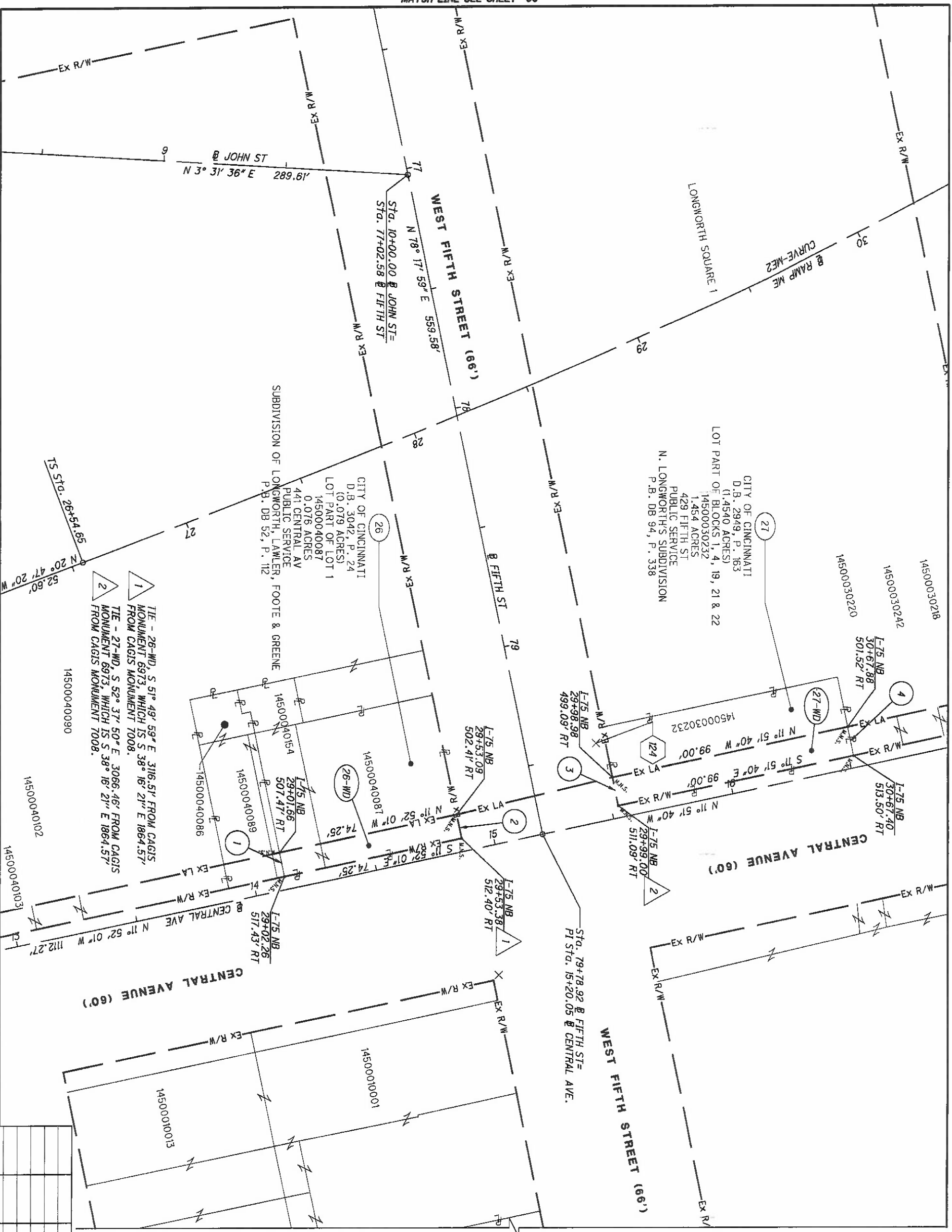
	<p>HORIZONTAL SCALE IN FEET</p>	R/W DESIGNER RDH	PID NO.
		R/W REVIEWER GHG	89068

100
251

HAM-75-00.22 **RIGHT OF WAY TOPO SHEET**
I-75

MATCH LINE SEE SHEET 99

NOTE: STATION-OFFSET LABELS ARE REFERENCED FROM THE I-75 NB FOR MONUMENT TABLE SEE SHEETS 13-15



MATCH LINE SEE SHEET 95

MATCH LINE SEE SHEET III

REV. BY	DATE	DESCRIPTION

101
251

- 1 S 78° 19' 26" W - 10.00'
- 2 N 78° 19' 51" E - 10.00'
- 3 S 78° 19' 26" W - 12.00'
- 4 N 78° 19' 26" E - 12.00'

RAMP-ME2
 CURVE-ME2
 P.I. Sta. 33+54.00
 Δ = 42° 33' 04" (L1)
 Dc = 5° 00' 00"
 R = 1,145.92'
 Ls = 500.00'
 Bs = 129° 30' 00"
 L1 = 334.17'
 ST = 167.43'
 X = 497.63'
 Y = 36.24'
 K = 249.60'
 P = 9.07'
 Δc = 17° 33' 04" (L1)
 Lc = 351.02'
 Ts = 699.35'
 E = 93.55'
 C1 = 349.65'
 C2 = 498.94'
 C.B.1 = N 24° 57' 14" W
 C.B. = N 42° 03' 52" W
 C.B.2 = S 59° 10' 30" E

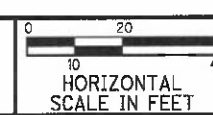
HAM-75-00.22
HAMILTON COUNTY
CINCINNATI TOWNSHIP
SEC. 18, TOWN 4, FR. 1
CITY OF CINCINNATI

HAM-75-00.22

RIGHT OF WAY BOUNDARY SHEET
I-75

R/W DESIGNER
RDH
R/W REVIEWER
HGH

PID NO.
89068





WIXIX BROADCAST PLAZA, LLC,
 A DELAWARE LIMITED LIABILITY COMPANY
 OR 1813, P. 1845
 12 561 ADRES
 13600030231
 2 565 ADRES
 635 SEVENTH ST
 OFFICE
 PLAT B OF THE SUBD OF THE ESTATE OF WBARR, DECEASE
 P.B. DB 109, P. 364

EQUATION: 68 BK B GEST ST. =
 STG 12+43.88 BK B GEST ST.
 STG 3+63.99 AH B GEST ST.

MATCH LINE SEE SHEET 104

RAMP Y
 CURVE-Y1
 P.I. Sta. 55+90.98
 Δ = 72° 13' 47" (RT)
 Dc = 16' 27' 52"
 R = 348.00'
 T = 253.90'
 L = 438.70'
 E = 82.78'
 C = 410.22'
 C.B. = N 40° 49' 41" E
 SIXTH ST
 CURVE SIXTH-2
 P.I. Sta. 56+33.71
 Δ = 48° 54' 20" (RT)
 Dc = 18' 28' 56"
 R = 310.00'
 T = 134.49'
 L = 253.79'
 E = 27.92'
 C = 246.16'
 C.B. = N 53° 29' 23" E

LOT PART OF SQUARES 3 & 6
 13600040241
 7.953 ACRES
 500 GEST ST
 LIGHT INDUSTRIAL
 N. LONGWORTH'S SUBDIVISION
 P.B. DB 94, P. 338

BT-OH LLC, A DELAWARE LIMITED LIABILITY COMPANY
 FKA CLEVE COMPANY, FKA CALDWELL REALTY CO
 D.B. 3470, P. 769
 RL 61212

HAM-75-00.22
 HAMILTON COUNTY
 CINCINNATI TOWNSHIP
 SEC. 24, TOWN 4, FR. 1
 CITY OF CINCINNATI

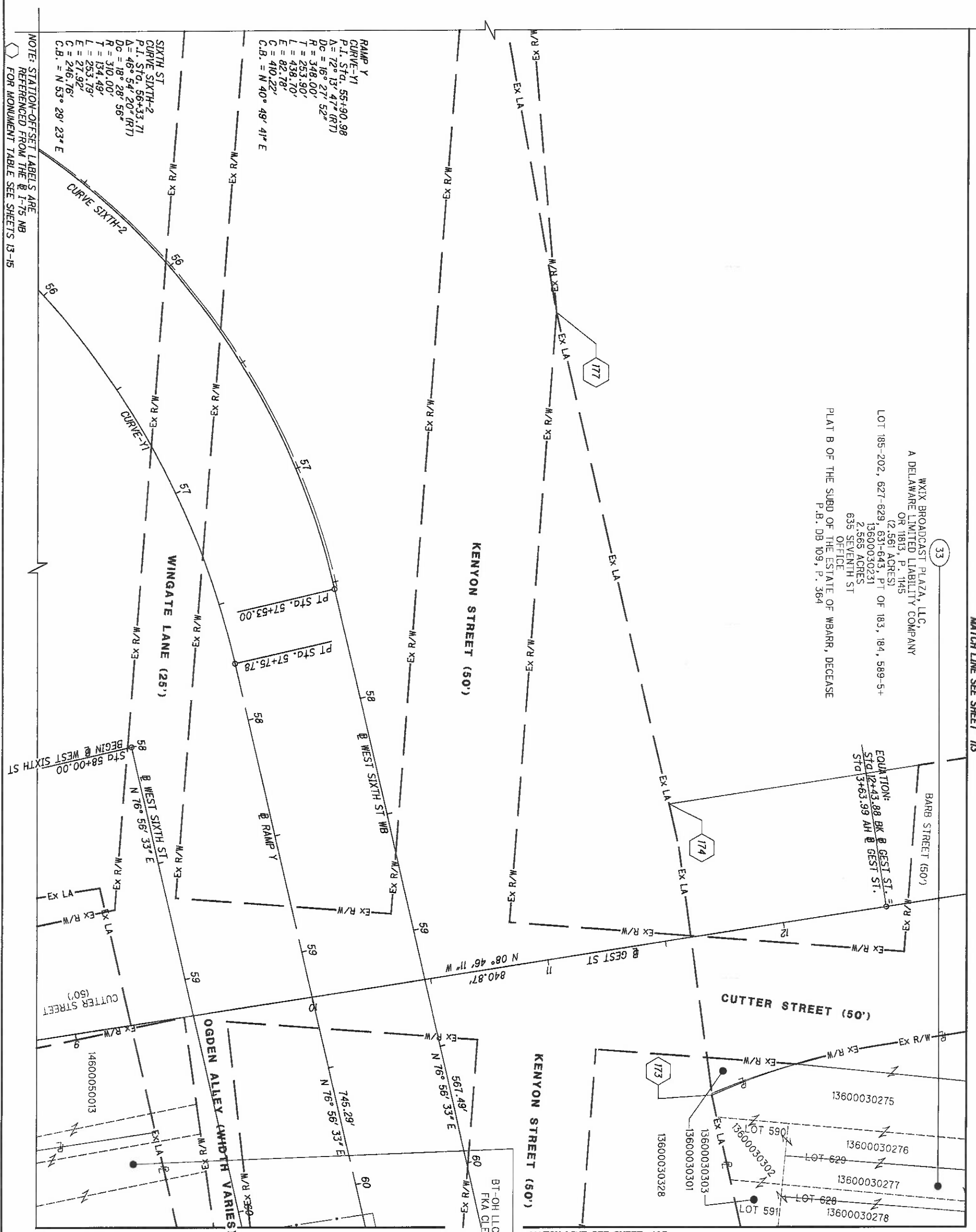
REV. BY	DATE	DESCRIPTION
	5/09/2014	

HAM-75-00.22 **RIGHT OF WAY TOPO SHEET** **89068** **1-75**

R/W DESIGNER RDH PID NO. 89068 HORIZONTAL SCALE IN FEET 1"=20'

R/W REVIEWER GHG DATE COMPLETED 5/09/2014

102/251



HAM-75-00.22
 HAMILTON COUNTY
 CINCINNATI TOWNSHIP
 SEC. 24, TOWN 4, FR. 1
 CITY OF CINCINNATI

103
 251

REV. BY DATE DESCRIPTION

DATE COMPLETED 5/09/2014

HAM-75-00.22

RIGHT OF WAY BOUNDARY SHEET

I-75

R/W DESIGNER RDH
 R/W REVIEWER HGH

PID NO. **89068**

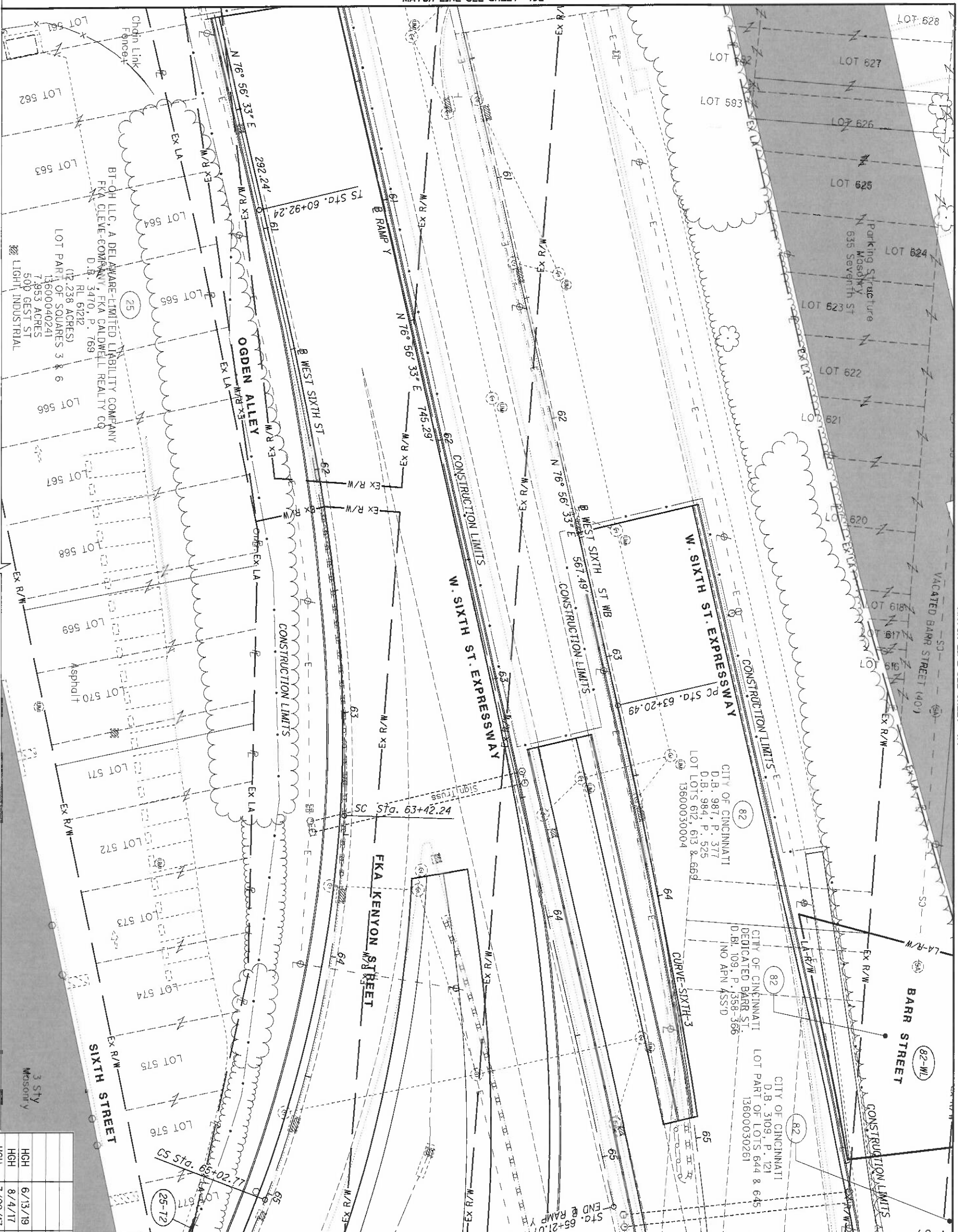
0 20 40
 10
 HORIZONTAL SCALE IN FEET

103
 251

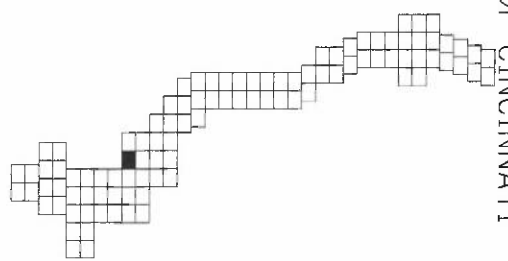
MATCH LINE SEE SHEET 102

MATCH LINE SEE SHEET 106

MATCH LINE SEE SHEET 114

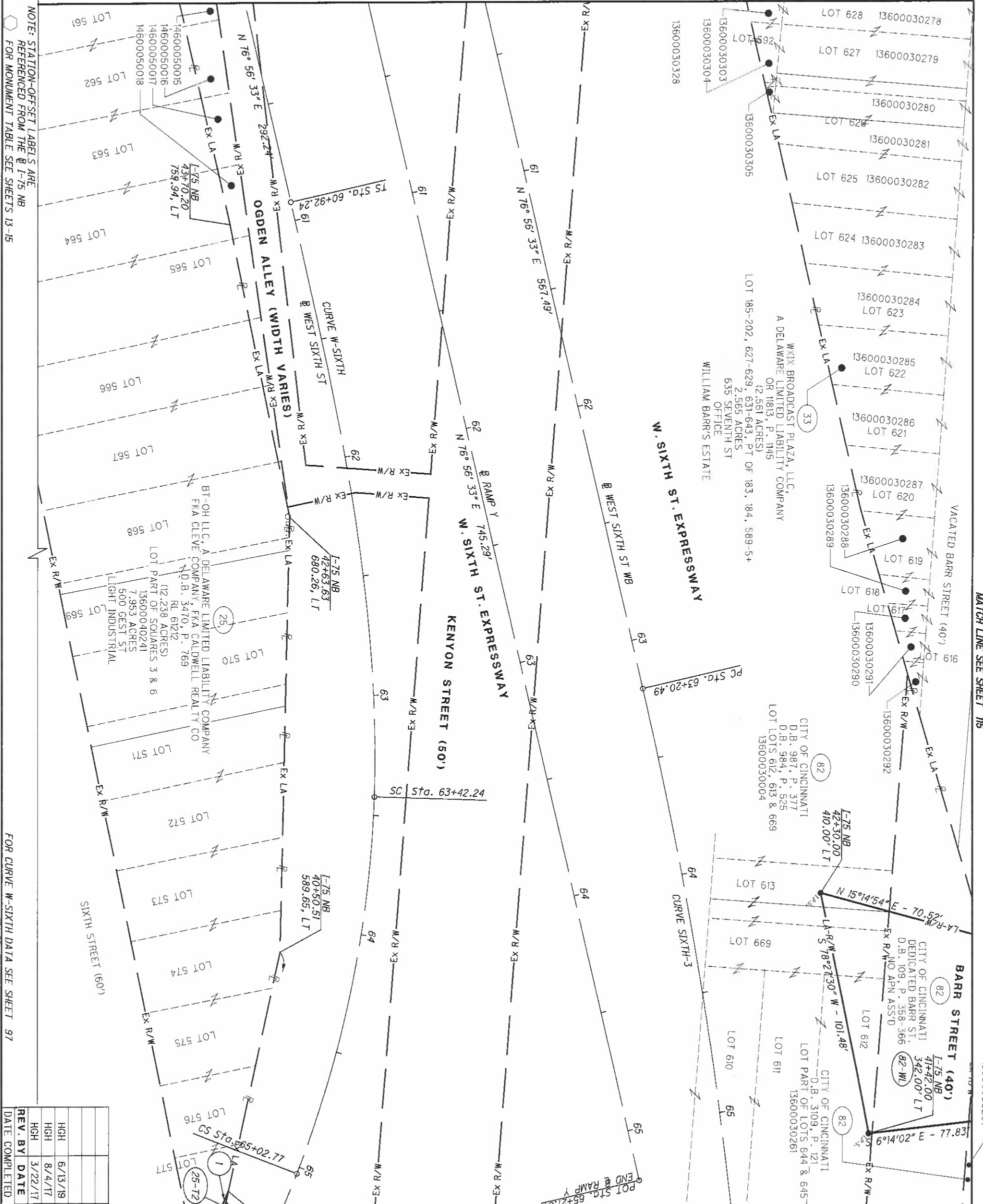


HAM-75-00.22
 HAMILTON COUNTY
 CINCINNATI TOWNSHIP
 SEC. 24, TOWN 4, FR. 1
 CITY OF CINCINNATI



REV. BY	DATE	DESCRIPTION
HGH	6/13/19	REVISE LABEL 25-T2
HGH	8/4/17	REVISE DEED, PARCEL 82
HGH	3/22/17	ADD PARCEL 82-WL
DATE COMPLETED	5/09/2014	

MATCH LINE SEE SHEET 103



NOTE: STATION-OFFSET LABELS ARE REFERENCED FROM THE I-75 NB FOR MONUMENT TABLE SEE SHEETS 13-15

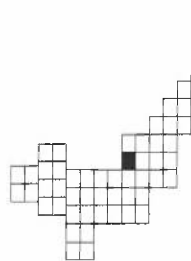
FOR CURVE W-SIXTH DATA SEE SHEET 97

MATCH LINE SEE SHEET 107

REV. BY	DATE	DESCRIPTION
HGH	6/13/19	REVISE LABEL 25-T2
HGH	8/4/17	REVISE DEED, PARCEL 82
HGH	3/22/17	ADD PARCEL 82-WL
	5/09/2014	DATE COMPLETED

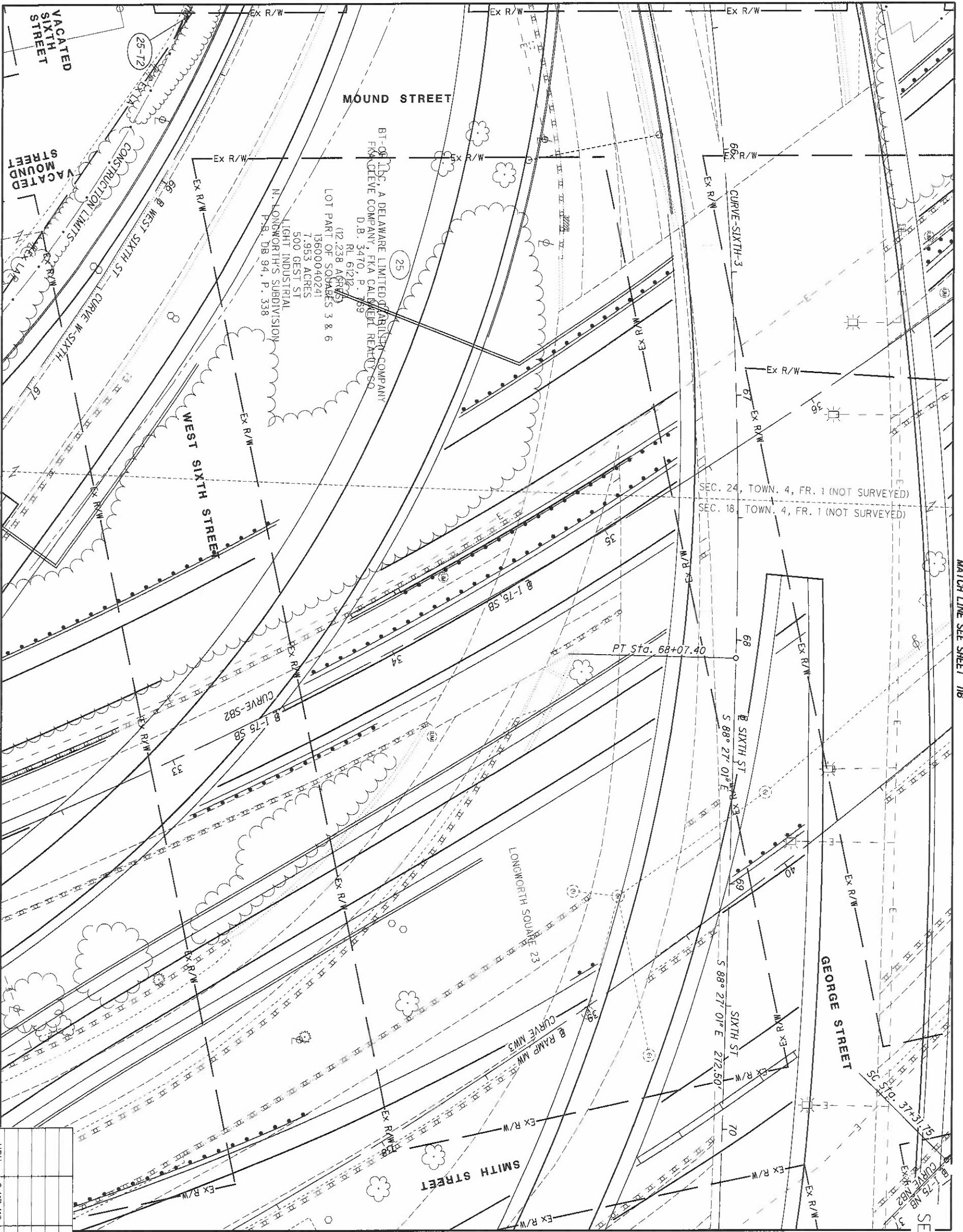
SIXTH ST
 CURVE-SIXTH-3
 P.I. Sta. 65+65.27
 Δ = 14° 36' 26" (RT)
 DC = 3° 00' 00"
 R = 1,909.85'
 T = 244.78'
 L = 486.91'
 E = 15.62'
 C = 485.59'
 C.B. = N 84° 14' 46" E

- 1 R = 512.48
L = 23.26'
Δ = 02° 36' 03" LT
CH = N 66° 04' 03" W
CH = 23.26'
- 2 S 77° 51' 34" E - 11.05'



HAM-75-00.22
 HAMILTON COUNTY
 CINCINNATI TOWNSHIP
 SEC. 24, TOWN 4, FR. 1
 CITY OF CINCINNATI

MATCH LINE SEE SHEET 104



MATCH LINE SEE SHEET 108

MATCH LINE SEE SHEET 96

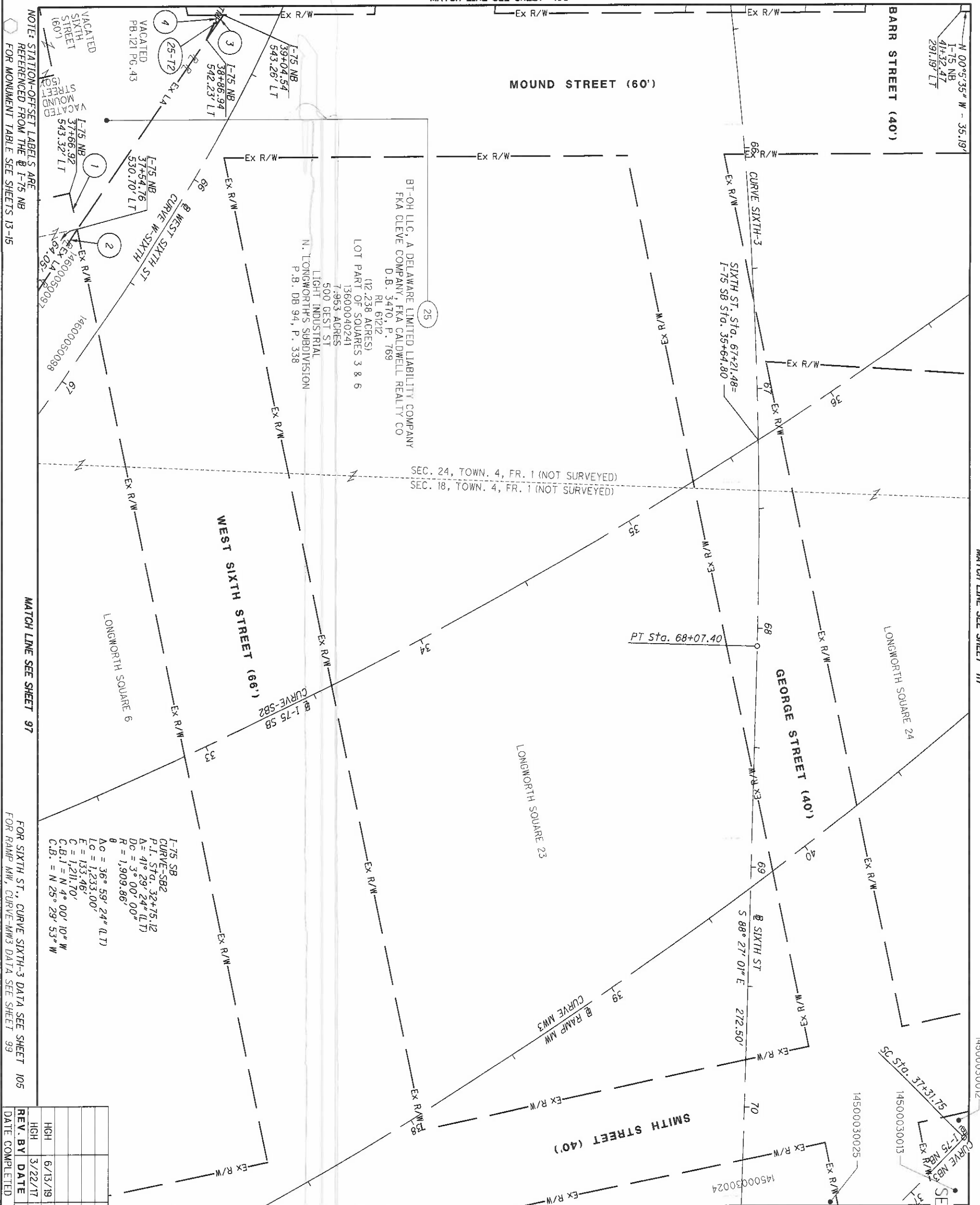
MATCH LINE SEE SHEET 116

REV. BY	DATE	DESCRIPTION
HGH	6/13/19	REVISE LABEL 25-T2
DATE COMPLETED	5/09/2014	

HAM-75-00.22
 HAMILTON COUNTY
 CINCINNATI TOWNSHIP
 SEC. 18 & 24, TOWN 4, FR. 1
 CITY OF CINCINNATI

	<p>HORIZONTAL SCALE IN FEET</p>	PID NO. 89068	R/W DESIGNER RDH
		R/W REVIEWER HGH	HAM-75-00.22 RIGHT OF WAY TOPO SHEET I-75

106
251



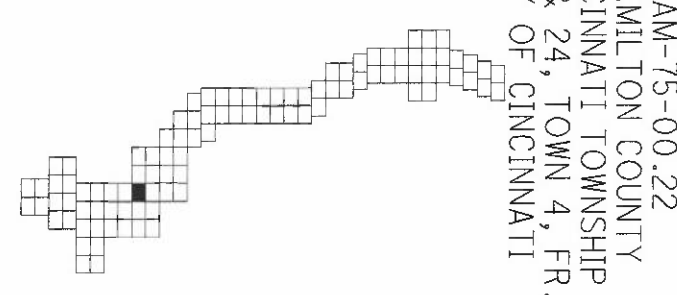
NOTE: STATION-OFFSET LABELS ARE REFERENCED FROM THE I-75 NB FOR MONUMENT TABLE SEE SHEETS 13-15

MATCH LINE SEE SHEET 97

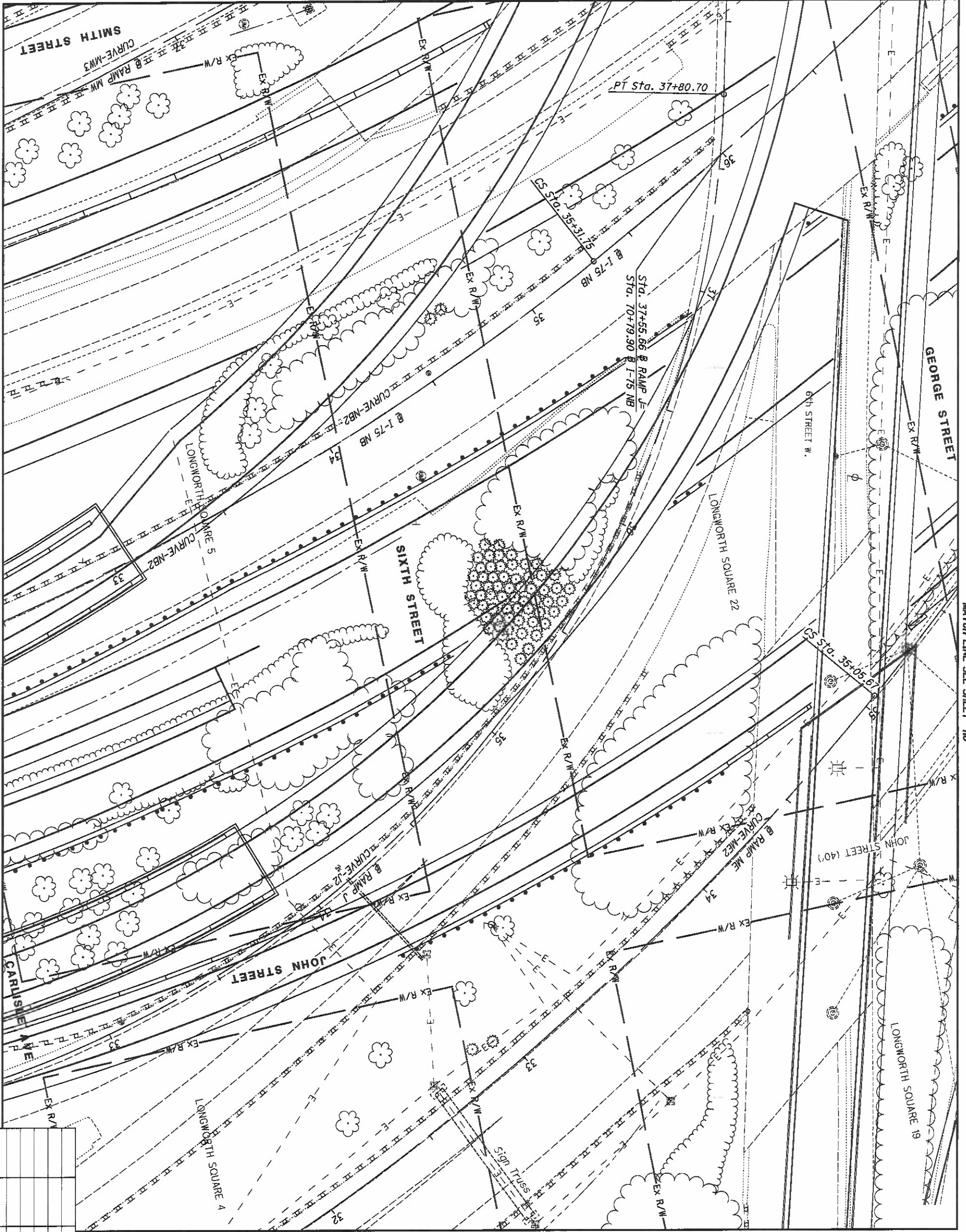
FOR SIXTH ST., CURVE SIXTH-3 DATA SEE SHEET 105 FOR RAMP MW, CURVE-MW3 DATA SEE SHEET 99

REV. BY	DATE	DESCRIPTION
HGH	6/13/19	REVISE LABEL 25-12
HGH	3/22/17	ADD LEADIN 82-WL
	5/09/2014	

- 1 N 77° 38' 33" E - 15.35'
 - 2 S 56° 44' 26" E - 89.60'
 - 3 S 55° 46' 34" E - 12.64'
 - 4 R = 512.48
L = 23.26'
Δ = 02° 36' 03" LT
CH = N 66° 04' 03" W
CH = 23.26'
- I-75 NB
CURVE-NB3
P.I. Sta. 39+19.86
Δ = 11° 15' 01" (L.T.)
Dc = 3° 00' 00"
R = 1,909.86'
T = 188.11'
L = 375.01'
E = 9.24'
C = 374.40'
C.B. = N 51° 48' 33" W



MATCH LINE SEE SHEET 108



MATCH LINE SEE SHEET 110

REV. BY	DATE	DESCRIPTION

DATE COMPLETED 5/09/2014

HAM-75-00.22
 HAMILTON COUNTY
 CINCINNATI TOWNSHIP
 SEC. 18, TOWN 4, FR. 1
 CITY OF CINCINNATI

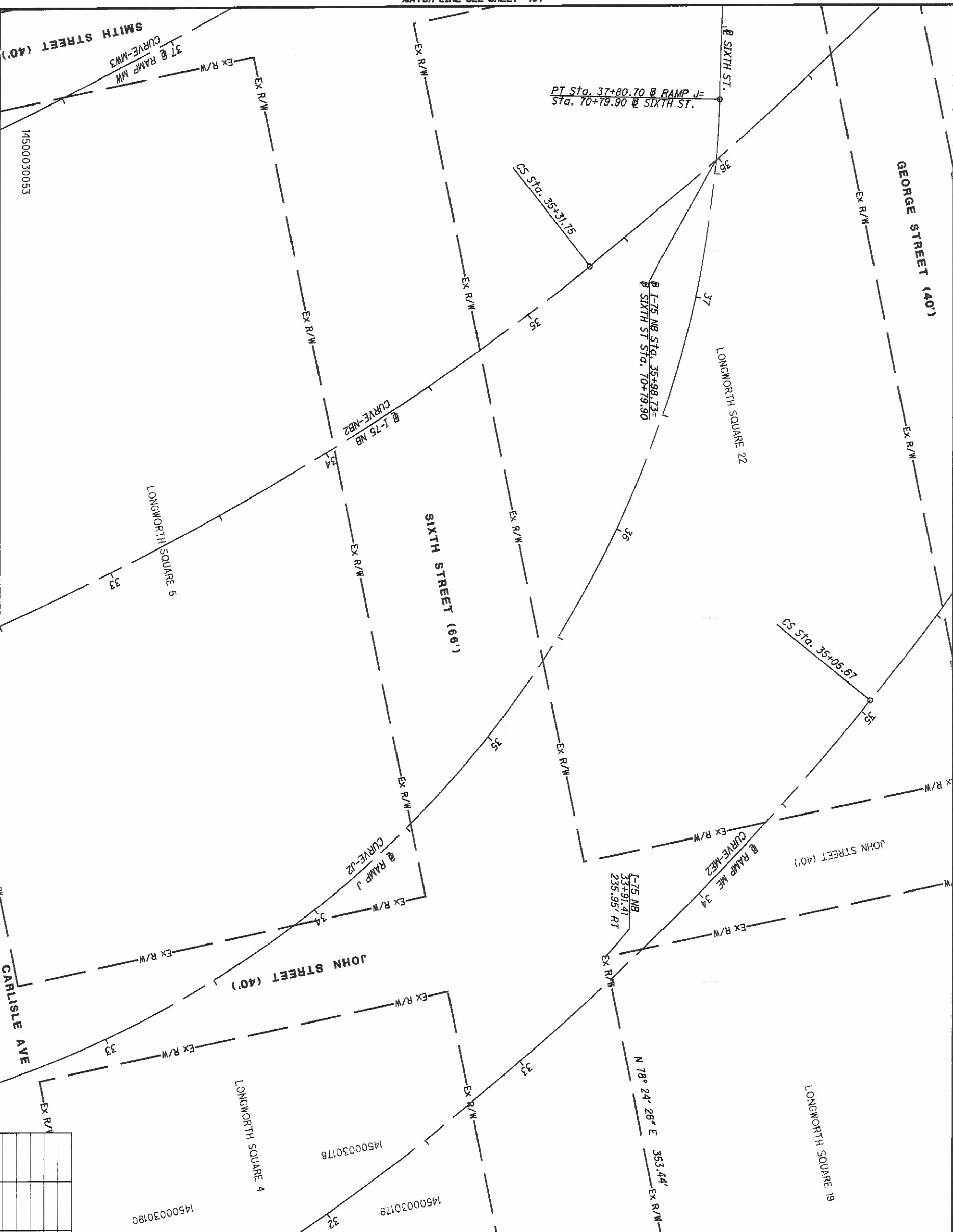
NOTE: STATION-OFFSET LABELS ARE REFERENCED FROM THE @ I-75 NB FOR MONUMENT TABLE SEE SHEETS 13-15

MATCH LINE SEE SHEET 99

FOR RAMP MW CURVE-MW3 DATA SEE SHEET 99 FOR RAMP NB CURVE-NB2 DATA SEE SHEET 83 FOR RAMP ME CURVE-ME2 DATA SEE SHEET 101

MATCH LINE SEE SHEET 107

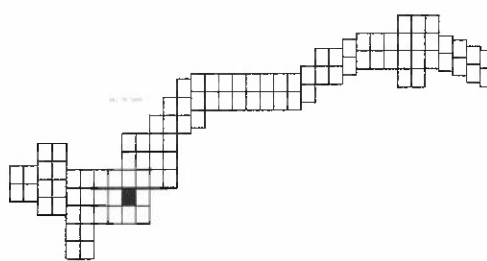
MATCH LINE SEE SHEET 119



MATCH LINE SEE SHEET 111

RAMP J
 CURVE-J2
 P.I. STA. 35+44.25
 Δ = 101° 55' 06" (LT)
 DC = 13' 10' 00"
 R = 435.16'
 @
 ΔC = 84° 16' 30" (LT)
 LC = 640.06'
 E = 261.16'
 C = 583.91'
 C.B.J. = N 7° 35' 30" E
 C.B. = N 46° 18' 46" W

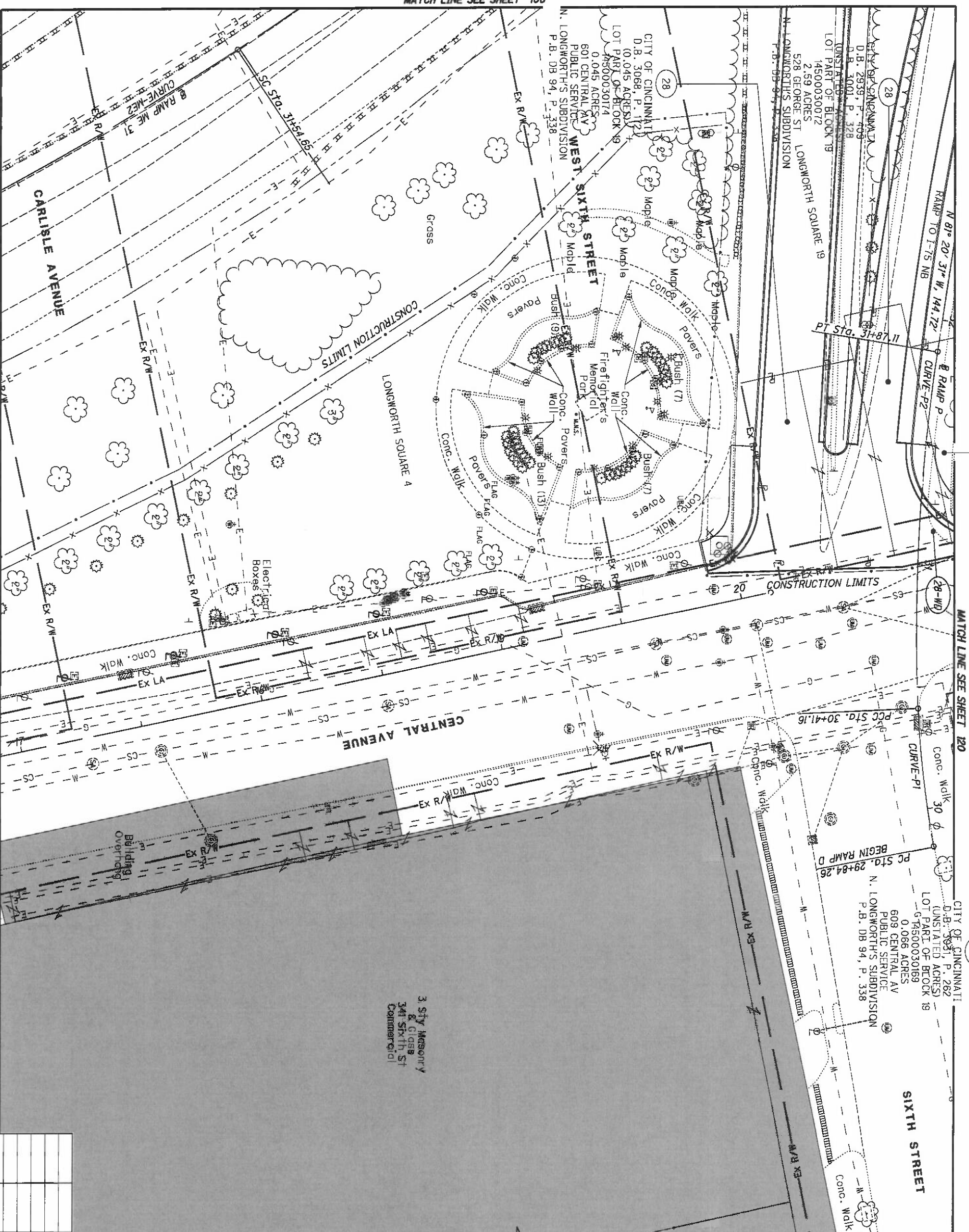
HAM-75-00.22
 HAMILTON COUNTY
 CINCINNATI TOWNSHIP
 SEC. 18, TOWN 4, FR. 1
 CITY OF CINCINNATI



REV. BY	DATE	DESCRIPTION

REV. BY	DATE	DESCRIPTION

MATCH LINE SEE SHEET 108



MATCH LINE SEE SHEET 100

MATCH LINE SEE SHEET 120

REV. BY	DATE	DESCRIPTION

DATE COMPLETED 5/09/2014

HAM-75-00.22

RIGHT OF WAY TOPO SHEET
I-75

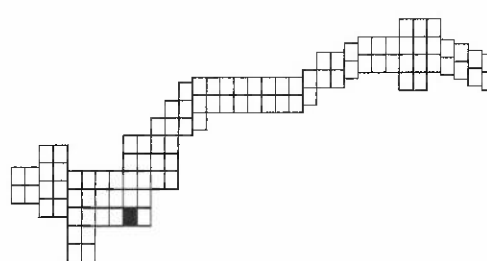
R/W DESIGNER RDH
R/W REVIEWER HGH

PID NO.
89068

0 10 20
HORIZONTAL SCALE IN FEET



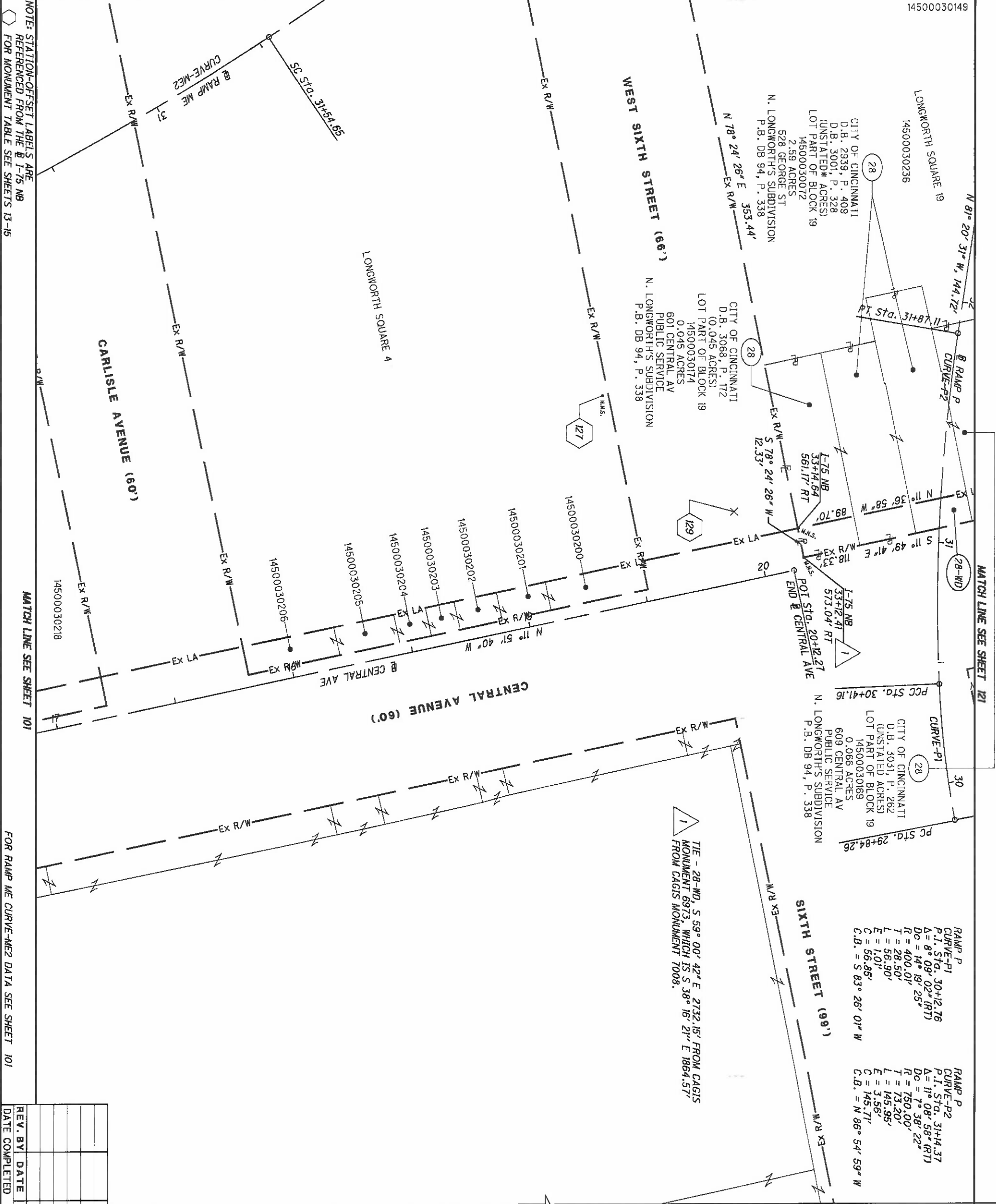
HAM-75-00.22
HAMILTON COUNTY
CINCINNATI TOWNSHIP
SEC. 18, TOWN 4, FR. 1
CITY OF CINCINNATI



3, 5th Masonry & Glass
34th Sixth St
Commercial

MATCH LINE SEE SHEET 109

14500030149



NOTE: STATION-OFFSET LABELS ARE REFERENCED FROM THE I-75 NB FOR MONUMENT TABLE SEE SHEETS 13-15

MATCH LINE SEE SHEET 101

FOR RAMP ME CURVE-ME2 DATA SEE SHEET 101

MATCH LINE SEE SHEET 121

RAMP P
CURVE-P1
P.I. STA. 30+12.76
Δ = 8° 09' 02" (RT)
Dc = 14° 19' 25"
R = 400.01'
T = 28.50'
L = 56.90'
E = 1.01'
C.B. = S 83° 26' 01" W

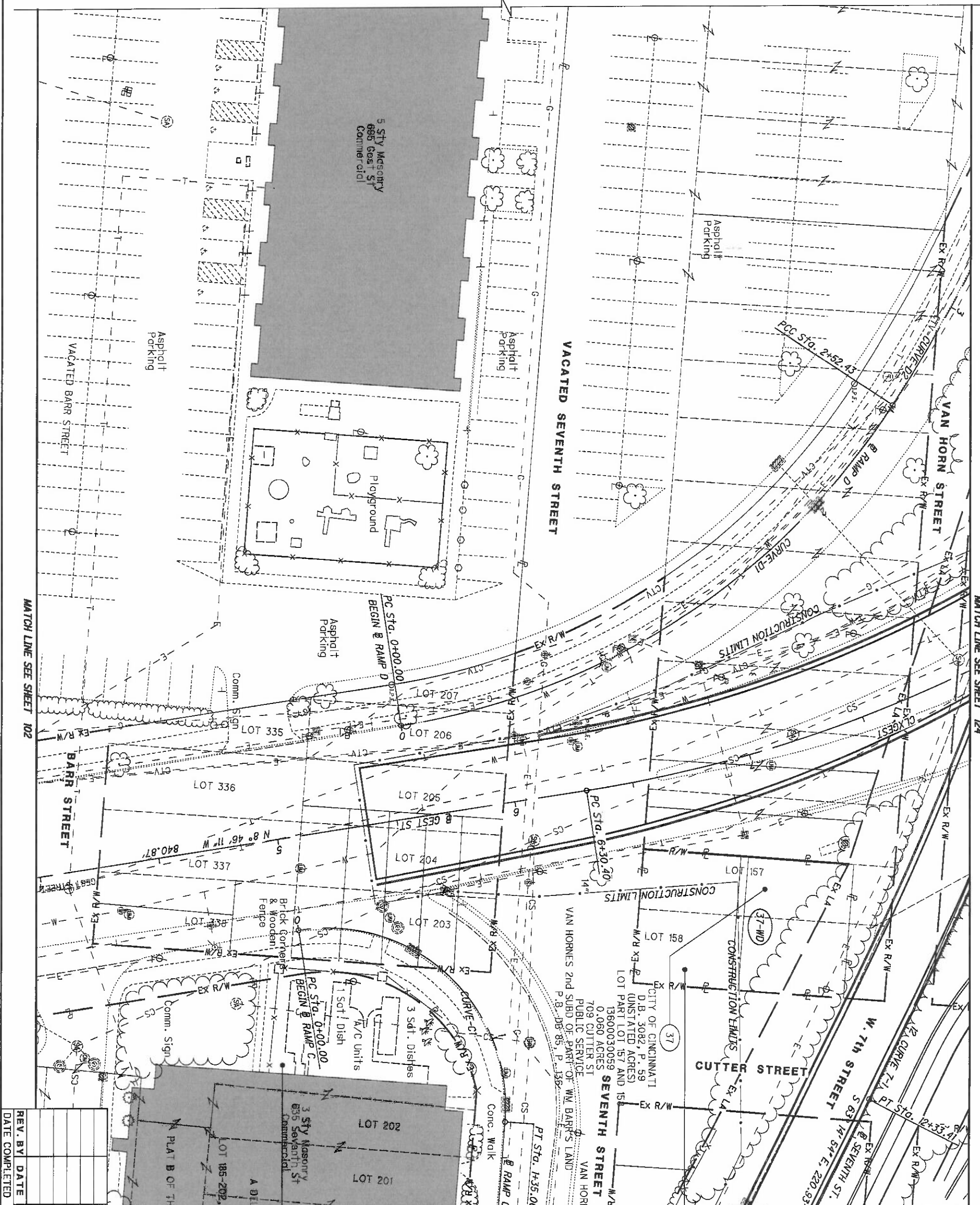
RAMP P
CURVE-P2
P.I. STA. 31+14.37
Δ = 11° 08' 58" (RT)
Dc = 7° 38' 22"
R = 750.00'
T = 73.20'
L = 145.95'
E = 3.56'
C.B. = N 86° 54' 59" W

REV. BY	DATE	DESCRIPTION

RAMP P
CURVE-P1
P.I. STA. 30+12.76
Δ = 8° 09' 02" (RT)
Dc = 14° 19' 25"
R = 400.01'
T = 28.50'
L = 56.90'
E = 1.01'
C.B. = S 83° 26' 01" W

RAMP P
CURVE-P2
P.I. STA. 31+14.37
Δ = 11° 08' 58" (RT)
Dc = 7° 38' 22"
R = 750.00'
T = 73.20'
L = 145.95'
E = 3.56'
C.B. = N 86° 54' 59" W

HAM-75-00.22
HAMILTON COUNTY
CINCINNATI TOWNSHIP
SEC. 18, TOWN 4, FR. 1
CITY OF CINCINNATI



MATCH LINE SEE SHEET 102 (Left)

MATCH LINE SEE SHEET 124 (Right)

MATCH LINE SEE SHEET 114 (Bottom)

MATCH LINE SEE SHEET 112 (Bottom Right)

33
 NIX BROADCAST PLAZA, LLC,
 A DELAWARE LIMITED LIABILITY COMPANY
 OR 1813, P. 1145
 (2.561 ACRES)
 13600030231
 2.565 ACRES
 635 SEVENTH ST
 OFFICE
 SUBD OF THE ESTATE OF WBARR, DECEASE
 P.B. DB 109, P. 364

37
 CITY OF CINCINNATI
 D.B. 3100, P. 182
 (UNSTATED ACRES)
 LOT PART LOT 157 AND 158
 13600030060
 0.057 ACRES
 705 CUTTER ST
 PUBLIC SERVICE
 VAN HORNES 2nd SUBD OF PART OF WM BARRS LAND
 P.B. DB 85, P. 136

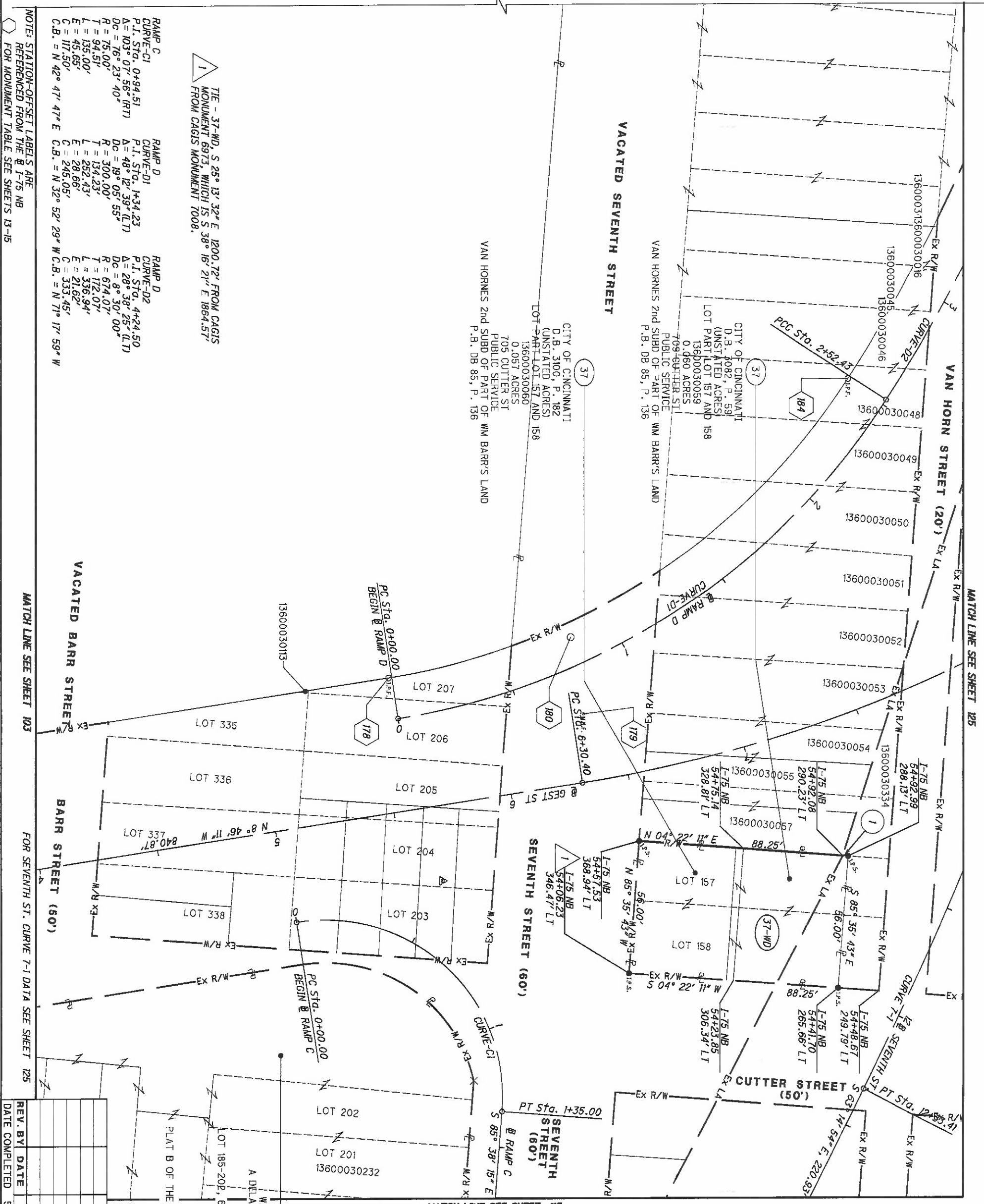
37
 CITY OF CINCINNATI
 D.B. 3082, P. 59
 (UNSTATED ACRES)
 LOT PART LOT 157 AND 158
 13600030059
 0.080 ACRES
 709 CUTTER ST
 PUBLIC SERVICE
 VAN HORNES 2nd SUBD OF PART OF WM BARRS LAND
 P.B. DB 85, P. 136

37
 CITY OF CINCINNATI
 D.B. 3082, P. 59
 (UNSTATED ACRES)
 LOT PART LOT 157 AND 158
 13600030059
 0.080 ACRES
 709 CUTTER ST
 PUBLIC SERVICE
 VAN HORNES 2nd SUBD OF PART OF WM BARRS LAND
 P.B. DB 85, P. 136

REV. BY	DATE	DESCRIPTION

DATE COMPLETED 5/09/2014

HAM-75-00.22
 HAMILTON COUNTY
 CINCINNATI TOWNSHIP
 SEC. 24, TOWN 4, FR. 1
 CITY OF CINCINNATI



NOTE: STATION-OFFSET LABELS ARE REFERENCED FROM THE I-75 NB FOR MONUMENT TABLE. SEE SHEETS 13-15

MATCH LINE SEE SHEET 103 FOR SEVENTH ST. CURVE 7-1 DATA SEE SHEET 125

REV. BY	DATE	DESCRIPTION


113
251

HAM-75-00.22

RIGHT OF WAY BOUNDARY SHEET I-75

R/W DESIGNER RDH
 R/W REVIEWER HGH

PID NO.
89068



PLAT B OF THE SUBD OF THE ESTATE OF WBARR, DECEASE
 P.B. DB 109, P. 364

WXIX BROADCAST PLAZA, LLC,
 A DELAWARE LIMITED LIABILITY COMPANY
 OR 1813, P. 1145
 (2.561 ACRES)
 13600030231
 2.565 ACRES
 635 SEVENTH ST
 OFFICE

1 N 04° 22' 11" E - 2.28'

MATCH LINE SEE SHEET 112



MATCH LINE SEE SHEET 104

MATCH LINE SEE SHEET 126

FOR RAMP MW, CURVE-MW3 DATA SEE SHEET 97
FOR I-75 NB, CURVE-NB3 DATA SEE SHEET 115

MATCH LINE SEE SHEET 116

82
CITY OF CINCINNATI
D.B. 3109, P. 121
LOT PART OF LOTS 644 & 645
13600030261

- NOTE-1. RAMP TO BE CLOSED AND BARRICADED DURING DEMOLITION OF PARKING GARAGE STRUCTURE AFTER DEMOLITION, RAMP TO BE RE-OPENED AND TRAFFIC CIRCULATION RESTORED TO GROUND LEVEL, AS PRIOR TO DEMOLITION.
- NOTE-2. TOP AND BOTTOM PORTIONS OF GARAGE STRUCTURE TO BE BARRICADED DURING DEMOLITION. TOP PORTION TO BE REMOVED TO LIMITS SHOWN AND PARAPET WALLS SALVAGED AND REINSTALLED TO NEW PERIMETER.
- NOTE-3. BOTTOM (GROUND LEVEL) PORTION OF PARKING TO BE RETAINED TO NEW L/A RIGHT OF WAY LIMITS.

REV. BY	DATE	DESCRIPTION
HGH	8/4/17	REVISE DEED, PARCEL 82
HGH	3/22/17	ADD PARCEL 82-WL
DATE COMPLETED 5/09/2014		

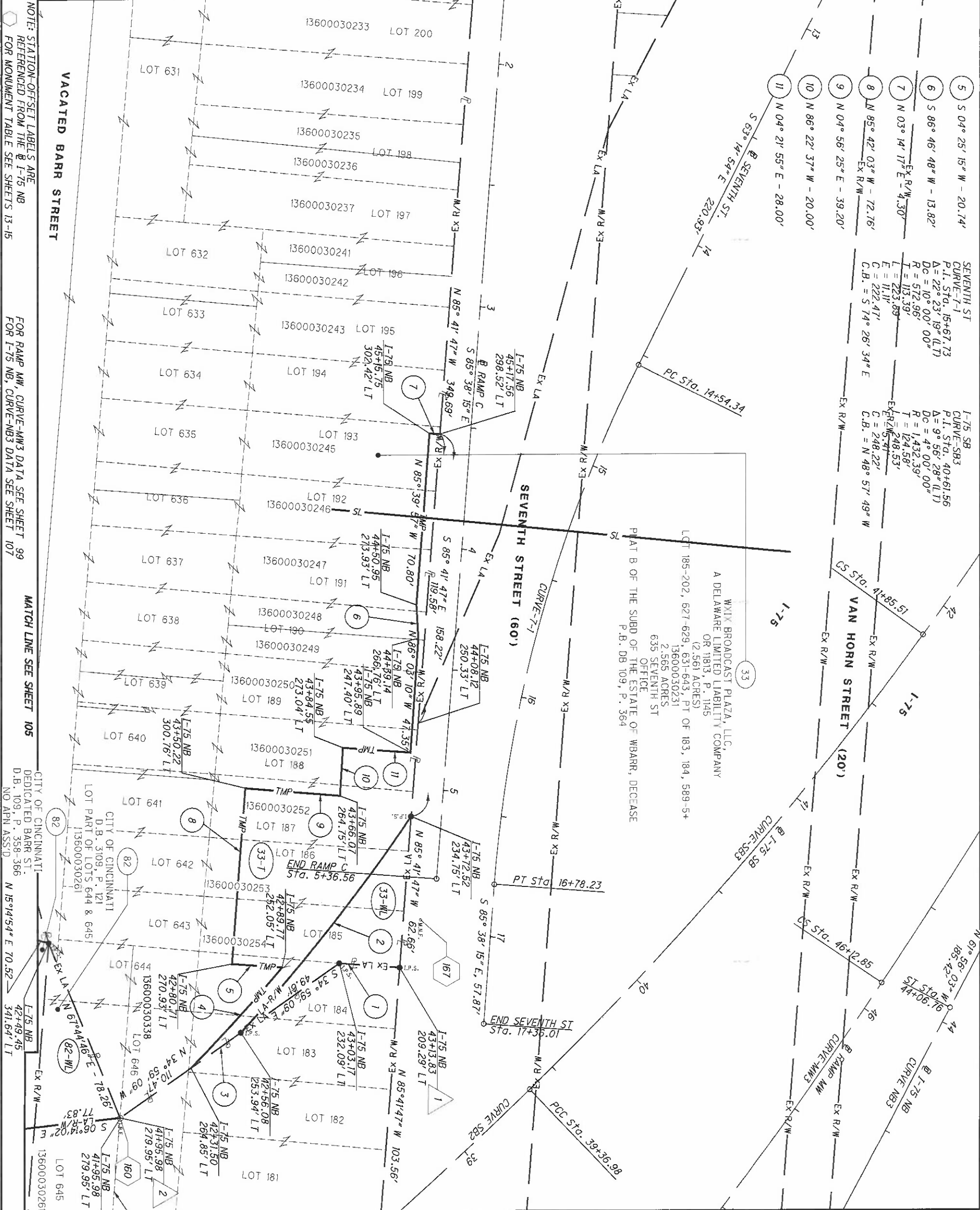
HAM-75-00.22
HAMILTON COUNTY
CINCINNATI TOWNSHIP
SEC. 24, TOWN 4, FR. 1
CITY OF CINCINNATI

	R/W DESIGNER RDH	PID NO. 89068	
	R/W REVIEWER HGH		

HAM-75-00.22 **RIGHT OF WAY TOPO SHEET** **I-75**

114
251

MATCH LINE SEE SHEET 113



NOTE: STATION-OFFSET LABELS ARE REFERENCED FROM THE I-75 NB FOR MONUMENT TABLE SEE SHEETS 13-15

FOR RAMP MW, CURVE-MW3 DATA SEE SHEET 99 FOR I-75 NB, CURVE-NB3 DATA SEE SHEET 107

MATCH LINE SEE SHEET 105

CITY OF CINCINNATI DEDICATED BARR ST. D.B. 109, P. 358-366 NO APN ASS'D. N 15°14'54" E 70.52'

CITY OF CINCINNATI D.B. 3109, P. 121 LOT PART OF LOTS 644 & 645 13600030261

MATCH LINE SEE SHEET 117

HAM-75-00.22
HAMILTON COUNTY
CINCINNATI TOWNSHIP
SEC. 24, TOWN 4, FR. 1
CITY OF CINCINNATI

- 1 S 4° 19' 45" W - 25.00'
- 2 R = 745.94'
L = 113.54'
Δ = 08° 43' 17" LT
CH = N 51° 43' 09" W
CH = 113.44'
- 3 S 34° 59' 09" E - 25.25'
- 4 R = 740.94'
L = 55.93'
Δ = 04° 19' 29" LT
CH = N 47° 36' 47" W
CH = 55.91'

- 1 TIE - 33-WL, S 40° 19' 12" E 155.495' FROM CAGIS MONUMENT 6973, WHICH IS S 38° 16' 21" E 186.437' FROM CAGIS MONUMENT 7008.
- 2 TIE - 82-WL, S 39° 22' 20" E 168.295' FROM CAGIS MONUMENT 6973, WHICH IS S 38° 16' 21" E 186.437' FROM CAGIS MONUMENT 7008.

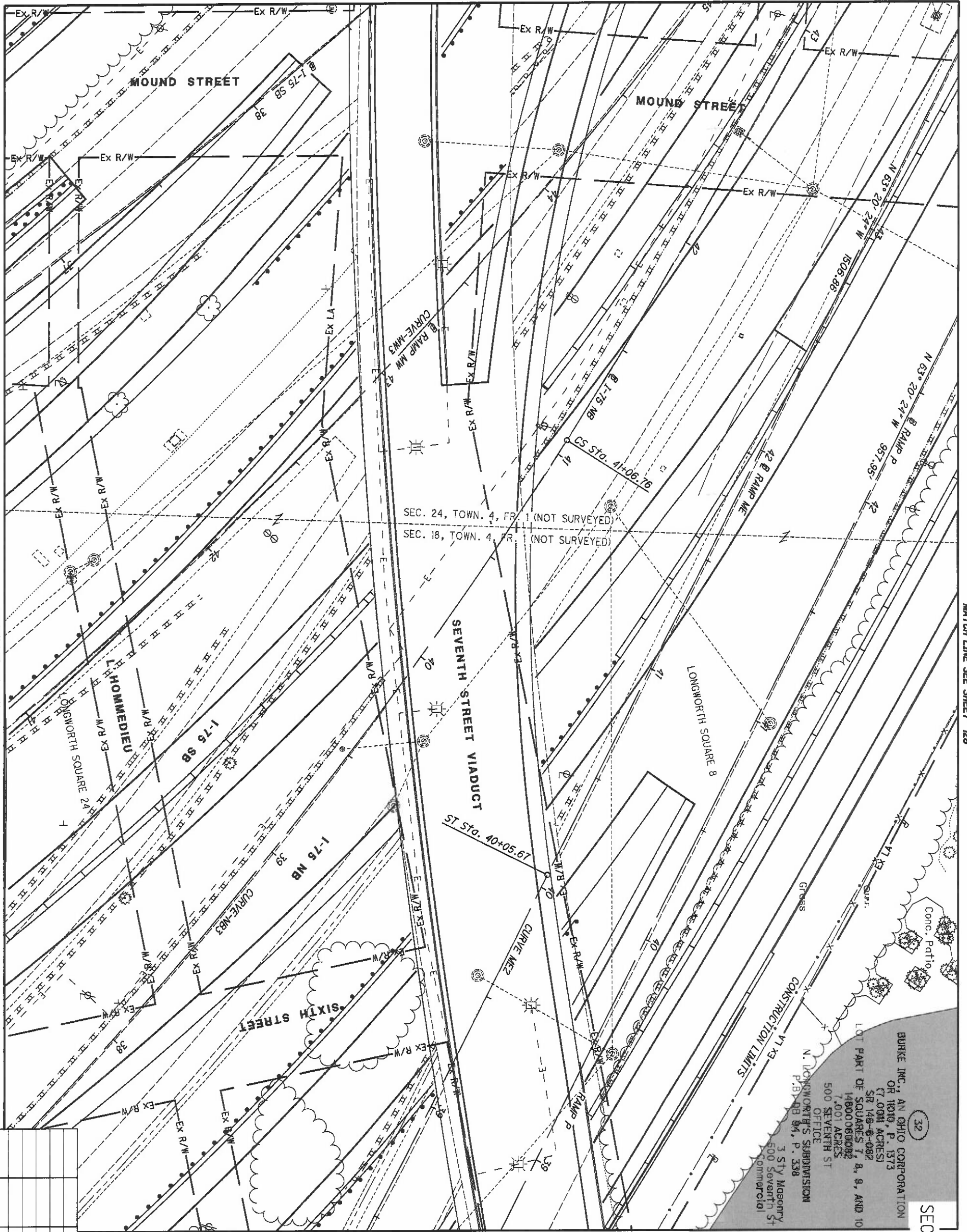
REV. BY	DATE	DESCRIPTION
HGH	8/4/17	REVISE DEED, PARCEL 82
HGH	3/22/17	ADD PARCEL 82-WL

DATE COMPLETED 5/09/2014

HAM-75-00.22 RIGHT OF WAY BOUNDARY SHEET I-75

R/W DESIGNER RDH	PID NO. 89068		
R/W REVIEWER HGH			

MATCH LINE SEE SHEET 114



MATCH LINE SEE SHEET 106

MATCH LINE SEE SHEET 128

MATCH LINE SEE SHEET 118

REV. BY	DATE	DESCRIPTION

DATE COMPLETED 5/09/2014

HAM-75-00.22
 HAMILTON COUNTY
 CINCINNATI TOWNSHIP
 SEC. 18 & 24, TOWN 4, FR. 1
 CITY OF CINCINNATI

116
251

HAM-75-00.22

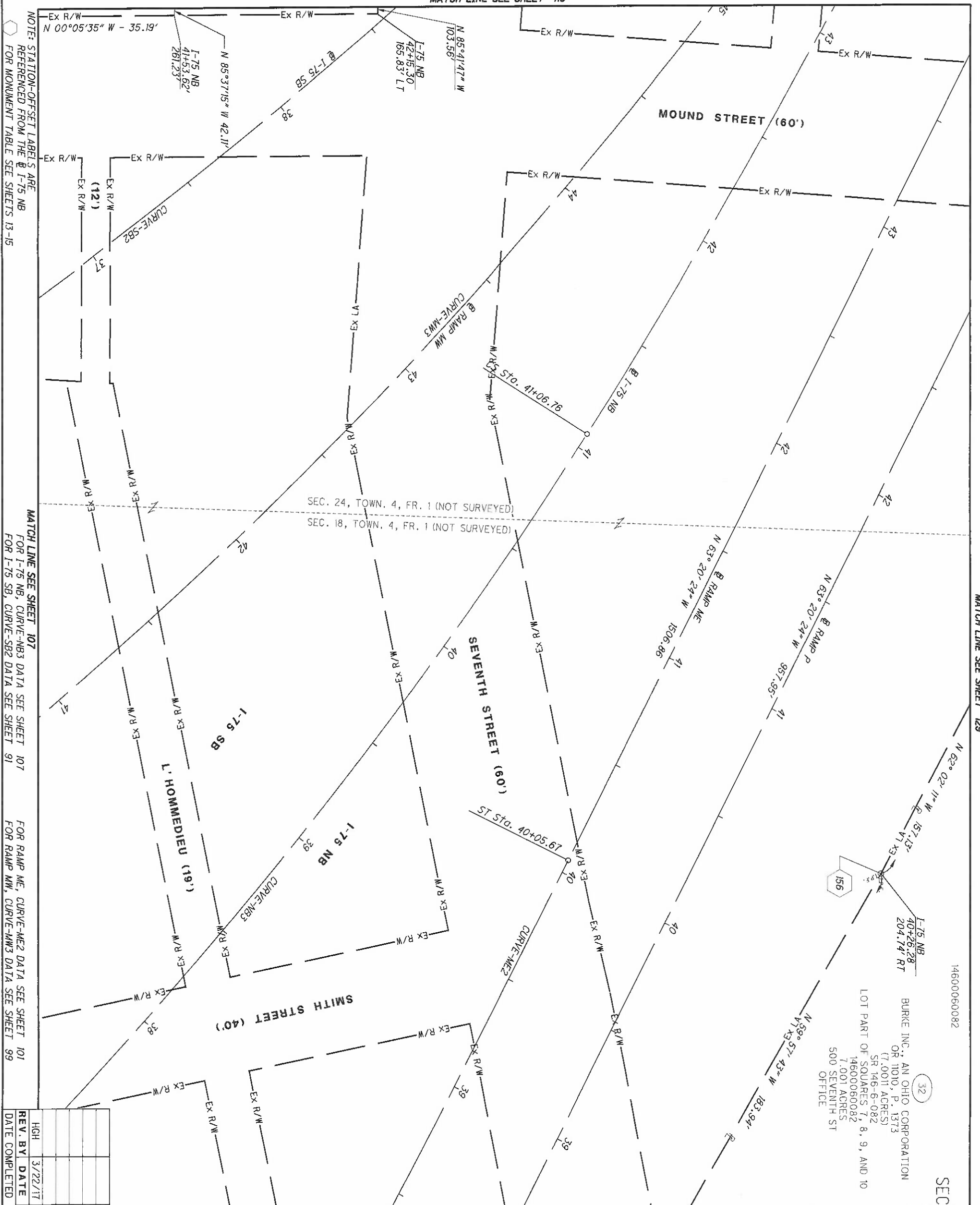
RIGHT OF WAY TOPO SHEET

I-75

R/W DESIGNER	RDH
R/W REVIEWER	HGH

PID NO.
89068

0 20 40
HORIZONTAL SCALE IN FEET



NOTE: STATION-OFFSET LABELS ARE REFERENCED FROM THE @ I-75 NB FOR MONUMENT TABLE SEE SHEETS 13-15

MATCH LINE SEE SHEET 107 FOR I-75 NB, CURVE-NB3 DATA SEE SHEET 107 FOR I-75 SB, CURVE-SB2 DATA SEE SHEET 91

MATCH LINE SEE SHEET 107 FOR I-75 NB, CURVE-NB3 DATA SEE SHEET 107 FOR I-75 SB, CURVE-SB2 DATA SEE SHEET 91

REV.	BY	DATE	DESCRIPTION
1	HGH	3/22/17	ADD LEADIN 82-WL
2		5/09/2014	

117
251

HAM-75-00.22

RIGHT OF WAY BOUNDARY SHEET
I-75

R/W DESIGNER
RDH
R/W REVIEWER
HGH

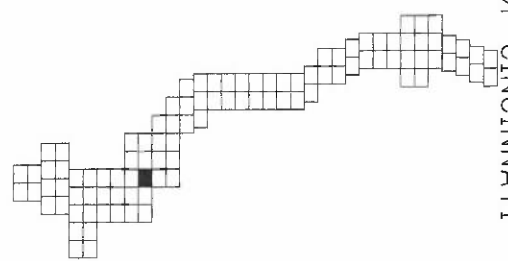
PID NO.
89068

0 20 40
10
HORIZONTAL SCALE IN FEET



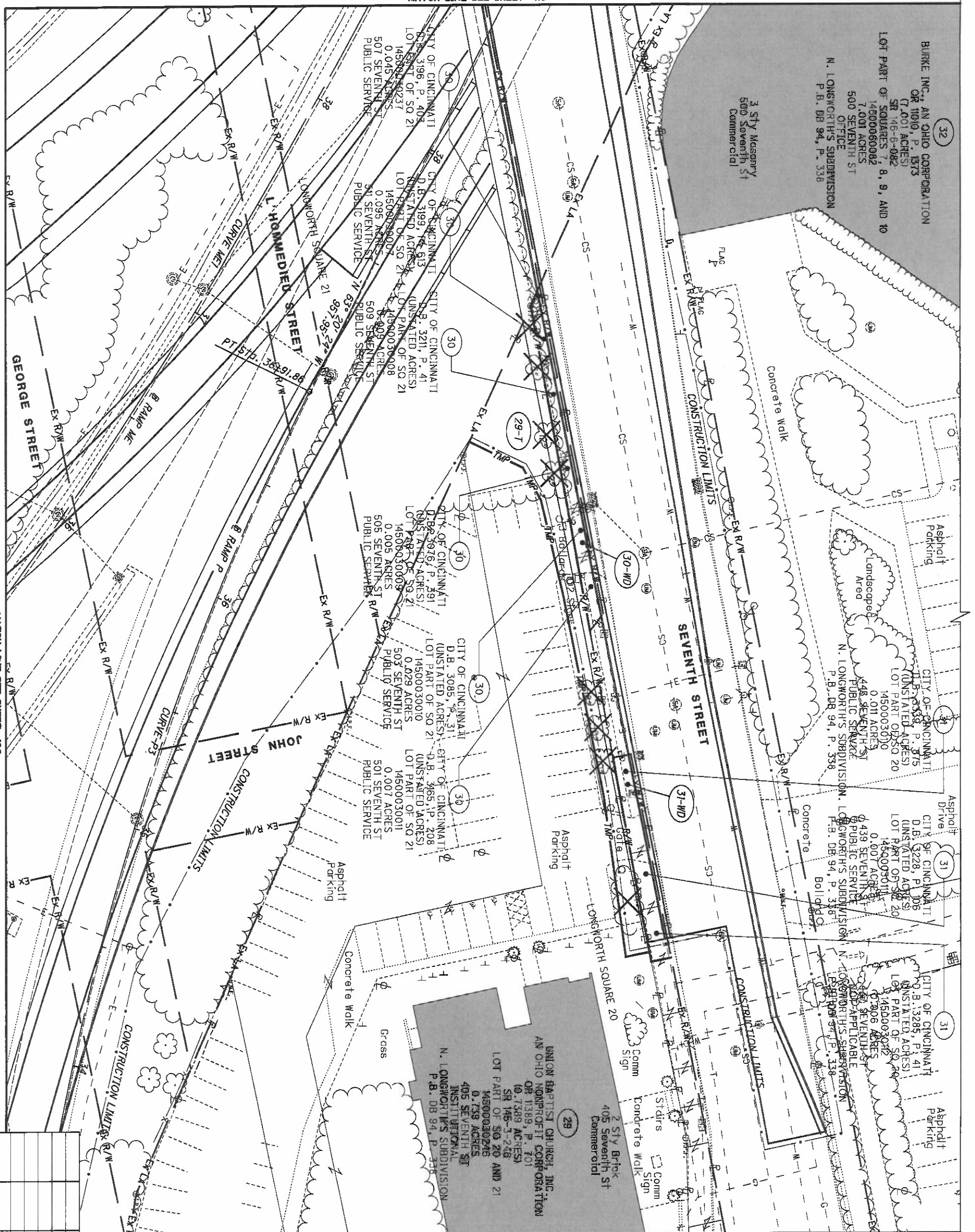
HAM-75-00.22
HAMILTON COUNTY
CINCINNATI TOWNSHIP
CINCINNATI
CITY OF CINCINNATI
SEC. 18 & 24, TOWN 4, FR. 1

LOT PART OF SQUARES 7, 8, 9, AND 10
14600060082
7.001 ACRES
500 SEVENTH ST OFFICE
BURKE INC., AN OHIO CORPORATION
OR 11010, P. 1373
(7.0011 ACRES)
SR 146-8-082
14600060082

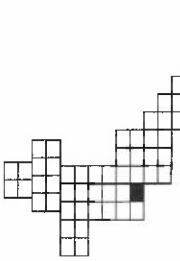


MATCH LINE SEE SHEET 116

MATCH LINE SEE SHEET 120



HAM-75-00.22
 HAMILTON COUNTY
 CINCINNATI TOWNSHIP
 SEC. 18, TOWN 4, FR. 1
 CITY OF CINCINNATI

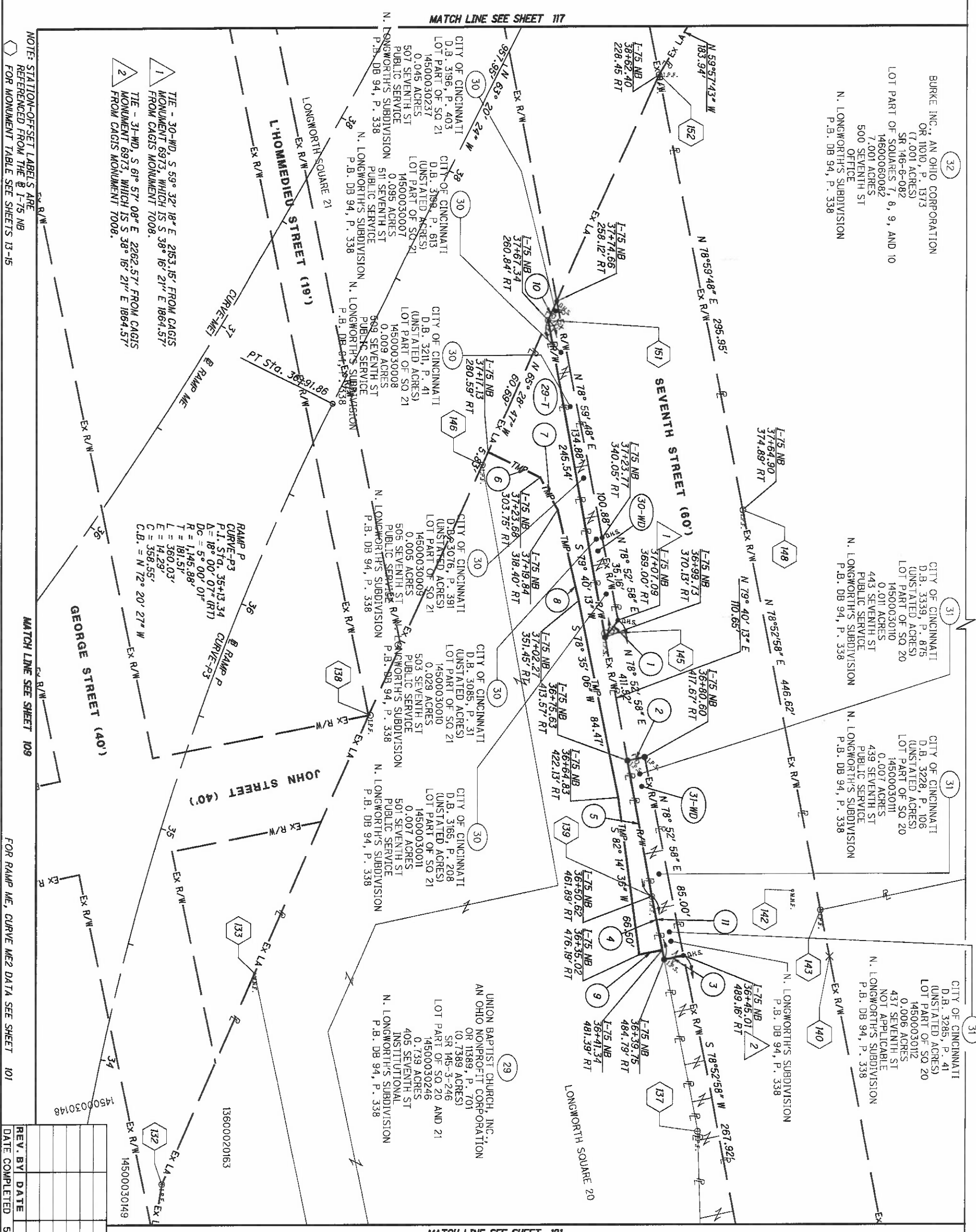


REV. BY	DATE	DESCRIPTION

DATE COMPLETED 5/09/2014

<p>HAM-75-00.22</p>	<p>RIGHT OF WAY TOPO SHEET</p> <p>I-75</p>	<p>R/W DESIGNER</p> <p>RDH</p>	<p>PID NO.</p> <p>89068</p>	<p>0 10 20 40</p> <p>HORIZONTAL SCALE IN FEET</p>	
		<p>R/W REVIEWER</p> <p>HGH</p>			

NOTE: STATION-OFFSET LABELS ARE REFERENCED FROM THE # I-75 NB FOR MONUMENT TABLE SEE SHEETS 13-15



MATCH LINE SEE SHEET 109
 MATCH LINE SEE SHEET 101
 FOR RAMP ME, CURVE ME2 DATA SEE SHEET 101

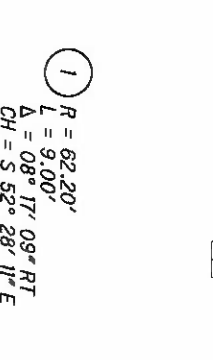
REV. BY	DATE	DESCRIPTION

119	251
-----	-----

- 1 R = 62.20'
L = 9.00'
Δ = 08° 17' 09" RT
CH = S 52° 28' 11" E
CH = 8.99'
- 2 N 11° 07' 02" W 7.47'
- 3 S 11° 07' 02" E 8.26'
- 4 S 78° 51' 33" W 23.02'
- 5 S 79° 40' 13" W 57.99'
- 6 S 25° 59' 58" W 24.38'
- 7 S 61° 08' 32" W 15.32'
- 8 S 76° 43' 54" W 39.08'
- 9 S 11° 08' 36" E 9.88'
- 10 N 65° 28' 47" W - 8.74'
- 11 S 78° 51' 33" W - 27.02'

HAM-75-00.22
 RIGHT OF WAY BOUNDARY SHEET
 I-75

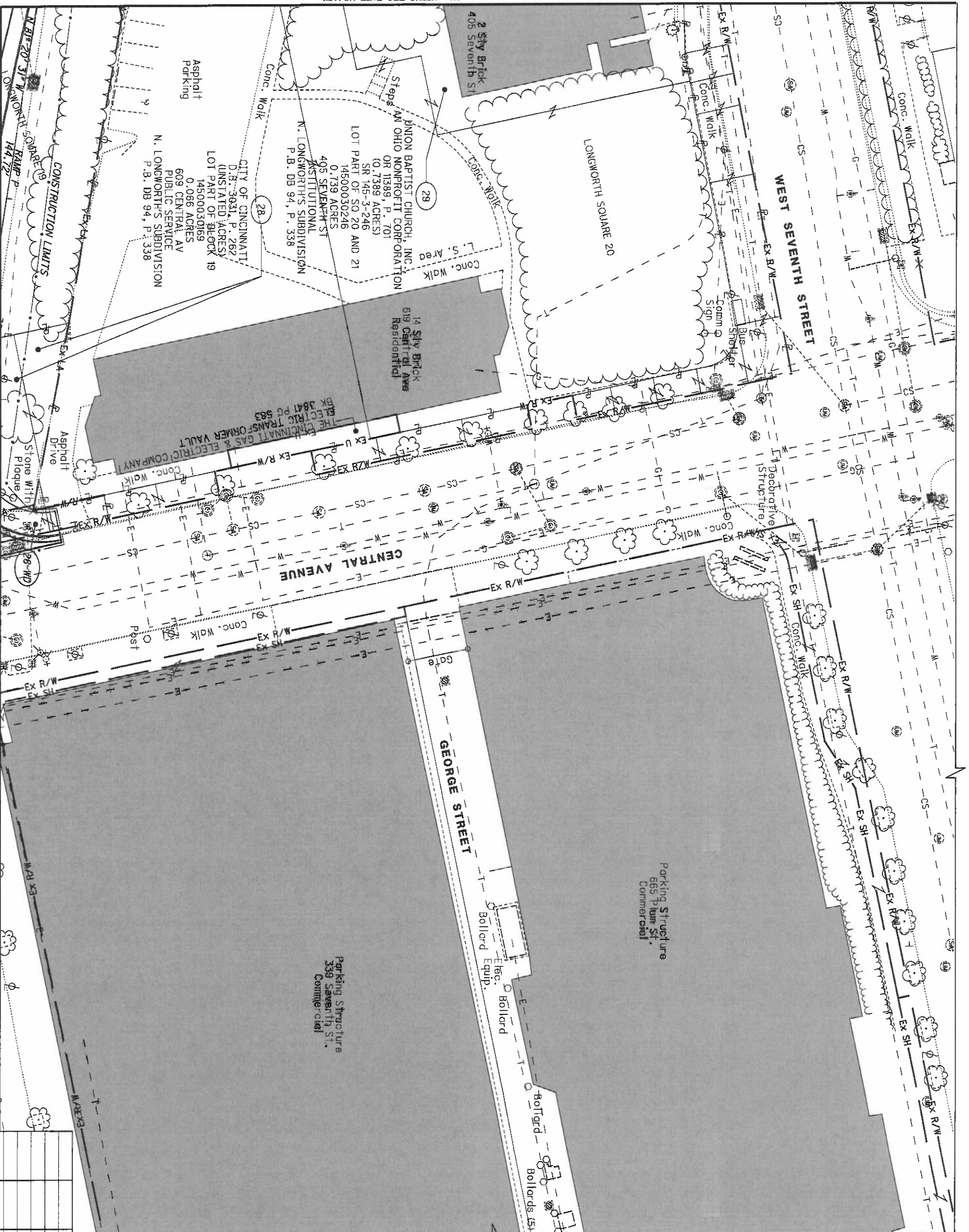
R/W DESIGNER RDH
 R/W REVIEWER HGH
 PID NO. 89068



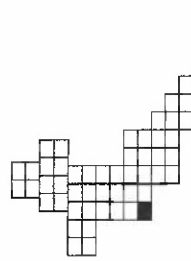
HAM-75-00.22
 HAMILTON COUNTY
 CINCINNATI TOWNSHIP
 SEC. 18, TOWN 4, FR. 1
 CITY OF CINCINNATI

119	251
-----	-----

MATCH LINE SEE SHEET 118



HAM-75-00.22
 HAMILTON COUNTY
 CINCINNATI TOWNSHIP
 SEC. 18, TOWN 4, FR. 1
 CITY OF CINCINNATI



REV. BY	DATE	DESCRIPTION

120	251
-----	-----

HAM-75-00.22

RIGHT OF WAY TOPO SHEET
I-75

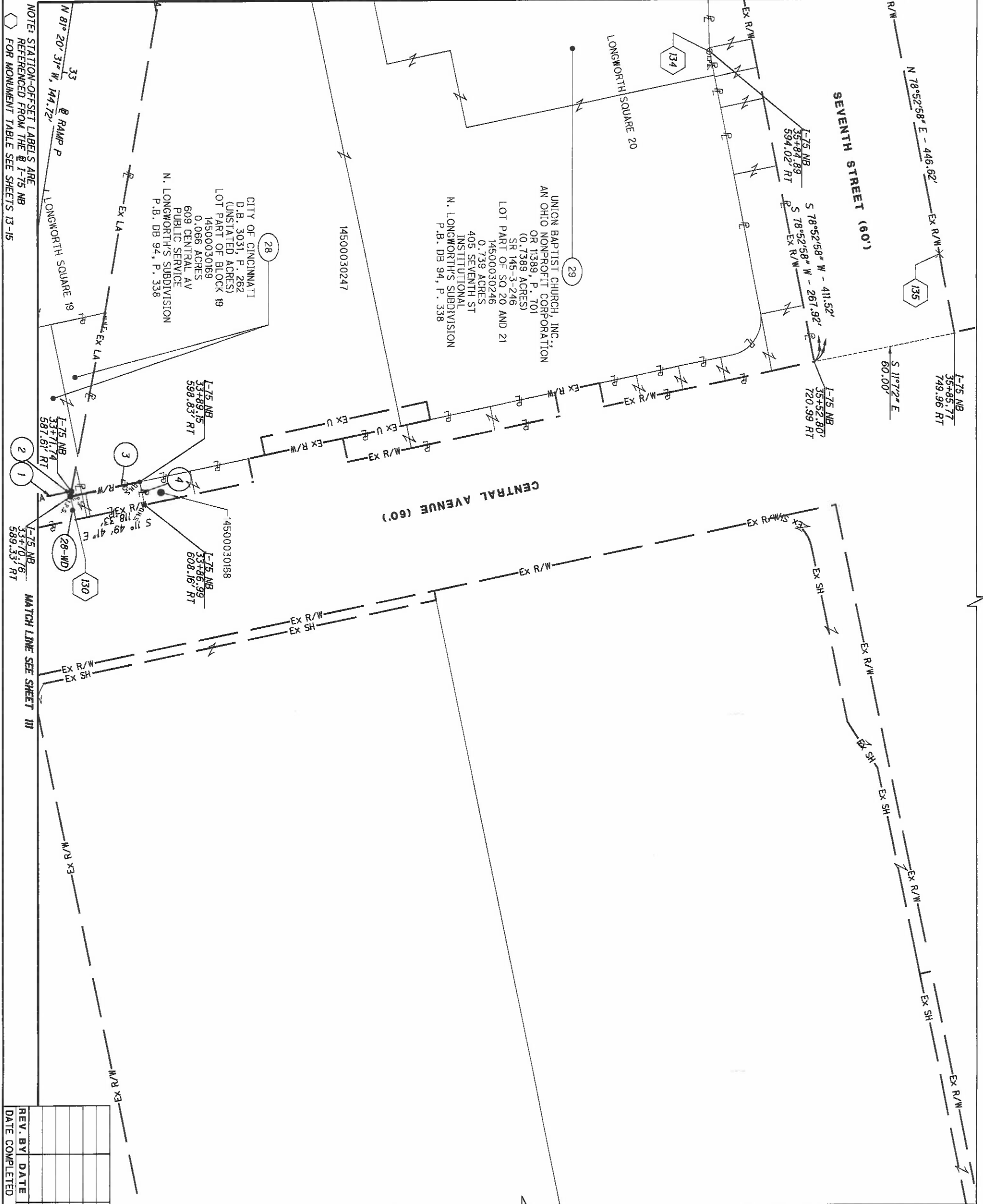
R/W DESIGNER
 RDH
 R/W REVIEWER
 HGH

PID NO.
89068

HORIZONTAL SCALE IN FEET



MATCH LINE SEE SHEET 119

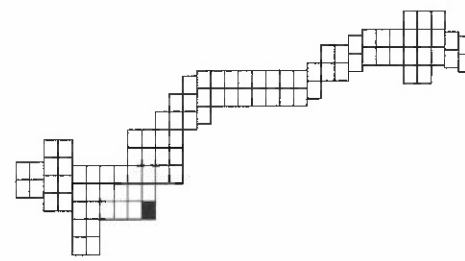


NOTE: STATION-OFFSET LABELS ARE REFERENCED FROM THE I-75 NB FOR MONUMENT TABLE SEE SHEETS 13-15

REV. BY	DATE	DESCRIPTION

DATE COMPLETED	5/09/2014
----------------	-----------

- 1 N 11° 36' 58" W - 89.70'
- 2 S 79° 15' 57" E - 2.27'
- 3 N 11° 49' 02" W - 29.50'
- 4 N 78° 24' 26" E - 9.90'



HAM-75-00.22
 HAMILTON COUNTY
 CINCINNATI TOWNSHIP
 SEC. 18, TOWN 4, FR. 1
 CITY OF CINCINNATI



MATCH LINE SEE SHEET 132

MATCH LINE SEE SHEET 124

HAM-75-00.22
 HAMILTON COUNTY
 CINCINNATI TOWNSHIP
 SEC. 24, TOWN 4, FR. 1
 CITY OF CINCINNATI


REV. BY	DATE	DESCRIPTION
	5/09/2014	

HAM-75-00.22

RIGHT OF WAY TOPO SHEET
I-75

R/W DESIGNER
 RDH
 R/W REVIEWER
 HGH

PID NO.
89068



122
 251

NOTE: STATION-OFFSET LABELS ARE REFERENCED FROM THE I-75 NB FOR MONUMENT TABLE SEE SHEETS 13-15

FOR RAMP D CURVE-D2 DATA SEE SHEET FOR SEVENTH ST CURVE-T-1 DATA SEE SHEET 125

REV. BY	DATE	DESCRIPTION

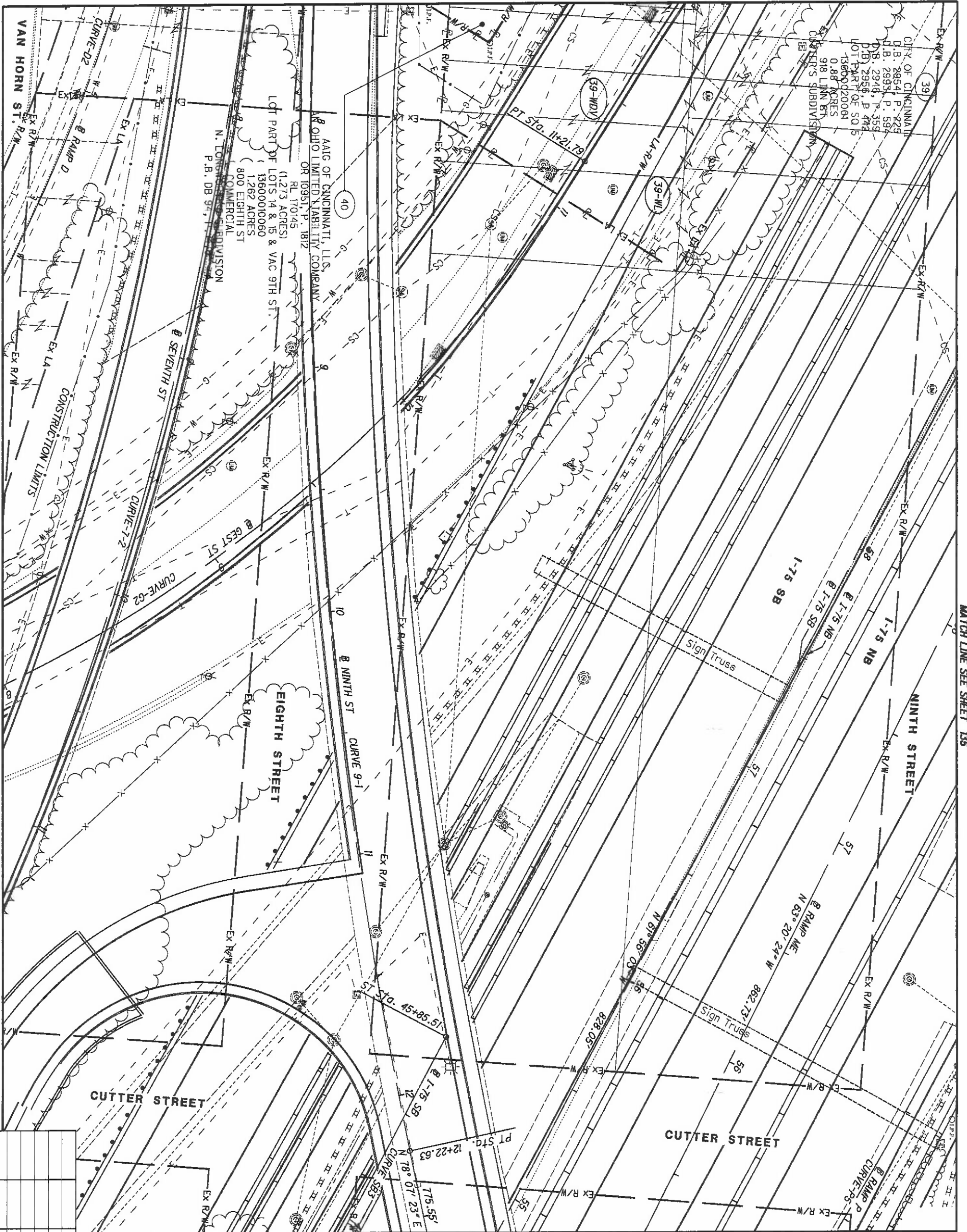


- MATCH LINE SEE SHEET 125**
- 1 N 04° 25' 03" E - 10.00'
 - 2 R = 5194.78'
L = 258.46'
Δ = 02° 51' 22" RT
CH = N 60° 56' 12" W
CH = 258.43'
 - 3 S 31° 42' 39" W - 59.00'
 - 4 N 21° 43' 41" E - 43.82'
 - 5 S 21° 43' 41" W - 57.95' 43-MDV
 - 6 N 21° 43' 41" E - 59.98' 40-MDV
- MATCH LINE SEE SHEET 133**
- EIGHTH ST CURVE-8-2**
P.I. Sta. 3+48.28
Δ = 10° 16' 28" (LT)
Dc = 10° 00' 00"
R = 572.96'
T = 51.57'
L = 102.74'
E = 2.31'
C = 102.67'
C.B. = S 80° 28' 59" E
- NINTH ST CURVE-9-1**
P.I. Sta. 9+53.52
Δ = 16° 15' 25" (LT)
Dc = 3° 00' 00"
R = 1,909.86'
T = 272.78'
L = 541.89'
E = 19.38'
C = 540.08'
C.B. = N 86° 15' 06" E
- SEVENTH ST CURVE-T-1**
P.I. Sta. 5+89.38
Δ = 85° 37' 12" E, 66.69'
- RAMP D CURVE-D-2**
P.I. Sta. 6+07.44
Δ = 85° 37' 12" E, 66.69'



HAM-75-00.22
HAMILTON COUNTY
CINCINNATI TOWNSHIP
SEC. 24, TOWN 4, FR. 1
CITY OF CINCINNATI

MATCH LINE SEE SHEET 122



MATCH LINE SEE SHEET 126

MATCH LINE SEE SHEET 135

MATCH LINE SEE SHEET 112

HAM-75-00.22
 HAMILTON COUNTY
 CINCINNATI TOWNSHIP
 SEC. 24, TOWN 4, FR. 1
 CITY OF CINCINNATI

REV. BY	DATE	DESCRIPTION

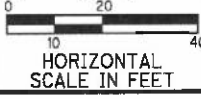
DATE COMPLETED 5/09/2014
 124
 251

HAM-75-00.22

RIGHT OF WAY TOPO SHEET
I-75

R/W DESIGNER RDH
R/W REVIEWER HGH

PID NO. 89068



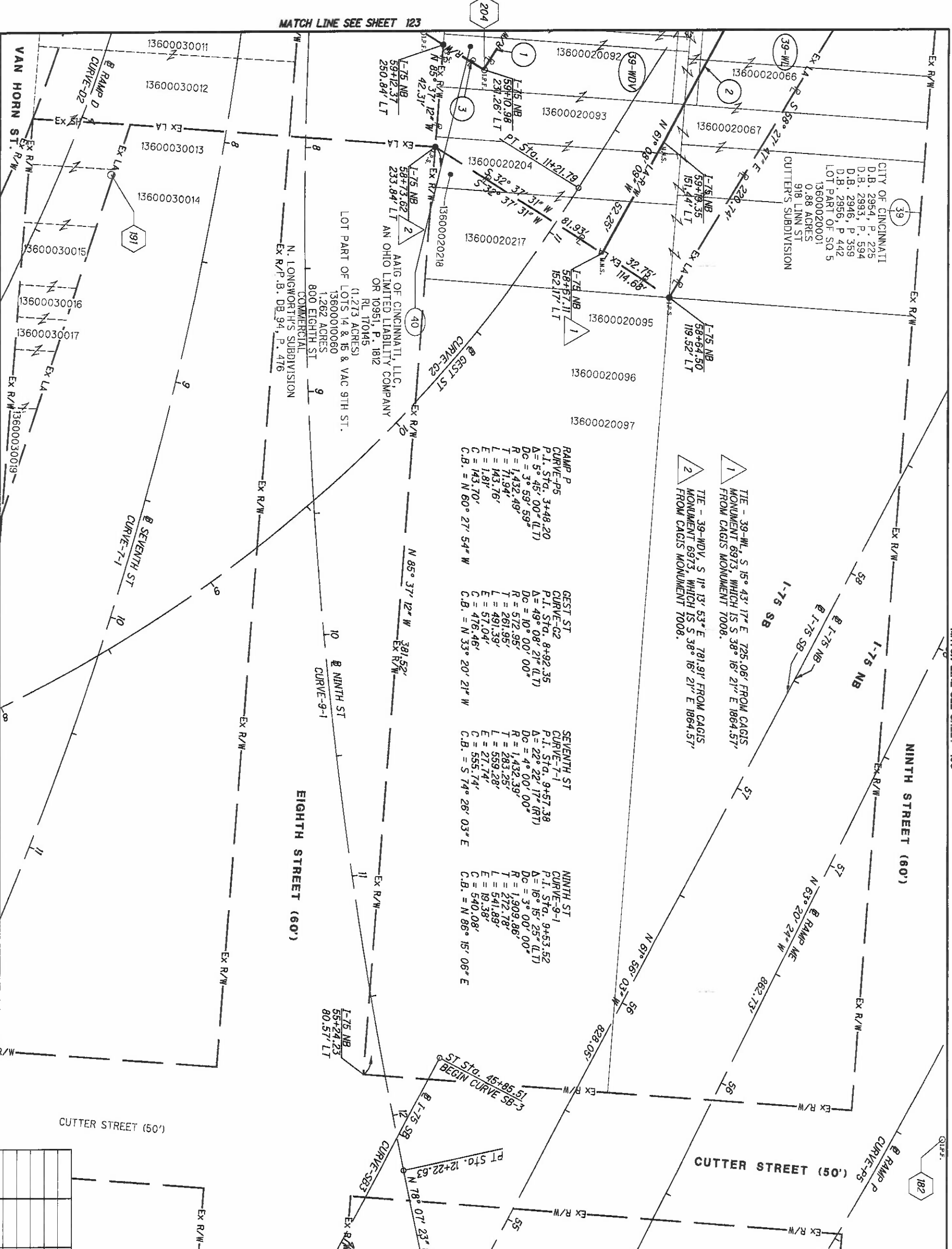
MATCH LINE SEE SHEET 123

MATCH LINE SEE SHEET 136

NOTE: STATION-OFFSET LABELS ARE REFERENCED FROM THE I-75 NB FOR MONUMENT TABLE SEE SHEETS 13-15

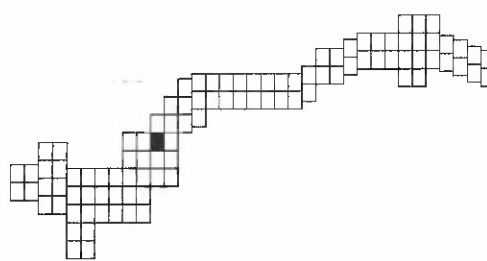
MATCH LINE SEE SHEET 113

FOR RAMP D, CURVE D2 DATA SEE SHEET 67 FOR SEVENTH ST, CURVE 7-1 SEE SHEET 123 FOR NINTH ST, CURVE 9-1 SEE SHEET 123



MATCH LINE SEE SHEET 127

HAM-75-00.22
 HAMILTON COUNTY
 CINCINNATI TOWNSHIP
 SEC. 24, TOWN 4, FR. 1
 CITY OF CINCINNATI



- 1 N 57° 53' 12" W - 108.96'
- 2 R = 5194.78'
L = 258.46'
A = 02° 51' 22" RT
CH = N 60° 56' 12" W
CH = 258.43'
- 3 N 32° 06' 48" E - 19.63'

REV. BY	DATE	DESCRIPTION

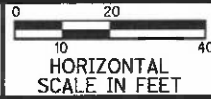
125
251

HAM-75-00.22

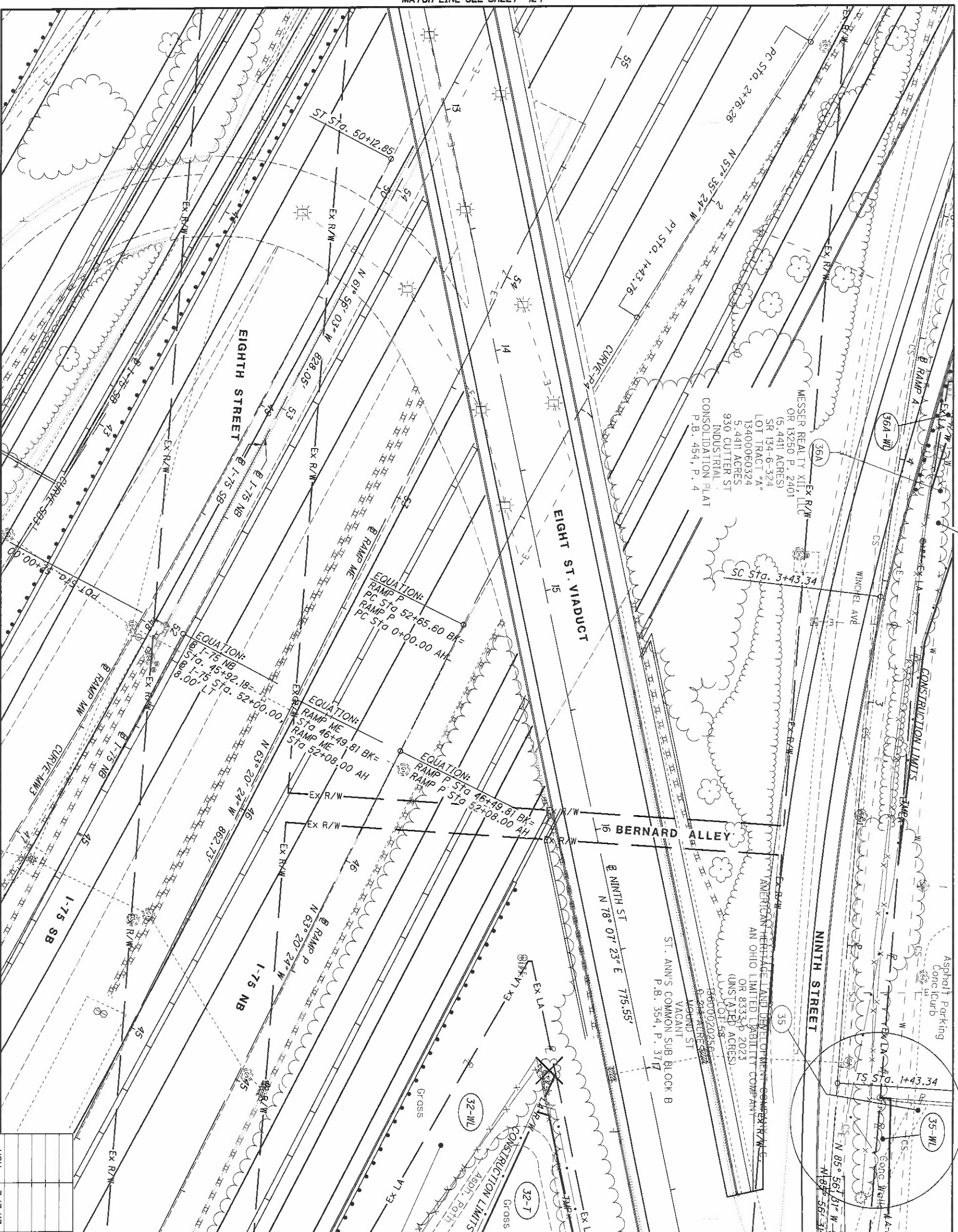
RIGHT OF WAY BOUNDARY SHEET
I-75

R/W DESIGNER
RDH
R/W REVIEWER
HGH

PID NO.
89068



MATCH LINE SEE SHEET 124



MATCH LINE SEE SHEET 128

MATCH LINE SEE SHEET 114

FOR RAMP MW, CURVE-MW3 DATA SEE SHEET 97
FOR I-75 SB, CURVE-SB3 DATA SEE SHEET 114

MATCH LINE SEE SHEET 137

HAM-75-00.22
HAMILTON COUNTY
CINCINNATI TOWNSHIP
SEC. 24, TOWN 4, FR. 1
CITY OF CINCINNATI

32
BURKE INC., AN OHIO CORPORATION
OR 11010, P. 1373
(7.001 ACRES)
SR 146-6-082
14600060082
7.001 ACRES
500 SEVENTH ST
OFFICE
N. LONGWORTH'S SUBDIVISION
P.B. DB 94, P. 338

REV. BY	DATE	DESCRIPTION
HGH	3/1/17	REVISE OWNERSHIP, PARCEL 36
DATE COMPLETED	5/09/2014	

126
251

HAM-75-00.22

RIGHT OF WAY TOPO SHEET
I-75

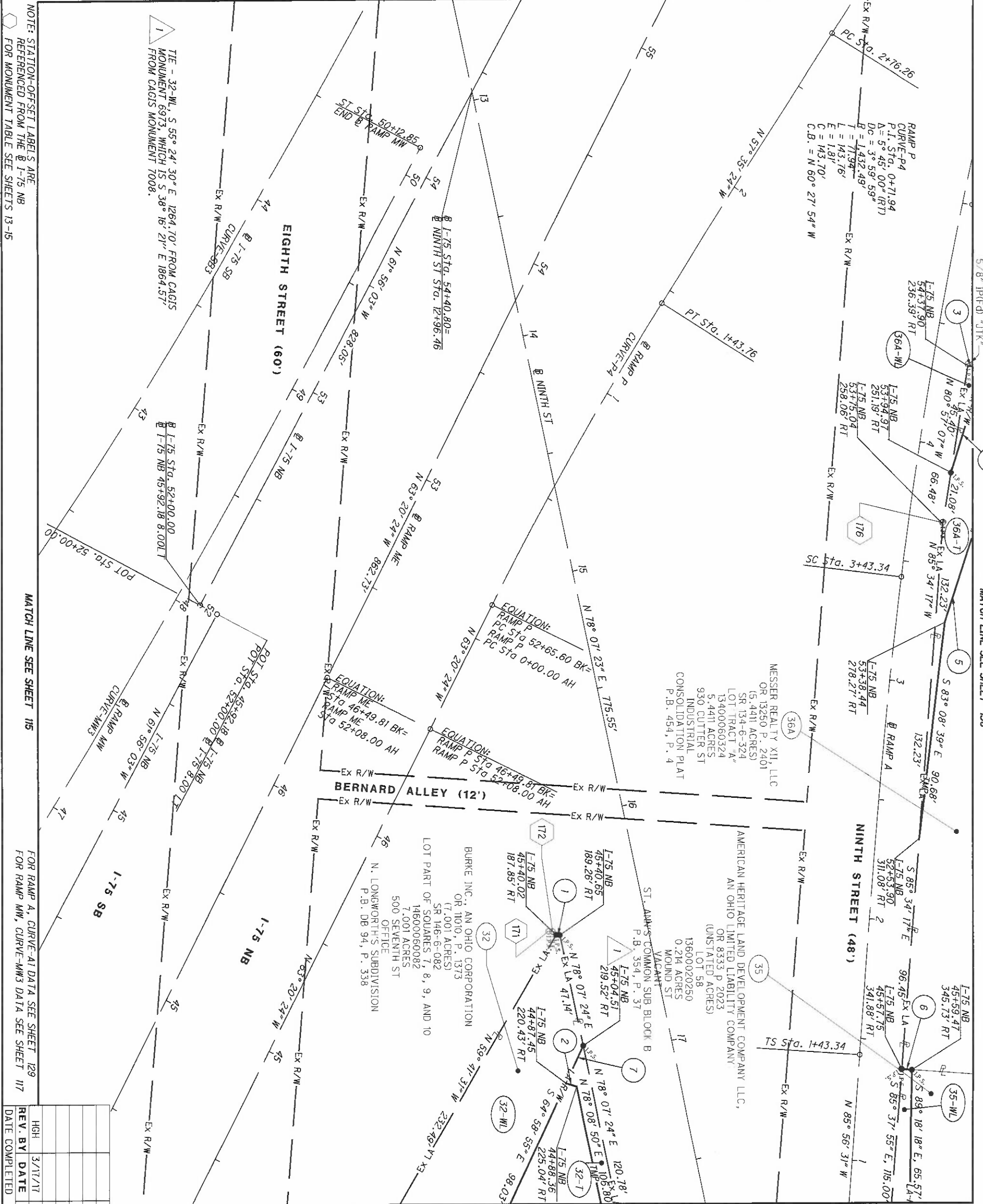
R/W DESIGNER
RDH
R/W REVIEWER
HGH

PID NO.
89068

0 10 20 40
HORIZONTAL SCALE IN FEET



MATCH LINE SEE SHEET 125



MATCH LINE SEE SHEET 129

REV. NO.	DATE	DESCRIPTION
1	3/17/11	REVISE OWNERSHIP, PARCEL 36
2	5/09/2014	REVISE OWNERSHIP, PARCEL 36

HAM-75-00.22

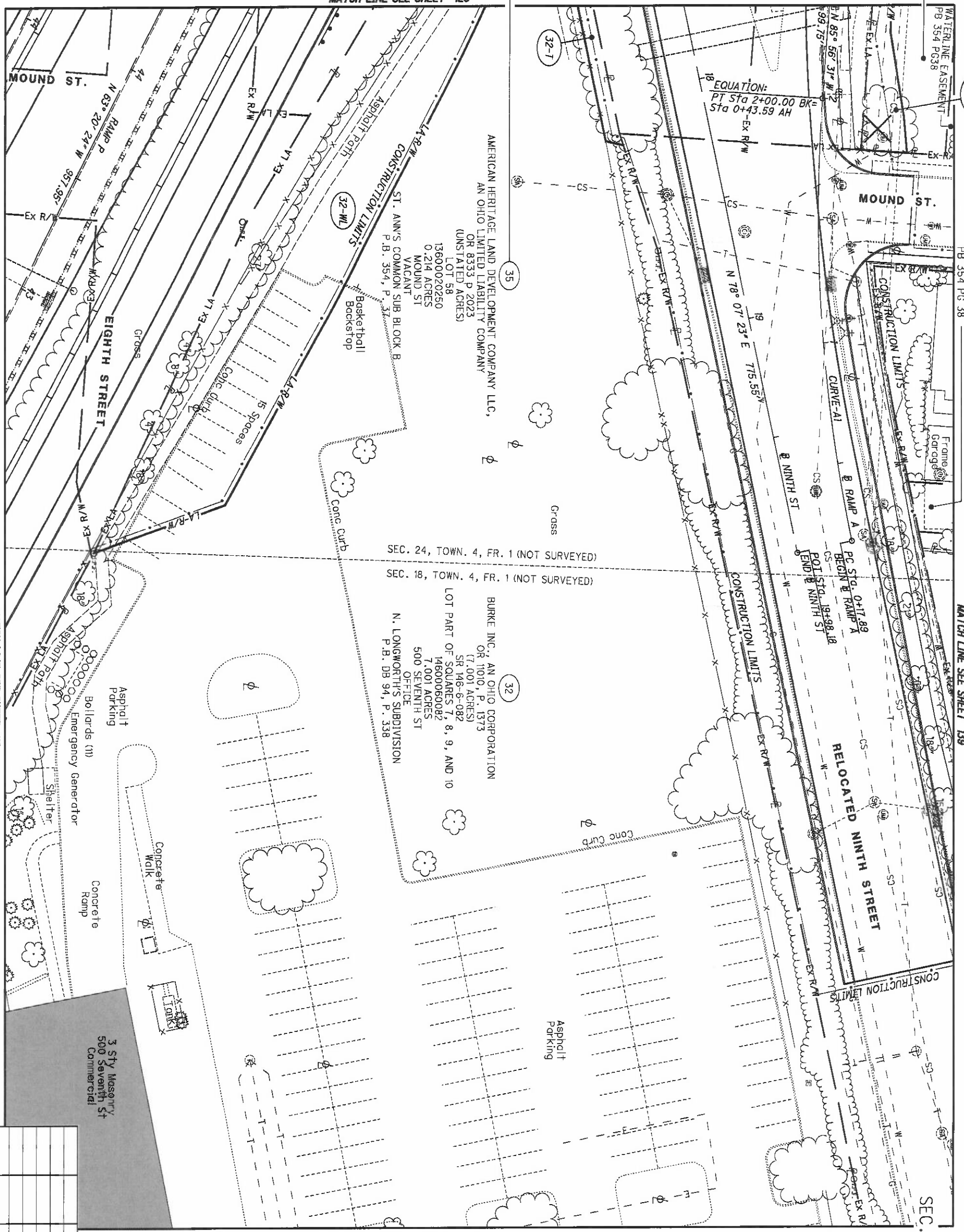
RIGHT OF WAY BOUNDARY SHEET

I-75

PID NO. **89068**

HORIZONTAL SCALE IN FEET

MATCH LINE SEE SHEET 126

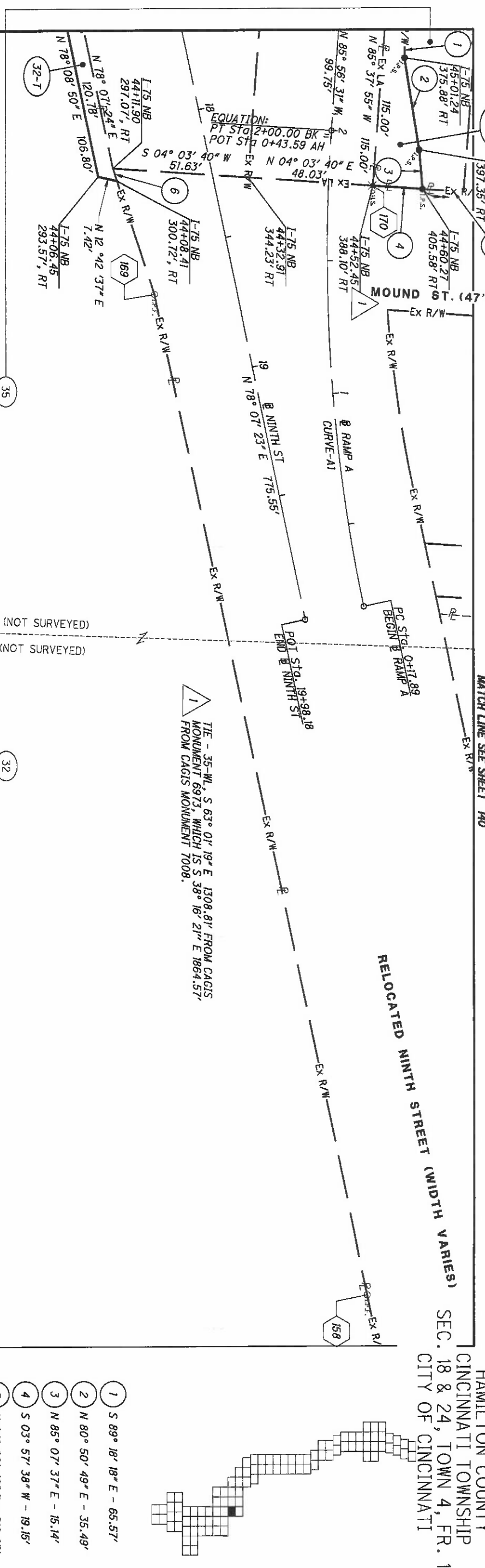


20' INGRESS/EGRESS & UTILITY EASEMENT & DRAINAGE LIMITS FOR PRIVATE DETENTION AREA PB 354 PG 38

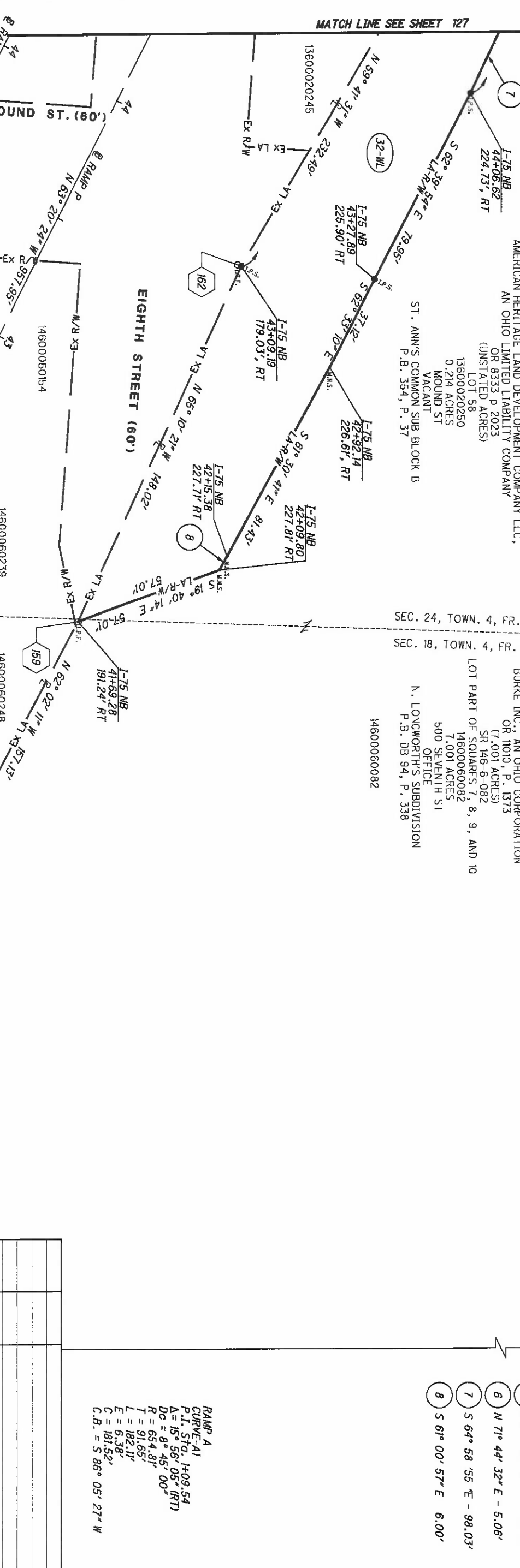
MATCH LINE SEE SHEET 119

HAM-75-00.22
 HAMILTON COUNTY
 CINCINNATI TOWNSHIP
 SEC. 18 & 24, TOWN 4, FR. 1
 CITY OF CINCINNATI

REV. BY	DATE	DESCRIPTION



HAM-75-00.22	RIGHT OF WAY BOUNDARY SHEET	R/W DESIGNER RDH	PID NO.	0 20 40 HORIZONTAL SCALE IN FEET	
I-75		R/W REVIEWER HGH	89068		



HAM-75-00.22	RIGHT OF WAY BOUNDARY SHEET	R/W DESIGNER RDH	PID NO.	0 20 40 HORIZONTAL SCALE IN FEET	
I-75		R/W REVIEWER HGH	89068		

HAM-75-00.22
HAMILTON COUNTY
CINCINNATI TOWNSHIP
CINCINNATI
CITY OF CINCINNATI

- 1 S 89° 18' 18" E - 65.57'
- 2 N 80° 50' 49" E - 35.49'
- 3 N 85° 07' 37" E - 15.14'
- 4 S 03° 57' 38" W - 19.15'
- 5 N 04° 02' 42" E - 510.27'
- 6 N 71° 44' 32" E - 5.06'
- 7 S 64° 58' 55" E - 98.03'
- 8 S 61° 00' 57" E - 6.00'

RAMP A
CURVE-A1
P.I. STD. 1+09.54
A = 15° 56' 05" (RT)
Dc = 8° 45' 00"
R = 654.81'
T = 91.65'
L = 182.11'
E = 6.38'
C = 181.52'
C.B. = S 86° 05' 27" W

SEC. 24, TOWN. 4, FR. 1 (NOT SURVEYED)
SEC. 18, TOWN. 4, FR. 1 (NOT SURVEYED)

AMERICAN HERITAGE LAND DEVELOPMENT COMPANY LLC,
AN OHIO LIMITED LIABILITY COMPANY
(UNSTATED ACRES)
LOT 58
13600020250
0.214 ACRES
MOUND ST
VACANT
ST. ANN'S COMMON SUB BLOCK B
P.B. 354, P. 37

BURKE INC., AN OHIO CORPORATION
OR 11010, P. 1373
(7.001 ACRES)
SR 146-6-082
LOT PART OF SQUARES 7, 8, 9, AND 10
14600060082
7.001 ACRES
500 SEVENTH ST
OFFICE
N. LONGWORTH'S SUBDIVISION
P.B. DB 94, P. 338

14600060082

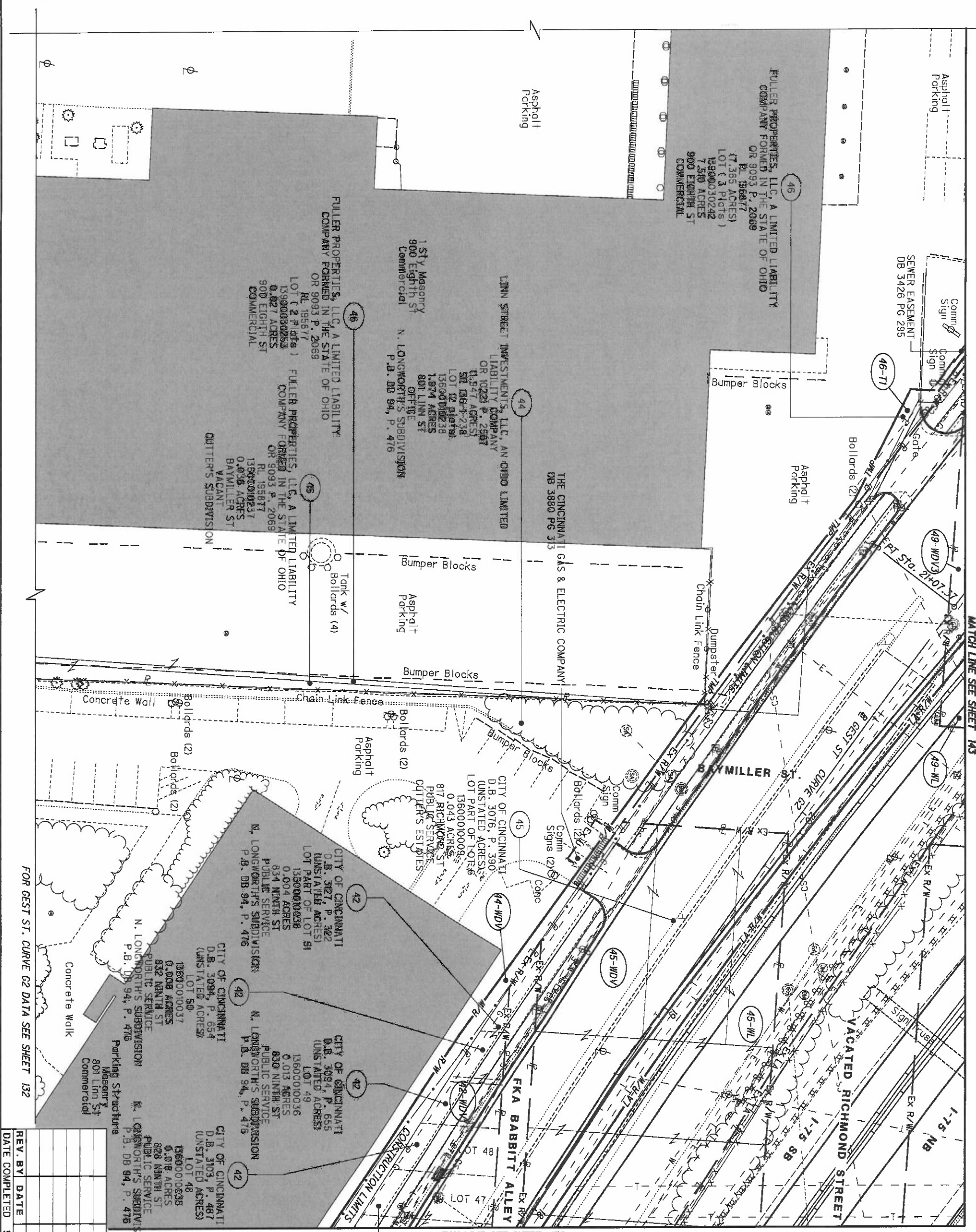
1
TIE - 35-WL, S 63° 07' 19" E 1308.81' FROM CAGIS
MONUMENT 6973, WHICH IS S 38° 16' 21" E 1864.57'
FROM CAGIS MONUMENT 7008.

NOTE: STATION-OFFSET LABELS ARE REFERENCED FROM THE I-75 NB FOR MONUMENT TABLE SEE SHEETS 13-15


REV. BY	DATE	DESCRIPTION

DATE COMPLETED 5/09/2014

129
251

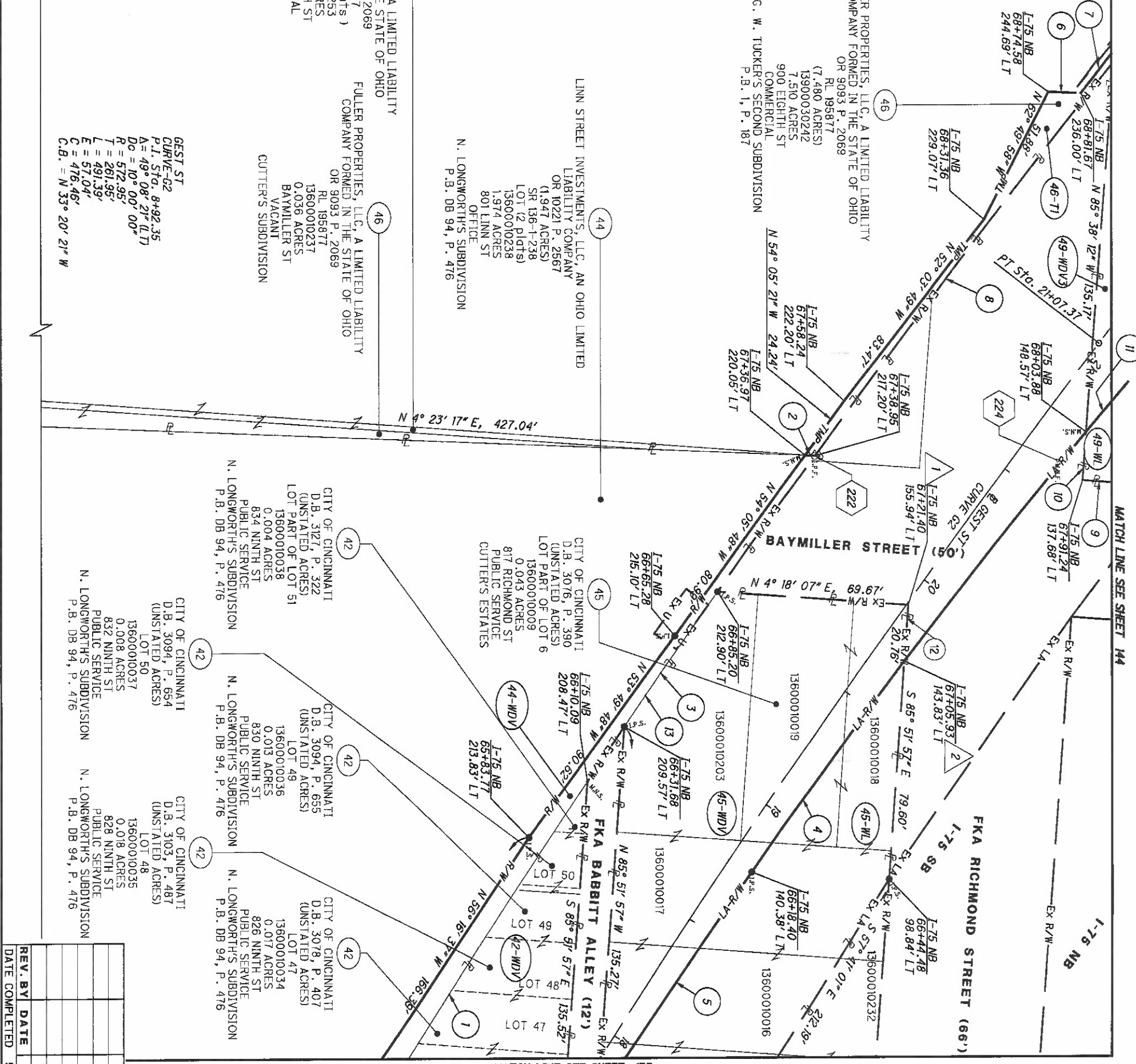


HAM-75-00.22
 HAMILTON COUNTY
 CINCINNATI TOWNSHIP
 SEC. 24, TOWN 4, FR. 1
 CITY OF CINCINNATI



REV. BY	DATE	DESCRIPTION

NOTE: STATION-OFFSET LABELS ARE REFERENCED FROM THE I-75 NB FOR MONUMENT TABLE SEE SHEETS 13-15

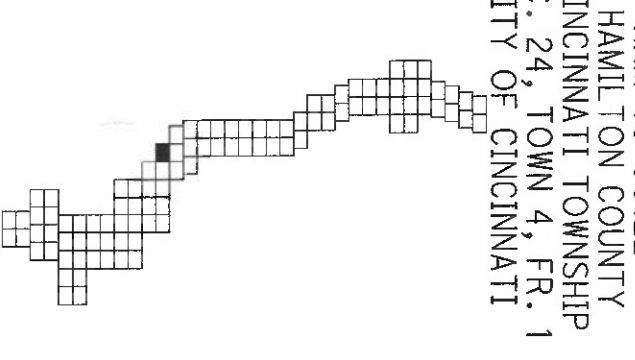


1 TIE - 45-MDV, S 66° 50' 45" W 609.89'
FROM CAGIS MONUMENT 6973
WHICH IS S 38° 16' 21" E 1864.57'
FROM CAGIS MONUMENT 7008.

2 TIE - 45-WL, S 65° 55' 26" W 591.52'
FROM CAGIS MONUMENT 6973,
WHICH IS S 38° 16' 21" E 1864.57'
FROM CAGIS MONUMENT 7008.

GEST ST
CURVE-G2
P.I. STA. 8+92.35
A = 49° 08' 21" (LTI)
Dc = 10° 00' 00"
R = 572.95'
T = 261.95'
L = 491.39'
E = 57.04'
C = 476.46'
C.B. = N 33° 20' 21" W

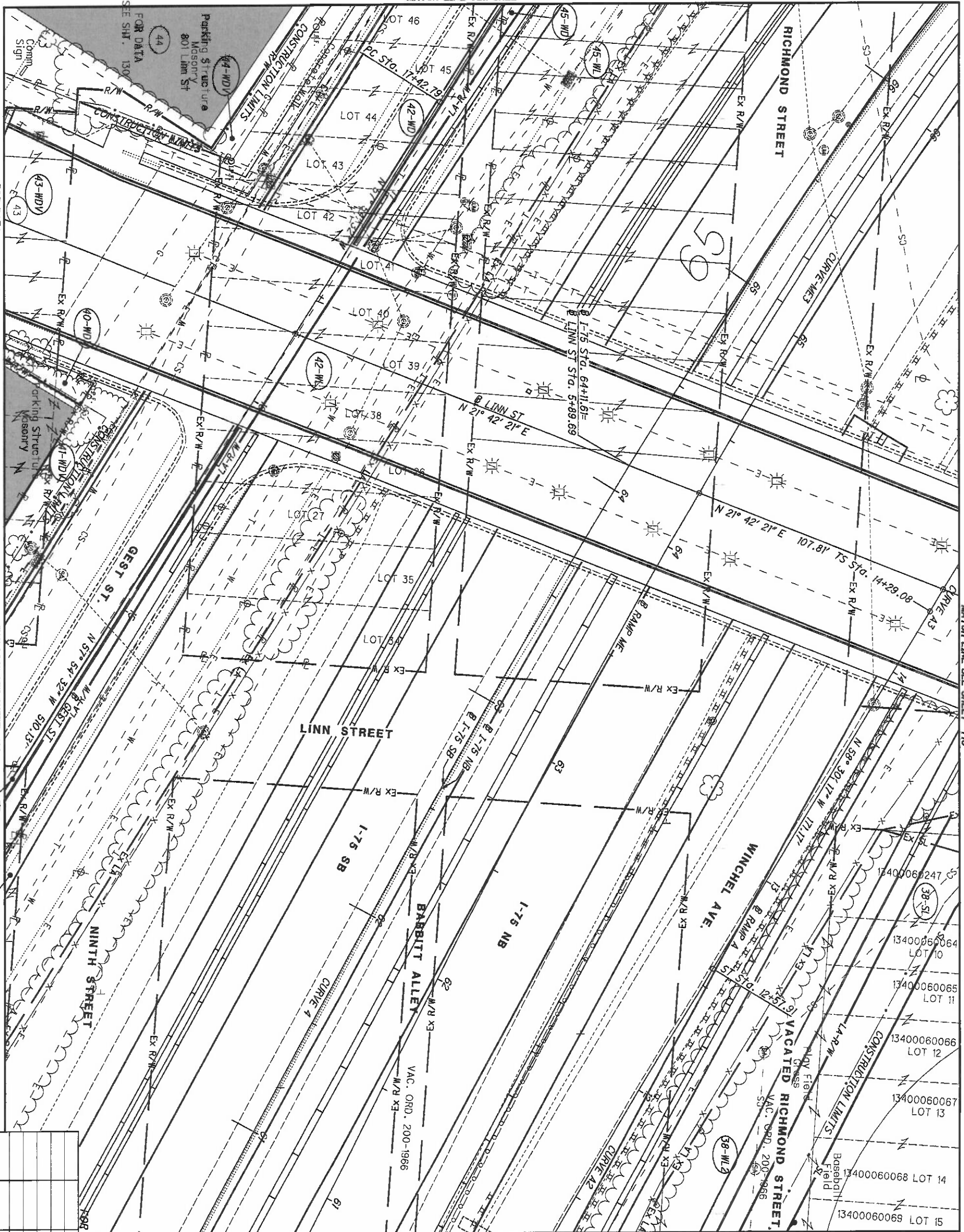
- 1 R = 3878.55'
L = 130.42'
Δ = 01° 55' 36" RT
CH = N 58° 56' 06" W
CH = 130.42'
- 2 S 02° 30' 18" W - 3.63'
- 3 R = 3878.55'
L = 274.99'
Δ = 04° 03' 44" LT
CH = S 55° 52' 02" E
CH = 274.93'
- 4 R = 2164.95'
L = 94.47'
Δ = 02° 30' 00" RT
CH = N 53° 57' 09" W
CH = 94.46'
- 5 R = 5386.29'
L = 99.25'
Δ = 01° 03' 21" RT
CH = N 55° 25' 54" W
CH = 99.25'
- 6 N 02° 29' 19" E - 11.90'
- 7 N 52° 03' 41" W - 74.48'
- 8 R = 3878.55'
L = 304.25'
Δ = 04° 29' 40" LT
CH = S 51° 35' 20" E
CH = 304.17'
- 9 S 04° 18' 07" W - 32.06'
- 10 N 85° 38' 12" W - 17.54'
- 11 R = 2164.95'
L = 23.82'
Δ = 00° 37' 50" RT
CH = N 49° 33' 40" W
CH = 23.82'
- 12 S 85° 51' 57" E - 20.76'



HAM-75-00.22
HAMILTON COUNTY
CINCINNATI TOWNSHIP
SEC. 24, TOWN 4, FR. 1
CITY OF CINCINNATI

MATCH LINE SEE SHEET 130

MATCH LINE SEE SHEET 135



FOR DATA SEE SHT. 122

MATCH LINE SEE SHEET 122

(39-WDV) (39-WL)

MATCH LINE SEE SHEET 145

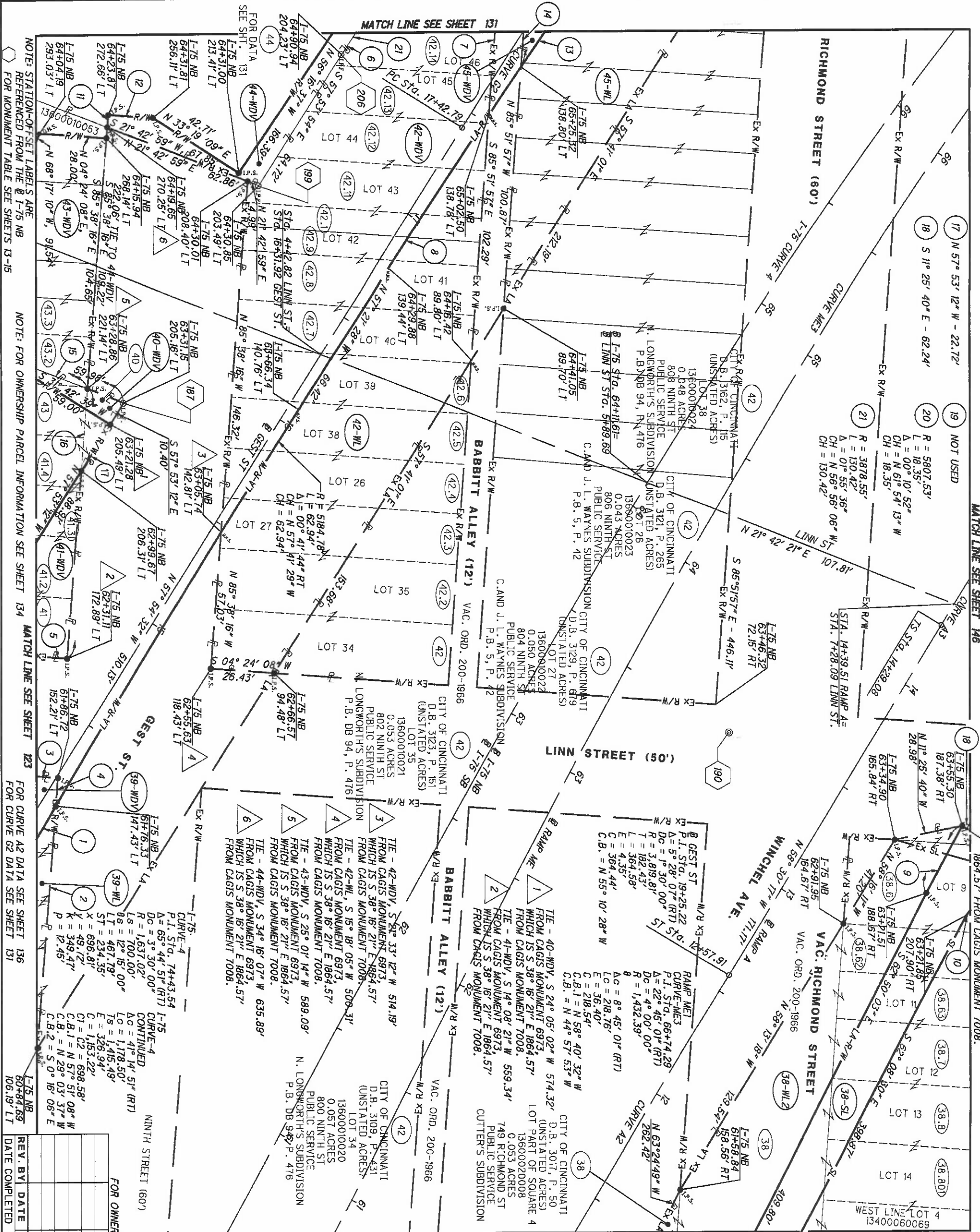
REV. BY	DATE	DESCRIPTION

DATE COMPLETED 5/09/2014

FOR OWNERSHIP INFORMATION SEE SHEET 134

HAM-75-00.22
 HAMILTON COUNTY
 CINCINNATI TOWNSHIP
 SEC. 24, TOWN 4, FR. 1
 CITY OF CINCINNATI

 (38)
 CITY OF CINCINNATI
 D.B. 3017, P. 50
 (UNSTATED ACRES)
 LOT PART OF SQUARE 4
 13600020008
 0.053 ACRES
 749 RICHMOND ST
 PUBLIC SERVICE
 CUTLER'S SUBDIVISION



REV.	BY	DATE	DESCRIPTION
1		5/09/2014	FOR CURVE G2 DATA SEE SHEET 131
2			FOR MONUMENT TABLE SEE SHEETS 13-15
3			NOTE: STATION-OFFSET LABELS ARE REFERENCED FROM THE @ I-75 NB
4			NOTE: FOR OWNERSHIP PARCEL INFORMATION SEE SHEET 134
5			NOTE: FOR OWNERSHIP PARCEL INFORMATION SEE SHEET 133

HAM-75-00.22

RIGHT OF WAY BOUNDARY SHEET

I-75

R/W DESIGNER
RDH

R/W REVIEWER
HGH

PID NO.
89068

HORIZONTAL SCALE IN FEET

133
251

HAM-75-00.22
 HAMILTON COUNTY
 CINCINNATI TOWNSHIP
 SEC. 24, TOWN 4, FR. 1
 CITY OF CINCINNATI

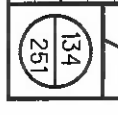
HAM-75-0.22
 HAMILTON COUNTY
 CINCINNATI TOWNSHIP
 SEC. 24, TOWN 4, FR. 1
 CITY OF CINCINNATI



OWNERSHIP NUMBER	OWNERSHIP NAME	DEED BOOK	PAGE	APN	AUDITOR ACERAGE	LAND USE	LOT NUMBER	PLAT NAME	PLAT BOOK	PLAT PAGE	DEED ACERAGE
38	CITY OF CINCINNATI	3155	105	13600020056	0.042	PUBLIC SERVICE	PART OF SQUARE 3	SETH CUTLER'S SUBDIVISION	DB 101	236	UNSTATED
38.06	CITY OF CINCINNATI	3109	357	13400060063	0.089	PUBLIC SERVICE	10 AND PART OF LOT 9	WILLIAM THOMS SUBDIVISION	DB 101	236	NO DEED
38.062	CITY OF CINCINNATI	3136	586	13400060064	0.029	PUBLIC SERVICE	11	WILLIAM THOMS SUBDIVISION	DB 101	236	UNSTATED
38.063	CITY OF CINCINNATI	3136	586	13400060065	0.030	PUBLIC SERVICE	12	WILLIAM THOMS SUBDIVISION	DB 101	236	UNSTATED
38.07	CITY OF CINCINNATI	3123	392	13400060066	0.063	PUBLIC SERVICE	13	WILLIAM THOMS SUBDIVISION	DB 101	236	UNSTATED
38.08	CITY OF CINCINNATI	3129	678	13400060067	0.063	PUBLIC SERVICE	14	WILLIAM THOMS SUBDIVISION	DB 101	236	UNSTATED
38.0801	CITY OF CINCINNATI	3082	156	13400060068	0.063	PUBLIC SERVICE	14	WILLIAM THOMS SUBDIVISION	DB 101	236	UNSTATED
40	AAIG OF CINCINNATI, LLC.94	3019	476	13600010060	1.262	COMMERCIAL	PARTS OF LOTS 14 & 15 & VAC 9TH ST.	N. LONGWORTH'S SUBDIVISION	94	4761.273	UNSTATED
41	CITY OF CINCINNATI	3019	532	13600010044	0.021	PUBLIC SERVICE	19	N. LONGWORTH'S SUBDIVISION	DB 94	476	UNSTATED
41.2	CITY OF CINCINNATI	3019	532	13600010044	0.014	PUBLIC SERVICE	18	N. LONGWORTH'S SUBDIVISION	DB 94	476	UNSTATED
41.3	CITY OF CINCINNATI	3162	519	13600010046	0.005	PUBLIC SERVICE	PART OF LOT 28	C. AND J. L. WAYNES SUBDIVISION	5	42	UNSTATED
41.4	CITY OF CINCINNATI	3085	32	13600010047	0.001	PUBLIC SERVICE	PART OF LOT 29	C. AND J. L. WAYNES SUBDIVISION	5	42	UNSTATED
42	CITY OF CINCINNATI	3109	431	13600010020	0.057	PUBLIC SERVICE	34	N. LONGWORTH'S SUBDIVISION	DB 94	476	UNSTATED
42.02	CITY OF CINCINNATI	3123	151	13600010021	0.053	PUBLIC SERVICE	35	N. LONGWORTH'S SUBDIVISION	DB 94	476	UNSTATED
42.03	CITY OF CINCINNATI	3129	679	13600010022	0.050	PUBLIC SERVICE	27	C. AND J. L. WAYNES SUBDIVISION	5	42	UNSTATED
42.04	CITY OF CINCINNATI	3121	265	13600010023	0.043	PUBLIC SERVICE	26	C. AND J. L. WAYNES SUBDIVISION	5	42	UNSTATED
42.05	CITY OF CINCINNATI	3162	115	13600010024	0.048	PUBLIC SERVICE	38	N. LONGWORTH'S SUBDIVISION	DB 94	476	UNSTATED
42.06	CITY OF CINCINNATI	3154	150	13600010025	0.051	PUBLIC SERVICE	39	N. LONGWORTH'S SUBDIVISION	DB 94	476	UNSTATED
42.07	CITY OF CINCINNATI	3140	149	13600010026	0.044	PUBLIC SERVICE	40	N. LONGWORTH'S SUBDIVISION	DB 94	476	UNSTATED
42.08	CITY OF CINCINNATI	3140	116	13600010027	0.069	PUBLIC SERVICE	41	N. LONGWORTH'S SUBDIVISION	DB 94	476	UNSTATED
42.09	CITY OF CINCINNATI	3140	116	13600010028	0.023	PUBLIC SERVICE	PT. 42	N. LONGWORTH'S SUBDIVISION	DB 94	476	UNSTATED
42.1	CITY OF CINCINNATI	3134	426	13600010029	0.020	PUBLIC SERVICE	PT. 42	N. LONGWORTH'S SUBDIVISION	DB 94	476	UNSTATED
42.11	CITY OF CINCINNATI	3134	426	13600010030	0.039	PUBLIC SERVICE	43	N. LONGWORTH'S SUBDIVISION	DB 94	476	UNSTATED
42.12	CITY OF CINCINNATI	3082	60	13600010031	0.033	PUBLIC SERVICE	44	N. LONGWORTH'S SUBDIVISION	DB 94	476	UNSTATED
42.13	CITY OF CINCINNATI	3091	349	13600010032	0.029	PUBLIC SERVICE	45	N. LONGWORTH'S SUBDIVISION	DB 94	476	UNSTATED
42.14	CITY OF CINCINNATI	3088	649	13600010033	0.023	PUBLIC SERVICE	46	N. LONGWORTH'S SUBDIVISION	DB 94	476	UNSTATED
43-2	CITY OF CINCINNATI	3090	413	13600010048	0	PUBLIC SERVICE					
43-2	CITY OF CINCINNATI	3192	665	13600010049	0	PUBLIC SERVICE					
43-3	CITY OF CINCINNATI	3019	287	13600010050	0.04	PUBLIC SERVICE					

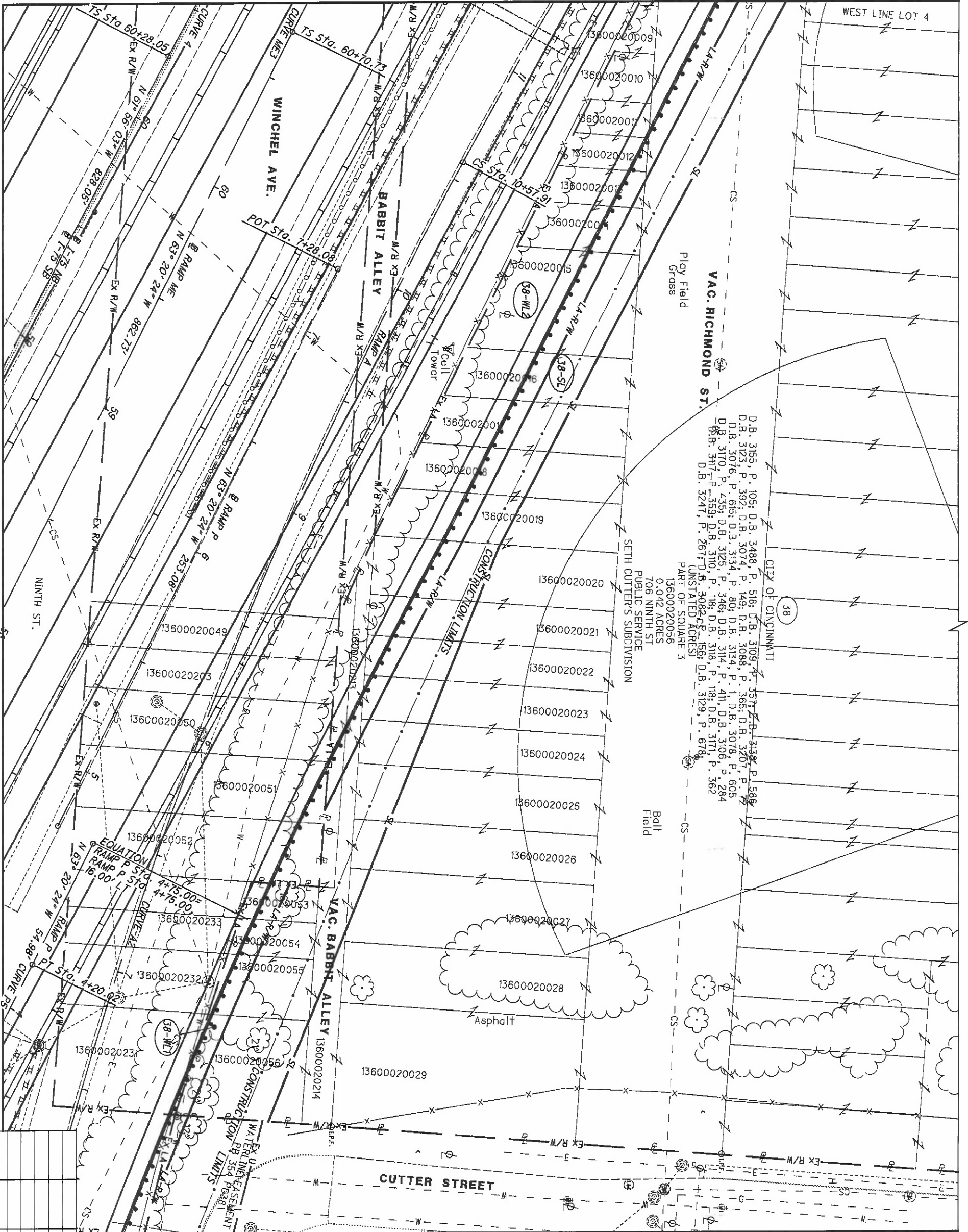
NOTE: STATION-OFFSET LABELS ARE REFERENCED FROM THE I-75 NB FOR MONUMENT TABLE SEE SHEETS 13-15

REV. BY	DATE	DESCRIPTION



134
251

MATCH LINE SEE SHEET 132



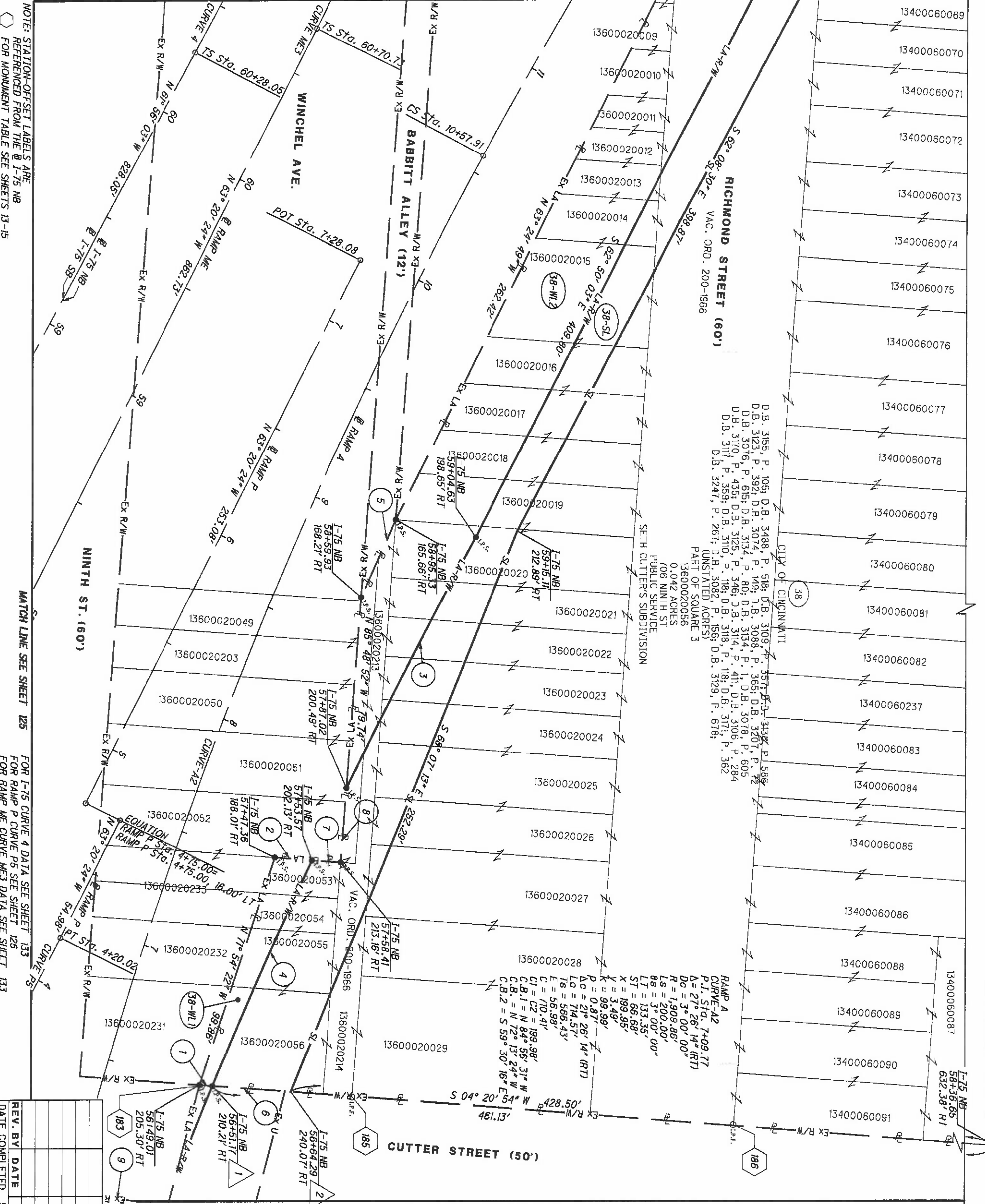
MATCH LINE SEE SHEET 137

MATCH LINE SEE SHEET 124

HAM-75-00-22
 HAMILTON COUNTY
 CINCINNATI TOWNSHIP
 SEC. 24, TOWN 4, FR. 1
 CITY OF CINCINNATI

REV. BY	DATE	DESCRIPTION
	5/09/2014	


MATCH LINE SEE SHEET 133



M.N.S. REFER TO SHEET X

MATCH LINE SEE SHEET 138

HAM-75-00.22
HAMILTON COUNTY
CINCINNATI TOWNSHIP
SEC. 24, TOWN 4, FR. 1
CITY OF CINCINNATI



- 1 S 4° 20' 54" W - 5.36'
- 2 N 04° 20' 54" E - 15.43'
- 3 R = 2278.08'
L = 117.64'
Δ = 02° 57' 31" LT
CH = S 62° 49' 53" E
CH = 117.62'
- 4 R = 2278.08'
L = 102.73'
Δ = 02° 35' 01" (LT)
CH = S 68° 26' 41" E
CH = 102.72'
- 5 N 66° 03' 39" W - 35.49'
- 6 S 04° 20' 54" W - 32.62'
- 7 N 04° 20' 54" E - 12.05'
- 8 N 85° 48' 52" W - 31.28'
- 9 N 04° 20' 54" E - 516.49'

NOTE: STATION-OFFSET LABELS ARE REFERENCED FROM THE @ I-75 NB FOR MONUMENT TABLE SEE SHEETS 13-15

MATCH LINE SEE SHEET 125

FOR I-75 CURVE 4 DATA SEE SHEET 133
FOR RAMP P CURVE P5 SEE SHEET 125
FOR RAMP ME CURVE ME3 DATA SEE SHEET 133

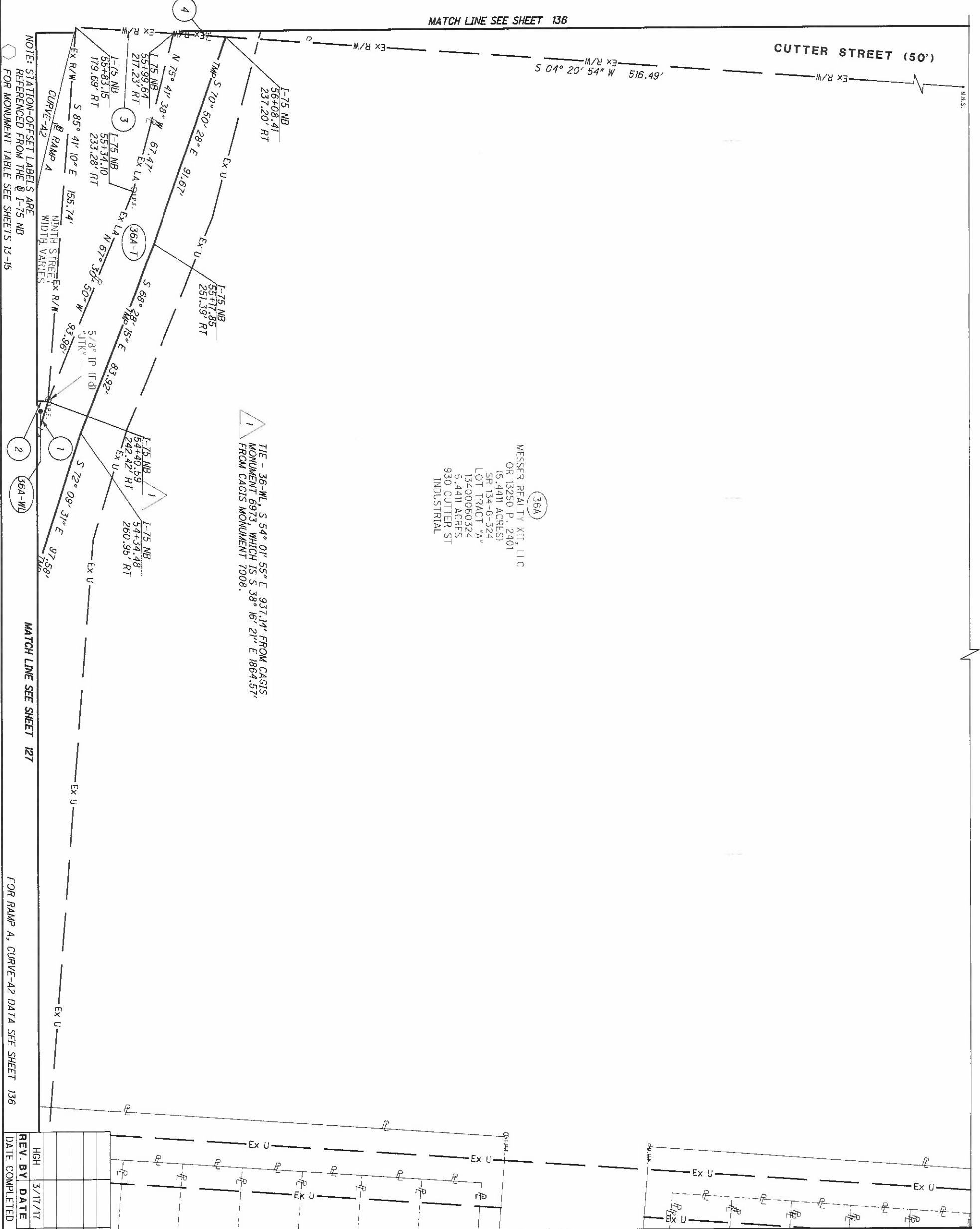
REV. BY	DATE	DESCRIPTION
	5/09/2014	

MATCH LINE SEE SHEET 135



REV. BY	DATE	DESCRIPTION
HGH	3/17/11	REVISE OWNERSHIP, TOPO, PARCEL 36
DATE COMPLETED	5/09/2014	

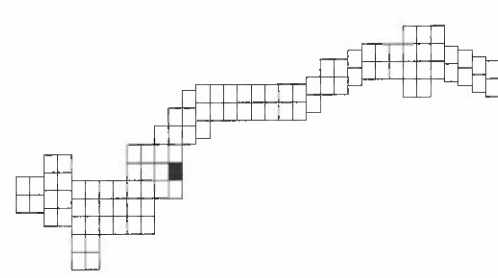
HAM-75-00.22
 HAMILTON COUNTY
 CINCINNATI TOWNSHIP
 SEC. 24, TOWN 4, FR. 1
 CITY OF CINCINNATI



36A
 MESSER REALTY XII, LLC
 OR 13250 P. 2401
 (5.4411 ACRES)
 SR 134-6-324
 LOT TRACT "A"
 13400060324
 5.4411 ACRES
 930 CUTLER ST
 INDUSTRIAL

1
 TIE - 36-WL, S 54° 01' 55" E, 937.14', FROM CAGIS MONUMENT 6973, WHICH IS S 38° 16' 21" E, 1864.57', FROM CAGIS MONUMENT 7008.

HAM-75-00.22
 HAMILTON COUNTY
 CINCINNATI TOWNSHIP
 SEC. 24, TOWN 4, FR. 1
 CITY OF CINCINNATI

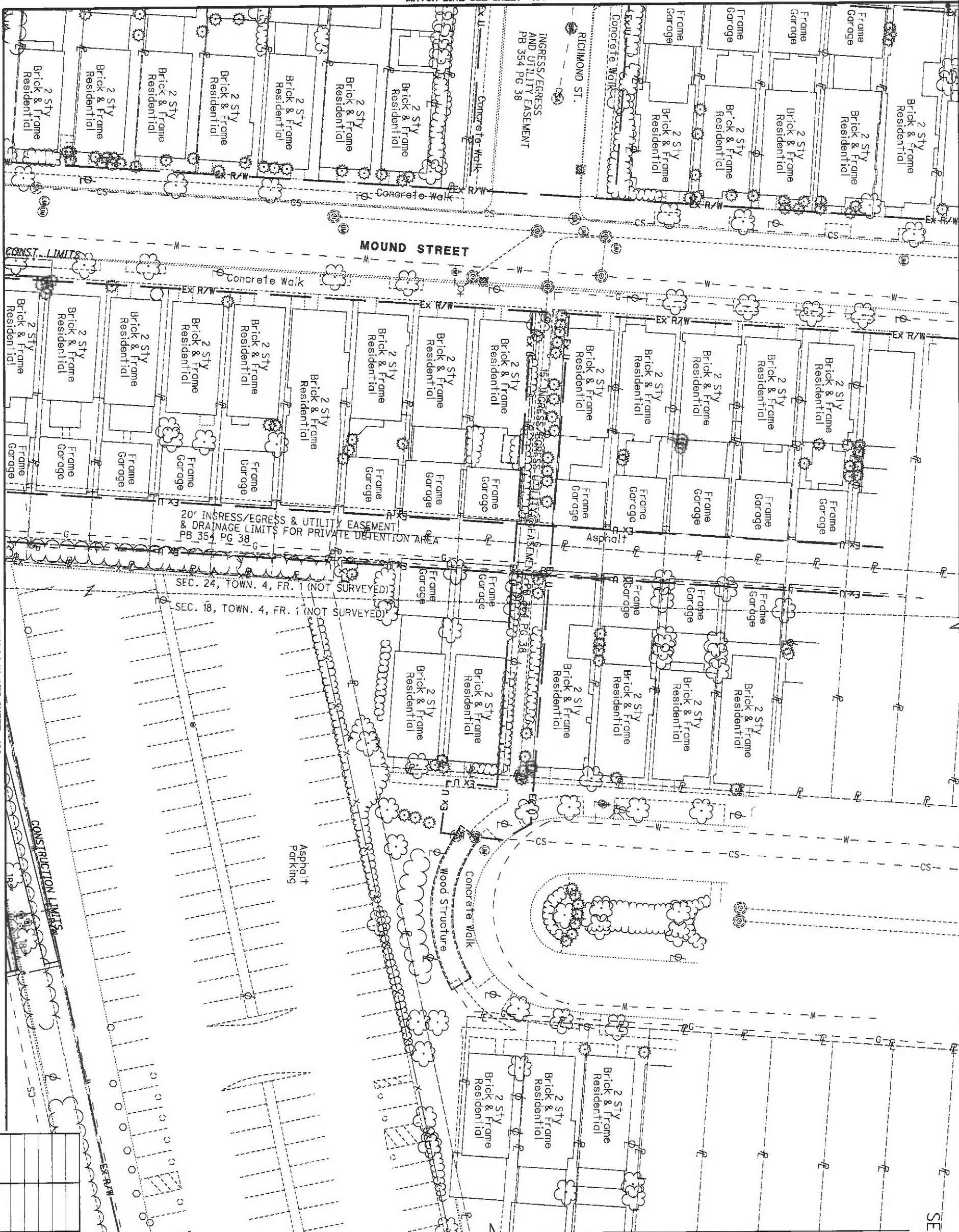


- 1 S 72° 49' 05" E - 46.46'
- 2 N 03° 56' 41" E - 6.60'
- 3 S 04° 20' 54" W - 41.01'
- 4 N 04° 20' 54" E - 21.81'

REV. BY	DATE	DESCRIPTION
GH	3/17/11	REVISE OWNERSHIP, PARCEL 36
DATE COMPLETED	5/09/2014	

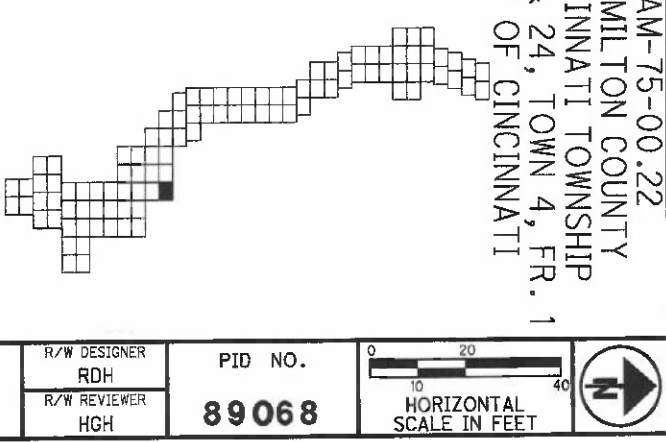
MATCH LINE SEE SHEET 137

20' INGRESS/EGRESS AND UTILITY EASEMENT
& DRAINAGE LIMITS FOR PRIVATE DETENTION AREA
PB 354 PG 38



MATCH LINE SEE SHEET 128

HAM-75-00.22
HAMILTON COUNTY
CINCINNATI TOWNSHIP
SEC. 18 & 24, TOWN 4, FR. 1
CITY OF CINCINNATI

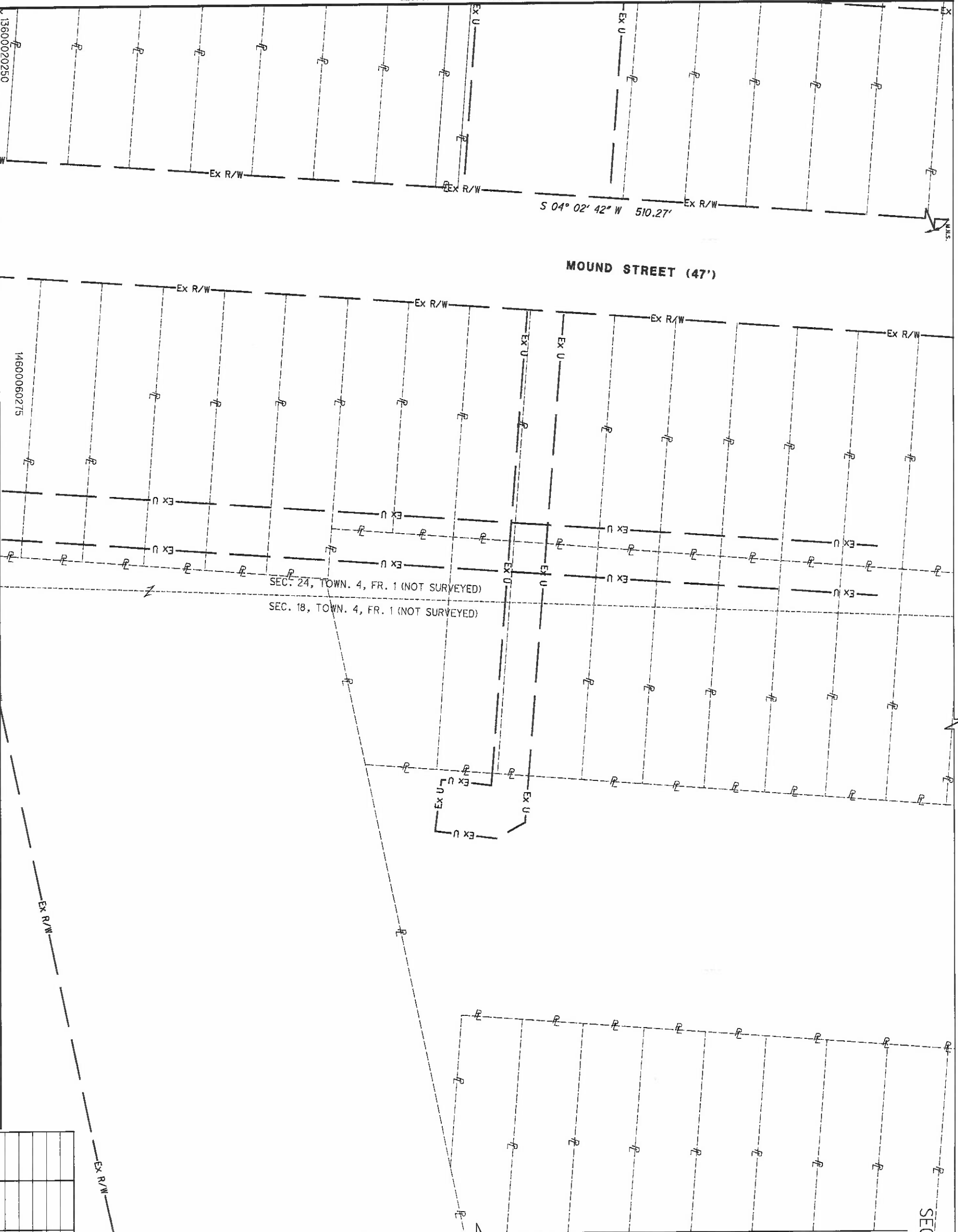


REV. BY	DATE	DESCRIPTION

DATE COMPLETED 5/09/2014

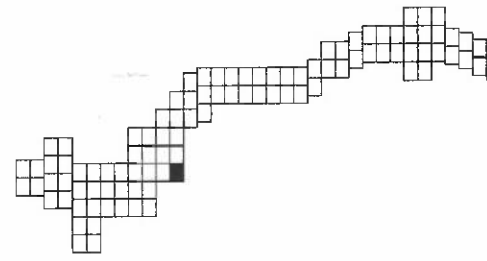
MATCH LINE SEE SHEET 138

NOTE: STATION-OFFSET LABELS ARE REFERENCED FROM THE Q-I-75 NB FOR MONUMENT TABLE SEE SHEETS 13-15

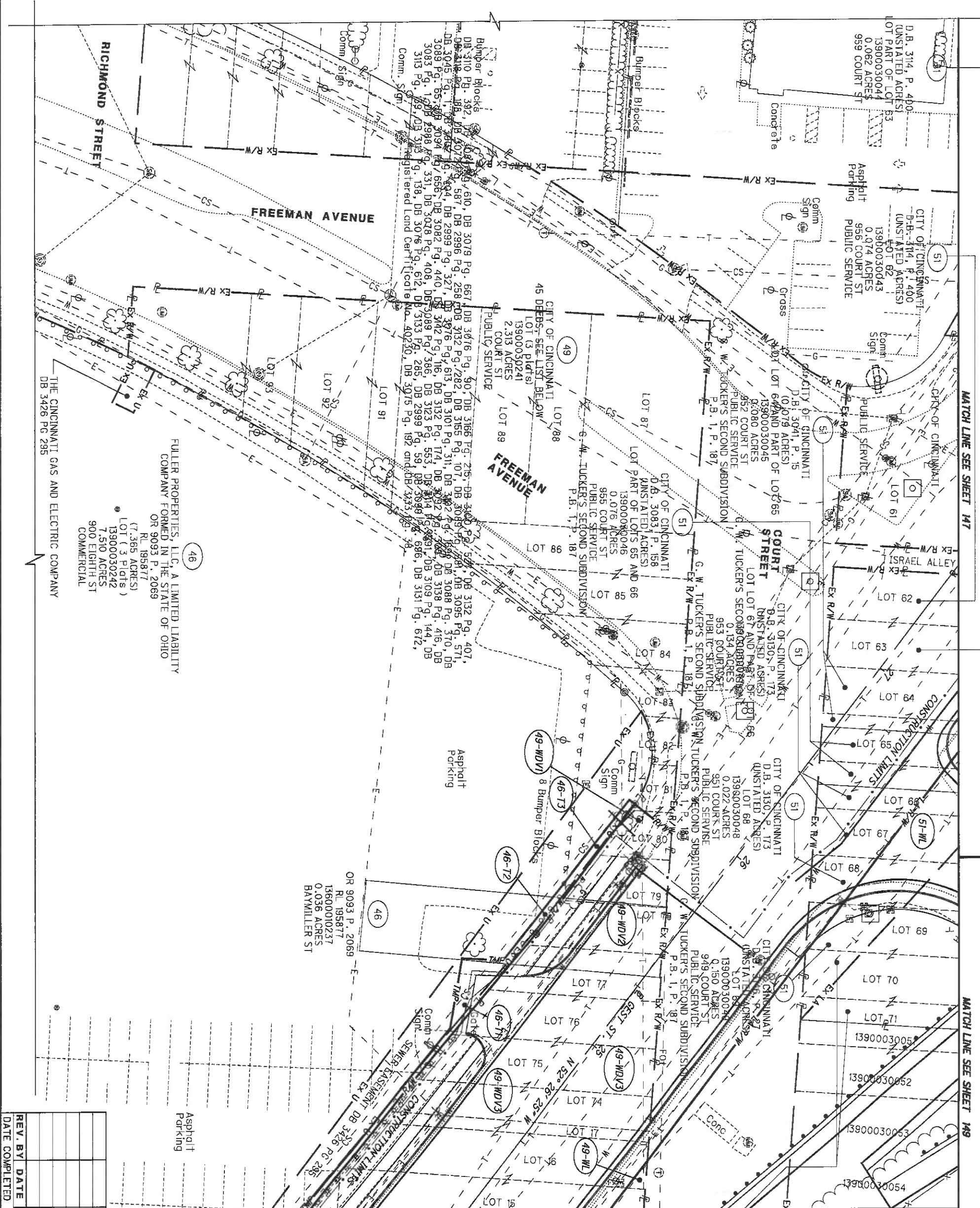


SEC. 24, TOWN. 4, FR. 1 (NOT SURVEYED)
SEC. 18, TOWN. 4, FR. 1 (NOT SURVEYED)

HAM-75-00.22
HAMILTON COUNTY
CINCINNATI TOWNSHIP
CINCINNATI
CITY OF CINCINNATI
SEC. 18 & 24, TOWN 4, FR. 1



REV. BY	DATE	DESCRIPTION



MATCH LINE SEE SHEET 147

MATCH LINE SEE SHEET 149

MATCH LINE SEE SHEET 143

HAM-75-00.22
 HAMILTON COUNTY
 CINCINNATI TOWNSHIP
 SEC. 24, TOWN 4, FR. 1
 CITY OF CINCINNATI

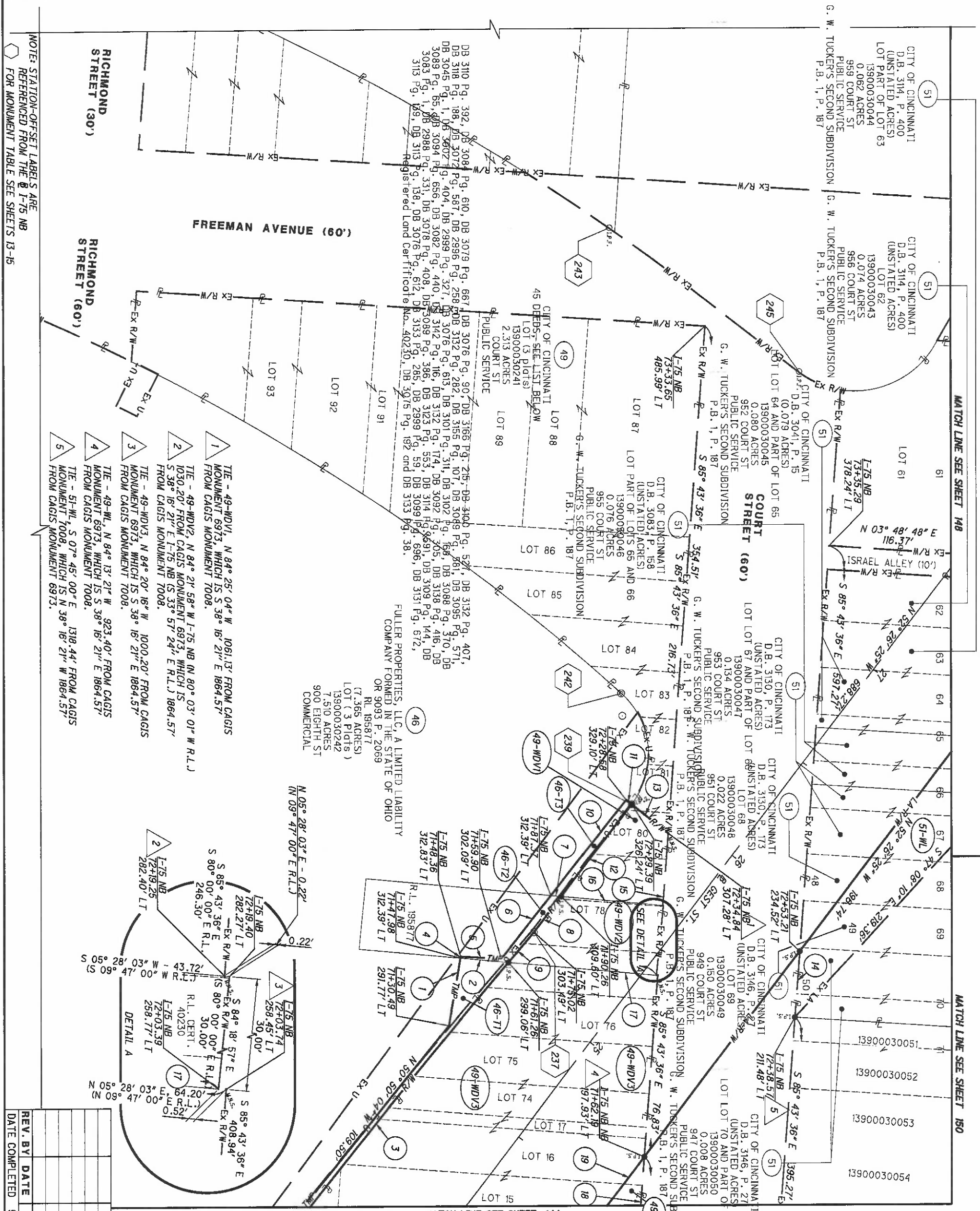
CITY OF CINCINNATI
 D.B. 3146, P. 27
 (UNSTATED ACRES)
 947 COURT ST
 PUBLIC SERVICE
 P.B. 1, P. 187

(46)
 FULLER PROPERTIES, LLC, A LIMITED LIABILITY
 COMPANY FORMED IN THE STATE OF OHIO
 OR 9093 P. 2069
 R.L. 195877
 (7.365 ACRES)
 LOT (3 PLOTS)
 13900030242
 7.510 ACRES
 900 EIGHTH ST
 COMMERCIAL

REV. BY	DATE	DESCRIPTION

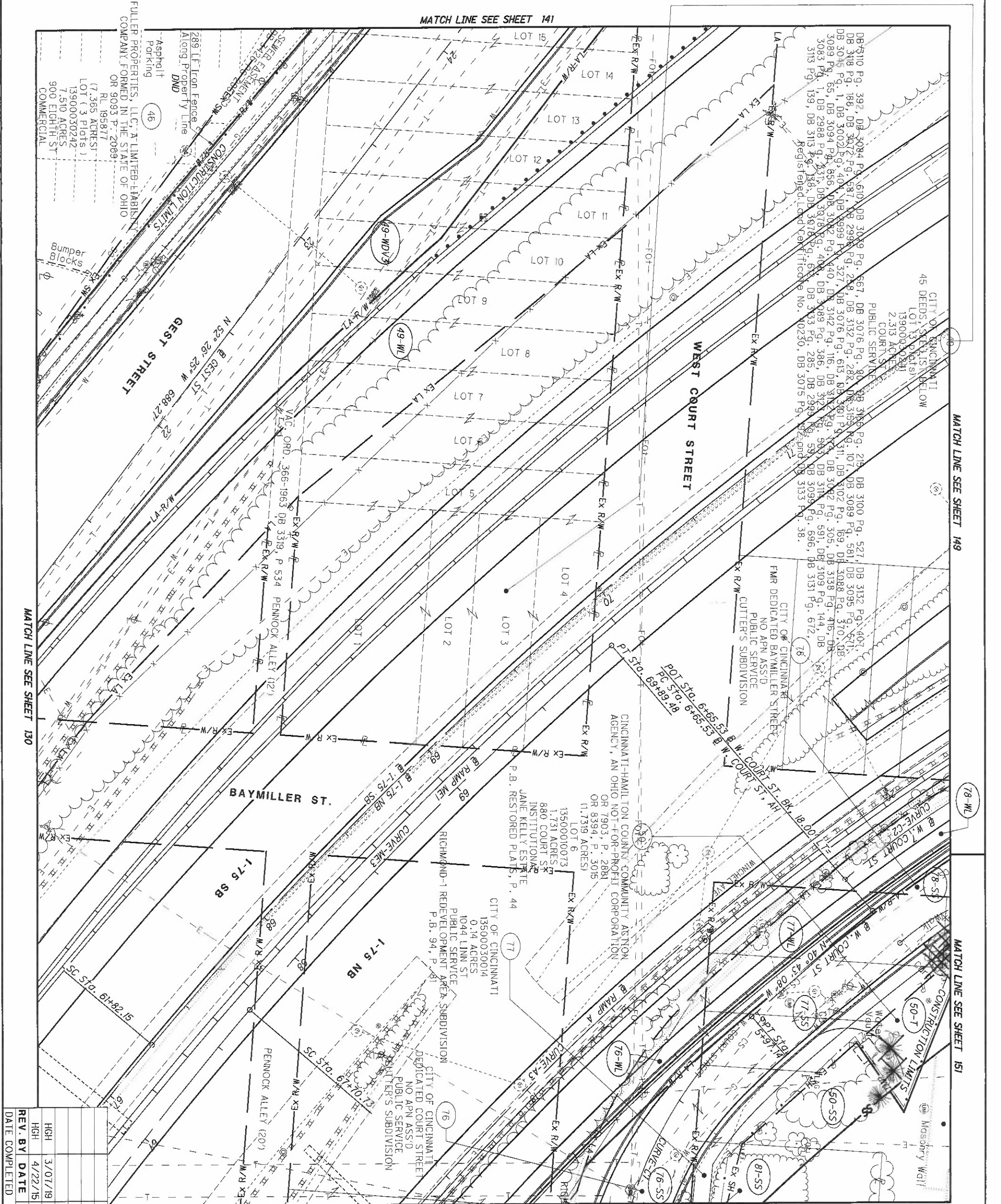
DATE COMPLETED 5/09/2014

<p>HAM-75-00.22</p>	<p>RIGHT OF WAY TOPO SHEET I-75</p>	<p>R/W DESIGNER RDH</p> <p>R/W REVIEWER HGH</p>	<p>PID NO. 89068</p>	<p>HORIZONTAL SCALE IN FEET</p>	
----------------------------	---	---	---------------------------------	---------------------------------	--



HAM-75-00.22
HAMILTON COUNTY
CINCINNATI TOWNSHIP
SEC. 24, TOWN 4, FR. 1
CITY OF CINCINNATI

NO.	DESCRIPTION
1	N 80° 08' 46" W - 29.22'
2	N 05° 28' 03" E - 20.63'
3	R = 3842.55' L = 190.12' Δ = 02° 50' 05" LT CH = S 51° 00' 39" E CH = 190.10'
4	N 80° 08' 46" W - 0.63'
5	N 03° 18' 24" E - 17.42'
6	N 51° 36' 35" W - 34.21'
7	N 05° 28' 03" E - 4.43'
8	N 09° 47' 00" E R.L.J. N 52° 25' 42" W - 19.10' N 48° 06' 30" W R.L.J.
9	R = 3842.55' L = 16.89' Δ = 00° 15' 07" LT CH = S 49° 28' 03" E CH = 16.89' W R.L.J. CH = 16.89' W - 52.04'
10	N 51° 36' 35" W - 52.04'
11	N 39° 01' 00" E - 3.01'
12	S 52° 25' 42" E - 49.60'
13	N 39° 01' 00" E - 20.05'
14	N 85° 43' 36" W - 28.41'
15	S 85° 43' 36" E - 30.94'
16	N 05° 28' 03" E - 43.72' N 09° 47' 00" E R.L.J.
17	S 05° 28' 03" W - 63.68' S 09° 47' 00" W R.L.J.
18	S 85° 43' 36" E - 107.82'
19	S 52° 26' 25" E - 139.98'



REV. BY	DATE	DESCRIPTION
HGH	3/07/19	ADD PARCELS 76-WL, 77-WL, 78-WL
HGH	4/22/15	PARCEL 46 - UPDATE TOPO, REV. TEMPS
DATE COMPLETED	5/09/2014	

143
251

HAM-75-00.22

RIGHT OF WAY TOPO SHEET
I-75

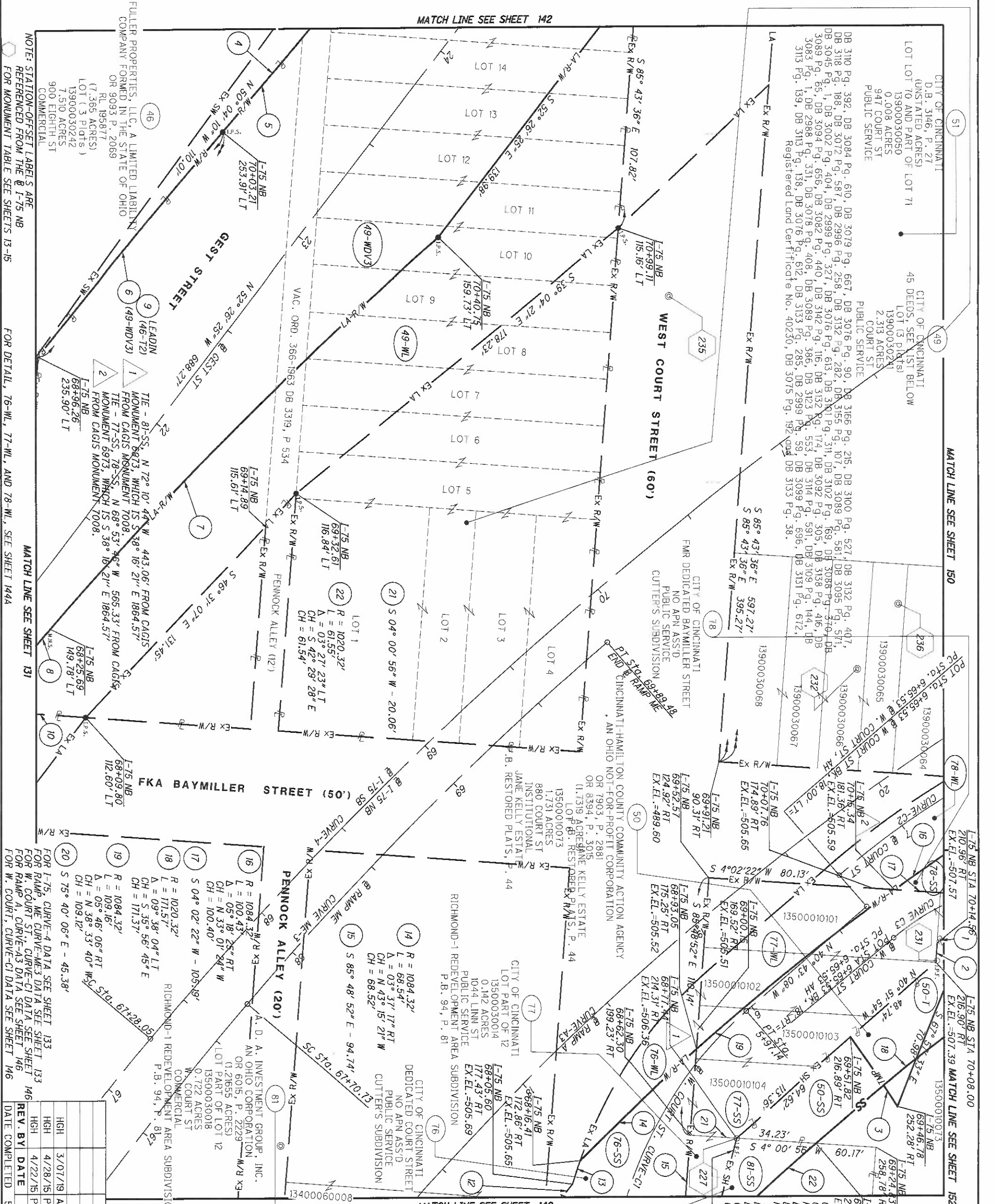
R/W DESIGNER
RDH
R/W REVIEWER
HGH

PID NO.
89068

0 20 40
10
HORIZONTAL SCALE IN FEET

HAM-75-00.22
HAMILTON COUNTY
CINCINNATI TOWNSHIP
SEC. 24, TOWN 4, FR. 1
CITY OF CINCINNATI

A. D. A. INVESTMENT GROUP, INC.
AN OHIO CORPORATION
OR 6015, P. 2229
(1.21655 ACRES)
LOT PART OF LOT 12
13500030018
0.1722 ACRES
W. COURT ST
COMMERCIAL
RICHMOND-1 REDEVELOPMENT AREA SUBDIVISION
P.B. 94, P. 81



REV.	BY	DATE	DESCRIPTION
1	RDH	3/07/19	ADD PARCELS 76-WL, 77-WL, 78-WL
2	HGH	4/28/15	PARCEL 49-WDV - ADJUST BOUNDARY
3	HGH	4/22/15	PARCEL 46 - UPDATE TOPO, REV. TEMPS
4	HGH	5/09/2014	DATE COMPLETED

HAM-75-0.22

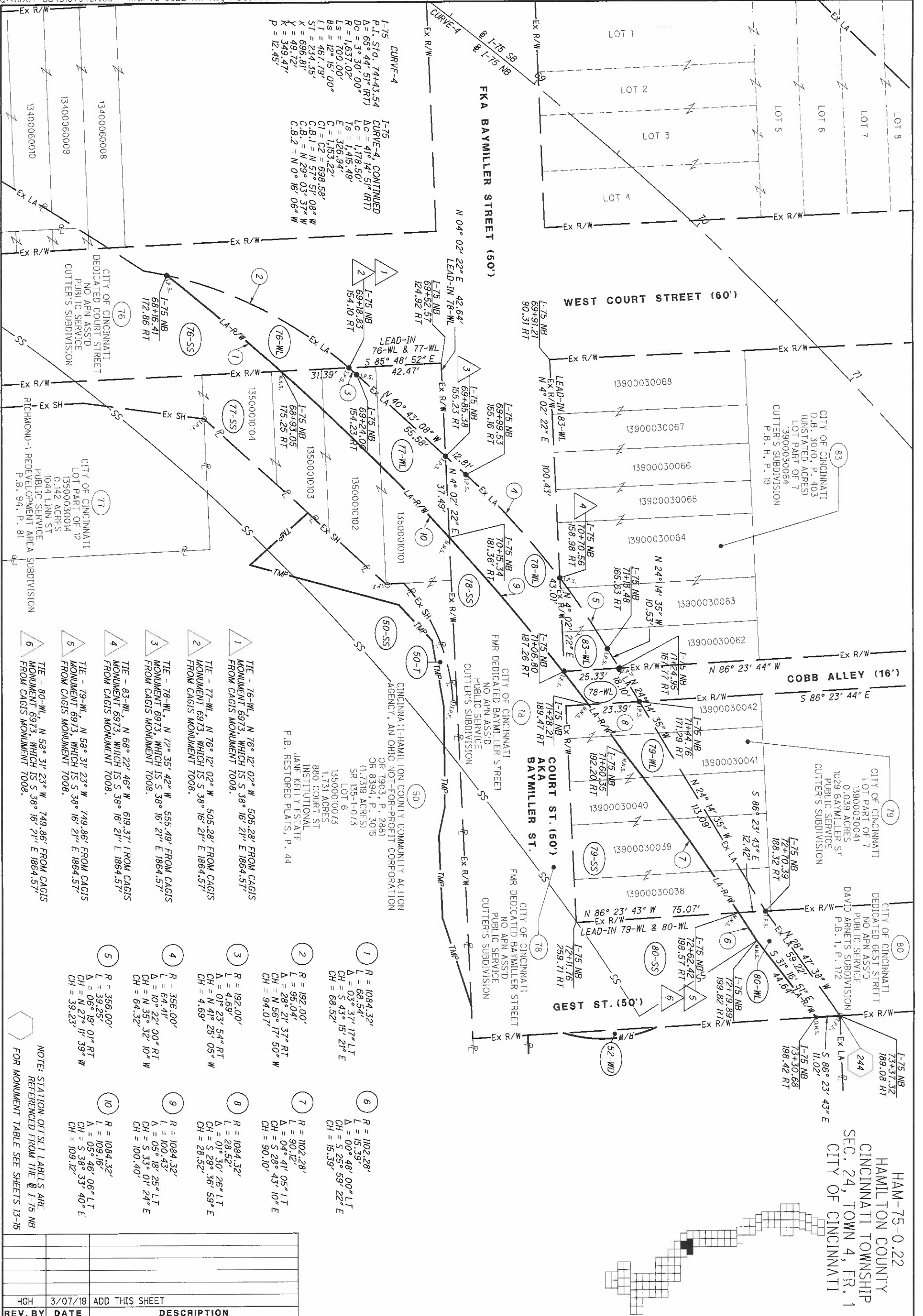
RIGHT OF WAY BOUNDARY SHEET

I-75

R/W DESIGNER: RDH
R/W REVIEWER: HGH

PID NO. **89068**

HORIZONTAL SCALE IN FEET



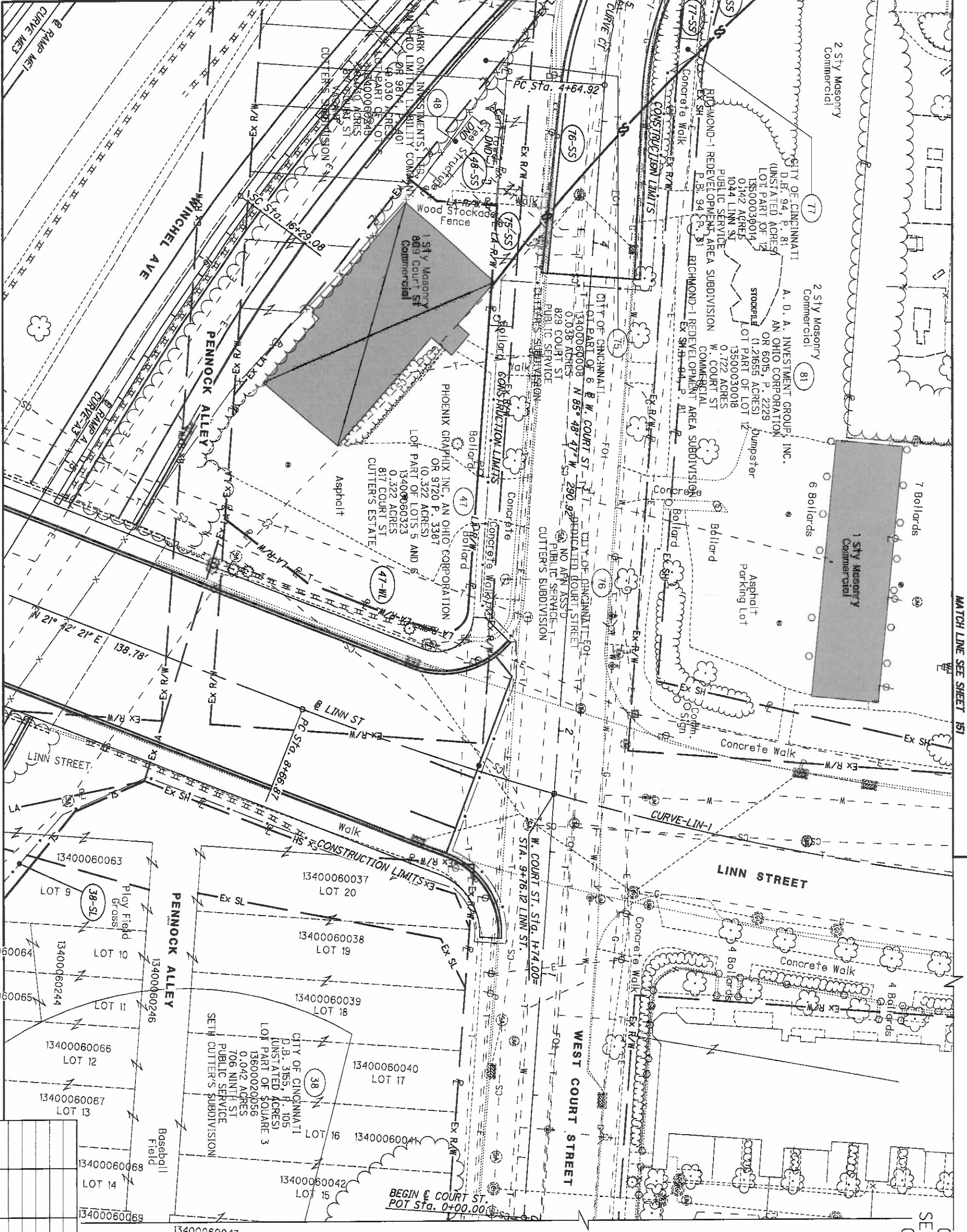
- 1 TIE - 76-WL, N 76° 12' 02" W 505.28' FROM CAGIS MONUMENT 6973, WHICH IS S 38° 16' 21" E 1864.57' FROM CAGIS MONUMENT 7008.
- 2 TIE - 77-WL, N 76° 12' 02" W 505.28' FROM CAGIS MONUMENT 6973, WHICH IS S 38° 16' 21" E 1864.57' FROM CAGIS MONUMENT 7008.
- 3 TIE - 78-WL, N 72° 35' 42" W 555.49' FROM CAGIS MONUMENT 6973, WHICH IS S 38° 16' 21" E 1864.57' FROM CAGIS MONUMENT 7008.
- 4 TIE - 83-WL, N 68° 22' 46" W 619.37' FROM CAGIS MONUMENT 6973, WHICH IS S 38° 16' 21" E 1864.57' FROM CAGIS MONUMENT 7008.
- 5 TIE - 79-WL, N 58° 31' 23" W 749.86' FROM CAGIS MONUMENT 6973, WHICH IS S 38° 16' 21" E 1864.57' FROM CAGIS MONUMENT 7008.
- 6 TIE - 80-WL, N 58° 31' 23" W 749.86' FROM CAGIS MONUMENT 6973, WHICH IS S 38° 16' 21" E 1864.57' FROM CAGIS MONUMENT 7008.

- 1 R = 1084.32' L = 68.54' Δ = 03° 37' 17" LT CH = S 43° 15' 21" E CH = 68.52'
- 2 R = 192.00' L = 95.04' Δ = 28° 21' 37" RT CH = N 56° 17' 50" W CH = 94.07'
- 3 R = 192.00' L = 4.69' Δ = 01° 23' 54" RT CH = N 41° 25' 05" W CH = 4.69'
- 4 R = 356.00' L = 64.41' Δ = 10° 22' 00" RT CH = N 35° 32' 10" W CH = 64.32'
- 5 R = 1084.32' L = 109.16' Δ = 05° 46' 06" LT CH = S 38° 33' 40" E CH = 109.12'
- 6 R = 1102.28' L = 15.39' Δ = 00° 48' 00" LT CH = S 28° 59' 22" E CH = 15.39'
- 7 R = 1102.28' L = 90.12' Δ = 04° 41' 05" LT CH = S 28° 43' 10" E CH = 90.10'
- 8 R = 1084.32' L = 28.52' Δ = 01° 30' 26" LT CH = S 29° 36' 59" E CH = 28.52'
- 9 R = 1084.32' L = 100.43' Δ = 05° 18' 25" LT CH = S 33° 01' 24" E CH = 100.40'
- 10 R = 1084.32' L = 109.16' Δ = 05° 46' 06" LT CH = S 38° 33' 40" E CH = 109.12'

NOTE: STATION-OFFSET LABELS ARE REFERENCED FROM THE I-75 NB FOR MONUMENT TABLE SEE SHEETS 13-15

REV. BY	DATE	DESCRIPTION
HGH	3/07/19	ADD THIS SHEET

MATCH LINE SEE SHEET 143



MATCH LINE SEE SHEET 151

MATCH LINE SEE SHEET 132

HAM-75-00.22
 HAMILTON COUNTY
 CINCINNATI TOWNSHIP
 SEC. 24, TOWN 4, FR. 1
 CITY OF CINCINNATI

LINN ST
 CURVE-LIN-1
 P.I. STA. 10+41.45
 Δ = 17° 19' 28" (LT)
 DC = 5° 00' 00"
 R = 1,145.94'
 T = 174.58'
 L = 346.50'
 E = 13.22'
 C = 345.18'
 C.B. = N 13° 02' 37" E

RAMP ME1
 CURVE-ME1-2
 P.I. STA. 66+74.29
 Δ = 22° 45' 01" (RT)
 DC = 4° 00' 00"
 R = 1,432.39'
 T = 1,432.39'
 L = 1,432.39'
 E = 218.76'
 C = 218.54'
 C.B. 1 = N 58° 40' 32" W
 C.B. 2 = N 44° 57' 53" W

REV. BY	DATE	DESCRIPTION

HAM-75-00.22

RIGHT OF WAY TOPO SHEET
 1-75

R/W DESIGNER
 RDH

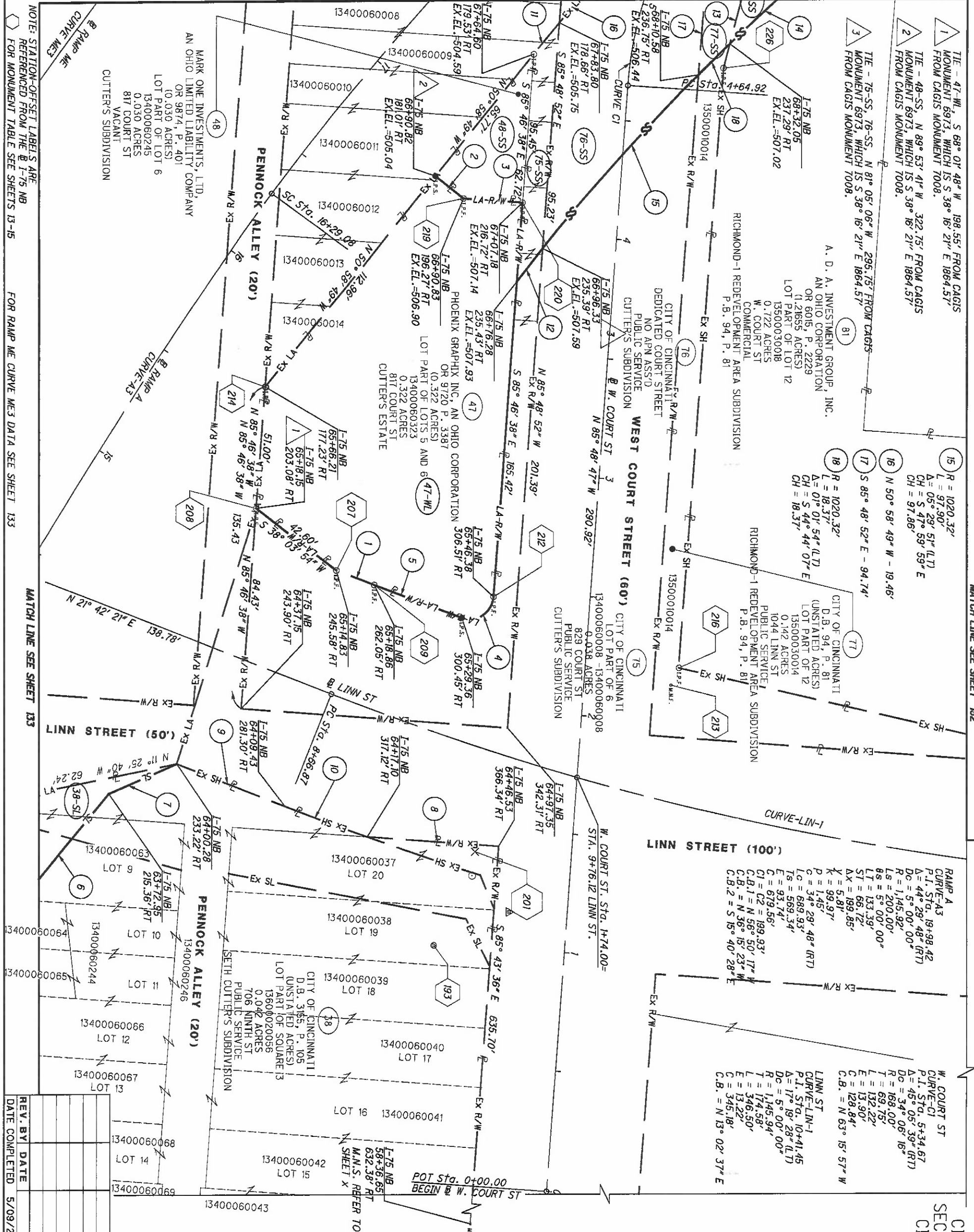
PID NO.
 89068

0 20 40
 HORIZONTAL
 SCALE IN FEET



145
 257

MATCH LINE SEE SHEET 144



NOTE: STATION-OFFSET LABELS ARE REFERENCED FROM THE @ I-75 NB FOR RAMP WE CURVE WE3 DATA SEE SHEET 133

FOR RAMP WE CURVE WE3 DATA SEE SHEET 133

MATCH LINE SEE SHEET 133

REV. BY	DATE	DESCRIPTION
	5/09/2014	

- 1 THE - 47-WL, S 68° 01' 49" W 198.55' FROM CAGIS MONUMENT 6973, WHICH IS S 38° 16' 21" E 1864.57' FROM CAGIS MONUMENT 7008.
- 2 THE - 48-SS, N 89° 53' 41" W 322.75' FROM CAGIS MONUMENT 6973, WHICH IS S 38° 16' 21" E 1864.57' FROM CAGIS MONUMENT 7008.
- 3 THE - 75-SS, 76-SS, N 81° 05' 06" W 236.75' FROM CAGIS MONUMENT 6973, WHICH IS S 38° 16' 21" E 1864.57' FROM CAGIS MONUMENT 7008.

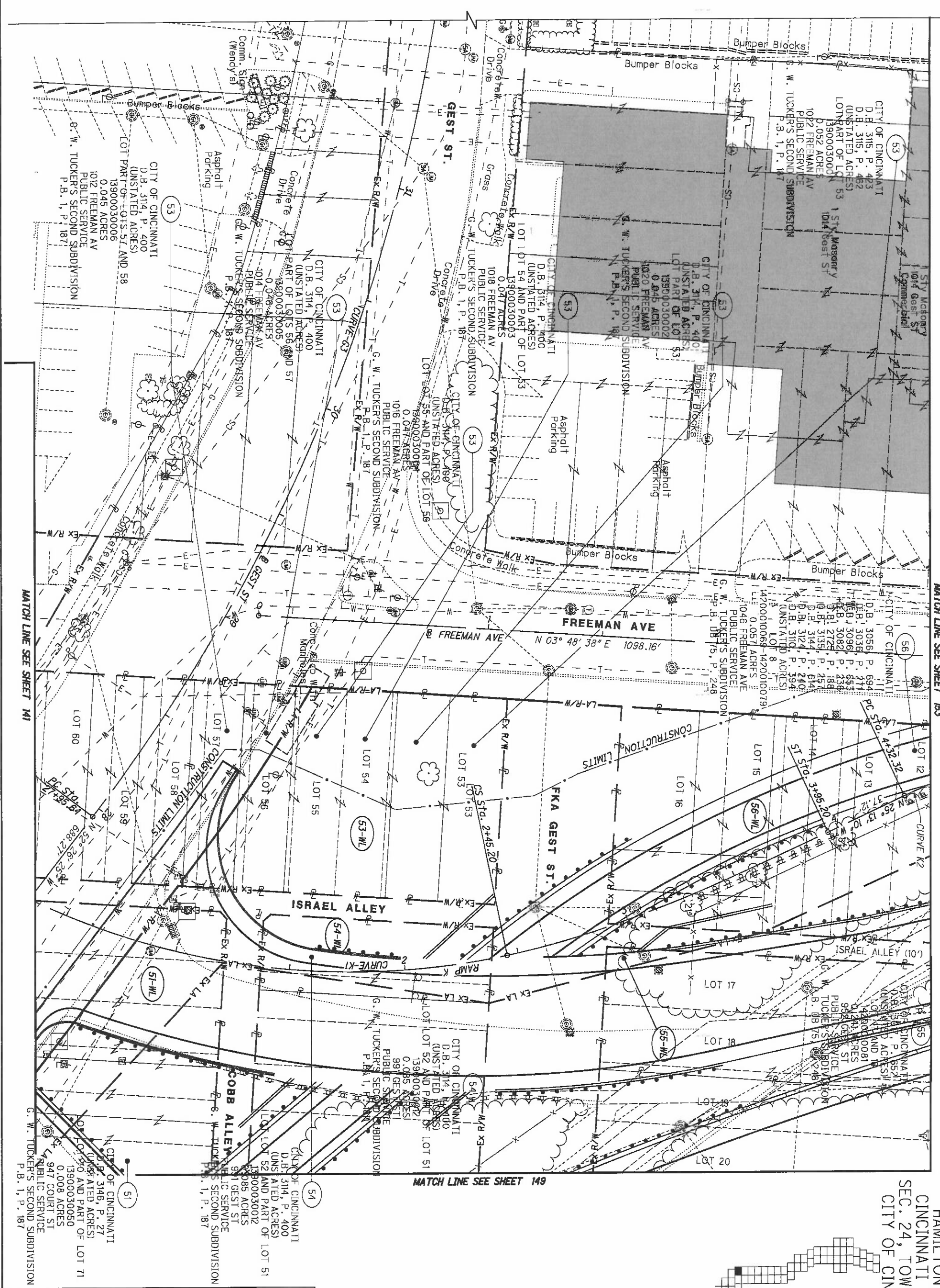
- 15 R = 1020.32'
L = 97.90'
Δ = 05° 29' 51" (LT)
CH = S 47° 59' 59" E
CH = 97.86'
- 16 N 50° 58' 49" W - 19.46'
- 17 S 85° 48' 52" E - 94.74'
- 18 R = 1020.32'
L = 18.37'
Δ = 01° 01' 54" (LT)
CH = S 44° 44' 07" E
CH = 18.37'

- RAMP A
CURVE-A3
P.I. Sta. 19+98.42
Δ = 44° 29' 48" (RT)
Dc = 5° 00' 00"
R = 1,145.92'
Ls = 200.00'
8s = 5° 00' 00"
Ll = 133.39'
Tl = 66.72'
X = 199.85'
Y = 5.81'
K = 99.97'
P = 1.45'
C = 34° 29' 48" (RT)
Lc = 689.93'
Ts = 569.34'
E = 93.74'
C1 = 679.56'
C2 = 189.93'
C.B.1 = N 56° 50' 17" W
C.B.2 = N 36° 15' 23" W
C.B.2 = S 15° 40' 28" E

- W. COURT ST
CURVE-C1
P.I. Sta. 5+34.67
Δ = 45° 05' 39" (RT)
Dc = 34° 06' 16"
R = 168.00'
T = 69.75'
L = 132.22'
E = 13.90'
C = 128.84'
C.B. = N 63° 15' 57" W

- LINN ST
CURVE-LIN-1
P.I. Sta. 10+41.45
Δ = 17° 19' 28" (LT)
Dc = 5° 00' 00"
R = 1,145.94'
T = 174.58'
L = 346.50'
E = 13.22'
C = 345.18'
C.B. = N 13° 02' 37" E

- 1 S 21° 44' 30" W - 16.86'
- 2 N 39° 01' 11" E - 15.26'
- 3 N 04° 13' 43" E - 25.00'
- 4 R = 10.00'
L = 18.41'
Δ = 105° 27' 14" RT
CH = S 33° 03' 01" E
CH = 15.92'
- 5 R = 1095.92'
L = 39.50'
Δ = 02° 03' 54" RT
CH = S 20° 42' 33" W
CH = 39.49'
- 6 S 50° 33' 59" E - 48.66'
- 7 S 23° 36' 43" E - 31.07'
- 8 S 04° 24' 07" W - 55.61'
- 9 N 21° 44' 22" E - 48.81'
- 10 R = 1195.92'
L = 36.48'
Δ = 01° 44' 51" (RT)
CH = S 20° 52' 04" W
CH = 36.47'
- 11 N 50° 58' 49" W - 17.13'
- 12 S 51° 14' 08" E - 17.34'
- 13 N 75° 40' 05" W - 45.38'
- 14 R = 1020.32'
L = 61.55'
Δ = 03° 27' 23" LT
CH = S 42° 29' 28" E
CH = 61.54'



MATCH LINE SEE SHEET 153

MATCH LINE SEE SHEET 149

MATCH LINE SEE SHEET 141

HAM-75-00.22
 HAMILTON COUNTY
 CINCINNATI TOWNSHIP
 SEC. 24, TOWN 4, FR. 1
 CITY OF CINCINNATI

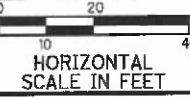
REV. BY	DATE	DESCRIPTION
	5/09/2014	

HAM-75-00.22

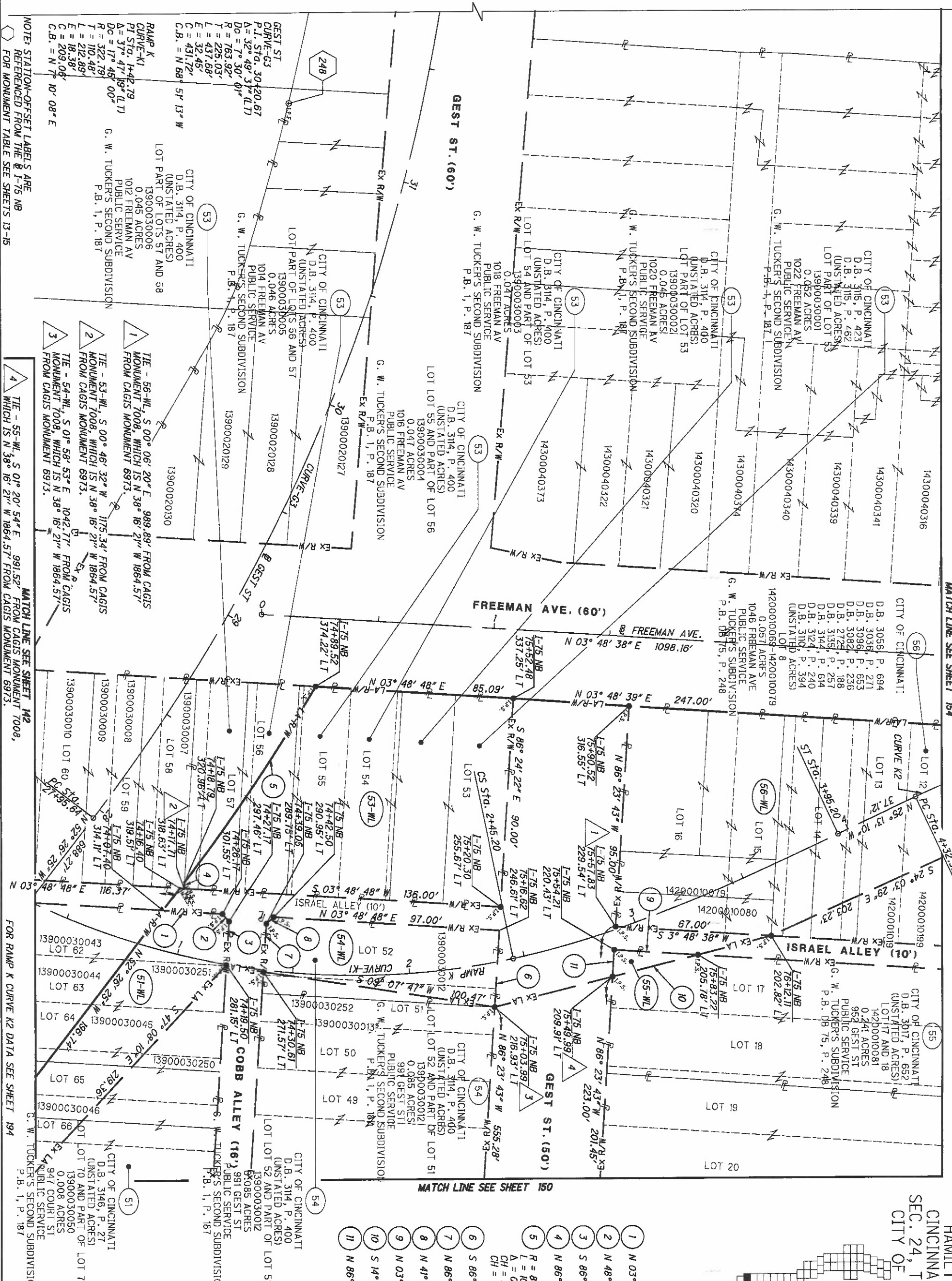
RIGHT OF WAY TOPO SHEET
1-75

R/W DESIGNER
 RDH
 R/W REVIEWER
 HGH

PID NO.
89068



147
 251



NOTE: STATION-OFFSET LABELS ARE REFERENCED FROM THE @ I-75 NB FOR MONUMENT TABLE SEE SHEETS 13-15

1 TIE - 56-WL, S 00° 06' 20" E 989.89' FROM CAGIS MONUMENT 7008, WHICH IS N 38° 16' 21" W 1864.57'
 2 TIE - 53-WL, S 00° 46' 32" W 1175.34' FROM CAGIS MONUMENT 7008, WHICH IS N 38° 16' 21" W 1864.57'
 3 TIE - 54-WL, S 01° 58' 53" E 1042.77' FROM CAGIS MONUMENT 7008, WHICH IS N 38° 16' 21" W 1864.57'
 4 TIE - 55-WL, S 01° 20' 54" E 991.52' FROM CAGIS MONUMENT 7008, WHICH IS N 38° 16' 21" W 1864.57' FROM CAGIS MONUMENT 6973.

FOR RAMP K CURVE K2 DATA SEE SHEET 194

REV. BY	DATE	DESCRIPTION

- 1 N 03° 48' 48" E - 25.60'
- 2 N 48° 42' 32" E - 4.25'
- 3 S 86° 23' 44" E - 18.65'
- 4 N 86° 24' 22" W - 2.67'
- 5 R = 811.96',
L = 100.98',
A = 07° 07' 34" LT
CH = N 56° 06' 46" W
CH = 100.92'
- 6 S 86° 23' 43" E - 33.00'
- 7 N 86° 23' 44" W - 20.69'
- 8 N 41° 17' 28" W - 4.23'
- 9 N 03° 48' 38" E - 35.91'
- 10 S 14° 02' 16" E - 37.68'
- 11 N 86° 23' 43" W - 11.55'

HAM-75-0.22
 HAMILTON COUNTY
 CINCINNATI TOWNSHIP
 SEC. 24, TOWN 4, FR. 1
 CITY OF CINCINNATI

HORIZONTAL SCALE IN FEET

R/W DESIGNER RDH	PID NO. 89068
R/W REVIEWER HGH	

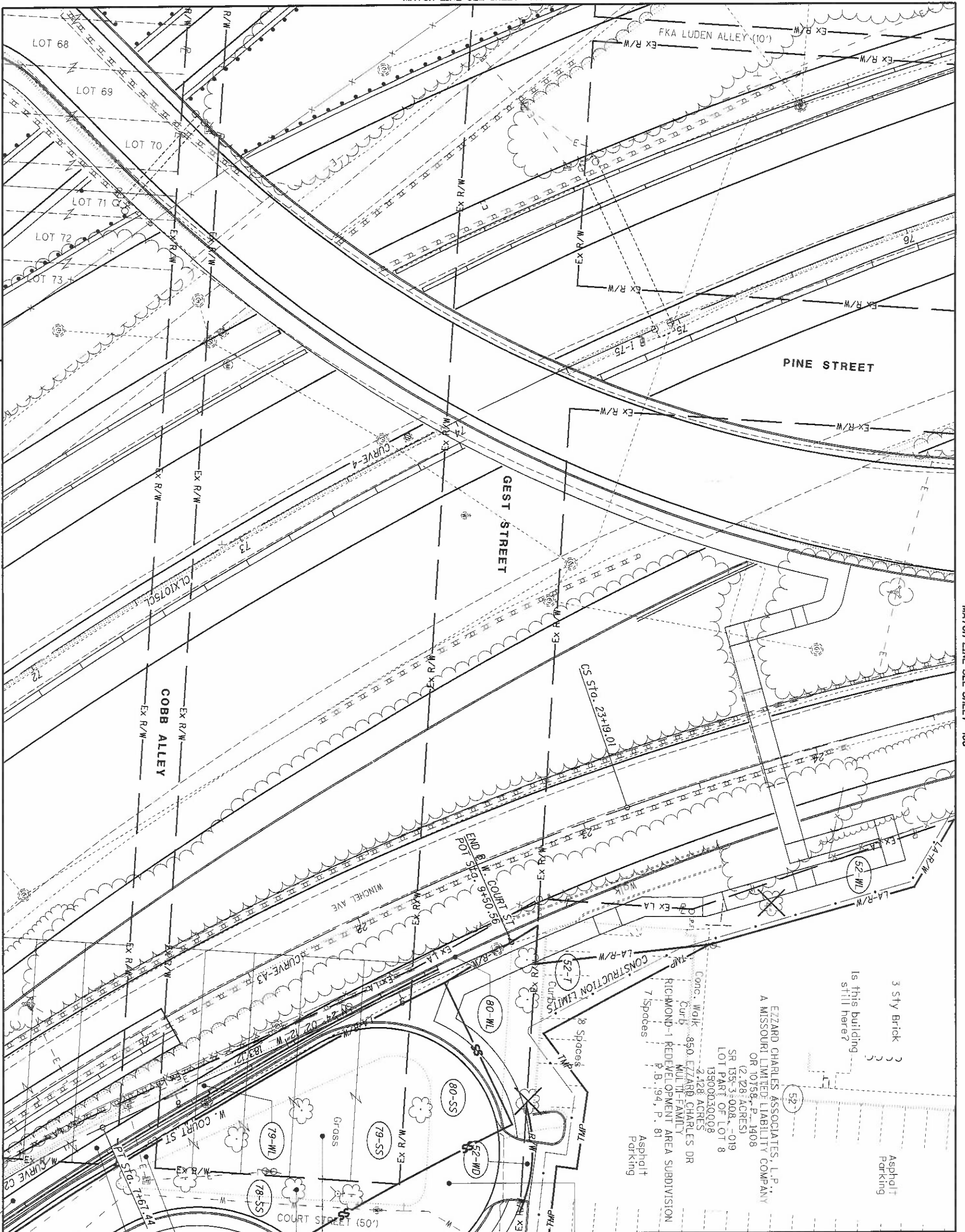
MATCH LINE SEE SHEET 147

MATCH LINE SEE SHEET 141

MATCH LINE SEE SHEET 143

MATCH LINE SEE SHEET 155

MATCH LINE SEE SHEET 151



3 Sty Brick
Is this building still here?
Asphalt Parking

EZZARD CHARLES ASSOCIATES, L.P.
A MISSOURI LIMITED LIABILITY COMPANY
OR 10158-P-1408
(2.1287 ACRES)
SR 135-3-008, -019
LOT PART OF LOT 8
13900D30008
2.128 ACRES

Conc. Walk
Curb
RICHMOND-1 REDEVELOPMENT AREA SUBDIVISION
P.B. 194, P. 81

Asphalt Parking
7 Spaces

8 Spaces

CONSTRUCTION LIMITS

HAM-75-00.22
HAMILTON COUNTY
CINCINNATI TOWNSHIP
SEC. 24, TOWN 4, FR. 1
CITY OF CINCINNATI

78-WL
78-WL
78-WL
79-SS
79-SS
80-SS
80-SS
80-WL
80-WL
83-WL

78
CITY OF CINCINNATI
DEDICATED BAYMILLER STREET
NO APN ASS'D
PUBLIC SERVICE
CUTTERS SUBDIVISION

79
CITY OF CINCINNATI
LOT PART OF 7
13900030038
0.039 ACRES
1029 BAYMILLER ST
PUBLIC SERVICE
CUTTERS SUBDIVISION

80
CITY OF CINCINNATI
DEDICATED GEST STREET
NO APN ASS'D
PUBLIC SERVICE
DAVID ARNETS SUBDIVISION
P.B. 1, P. 172

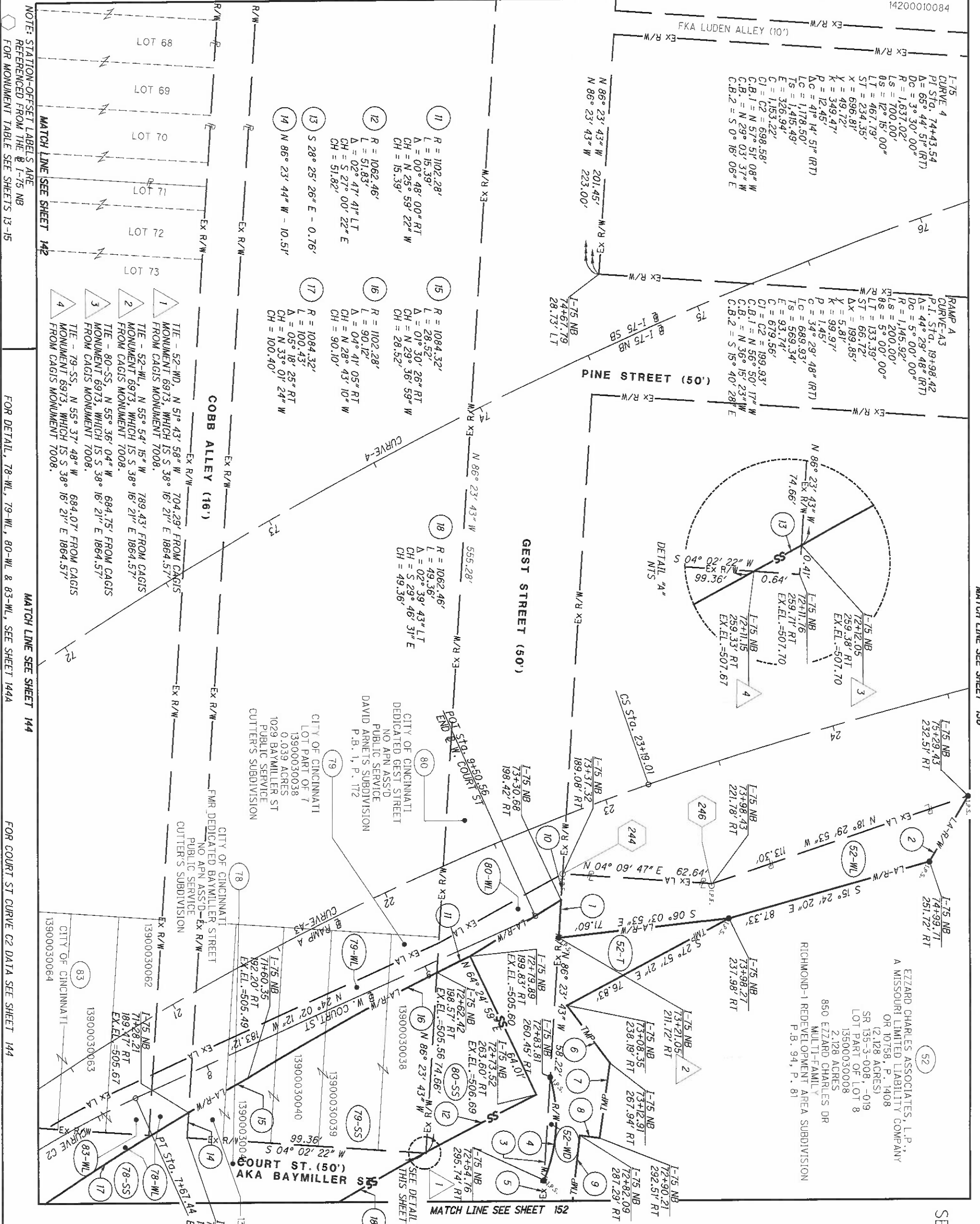
78
CITY OF CINCINNATI
FMR DEDICATED BAYMILLER STREET
NO APN ASS'D
PUBLIC SERVICE
CUTTERS SUBDIVISION

REV. BY	DATE	DESCRIPTION
HGH	3/07/19	ADD PARCELS 78-WL, 79-WL, 80-WL, 83-WL
DATE COMPLETED		

<p>0 10 20 40 HORIZONTAL SCALE IN FEET</p>	<p>R/W DESIGNER RDH R/W REVIEWER HGH</p>	<p>PID NO. 89068</p>	<p>HAM-75-00.22</p>	<p>RIGHT OF WAY TOPO SHEET I-75</p>	<p>149 251</p>

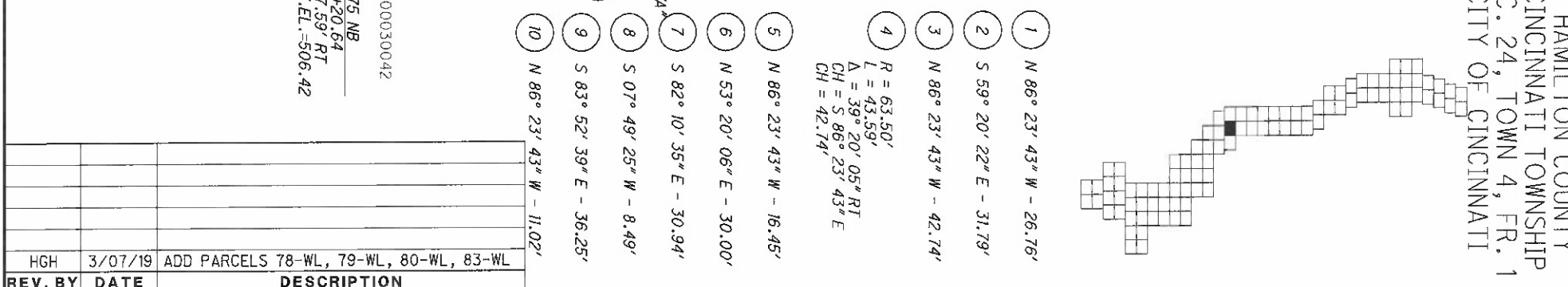
MATCH LINE SEE SHEET 148

14200010084

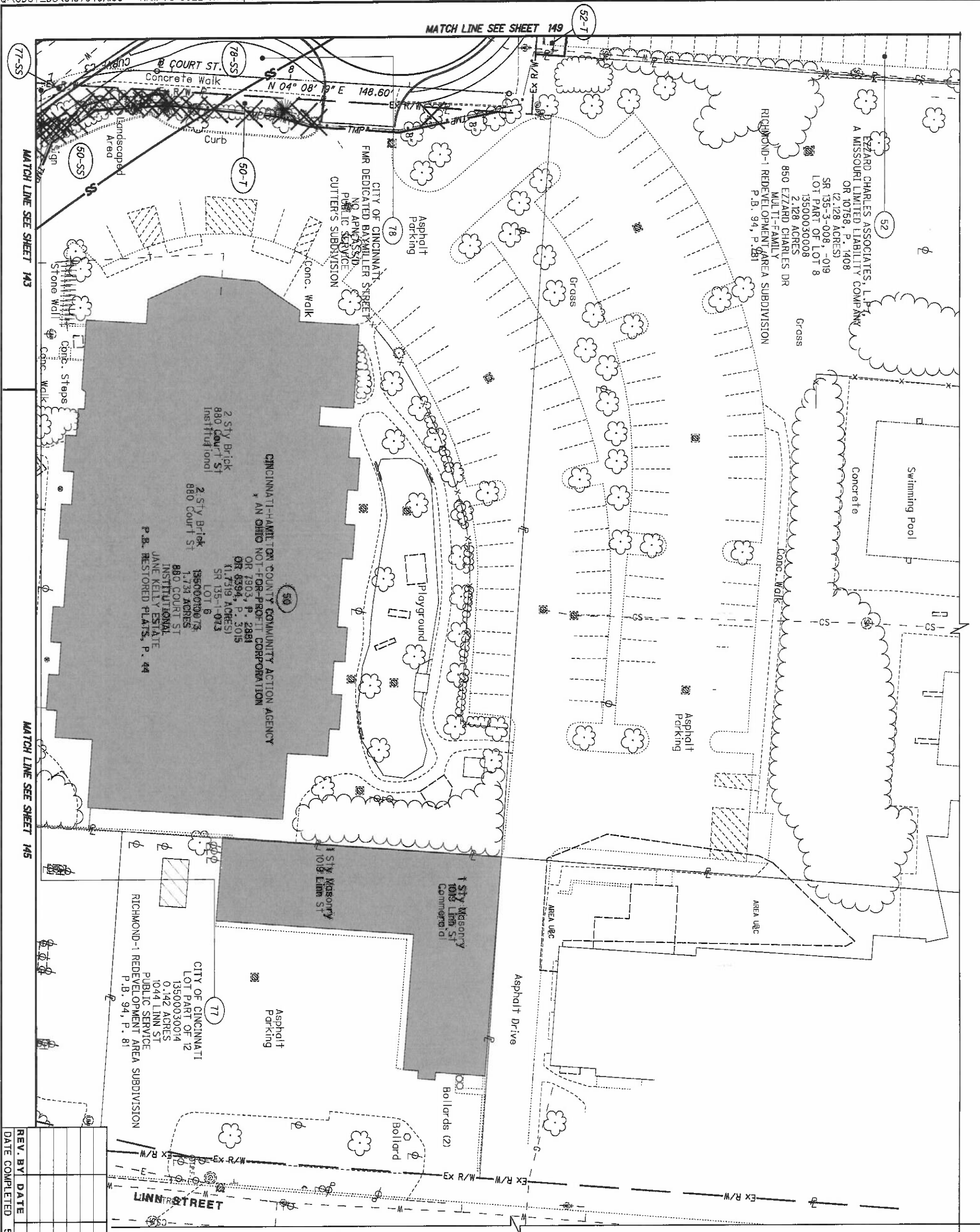


MATCH LINE SEE SHEET 156

MATCH LINE SEE SHEET 152



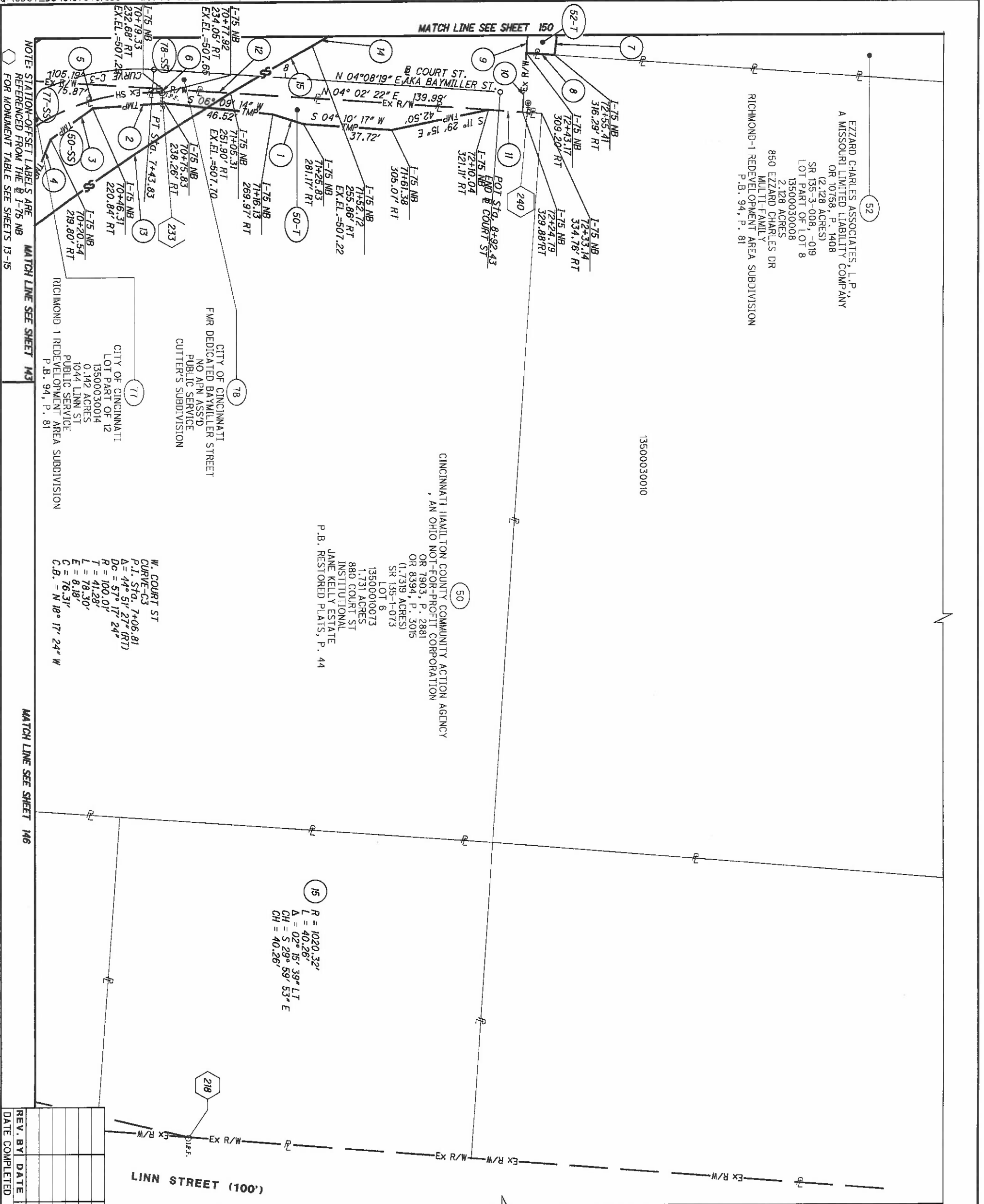
REV. BY	DATE	DESCRIPTION
GHG	3/07/19	ADD PARCELS 78-WL, 79-WL, 80-WL, 83-WL



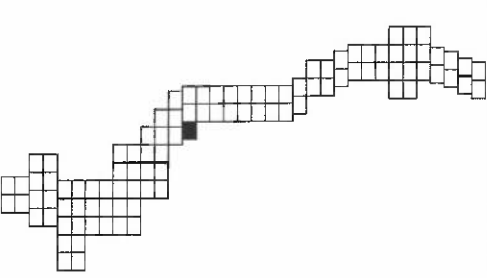
HAM-75-00.22
 HAMILTON COUNTY
 CINCINNATI TOWNSHIP
 SEC. 24, TOWN 4, FR. 1
 CITY OF CINCINNATI

REV. BY	DATE	DESCRIPTION

DATE COMPLETED 5/09/2014

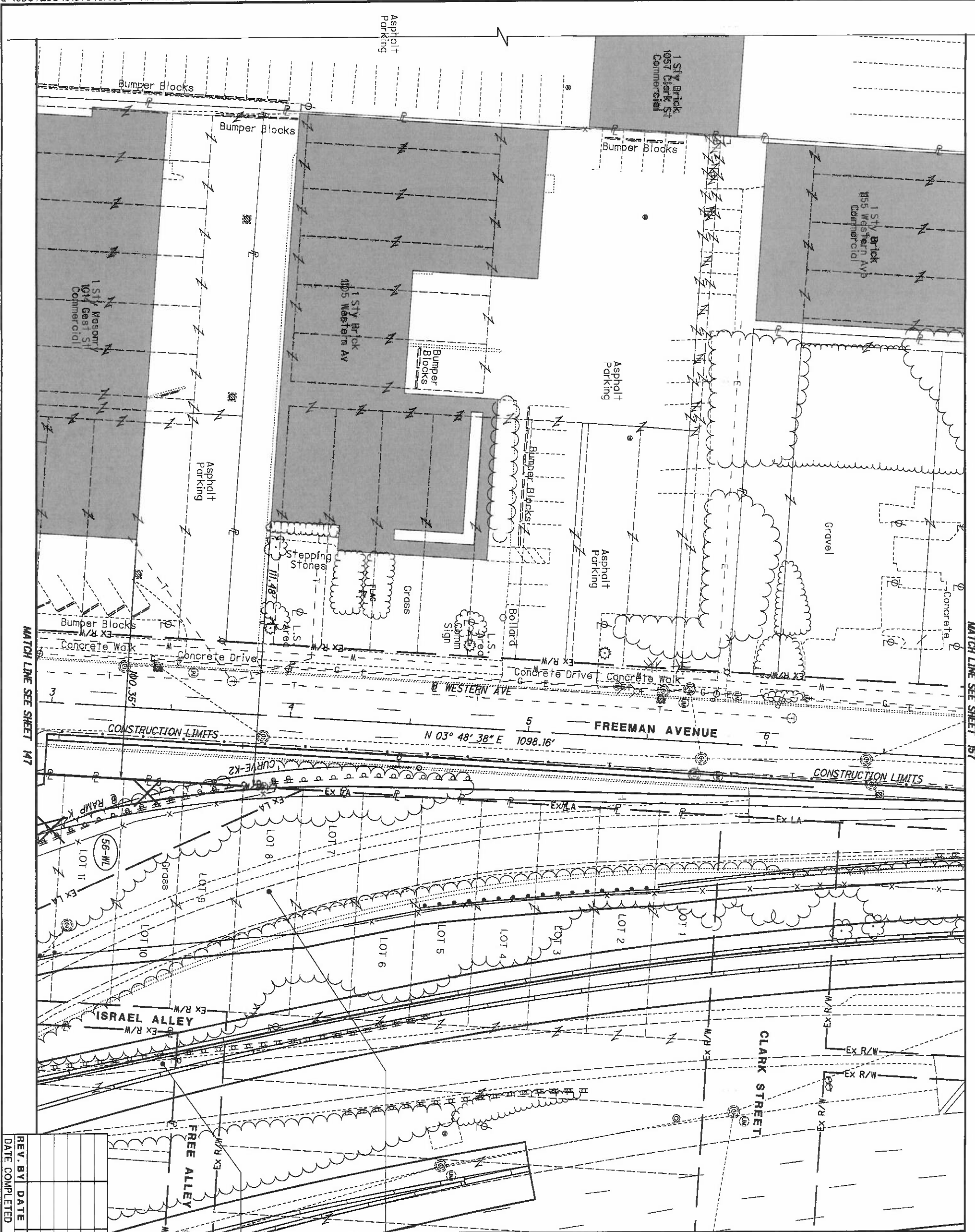


HAM-75-00-22
 HAMILTON COUNTY
 CINCINNATI TOWNSHIP
 SEC. 24, TOWN 4, FR. 1
 CITY OF CINCINNATI



REV. BY	DATE	DESCRIPTION
	5/09/2014	

- 1 S 18° 19' 13" W - 13.81'
- 2 S 03° 33' 57" E - 30.79'
- 3 S 36° 20' 00" E - 22.32'
- 4 S 67° 57' 33" E - 70.98'
- 5 R = 88.25'
L = 60.60'
Δ = 39° 20' 29" RT
CH = N 15° 40' 57" W
CH = 59.41'
- 6 N 85° 59' 04" W - 1.83'
- 7 S 83° 52' 39" E - 36.25'
- 8 S 04° 09' 47" W - 12.18'
- 9 N 86° 23' 43" W - 16.45'
- 10 N 86° 23' 43" W - 25.43'
- 11 S 04° 02' 22" W - 22.96'
- 12 N 04° 02' 22" E - 29.31'
- 13 R = 1020.32'
L = 171.57'
Δ = 09° 38' 04" LT
CH = S 35° 56' 45" E
CH = 171.36'
- 14 R = 1062.46'
L = 49.36'
Δ = 02° 39' 43" LT
CH = S 29° 46' 31" E
CH = 49.36'

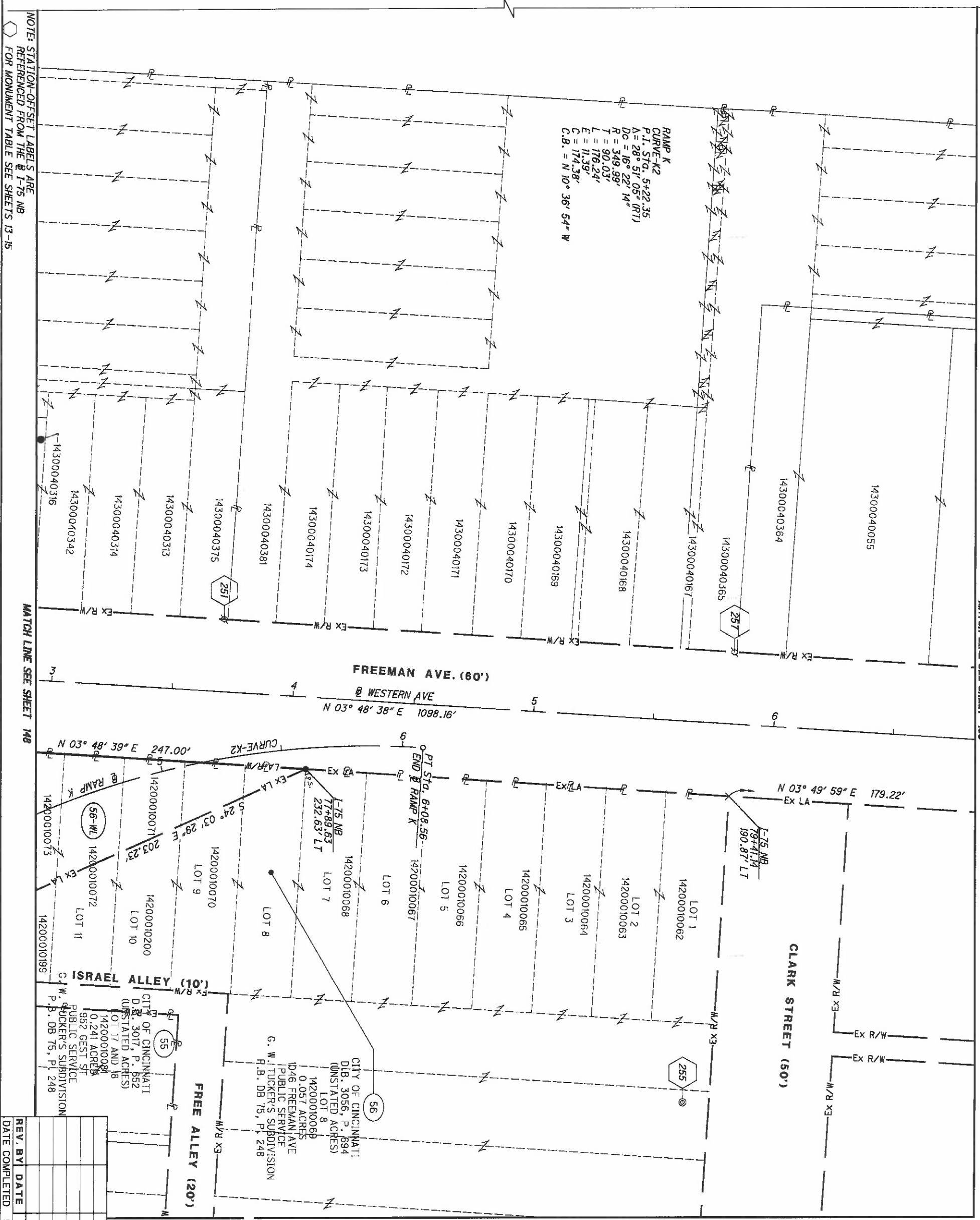


REV. BY	DATE	DESCRIPTION

55
 CITY OF CINCINNATI
 D.B. 3017, P. 652
 (UNSTATED ACRES)
 LOT 17 AND 18
 14200010081
 0.241 ACRES
 952 GUEST ST
 PUBLIC SERVICE
 G. W. TUCKER'S SUBDIVISION
 P.B. DB 75, P. 248

56
 CITY OF CINCINNATI
 D.B. 3056, P. 694
 (UNSTATED ACRES)
 LOT 8
 14200010069
 0.057 ACRES
 1046 FREEMAN AVE
 PUBLIC SERVICE
 G. W. TUCKER'S SUBDIVISION
 P.B. DB 75, P. 248

NOTE: STATION-OFFSET LABELS ARE REFERENCED FROM THE @ I-75 NB FOR MONUMENT TABLE SEE SHEETS 13-15

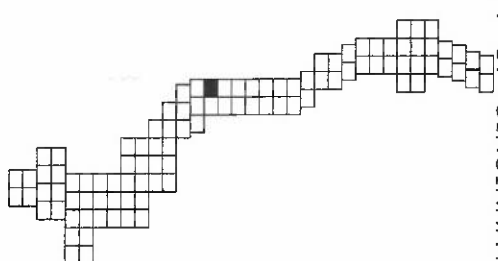


MATCH LINE SEE SHEET 156

MATCH LINE SEE SHEET 148

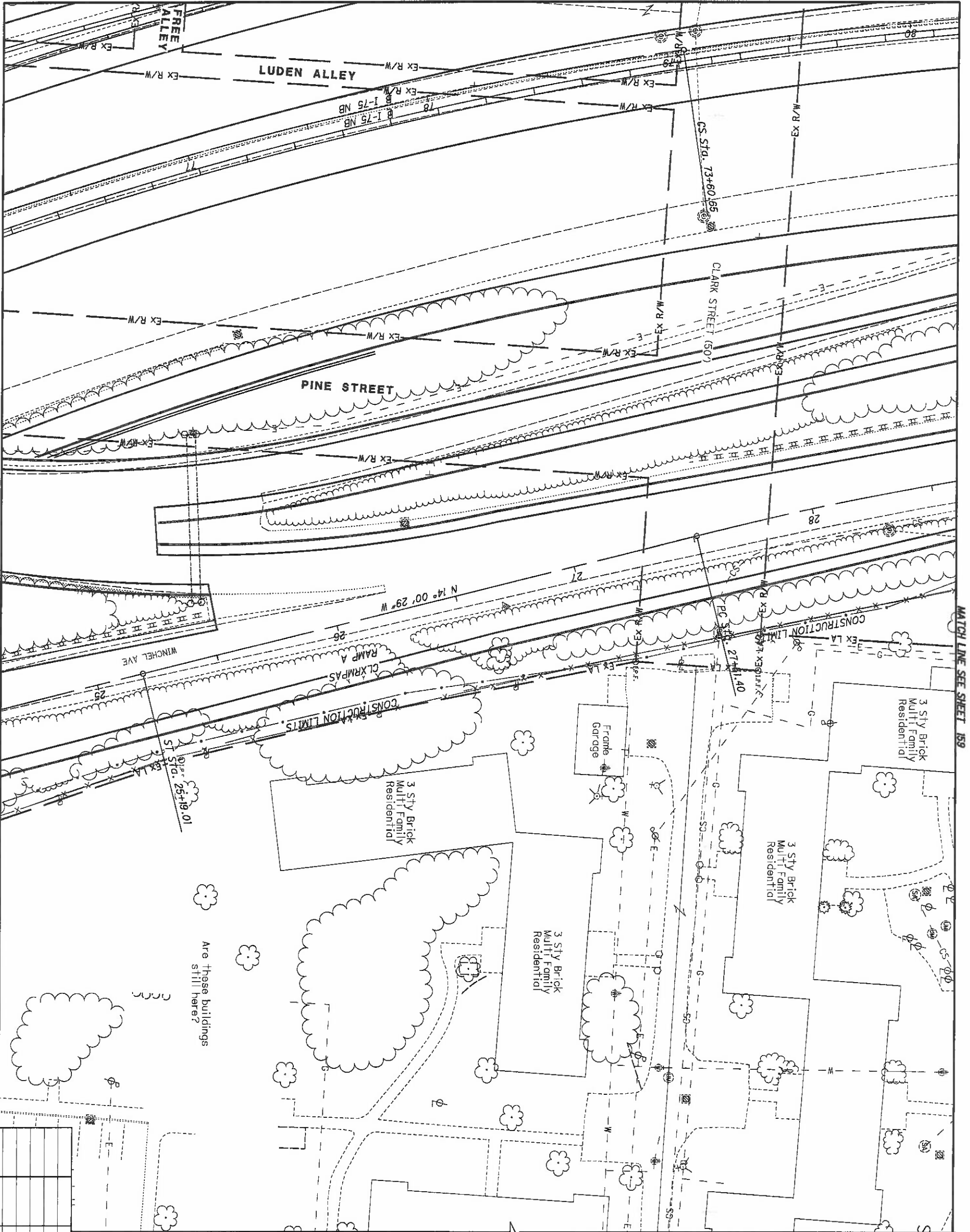
MATCH LINE SEE SHEET 156

HAM-75-00.22
 HAMILTON COUNTY
 CINCINNATI TOWNSHIP
 SEC. 24, TOWN 4, FR. 1
 CITY OF CINCINNATI



REV. BY	DATE	DESCRIPTION

MATCH LINE SEE SHEET 153



MATCH LINE SEE SHEET 149

MATCH LINE SEE SHEET 159

HAM-75-00.22
 HAMILTON COUNTY
 CINCINNATI TOWNSHIP
 SEC. 24, TOWN 4, FR. 1
 CITY OF CINCINNATI

REV. BY	DATE	DESCRIPTION

DATE COMPLETED 5/09/2014


155
251

HAM-75-00.22

RIGHT OF WAY TOPO SHEET
 I-75

R/W DESIGNER RDH
 R/W REVIEWER HGH

PID NO.
 89068

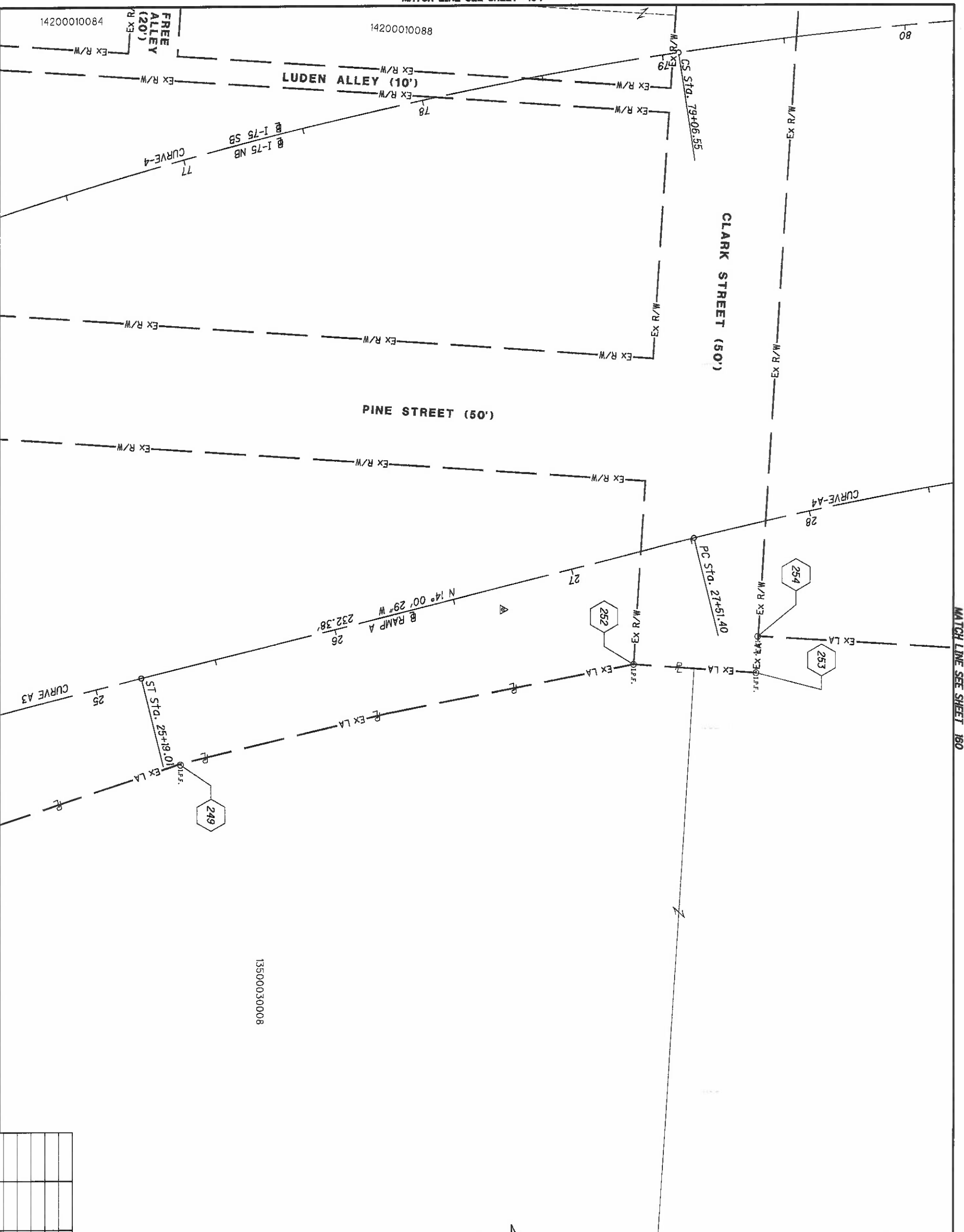


MATCH LINE SEE SHEET 154

NOTE: STATION-OFFSET LABELS ARE REFERENCED FROM THE B-I-75 NB FOR MONUMENT TABLE SEE SHEETS 13-15

MATCH LINE SEE SHEET 150

FOR RAMP A, CURVE-A3 DATA SEE SHEET 146
FOR RAMP A, CURVE-A4 DATA SEE SHEET 160
FOR I-75, CURVE-4 DATA SEE SHEET 150



13500030008

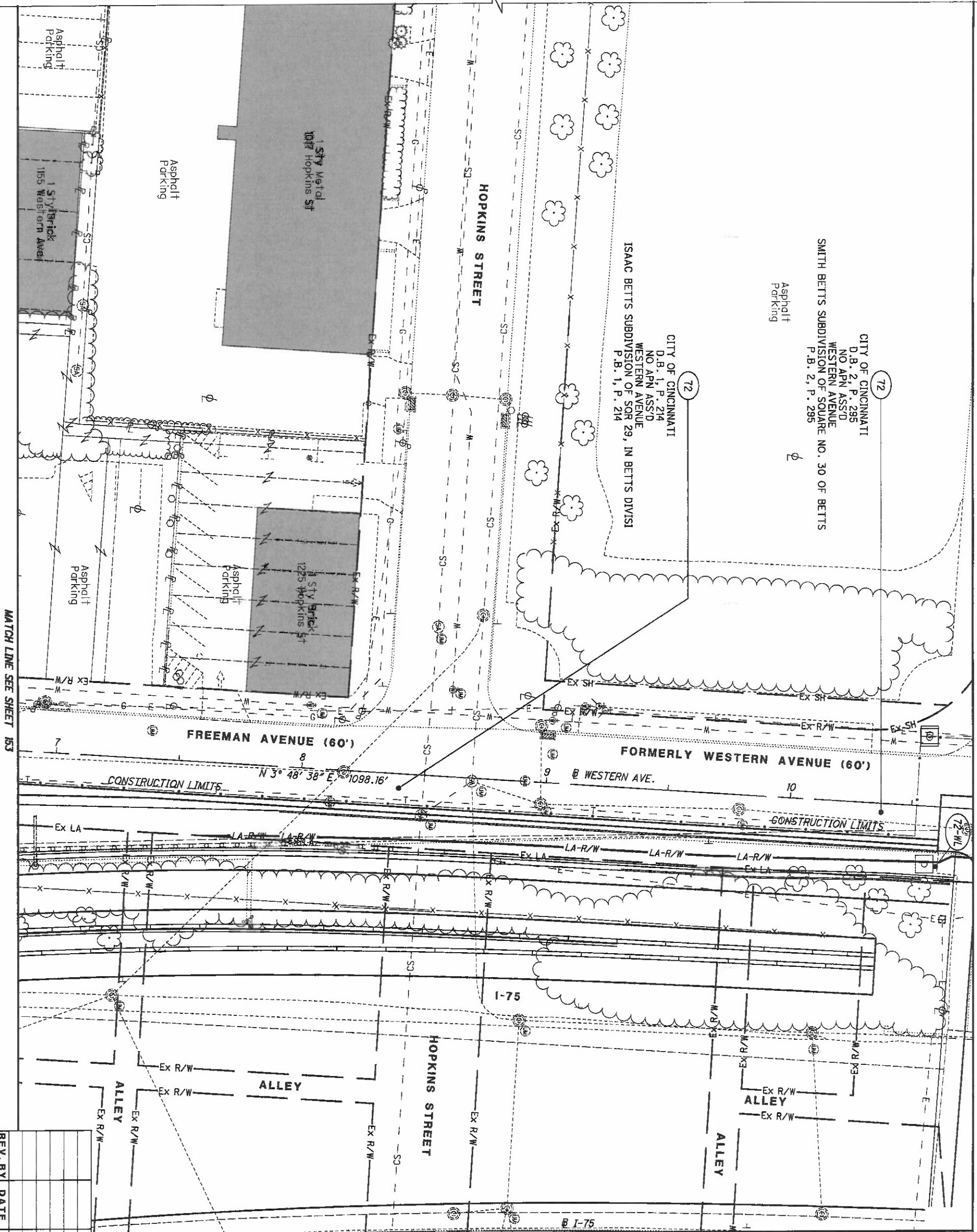
REV. BY	DATE	DESCRIPTION

DATE COMPLETED 5/09/2014

HAM-75-00.22
HAMILTON COUNTY
CINCINNATI TOWNSHIP
SEC. 24, TOWN 4, FR. 1
CITY OF CINCINNATI

	R/W DESIGNER RDH	PID NO. 89068	
	R/W REVIEWER HGH	HAM-75-00.22 RIGHT OF WAY BOUNDARY SHEET I-75	

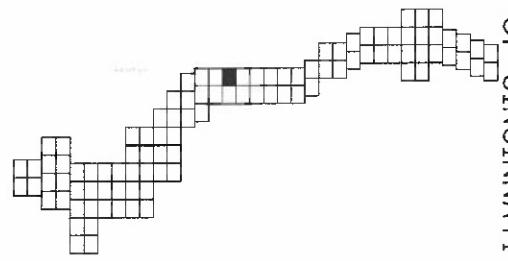
156
251



MATCH LINE SEE SHEET 161

MATCH LINE SEE SHEET 153

HAM-75-00.22
 HAMILTON COUNTY
 CINCINNATI TOWNSHIP
 SEC. 24, TOWN 4, FR. 1
 CITY OF CINCINNATI



REV. BY	DATE	DESCRIPTION

DATE COMPLETED 5/09/2014

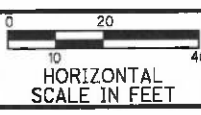
157
251

HAM-75-00.22

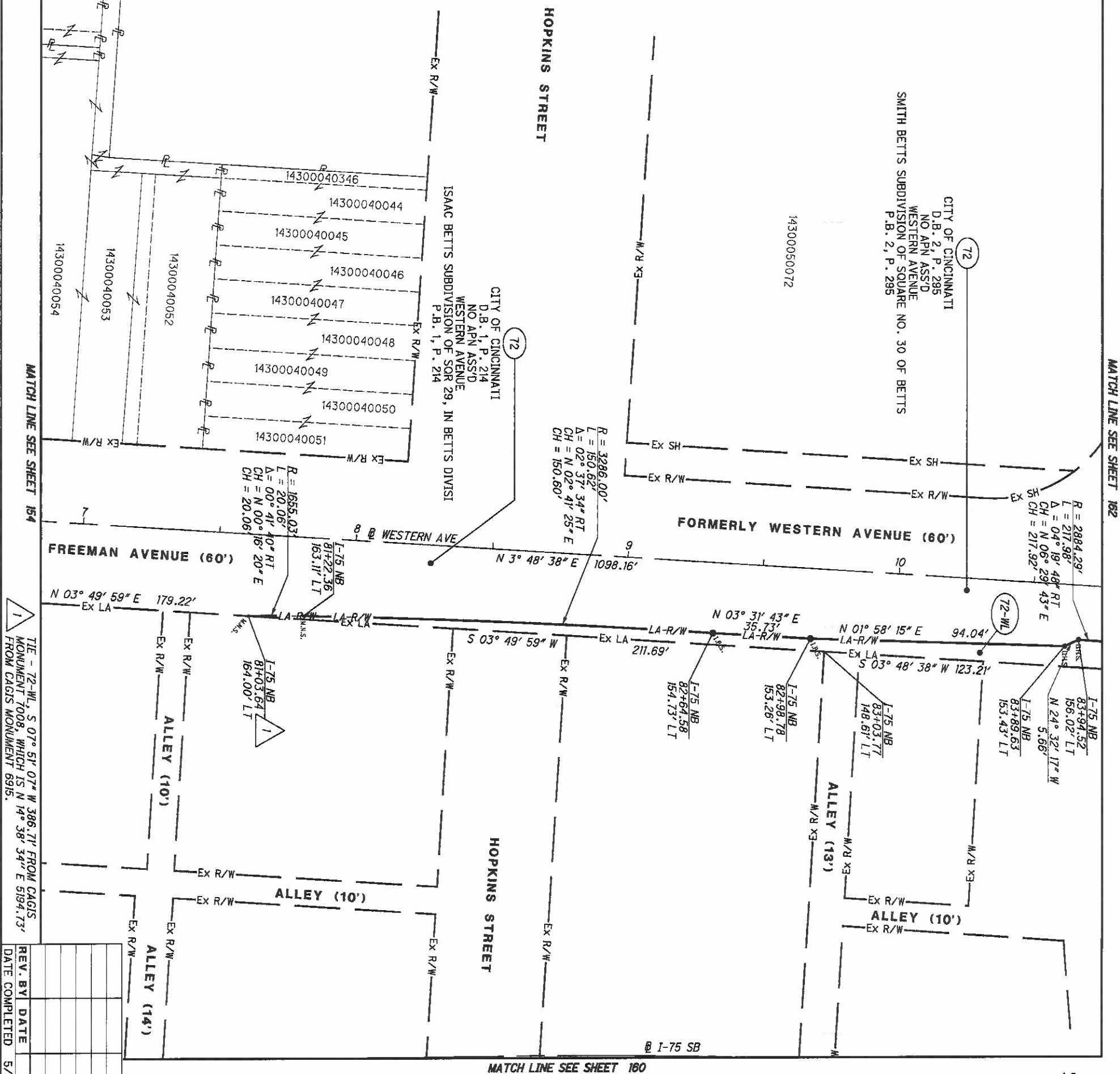
RIGHT OF WAY TOPO SHEET
I-75

R/W DESIGNER RDH
 R/W REVIEWER HGH

PID NO.
89068



NOTE: STATION-OFFSET LABELS ARE REFERENCED FROM THE @ I-75 NB FOR MONUMENT TABLE SEE SHEETS 13-15



TIE - T2-WL, S 07° 51' 07\" W 386.71' FROM CAGIS MONUMENT 7008, WHICH IS N 14° 38' 34\" E 5194.73' FROM CAGIS MONUMENT 6915.

REV. BY	DATE	DESCRIPTION

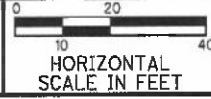
158	251
-----	-----

HAM-75-00.22

RIGHT OF WAY BOUNDARY SHEET
I-75

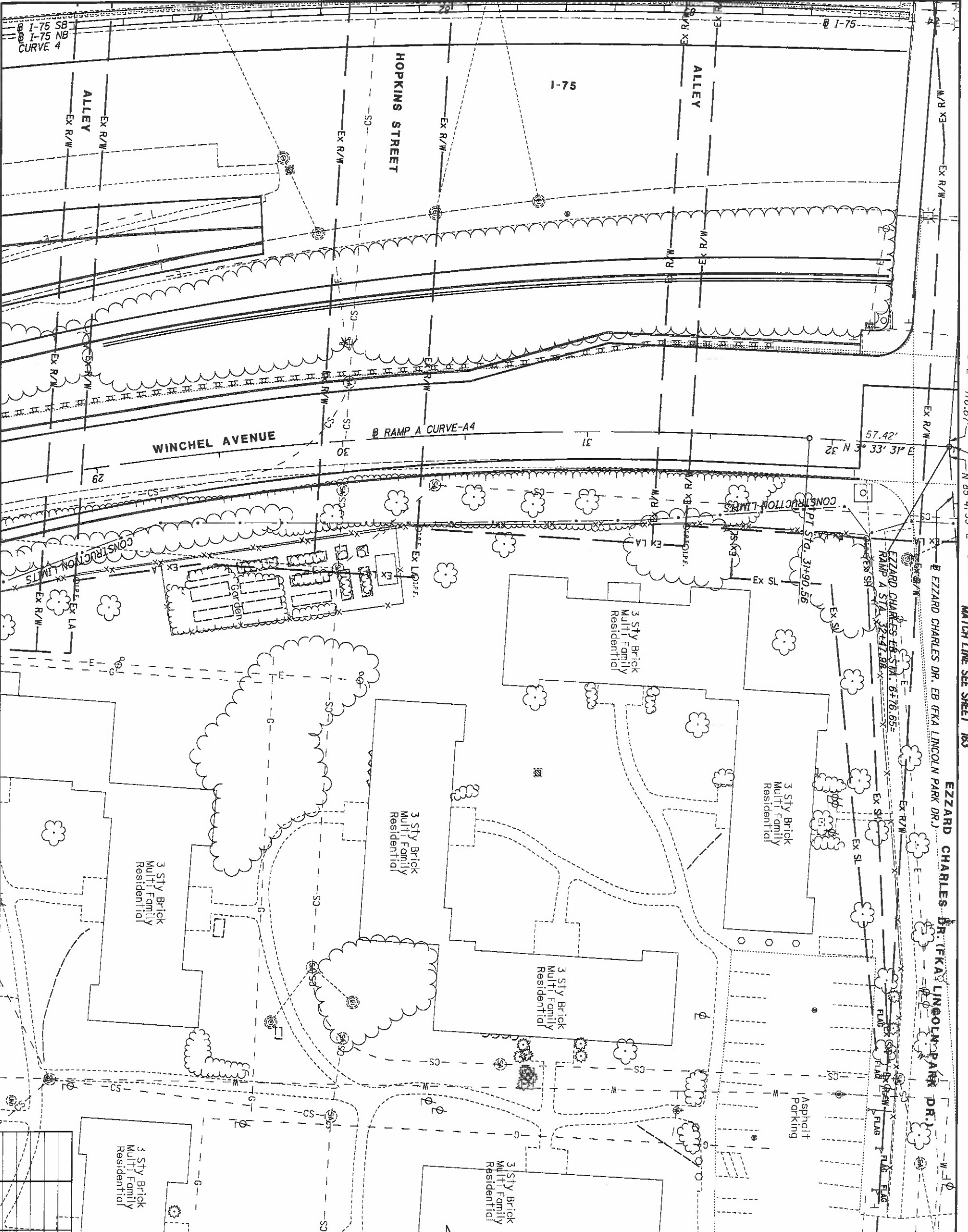
R/W DESIGNER
RDH
R/W REVIEWER
HGH

PID NO.
89068



HAM-75-00.22
HAMILTON COUNTY
CINCINNATI TOWNSHIP
SEC. 24, TOWN 4, FR. 1
CITY OF CINCINNATI

MATCH LINE SEE SHEET 157



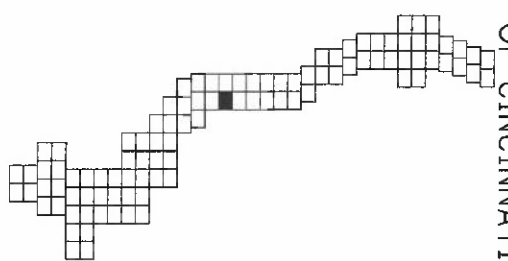
MATCH LINE SEE SHEET 155

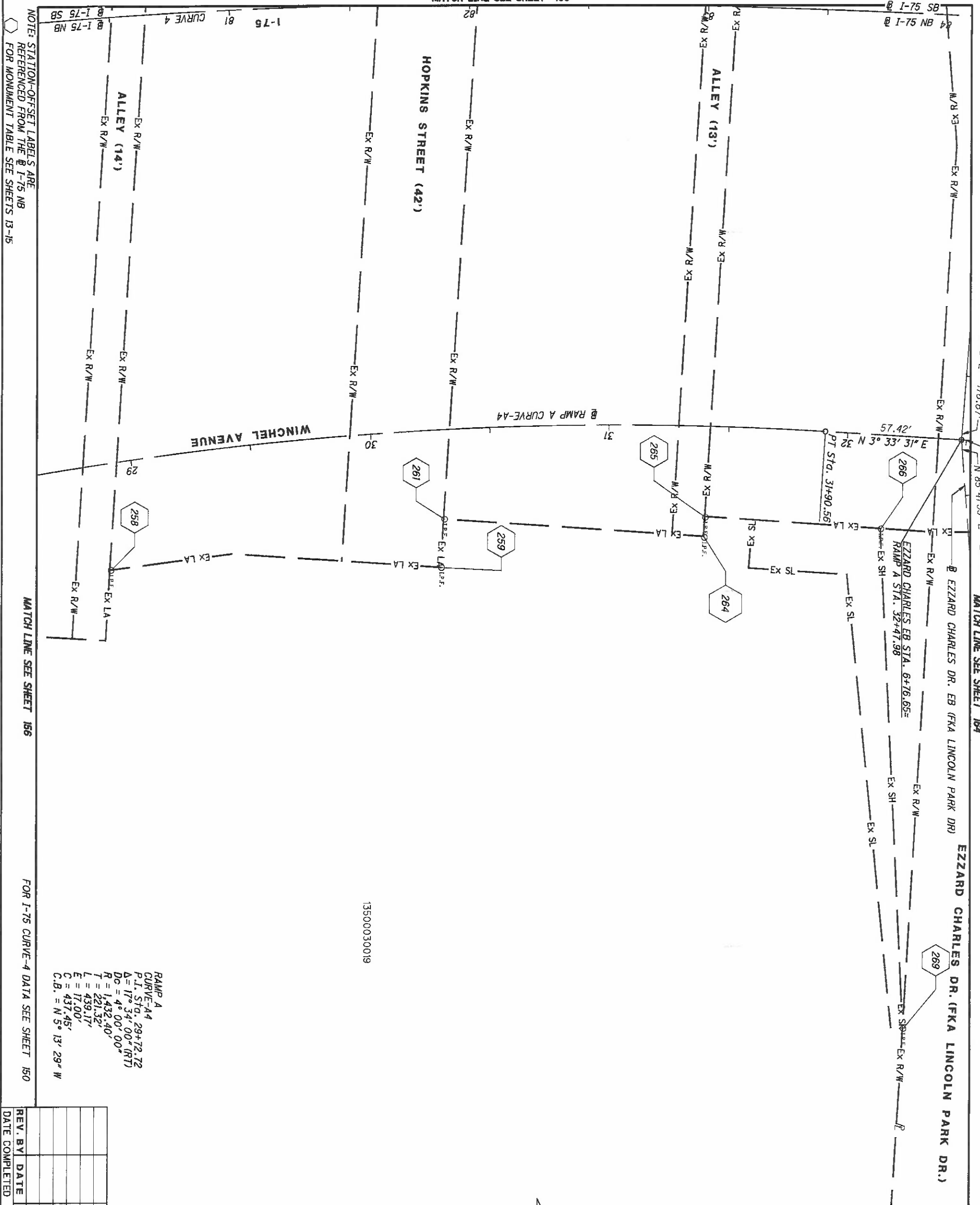
MATCH LINE SEE SHEET 163

REV. BY	DATE	DESCRIPTION

DATE COMPLETED 5/09/2014

HAM-75-00.22
 HAMILTON COUNTY
 CINCINNATI TOWNSHIP
 SEC. 24, TOWN 4, FR. 1
 CITY OF CINCINNATI





NOTE: STATION-OFFSET LABELS ARE REFERENCED FROM THE # 1-75 NB FOR MONUMENT TABLE SEE SHEETS 13-15

MATCH LINE SEE SHEET 156

FOR I-75 CURVE-4 DATA SEE SHEET 150

13500030019

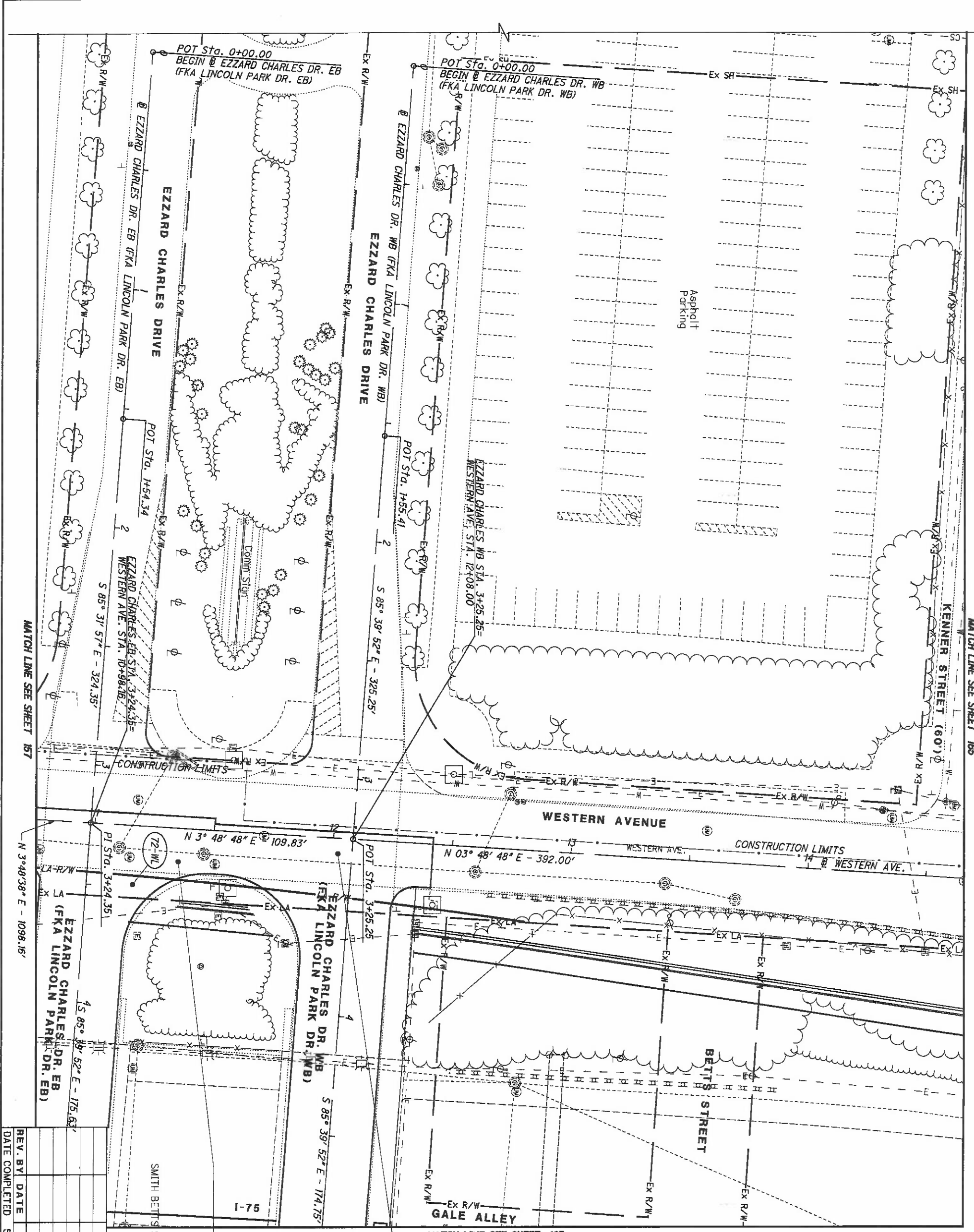
RAMP A
 CURVE-A4
 P.I. STA. 29+72.72
 Δ = 17° 34' 00" (RT)
 Dc = 4° 00' 00"
 R = 1432.40'
 T = 221.32'
 L = 439.17'
 E = 17.00'
 C = 437.45'
 C.B. = N 5° 13' 29" W

REV. BY	DATE	DESCRIPTION

DATE COMPLETED 5/09/2014

HAM-75-00.22
 HAMILTON COUNTY
 CINCINNATI TOWNSHIP
 SEC. 24, TOWN 4, FR. 1
 CITY OF CINCINNATI

160 251	HAM-75-00.22	RIGHT OF WAY BOUNDARY SHEET 1-75	R/W DESIGNER RDH	PID NO. 89068	HORIZONTAL SCALE IN FEET	
			R/W REVIEWER HGH			



REV. BY	DATE	DESCRIPTION

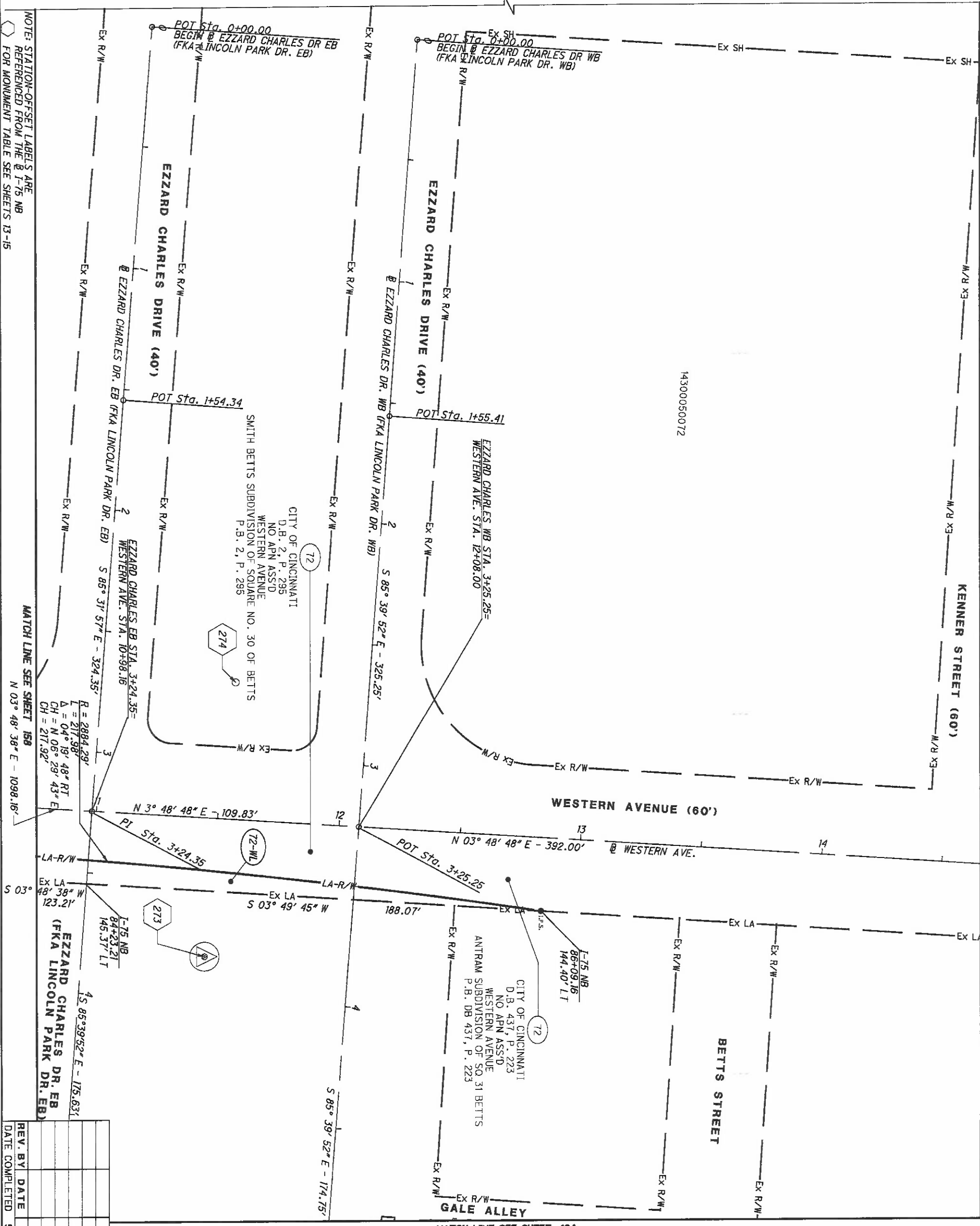
DATE COMPLETED 5/09/2014

CITY OF CINCINNATI
 D.B. 2, P. 295
 NO APN ASS'D
 WESTERN AVENUE
 SUBDIVISION OF SQUARE NO. 30 OF BETTS
 P.B. 2, P. 295

CITY OF CINCINNATI
 D.B. 437, P. 223
 NO APN ASS'D
 WESTERN AVENUE
 ANTRAM SUBDIVISION OF SQ 31 BETTS
 P.B. DB 437, P. 223

HAM-75-00.22 **RIGHT OF WAY TOPO SHEET** R/W DESIGNER RDH PID NO. 89068
I-75 R/W REVIEWER GHG 0 10 20 40
 HORIZONTAL SCALE IN FEET

HAM-75-00.22
 HAMILTON COUNTY
 CINCINNATI TOWNSHIP
 SEC. 24, TOWN 4, FR. 1
 CITY OF CINCINNATI



NOTE: STATION-OFF-SET LABELS ARE REFERENCED FROM THE I-75 NB FOR MONUMENT TABLE SEE SHEETS 13-15

MATCH LINE SEE SHEET 158

MATCH LINE SEE SHEET 166

REV. BY	DATE	DESCRIPTION

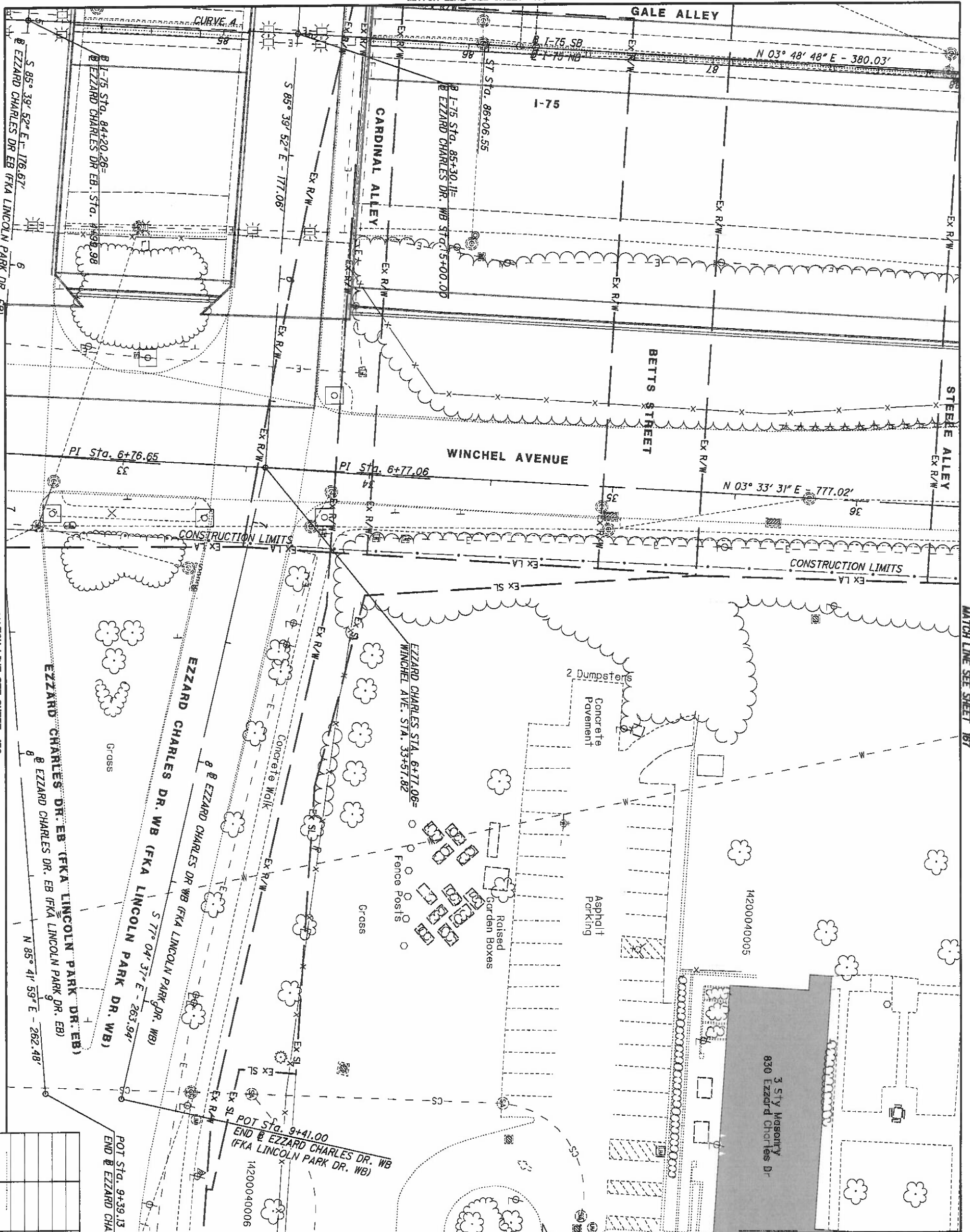
DATE COMPLETED 5/09/2014

HAM-75-00.22
 HAMILTON COUNTY
 CINCINNATI TOWNSHIP
 SEC. 24, TOWN 4, FR. 1
 CITY OF CINCINNATI

	R/W DESIGNER RDH	PID NO. 89068	HORIZONTAL SCALE IN FEET
	R/W REVIEWER HGH		

HAM-75-00.22 **RIGHT OF WAY BOUNDARY SHEET** **I-75**

MATCH LINE SEE SHEET 161



MATCH LINE SEE SHEET 159

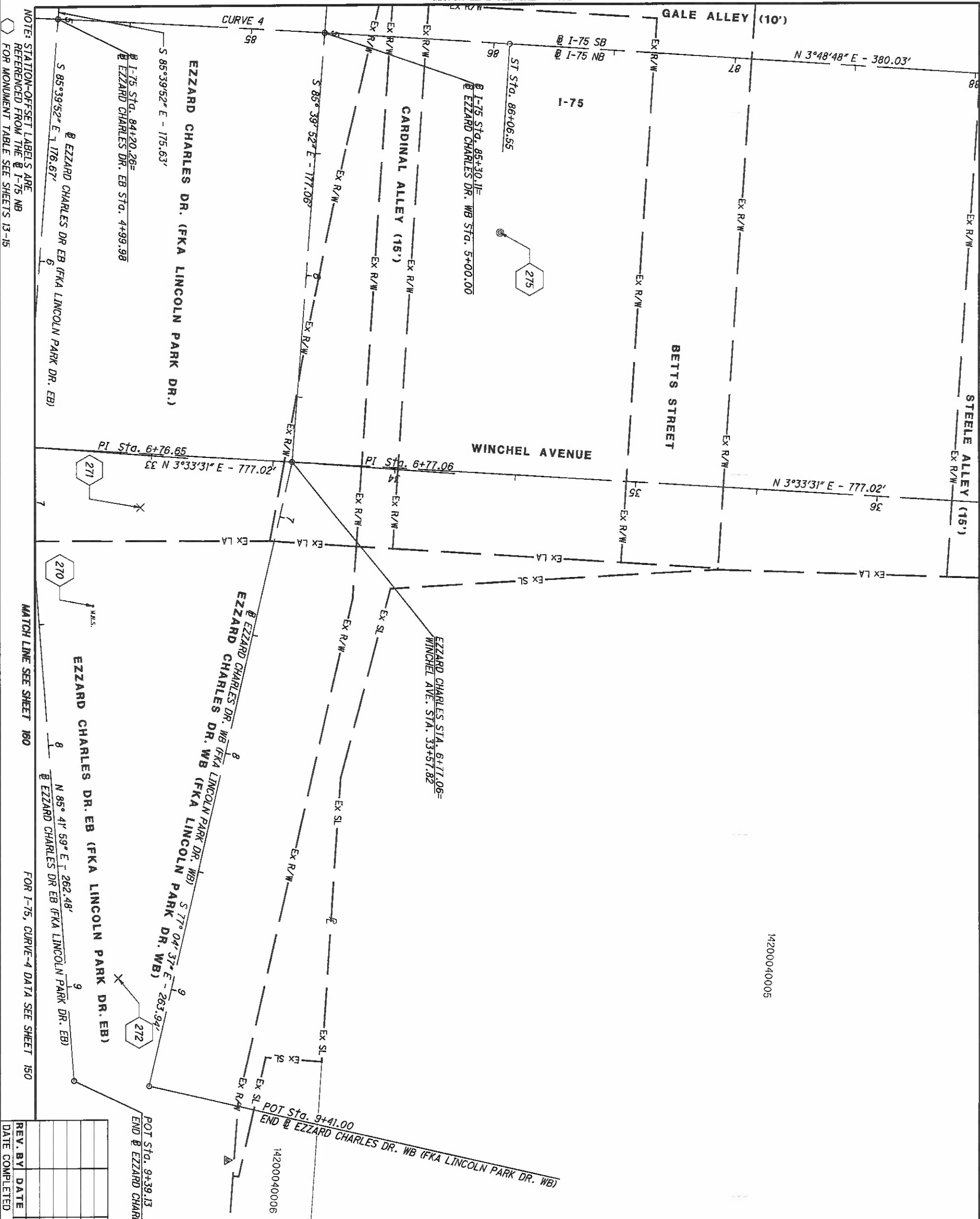
MATCH LINE SEE SHEET 167

HAM-75-00.22
 HAMILTON COUNTY
 CINCINNATI TOWNSHIP
 SEC. 24, TOWN 4, FR. 1
 CITY OF CINCINNATI

REV. BY	DATE	DESCRIPTION

DATE COMPLETED 5/09/2014

MATCH LINE SEE SHEET 162



NOTE: STATION-OFFSET LABELS ARE REFERENCED FROM THE @ I-75 NB FOR MONUMENT TABLE SEE SHEETS 13-15

MATCH LINE SEE SHEET 160

FOR I-75, CURVE-4 DATA SEE SHEET 150

REV. BY	DATE	DESCRIPTION

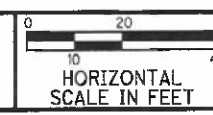
DATE COMPLETED 5/09/2014

HAM-75-00.22

RIGHT OF WAY BOUNDARY SHEET
I-75

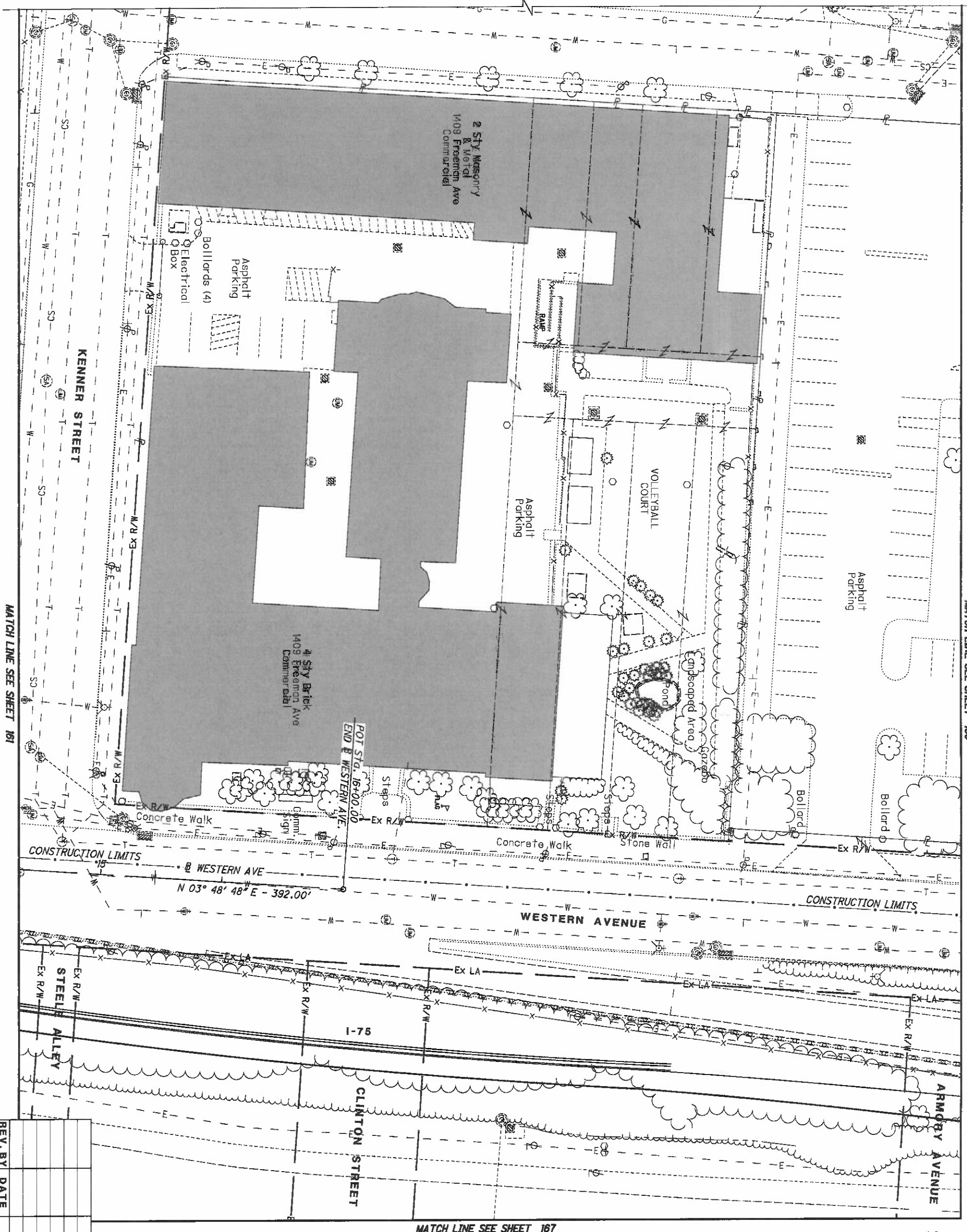
R/W DESIGNER RDH
R/W REVIEWER HGH

PID NO.
89068



HAM-75-00.22
HAMILTON COUNTY
CINCINNATI TOWNSHIP
SEC. 24, TOWN 4, FR. 1
CITY OF CINCINNATI

164
251



REV. BY	DATE	DESCRIPTION

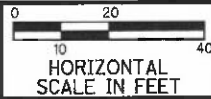
DATE COMPLETED 5/09/2014

HAM-75-00.22

RIGHT OF WAY TOPO SHEET
I-75

R/W DESIGNER RDH
R/W REVIEWER HGH

PID NO.
89068



HAM-75-00.22
HAMILTON COUNTY
CINCINNATI TOWNSHIP
SEC. 24, TOWN 4, FR. 1
CITY OF CINCINNATI



NOTE: STATION-OFFSET LABELS ARE REFERENCED FROM THE I-75 NB FOR MONUMENT TABLE SEE SHEETS J3-15

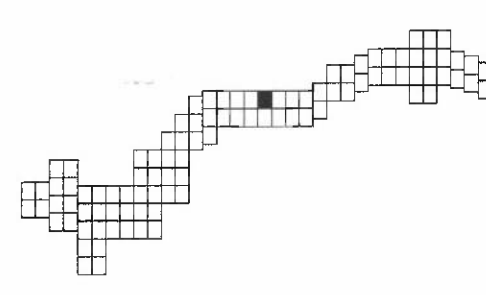
MATCH LINE SEE SHEET 162

MATCH LINE SEE SHEET 170

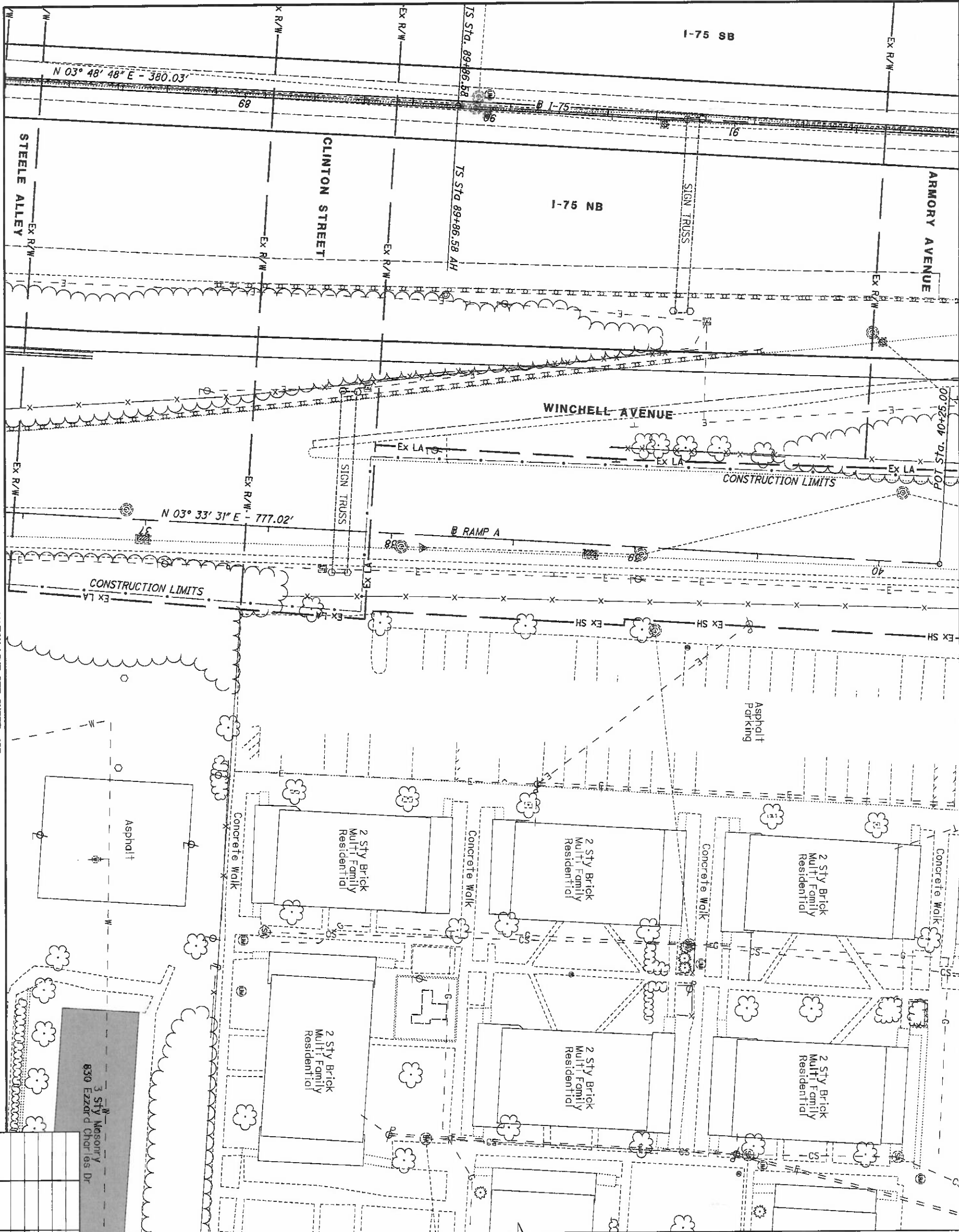
REV. BY	DATE	DESCRIPTION

DATE COMPLETED 5/09/2014

HAM-75-00.22
 HAMILTON COUNTY
 CINCINNATI TOWNSHIP
 SEC. 24, TOWN 4, FR. 1
 CITY OF CINCINNATI



MATCH LINE SEE SHEET 165

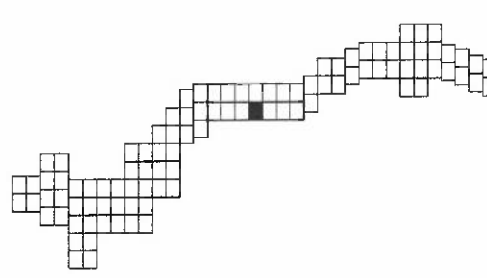


REV. BY	DATE	DESCRIPTION

DATE COMPLETED 5/09/2014

3 Sty Masonry
830 Ezzard Charles Dr

HAM-75-00.22
HAMILTON COUNTY
CINCINNATI TOWNSHIP
SEC. 24, TOWN 4, FR. 1
CITY OF CINCINNATI





NOTE: STATION-OFFSET LABELS ARE REFERENCED FROM THE I-75 NB FOR MONUMENT TABLE SEE SHEETS 13-15

MATCH LINE SEE SHEET 184

MATCH LINE SEE SHEET 166

MATCH LINE SEE SHEET 172

REV. BY	DATE	DESCRIPTION

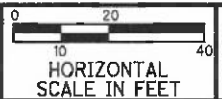
168
251

HAM-75-00.22

RIGHT OF WAY BOUNDARY SHEET
I-75

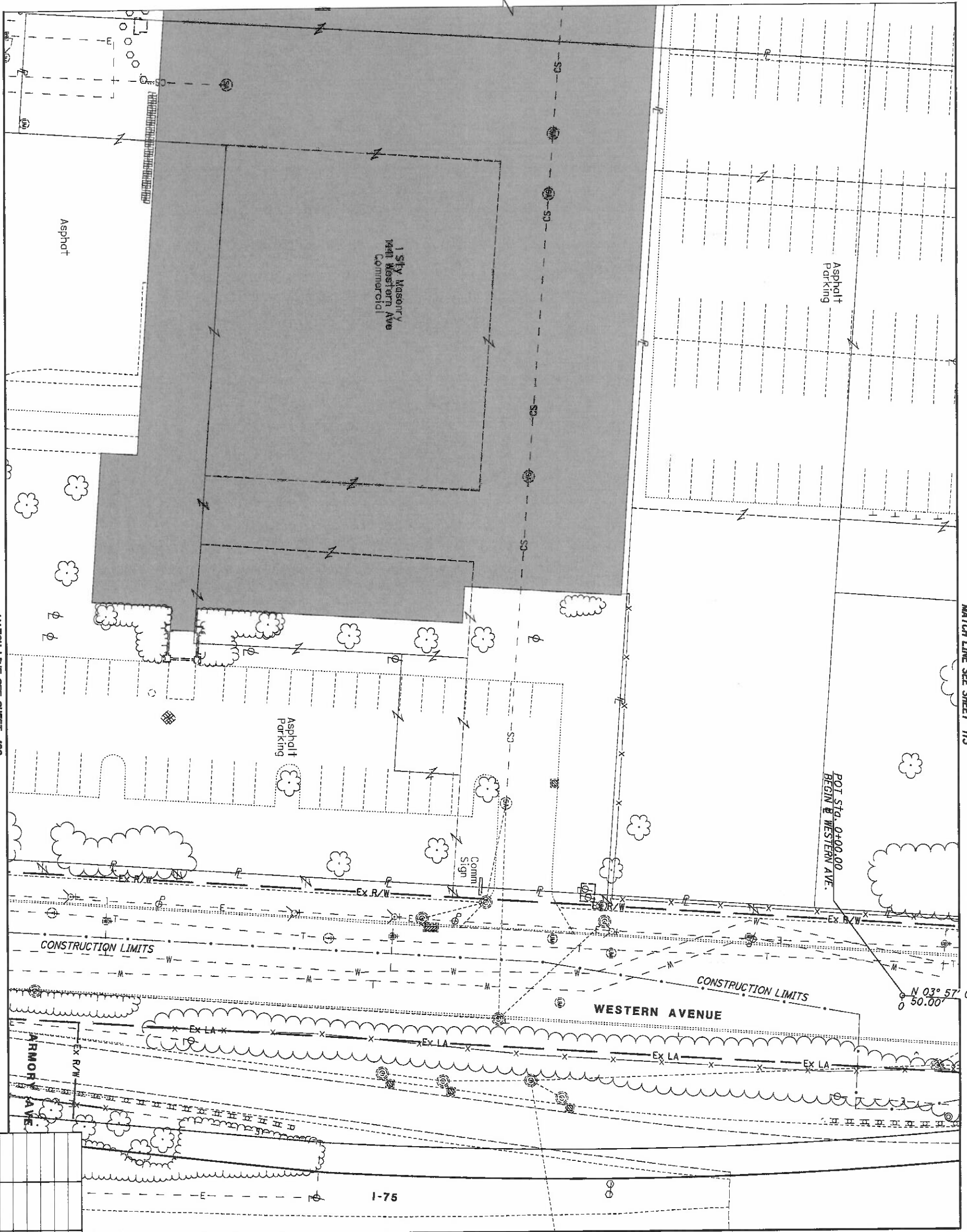
R/W DESIGNER RDH
R/W REVIEWER HGH

PID NO. 89068



I-75
 CURVE-5
 P.I. Sta. 98+89.58
 Δ = 34° 55' 25" (LT)
 ΔC = 3° 00' 00"
 R = 1,909.86'
 LS = 600.00'
 RS = 9° 00' 00"
 LT = 400.32'
 ST = 200.47'
 X = 598.52'
 Y = 31.36'
 K = 299.75'
 P = 7.65'
 ΔC = 16° 55' 25" (LT)
 LC = 564.12'
 TS = 903.00'
 E = 100.49'
 C = 562.07'
 CI = C2 = 599.34'
 C.B.1 = N 0° 48' 51" E
 C.B. = N 13° 39' 54" W
 C.B.2 = S 28° 08' 39" E

HAM-75-00.22
 HAMILTON COUNTY
 CINCINNATI TOWNSHIP
 SEC. 24, TOWN 4, FR. 1
 CITY OF CINCINNATI

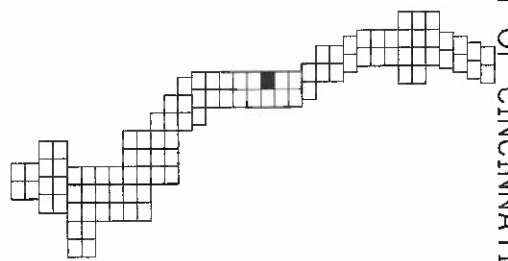


MATCH LINE SEE SHEET 186

MATCH LINE SEE SHEET 173

MATCH LINE SEE SHEET 172

REV. BY	DATE	DESCRIPTION
	5/09/2014	



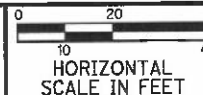
HAM-75-00.22
 HAMILTON COUNTY
 CINCINNATI TOWNSHIP
 SEC. 24, TOWN 4, FR. 1
 CITY OF CINCINNATI

HAM-75-00.22

RIGHT OF WAY TOPO SHEET
I-75

R/W DESIGNER
 RDH
 R/W REVIEWER
 HGH

PID NO.
89068



169
 251

NOTE: STATION-OFFSET LABELS ARE REFERENCED FROM THE R-I-75 NB FOR MONUMENT TABLE SEE SHEETS 13-15

MATCH LINE SEE SHEET 166

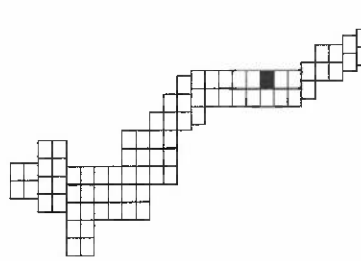
MATCH LINE SEE SHEET 174



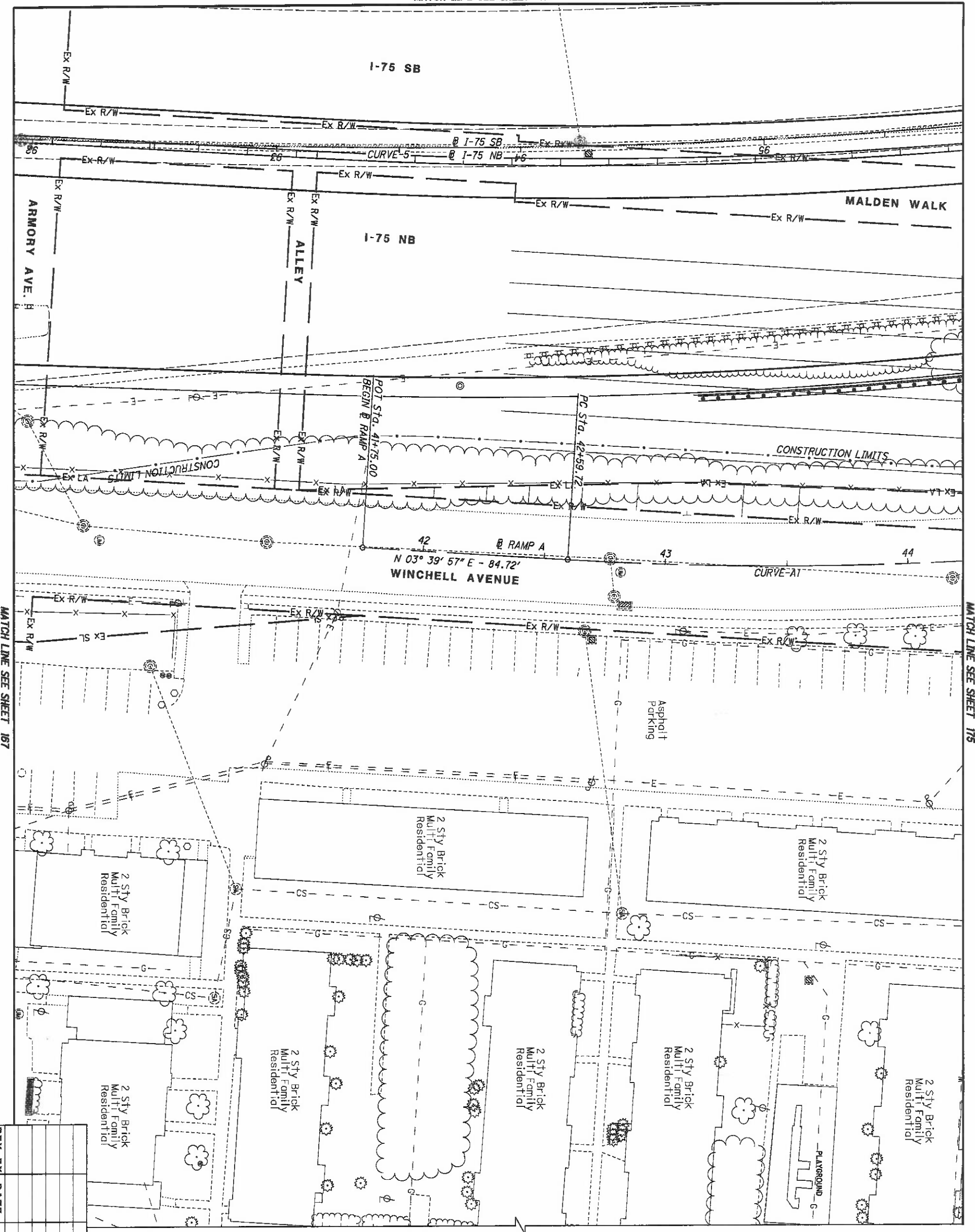
REV. BY	DATE	DESCRIPTION

DATE COMPLETED 5/09/2014

HAM-75-00.22
 HAMILTON COUNTY
 CINCINNATI TOWNSHIP
 SEC. 24, TOWN 4, FR. 1
 CITY OF CINCINNATI



MATCH LINE SEE SHEET 169



REV. BY	DATE	DESCRIPTION

DATE COMPLETED 5/09/2014

HAM-75-00.22

RIGHT OF WAY TOPO SHEET
I-75

R/W DESIGNER RDH
R/W REVIEWER HGH

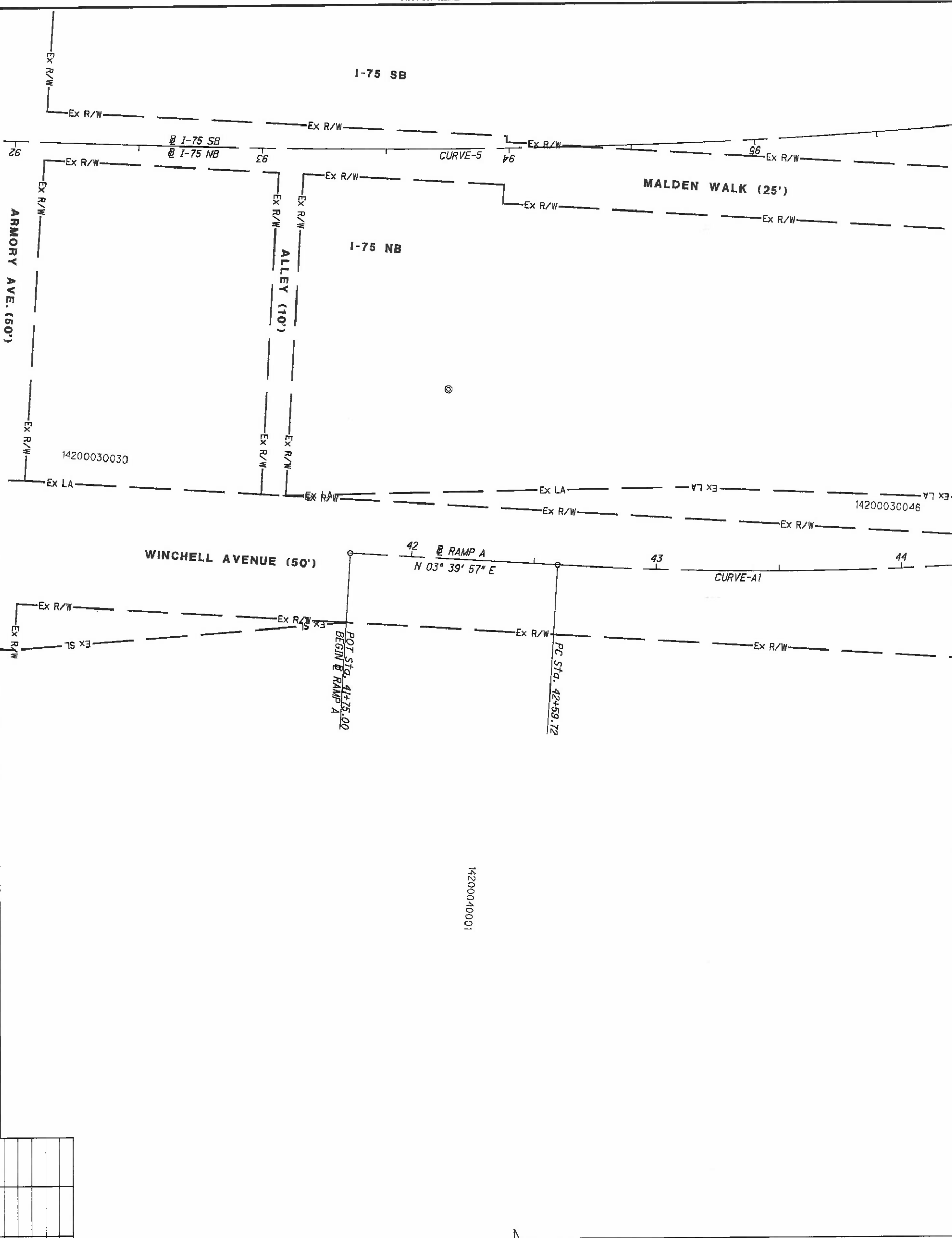
PID NO.
89068

0 20 40
HORIZONTAL SCALE IN FEET



HAM-75-00.22
HAMILTON COUNTY
CINCINNATI TOWNSHIP
SEC. 24, TOWN 4, FR. 1
CITY OF CINCINNATI

MATCH LINE SEE SHEET 170



NOTE: STATION-OFFSET LABELS ARE REFERENCED FROM THE I-75 NB FOR MONUMENT TABLE SEE SHEETS 13-15

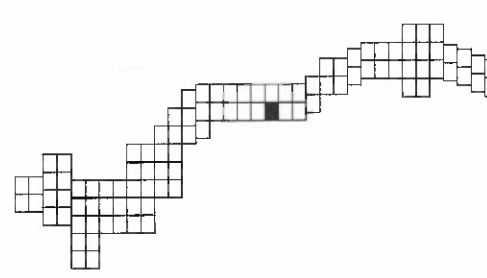
MATCH LINE SEE SHEET 168

FOR I-75, CURVE-5 DATA SEE SHEET 168 FOR RAMP A, CURVE-A1 DATA SEE SHEET 176

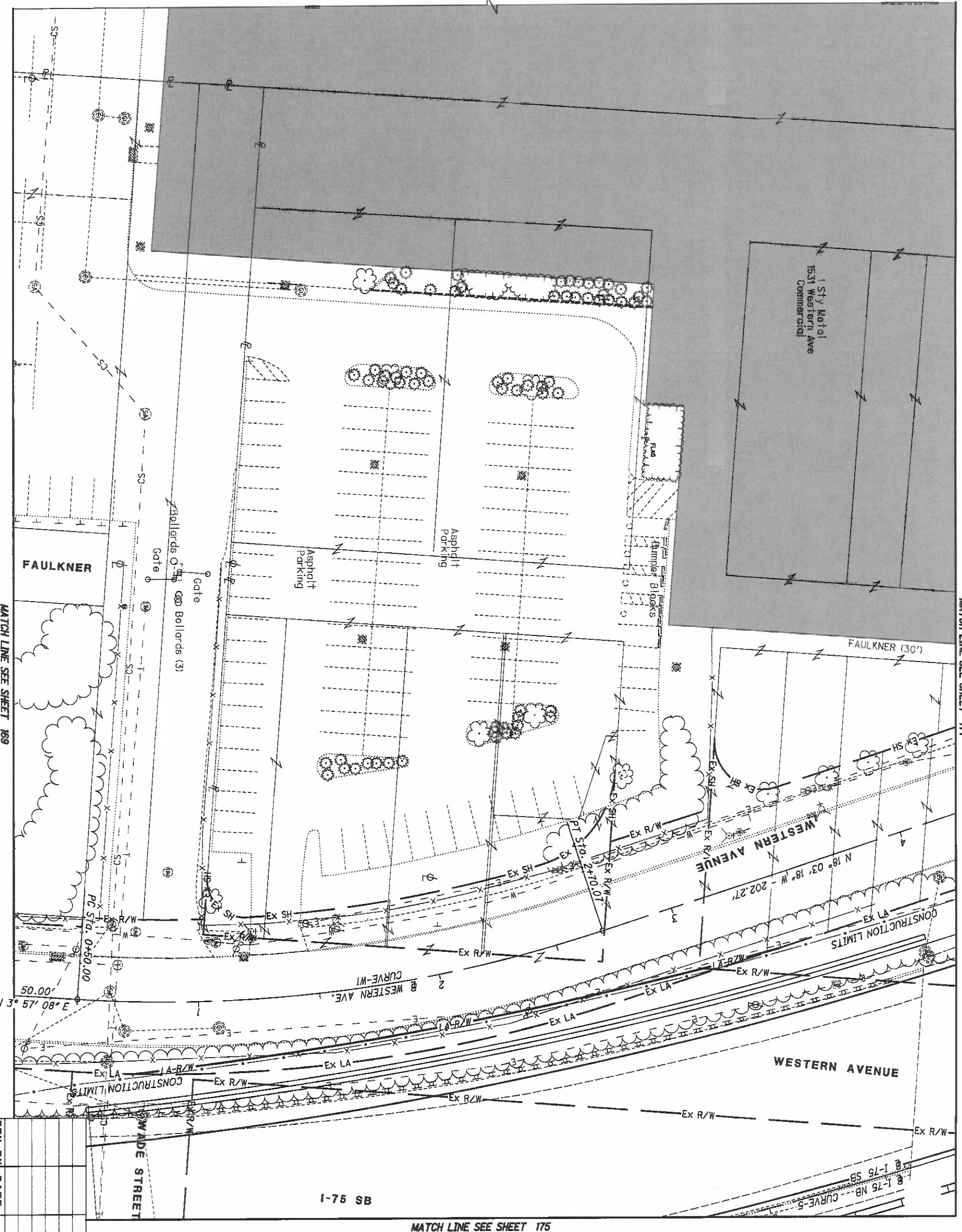
REV. BY	DATE	DESCRIPTION

DATE COMPLETED 5/09/2014

HAM-75-00.22
 HAMILTON COUNTY
 CINCINNATI TOWNSHIP
 SEC. 24, TOWN 4, FR. 1
 CITY OF CINCINNATI



<p>HAM-75-00.22</p>	<p>RIGHT OF WAY BOUNDARY SHEET I-75</p>	<p>R/W DESIGNER RDH</p> <p>R/W REVIEWER HGH</p>	<p>PID NO. 89068</p>	<p>HORIZONTAL SCALE IN FEET</p>	
----------------------------	--	---	---------------------------------	---------------------------------	--



REV. BY	DATE	DESCRIPTION
	5/09/2014	

HAM-75-00.22
 HAMILTON COUNTY
 CINCINNATI TOWNSHIP
 SEC. 24, TOWN 4, FR. 1
 CITY OF CINCINNATI

	R/W DESIGNER RDH	PID NO. 89068	
	R/W REVIEWER HGH	89068	

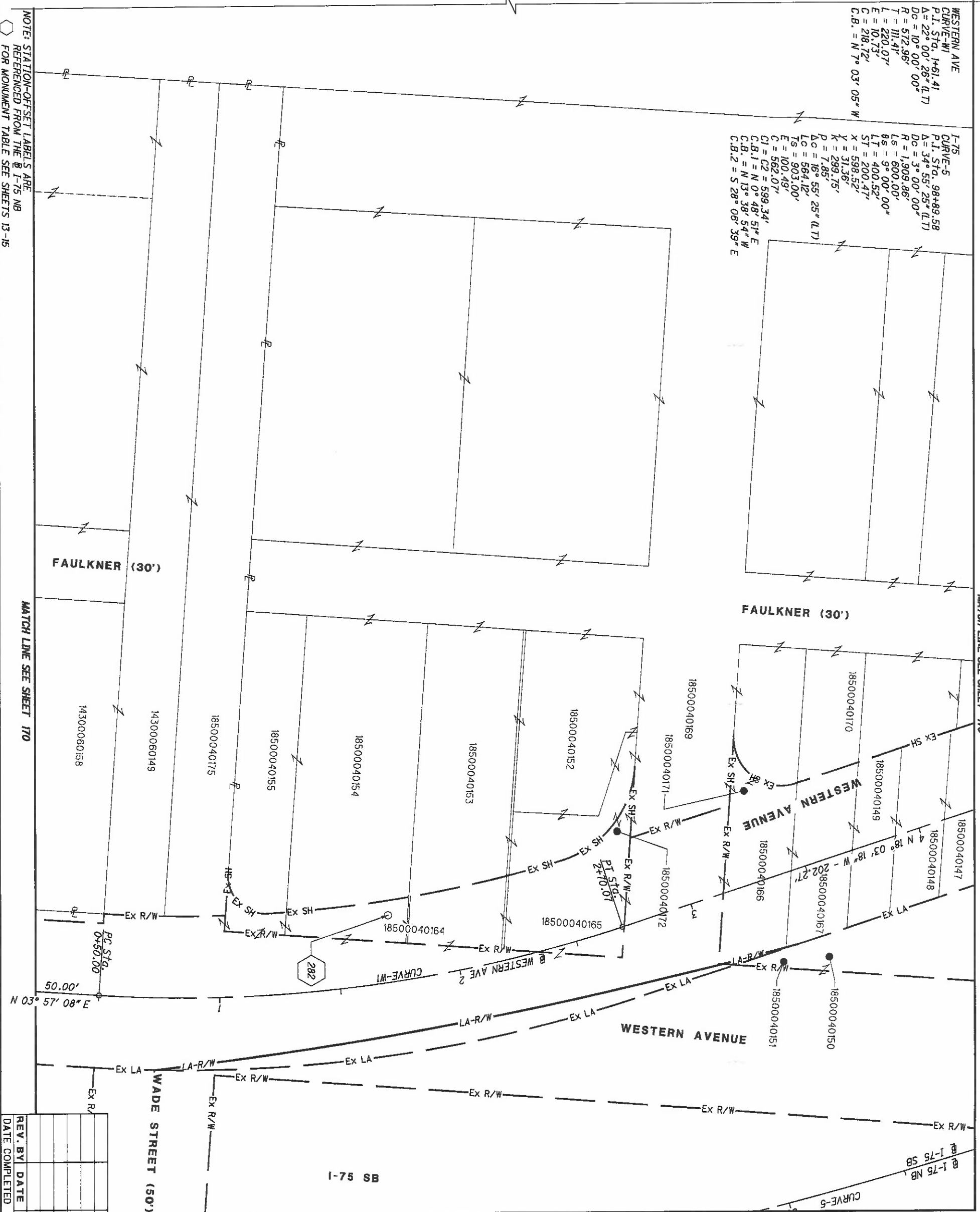
173
251

HAM-75-00.22

RIGHT OF WAY TOPO SHEET
 I-75

WESTERN AVE
 CURVE-W1
 P.I. Stg. = 1+61.41
 $\Delta = 22^\circ 00' 26" (L.T)$
 $D_c = 10^\circ 00' 00"$
 $R = 512.96'$
 $T = 111.41'$
 $L = 220.07'$
 $E = 10.73'$
 $C.B. = N 7^\circ 03' 05" W$

I-75
 CURVE-5
 P.I. Stg. = 98+89.58
 $\Delta = 34^\circ 55' 25" (L.T)$
 $D_c = 3^\circ 00' 00"$
 $R = 1,909.86'$
 $L_s = 600.00'$
 $L_t = 9^\circ 00' 00"$
 $LT = 400.52'$
 $ST = 200.47'$
 $X = 598.52'$
 $Y = 31.36'$
 $K = 299.75'$
 $P = 7.85'$
 $L_c = 16^\circ 55' 25" (L.T)$
 $L_g = 564.12'$
 $T_s = 903.00'$
 $E = 100.49'$
 $C = 562.07'$
 $C_1 = C_2 = 599.34'$
 $C.B.1 = N 0^\circ 48' 51" E$
 $C.B. = N 13^\circ 38' 54" W$
 $C.B.2 = S 28^\circ 06' 39" E$



NOTE: STATION-OFFSET LABELS ARE REFERENCED FROM THE B-I-75 NB FOR MONUMENT TABLE SEE SHEETS 13-15

MATCH LINE SEE SHEET 170

MATCH LINE SEE SHEET 178

MATCH LINE SEE SHEET 176

REV. BY	DATE	DESCRIPTION

DATE COMPLETED 5/09/2014

HAM-75-00.22
 HAMILTON COUNTY
 CINCINNATI TOWNSHIP
 SEC. 24, TOWN 4, FR. 1
 CITY OF CINCINNATI

	R/W DESIGNER RDH	PID NO. 89068	
	R/W REVIEWER HGH		

HAM-75-00.22

RIGHT OF WAY BOUNDARY SHEET
I-75

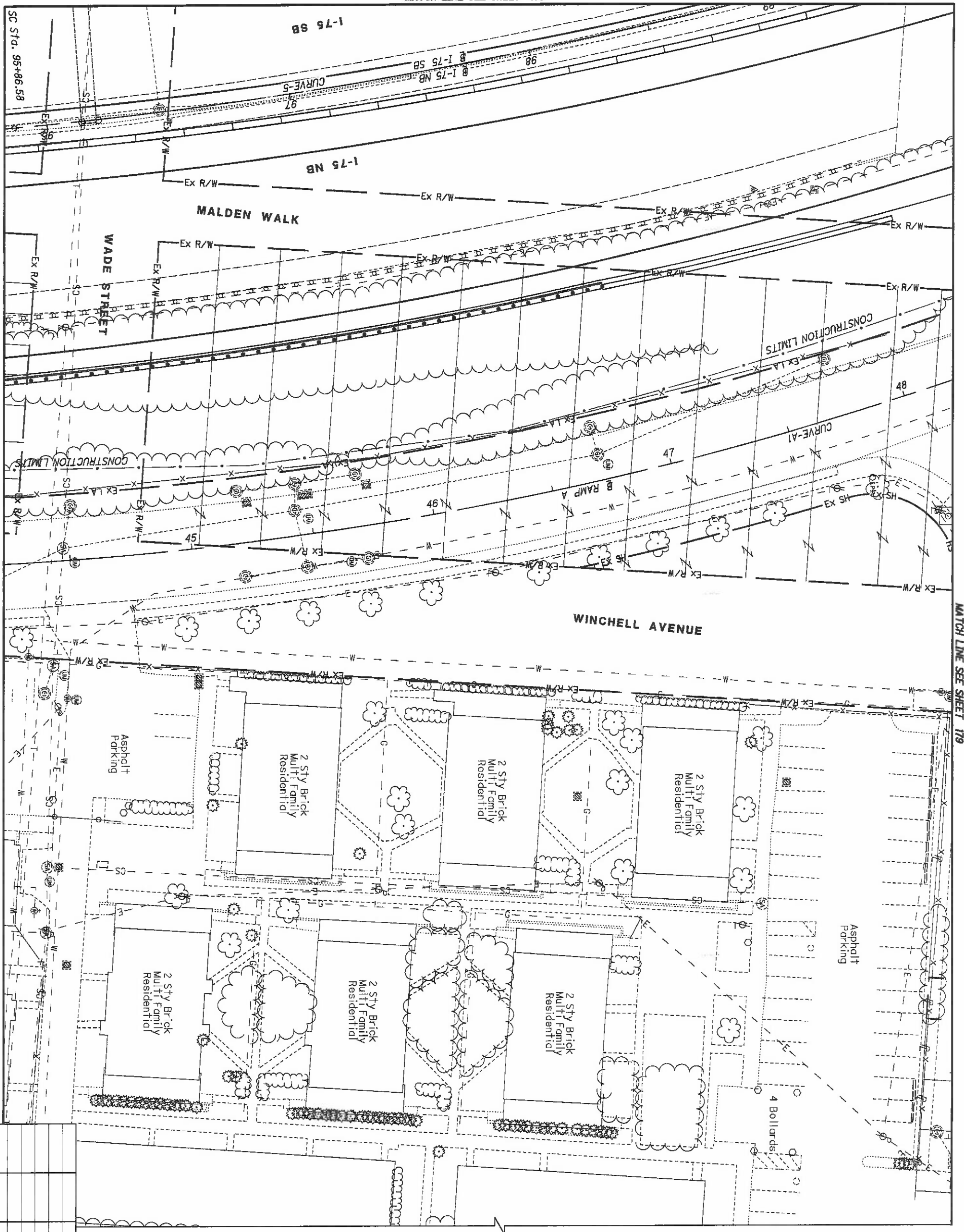
R/W DESIGNER
RDH

PID NO.
89068

HORIZONTAL SCALE IN FEET

174
251

MATCH LINE SEE SHEET 173



REV. BY	DATE	DESCRIPTION

DATE COMPLETED 5/09/2014


HAM-75-00.22
 HAMILTON COUNTY
 CINCINNATI TOWNSHIP
 SEC. 24, TOWN 4, FR. 1
 CITY OF CINCINNATI

HAM-75-00.22

RIGHT OF WAY TOPO SHEET
 I-75

R/W DESIGNER RDH
 R/W REVIEWER HGH

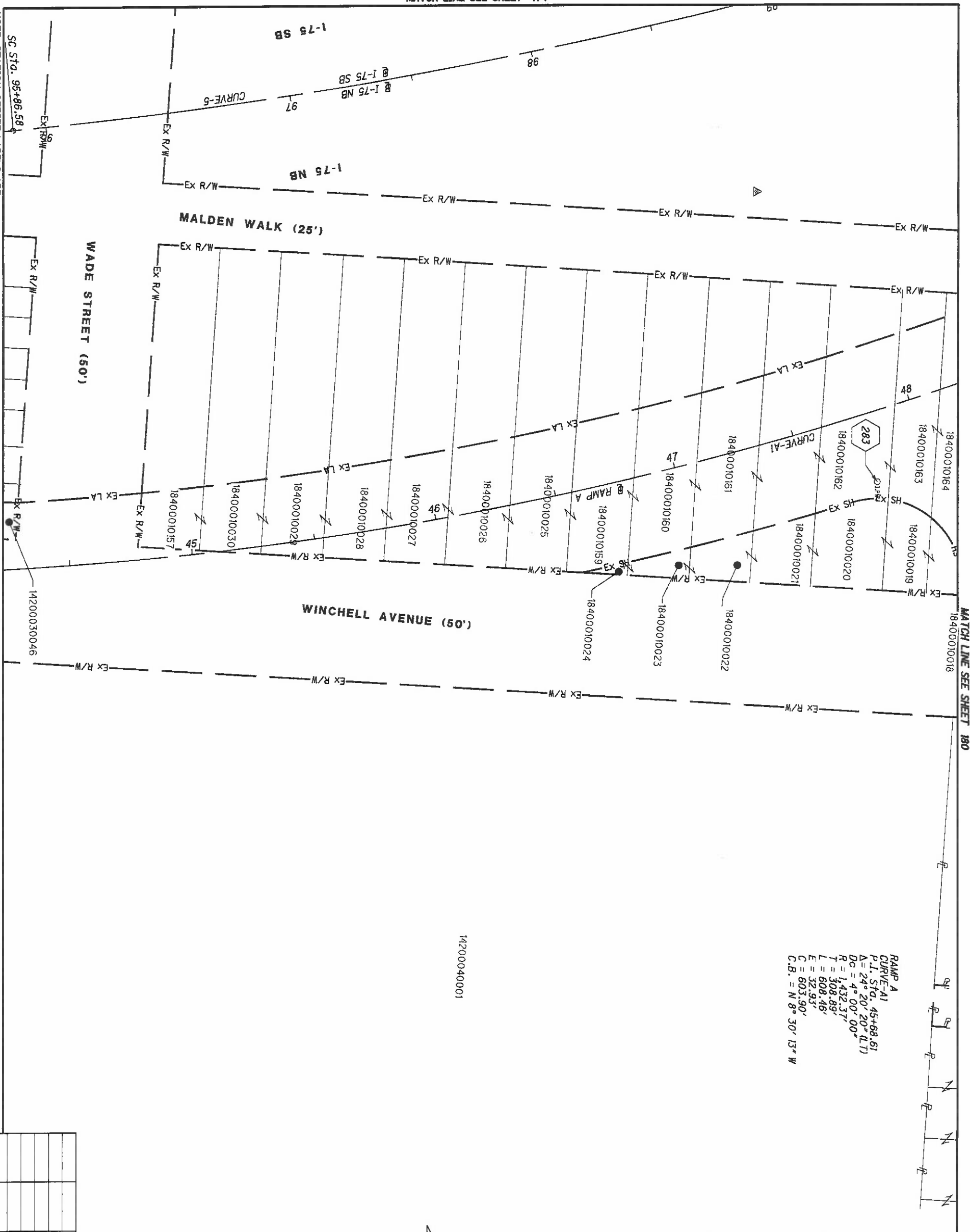
PID NO.
 89068



175
 251

MATCH LINE SEE SHEET 174

NOTE: STATION-OFFSET LABELS ARE REFERENCED FROM THE I-75 NB FOR MONUMENT TABLE SEE SHEETS 13-15



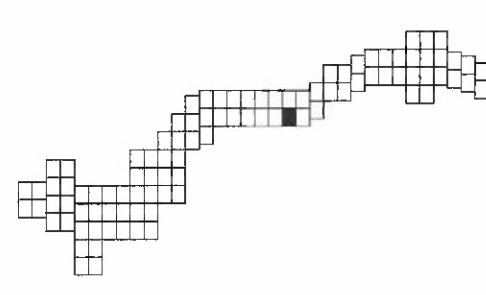
RAMP A
 CURVE-A1
 P.I. Sta. 45+88.61
 $\Delta = 24^\circ 20' 20''$ (LT)
 $Dc = 4^\circ 00' 00''$
 $R = 1,432.37'$
 $T = 308.89'$
 $L = 608.46'$
 $E = 32.93'$
 $C = 603.90'$
 C.B. = N $8^\circ 30'$ E 13' W

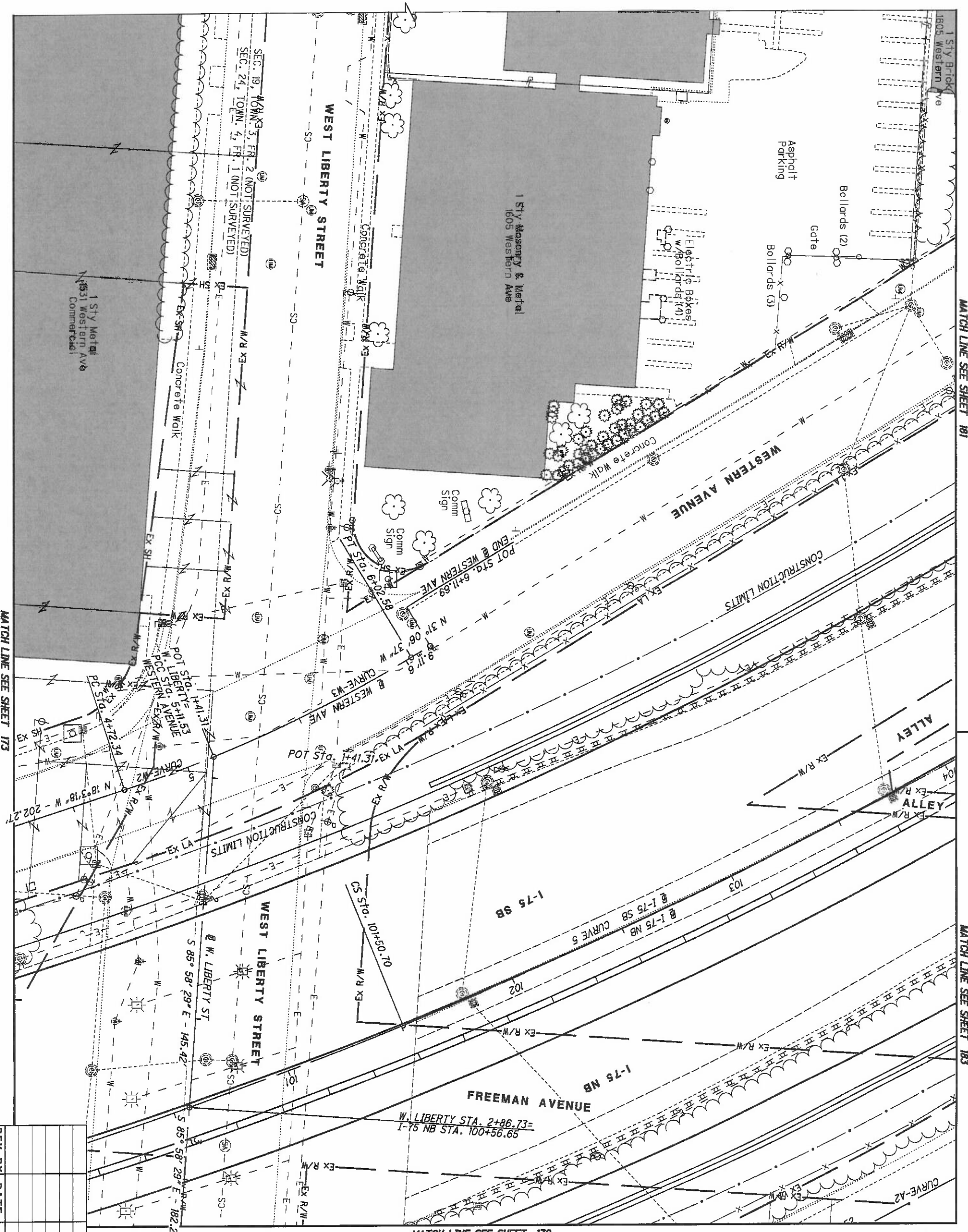
14200040001

REV. BY	DATE	DESCRIPTION

DATE COMPLETED 5/09/2014

HAM-75-00.22
 HAMILTON COUNTY
 CINCINNATI TOWNSHIP
 SEC. 24, TOWN 4, FR. 1
 CITY OF CINCINNATI





REV. BY	DATE	DESCRIPTION

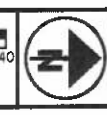
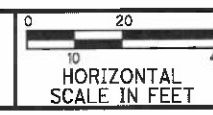
DATE COMPLETED 5/09/2014

HAM-75-00.22

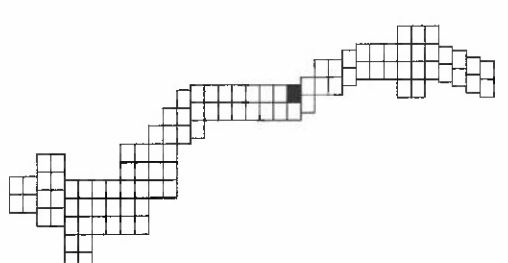
RIGHT OF WAY TOPO SHEET
I-75

R/W DESIGNER RDH
R/W REVIEWER HGH

PID NO.
89068

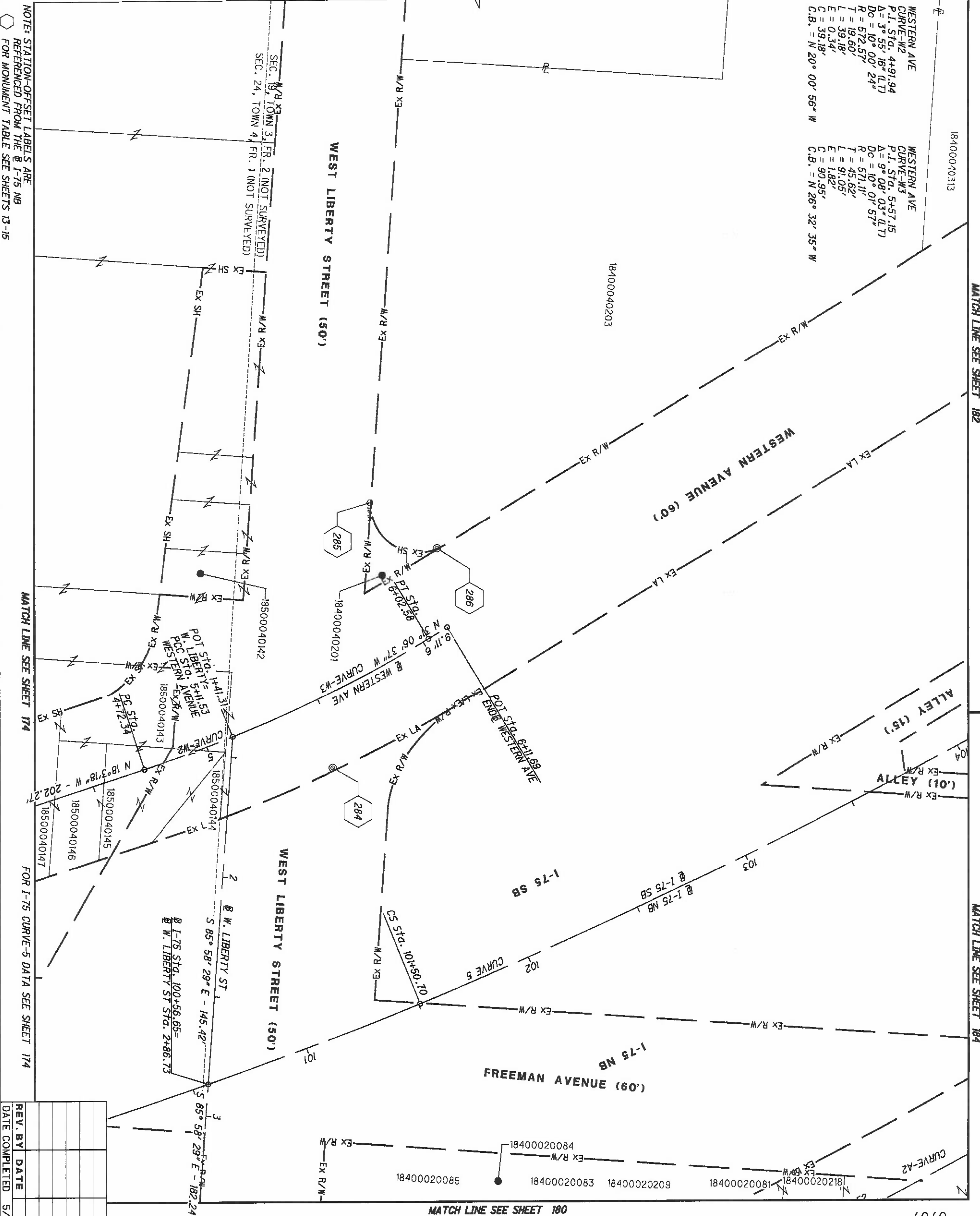


HAM-75-00.22
HAMILTON COUNTY
CINCINNATI TOWNSHIP
SEC. 24, TOWN 4, FR. 1
SEC. 19, TOWN 3, FR. 2
CITY OF CINCINNATI



WESTERN AVE
CURVE-W2
P.I. STA. 4+91.94
Δ = 3° 55' 16" (L.T.)
Dc = 10° 00' 24"
R = 572.57'
T = 19.60'
L = 39.18'
E = 0.34'
C = 39.18'
C.B. = N 20° 00' 56" W

WESTERN AVE
CURVE-W3
P.I. STA. 5+57.15
Δ = 9° 08' 03" (L.T.)
Dc = 10° 01' 57"
R = 571.11'
T = 45.62'
L = 91.05'
E = 1.82'
C = 90.95'
C.B. = N 26° 32' 35" W



NOTE: STATION-OFFSET LABELS ARE REFERENCED FROM THE R-1-75 NB FOR MONUMENT TABLE SEE SHEETS 13-16

MATCH LINE SEE SHEET 174

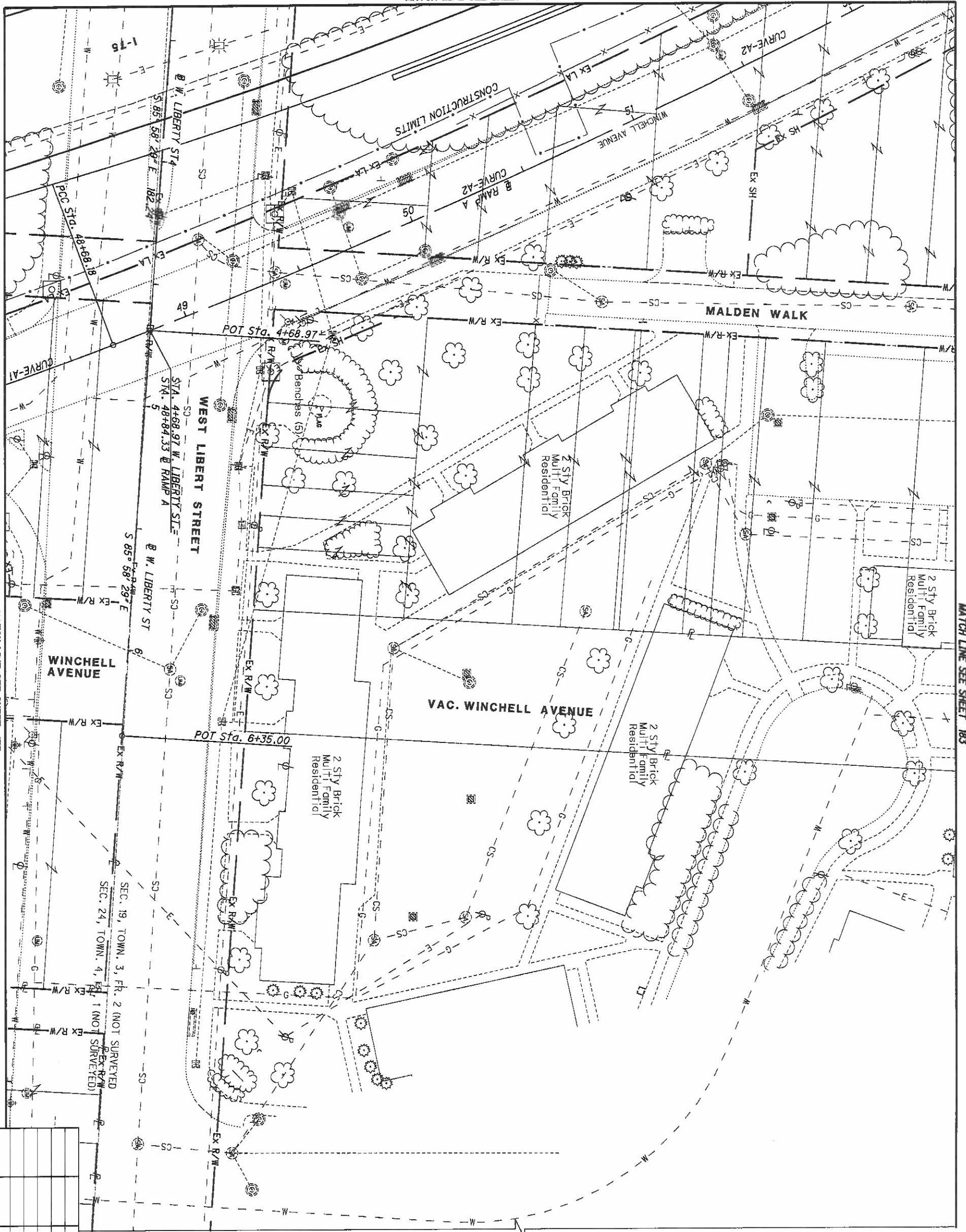
FOR I-75 CURVE-5 DATA SEE SHEET 174

REV. BY	DATE	DESCRIPTION

DATE COMPLETED 5/09/2014

HAM-75-00.22
HAMILTON COUNTY
CINCINNATI TOWNSHIP
SEC. 24, TOWN 4, FR. 1
SEC. 19, TOWN 3, FR. 2
CITY OF CINCINNATI

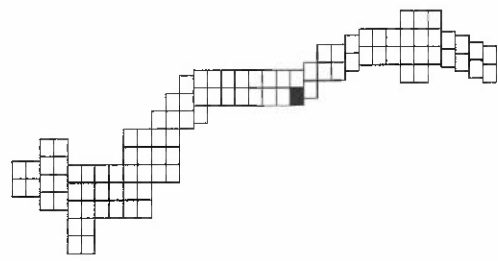
MATCH LINE SEE SHEET 177



MATCH LINE SEE SHEET 175

MATCH LINE SEE SHEET 183

HAM-75-00.22
 HAMILTON COUNTY
 CINCINNATI TOWNSHIP
 SEC. 24, TOWN 4, FR. 1
 SEC. 19, TOWN 3, FR. 2
 CITY OF CINCINNATI



REV. BY	DATE	DESCRIPTION

DATE COMPLETED 5/09/2014


179
251

HAM-75-00.22

RIGHT OF WAY TOPO SHEET
I-75

R/W DESIGNER RDH
 R/W REVIEWER HGH

PID NO.
89068



MATCH LINE SEE SHEET 178

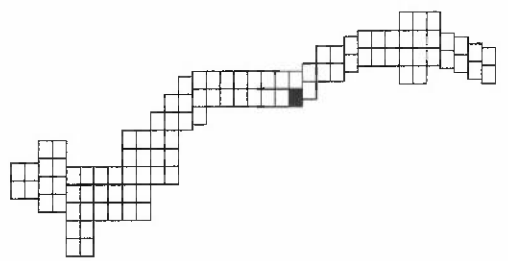
NOTE: STATION-OFFSET LABELS ARE REFERENCED FROM THE B-1-75 NB FOR MONUMENT TABLE SEE SHEETS 13-15



MATCH LINE SEE SHEET 184

MATCH LINE SEE SHEET 176

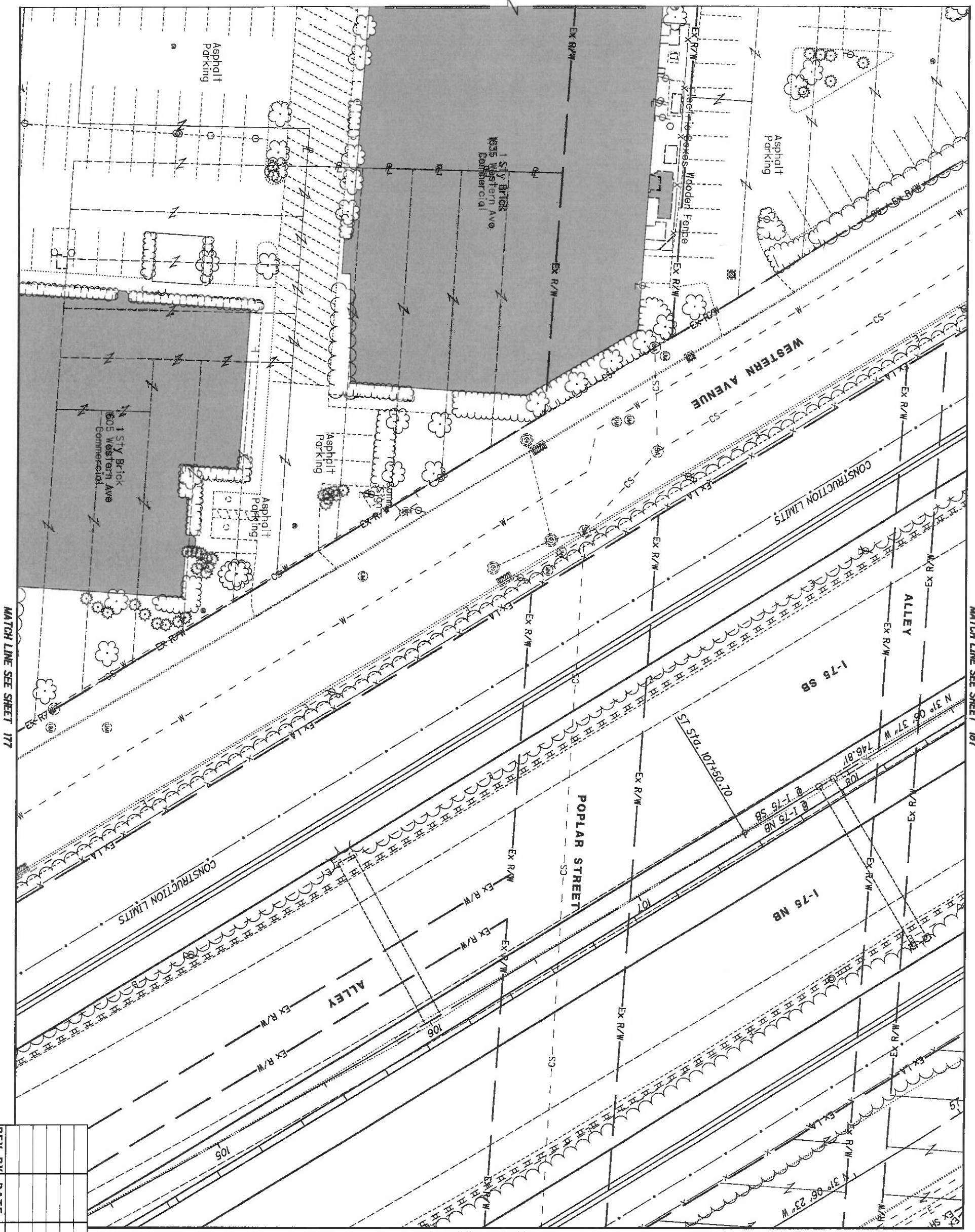
HAM-75-00.22
 HAMILTON COUNTY
 CINCINNATI TOWNSHIP
 SEC. 24, TOWN 4, FR. 1
 SEC. 19, TOWN 3, FR. 2
 CITY OF CINCINNATI



RAMP A
 CURVE-A2
 P.I. Sta. 51+29.74
 $\Delta = 10^\circ 26' 00''$ (LT)
 $Dc = 2^\circ 00' 00''$
 $R = 2,864.83'$
 $T = 261.56'$
 $L = 521.67'$
 $E = 11.92'$
 $C = 520.95'$
 $C.B. = N 25^\circ 53' 23'' W$

REV. BY	DATE	DESCRIPTION
DATE COMPLETED	5/09/2014	

180/251



REV. BY	DATE	DESCRIPTION

DATE COMPLETED 5/09/2014

HAM-75-00.22

RIGHT OF WAY TOPO SHEET
I-75

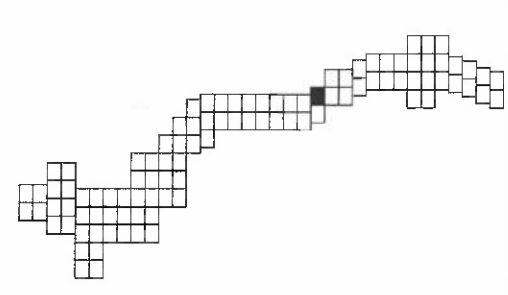
R/W DESIGNER RDH
R/W REVIEWER GHG

PID NO.
89068

0 10 20
HORIZONTAL SCALE IN FEET



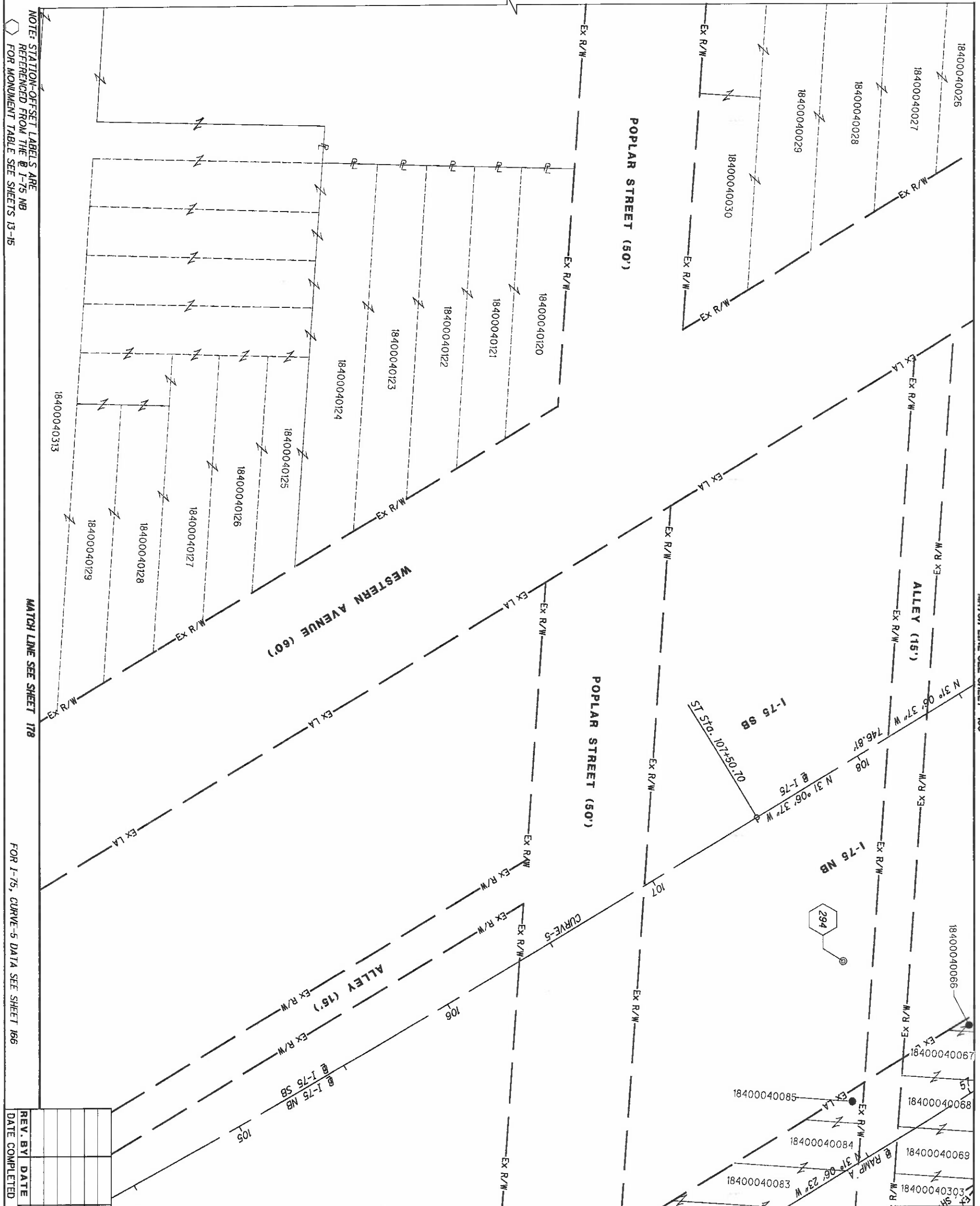
HAM-75-00.22
HAMILTON COUNTY
CINCINNATI TOWNSHIP
SEC. 19, TOWN 3, FR. 2
CITY OF CINCINNATI



MATCH LINE SEE SHEET 177

MATCH LINE SEE SHEET 187

MATCH LINE SEE SHEET 183



NOTE: STATION-OFFSET LABELS ARE REFERENCED FROM THE B-I-75 NB FOR MONUMENT TABLE SEE SHEETS J3-1B

MATCH LINE SEE SHEET 178

FOR I-75, CURVE-5 DATA SEE SHEET 186

MATCH LINE SEE SHEET 188

MATCH LINE SEE SHEET 184

HAM-75-00.22
 HAMILTON COUNTY
 CINCINNATI TOWNSHIP
 SEC. 19, TOWN 3, FR. 2
 CITY OF CINCINNATI

REV. BY	DATE	DESCRIPTION

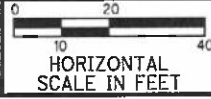
DATE COMPLETED 5/09/2014

HAM-75-00.22

RIGHT OF WAY BOUNDARY SHEET
 I-75

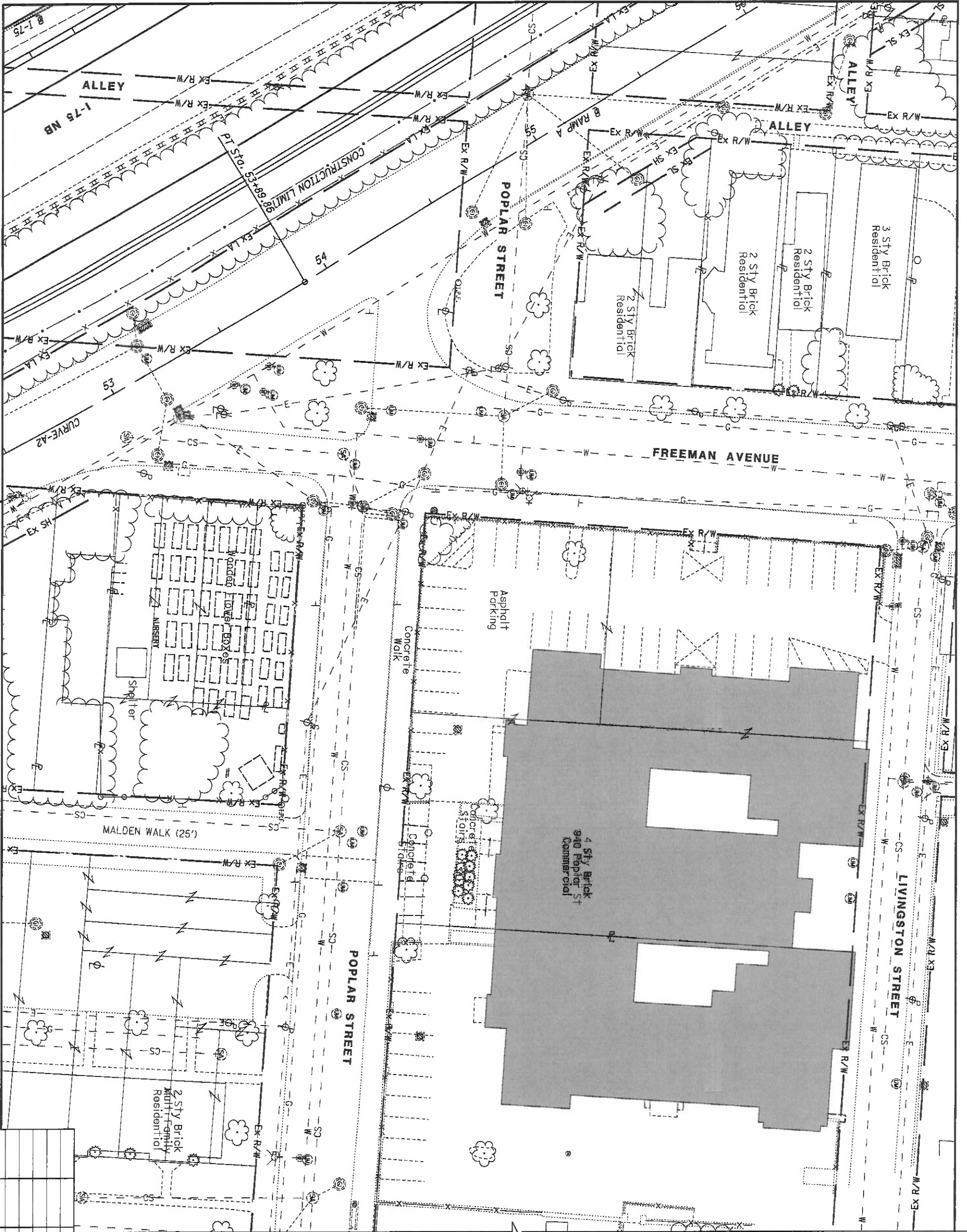
R/W DESIGNER RDH
 R/W REVIEWER HCH

PID NO. 89068



182
 251

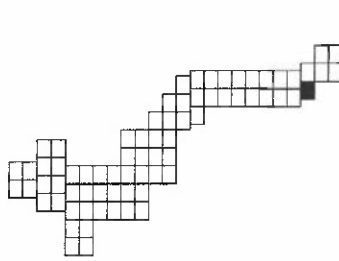
MATCH LINE SEE SHEET 181



MATCH LINE SEE SHEET 177

MATCH LINE SEE SHEET 179

HAM-75-00.22
 HAMILTON COUNTY
 CINCINNATI TOWNSHIP
 SEC. 19, TOWN 3, FR. 2
 CITY OF CINCINNATI



REV. BY	DATE	DESCRIPTION

DATE COMPLETED 5/09/2014


183
251

HAM-75-00.22

RIGHT OF WAY TOPO SHEET
I-75

R/W DESIGNER RDH
R/W REVIEWER HGH

PID NO.
89068



MATCH LINE SEE SHEET 182

NOTE: STATION-OFFSET LABELS ARE REFERENCED FROM THE @ I-75 NB FOR MONUMENT TABLE SEE SHEETS 13-15

MATCH LINE SEE SHEET 178

FOR RAMP A, CURVE A2 DATA SEE SHEET 136 FOR I-75 NB, CURVE 5 DATA SEE SHEET 174

MATCH LINE SEE SHEET 180

REV. BY	DATE	DESCRIPTION

DATE COMPLETED	5/09/2014
----------------	-----------



HAM-75-00.22
 HAMILTON COUNTY
 CINCINNATI TOWNSHIP
 SEC. 19, TOWN 3, FR. 2
 CITY OF CINCINNATI

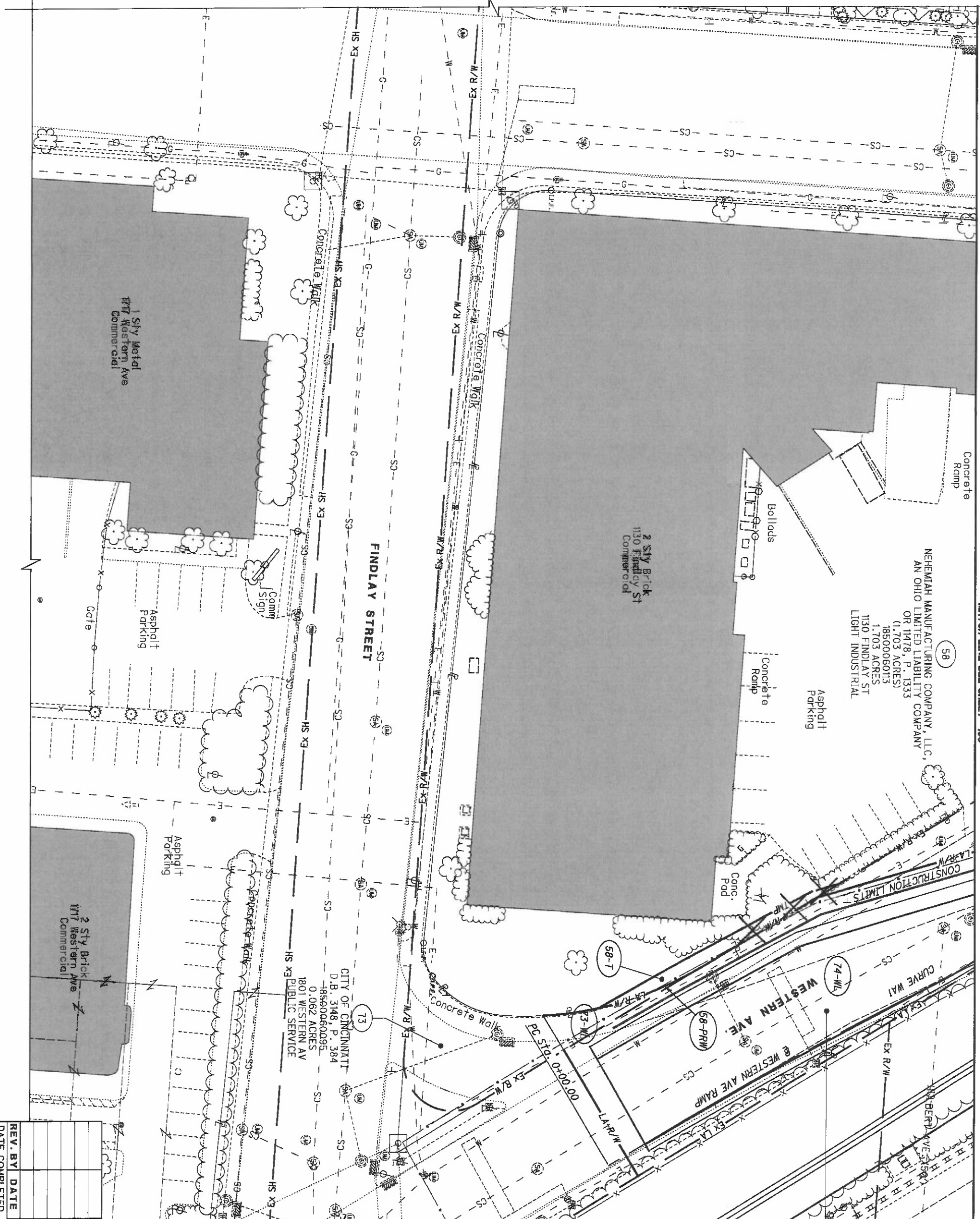
RAMP A
 CURVE-A2
 P.I. STA. 51+29.74
 Δ = 10° 26' 00" (LT)
 ΔC = 2° 00' 00"
 R = 2,864.83'
 T = 261.56'
 L = 521.67'
 E = 11.92'
 C = 520.95'
 C.B. = N 25° 53' 23" W

HAM-75-00.22

RIGHT OF WAY BOUNDARY SHEET I-75

R/W DESIGNER RDH
R/W REVIEWER HGH

PID NO. 89068



MATCH LINE SEE SHEET 189

NEHEMIAH MANUFACTURING COMPANY, LLC.
 AN OHIO LIMITED LIABILITY COMPANY
 OR 11478, P. 1333
 (1.1703 ACRES)
 18500060713
 1.703 ACRES
 1130 FINDLAY ST
 LIGHT INDUSTRIAL

CITY OF CINCINNATI
 D.B. 3148, P. 384
 -18560060095
 0.062 ACRES
 1801 WESTERN AV
 PUBLIC SERVICE

MATCH LINE SEE SHEET 187

HAM-75-00.22
 HAMILTON COUNTY
 CINCINNATI TOWNSHIP
 SEC. 19, TOWN 3, FR. 2
 CITY OF CINCINNATI

CITY OF CINCINNATI
 NO APN ASS'D
 VACATED WESTERN AVENUE

REV. BY	DATE	DESCRIPTION

DATE COMPLETED 5/09/2014

MATCH LINE SEE SHEET 190

RELOCATED DALTON AVENUE (80')

NEHEMIAH MANUFACTURING COMPANY, LLC,
AN OHIO LIMITED LIABILITY COMPANY
OR 11478, P. 1333
(1.703 ACRES)
18500060113
1.703 ACRES
1130 FINDLAY ST
LIGHT INDUSTRIAL

1 TIE - 73-WL, 74-WL, N 14° 56' 43" W
2578.22' FROM CAGIS MONUMENT 7008,
WHICH IS N 38° 18' 21" E 1864.57'
FROM CAGIS MONUMENT 6973.

2 TIE - 58-PRW, N 15° 18' 20" W
2573.59' FROM CAGIS MONUMENT 7008,
WHICH IS N 38° 18' 21" E 1864.57'
FROM CAGIS MONUMENT 6973.

FINDLAY STREET (50')

CITY OF CINCINNATI
D.B. 3148, P. 384
18500060095
0.062 ACRES
1801 WESTERN AV
PUBLIC SERVICE

RAMP FROM WESTERN AVE
P.L. STA. 0+69.33
Δ = 5° 21' 21" (RT)
Dc = 3° 00' 00"
R = 1,909.86'
T = 89.33'
L = 178.53'
E = 2.09'
C = 178.46'
C.B. = N 28° 25' 56" W

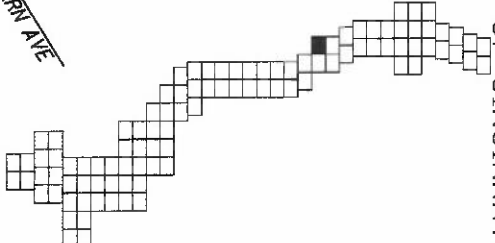
WESTERN AVE (60')
CITY OF CINCINNATI
NO APN ASS'D
VACATED WESTERN AVENUE

HILBERT AVE. (50')

MATCH LINE SEE SHEET 188

- 1 R = 140.00'
L = 45.90'
Δ = 18° 47' 03"
CH = S 21° 43' 02" E
CH = 45.69'
- 2 R = 2329.33'
L = 100.14'
Δ = 02° 27' 47" RT
CH = N 28° 38' 40" W
CH = 100.13'
- 3 N 15° 59' 53" W - 12.09'
- 4 N 58° 53' 33" E - 16.81'
Tie 58 - PRW
- 5 R = 140.00'
L = 69.30'
Δ = 28° 21' 48" LT
CH = N 18° 55' 39" W
CH = 68.60'

HAM-75-00.22
HAMILTON COUNTY
CINCINNATI TOWNSHIP
SEC. 19, TOWN 3, FR. 2
CITY OF CINCINNATI



NOTE: STATION-OFFSET LABELS ARE
REFERENCED FROM THE R-I-75 NB
FOR MONUMENT TABLE SEE SHEETS 13-15

REV. BY	DATE	DESCRIPTION
	5/09/2014	

REV. BY	DATE	DESCRIPTION
	5/09/2014	

HAM-75-00.22

RIGHT OF WAY BOUNDARY SHEET
I-75

R/W DESIGNER
RDH
R/W REVIEWER
HGH

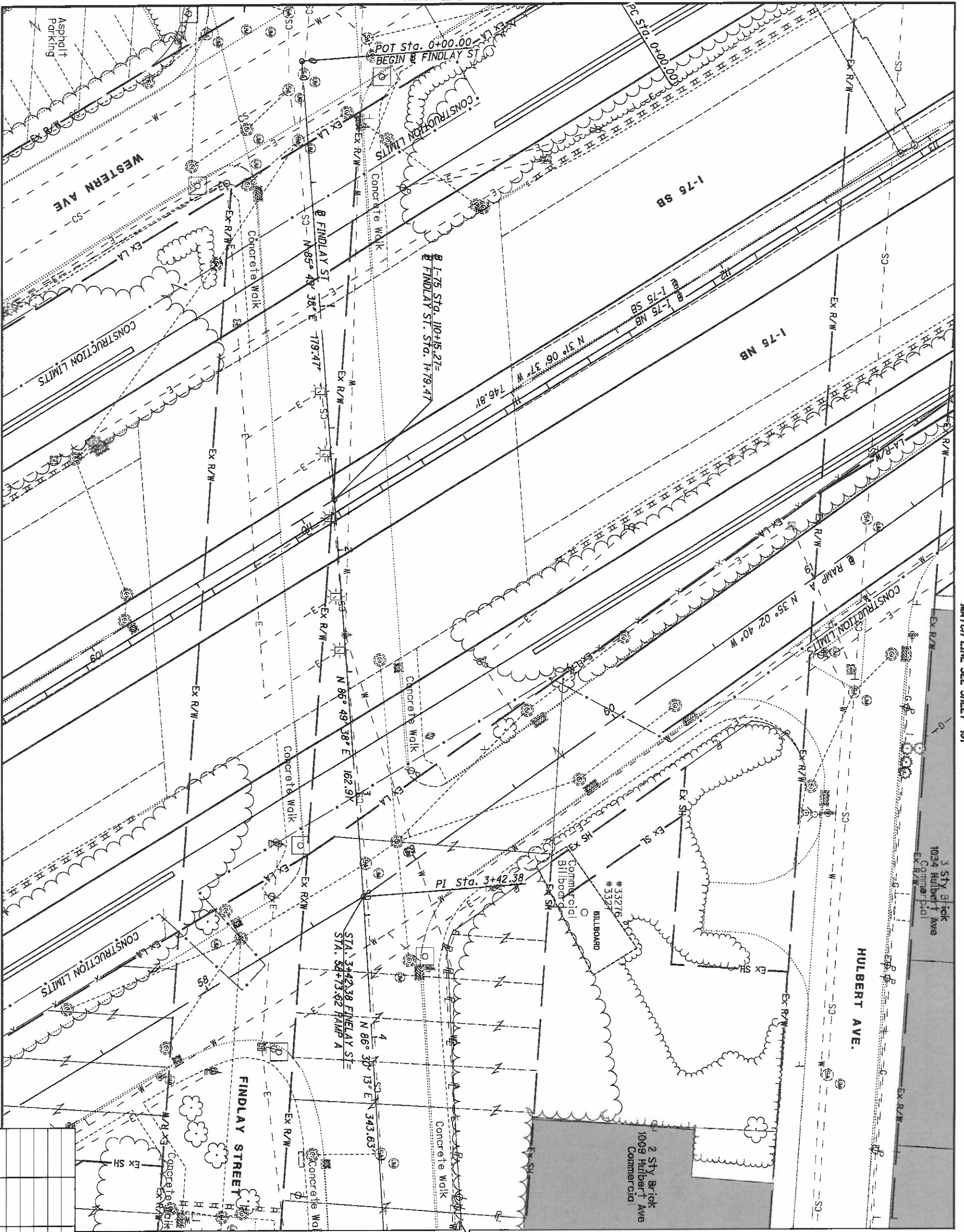
PID NO.
89068

0 10 20 40
HORIZONTAL
SCALE IN FEET



186
251

MATCH LINE SEE SHEET 185



MATCH LINE SEE SHEET 181

MATCH LINE SEE SHEET 191

REV. BY	DATE	DESCRIPTION

DATE COMPLETED 5/09/2014

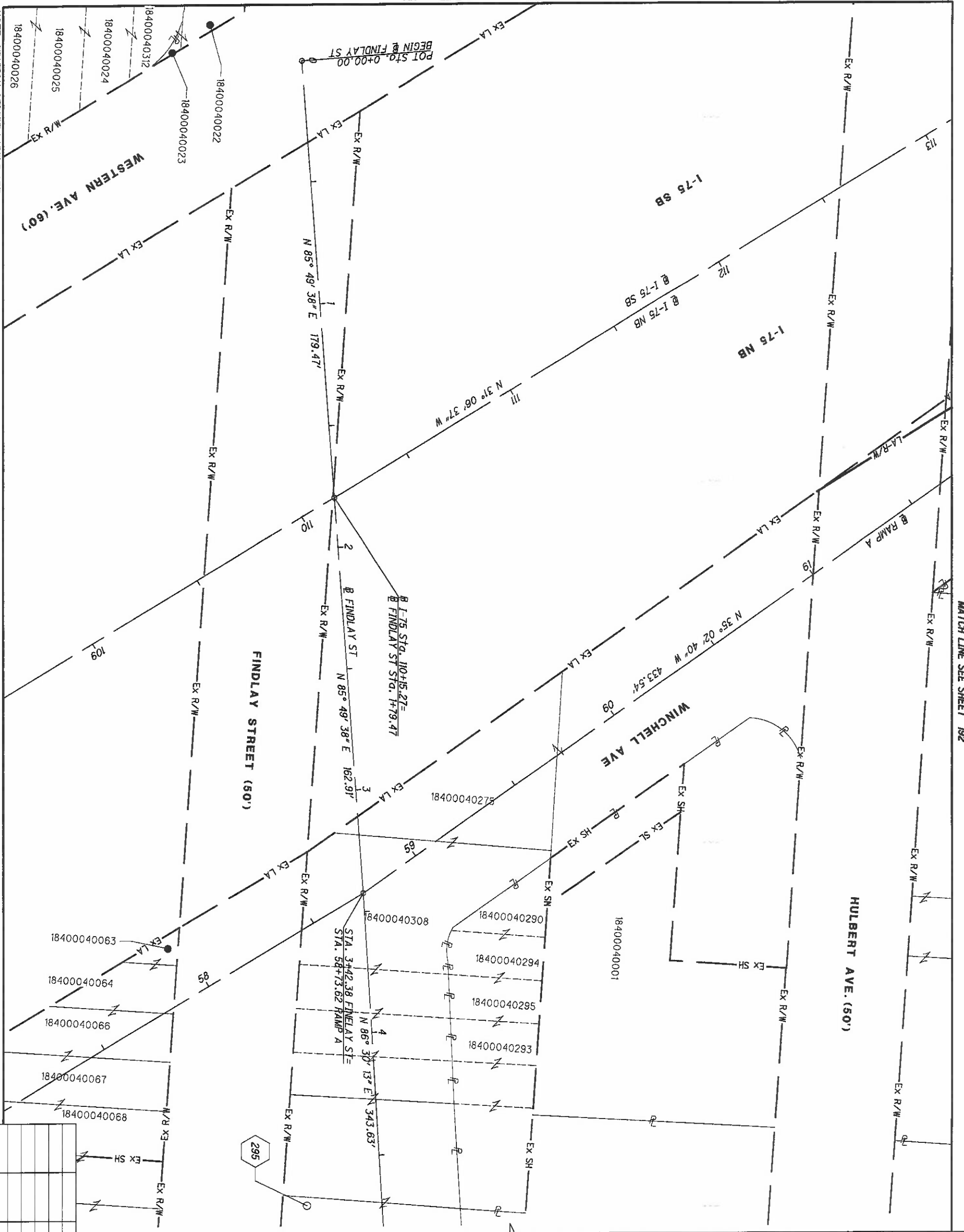
HAM-75-00.22
 HAMILTON COUNTY
 CINCINNATI TOWNSHIP
 SEC. 19, TOWN 3, FR. 2
 CITY OF CINCINNATI

HAM-75-00.22	RIGHT OF WAY TOPO SHEET I-75	R/W DESIGNER RDH R/W REVIEWER HGH	PID NO. 89068	0 20 40 10 HORIZONTAL SCALE IN FEET	
--------------	---------------------------------	--	-------------------------	--	--

187
251

MATCH LINE SEE SHEET 186

NOTE: STATION-OFFSET LABELS ARE REFERENCED FROM THE I-75 NB FOR MONUMENT TABLE SEE SHEETS 13-15



WESTERN AVE. (60')

FINDLAY STREET (60')

WINCHELL AVE

HULBERT AVE. (50')

I-75 SB

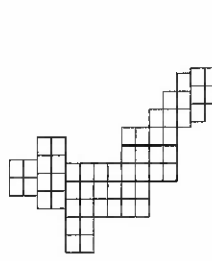
I-75 NB

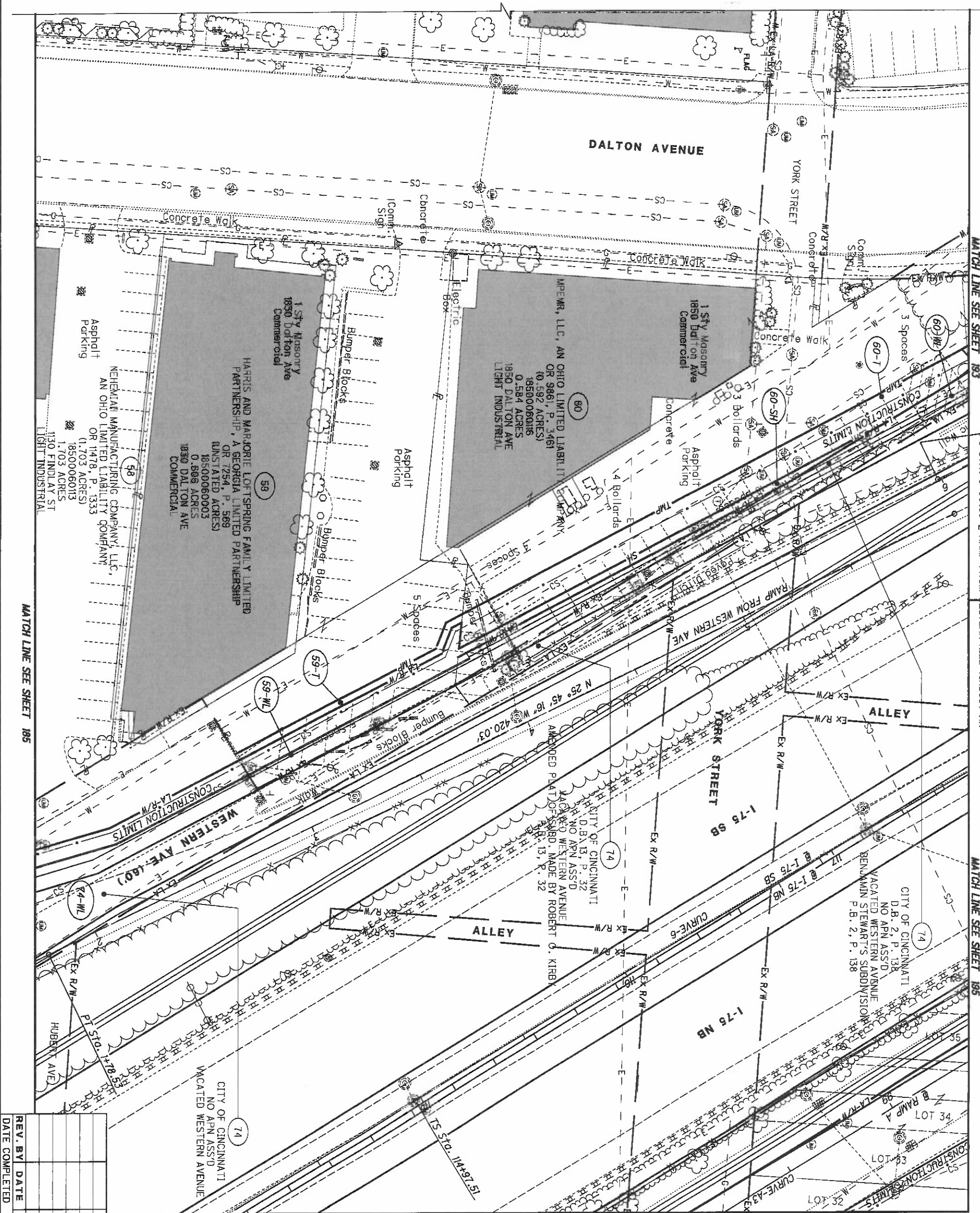
295

REV. BY	DATE	DESCRIPTION

DATE COMPLETED 5/09/2014

HAM-75-00.22
 HAMILTON COUNTY
 CINCINNATI TOWNSHIP
 SEC. 19, TOWN 3, FR. 2
 CITY OF CINCINNATI





REV. BY	DATE	DESCRIPTION

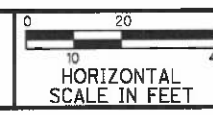
DATE COMPLETED 5/09/2014

HAM-75-00.22

RIGHT OF WAY TOPO SHEET
I-75

R/W DESIGNER RDH
R/W REVIEWER HGH

PID NO.
89068



NOTE: PARCEL 60 WILL HAVE 9 PARKING SPACES AVAILABLE AT ALL TIMES. ASPHALT AND RESTRIPPING WILL BE PLACED AS PART OF THIS PROJECT TO THE FACE OF THE RETAINING WALL.

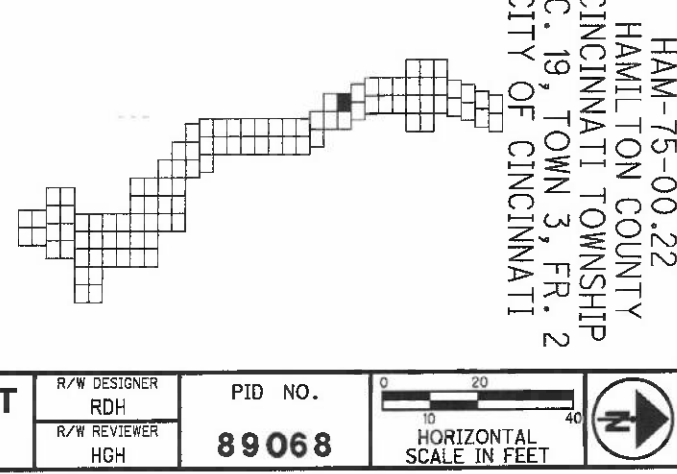
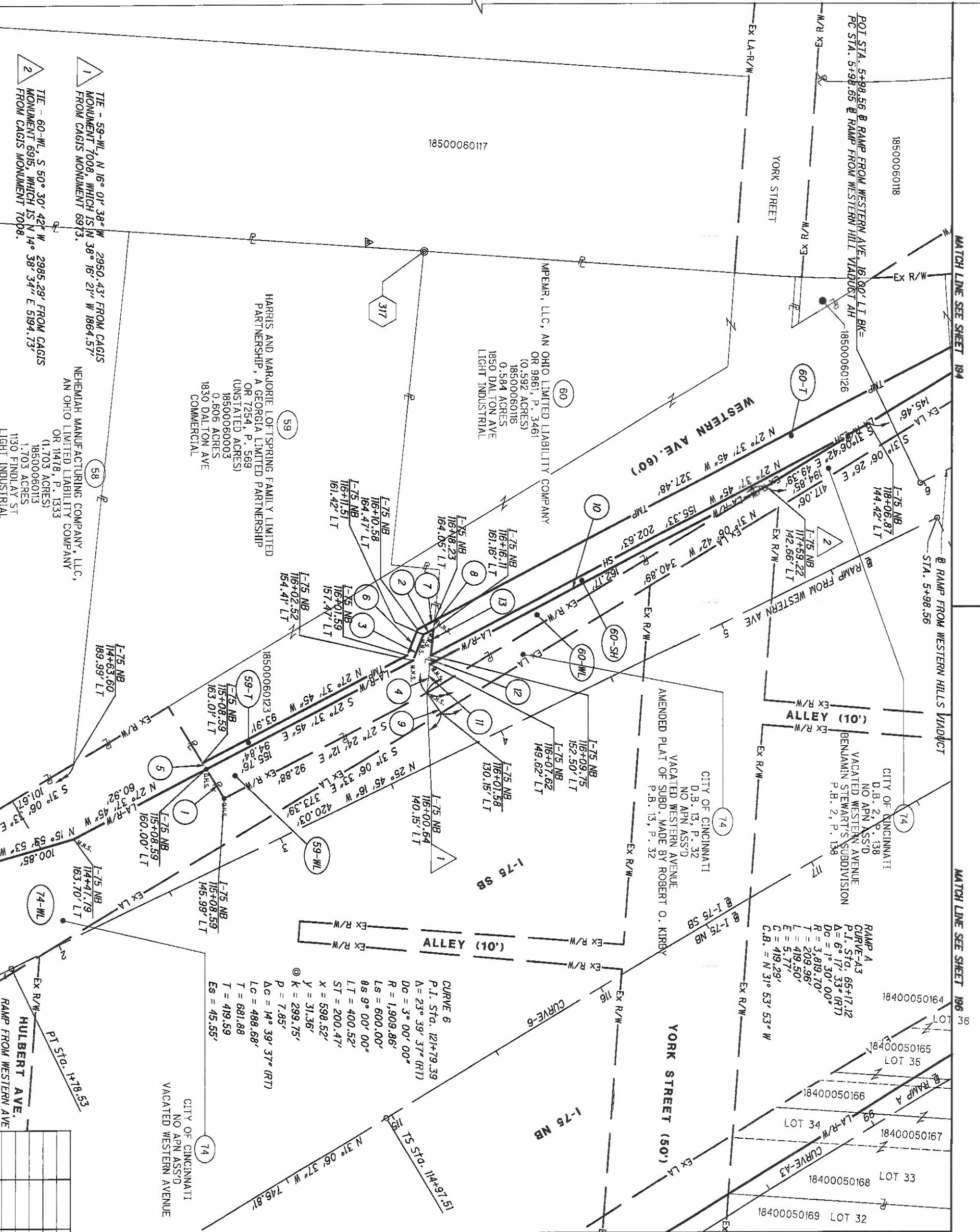
HAM-75-00.22
HAMILTON COUNTY
CINCINNATI TOWNSHIP
SEC. 19, TOWN 3, FR. 2
CITY OF CINCINNATI

MATCH LINE SEE SHEET 185

MATCH LINE SEE SHEET 193

MATCH LINE SEE SHEET 195

POI STA. 5+98.56 @ RAMP FROM WESTERN AVE... 16.00' LT BK-
PC STA. 5+98.65 @ RAMP FROM WESTERN HILL VIADUCT AH



REV. BY	DATE	DESCRIPTION
	5/09/2014	

1	S 58° 53' 34" W - 14.01'
2	N 27° 37' 45" W - 4.68'
3	N 68° 18' 56" W - 11.50'
4	S 84° 02' 26" E - 26.23'
5	S 58° 53' 34" W - 3.01'
6	N 68° 18' 56" W - 11.50'
7	N 27° 37' 45" W - 7.79'
8	S 84° 02' 26" E - 3.60'
9	S 53° 40' 53" W - 10.04'
10	S 27° 37' 45" E - 155.33'
11	N 84° 02' 26" W - 11.83'
12	N 84° 02' 26" W - 3.60'
13	N 84° 02' 26" W - 11.83'

NOTE: STATION-OFFSET LABELS ARE REFERENCED FROM THE 1-75 NB FOR MONUMENT TABLE SEE SHEETS 13-15

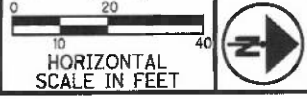
1 TRIANGLE - 59-NB, N 16° 01' 39" W 2950.43' FROM CAGIS MONUMENT 7008, WHICH IS N 38° 16' 21" W 1864.57' FROM CAGIS MONUMENT 6915.
 2 TRIANGLE - 60-WL, S 50° 30' 42" W 2985.29' FROM CAGIS MONUMENT 6915, WHICH IS N 14° 38' 34" E 5194.73' FROM CAGIS MONUMENT 7008.

HAM-75-00.22

**RIGHT OF WAY BOUNDARY SHEET
I-75**

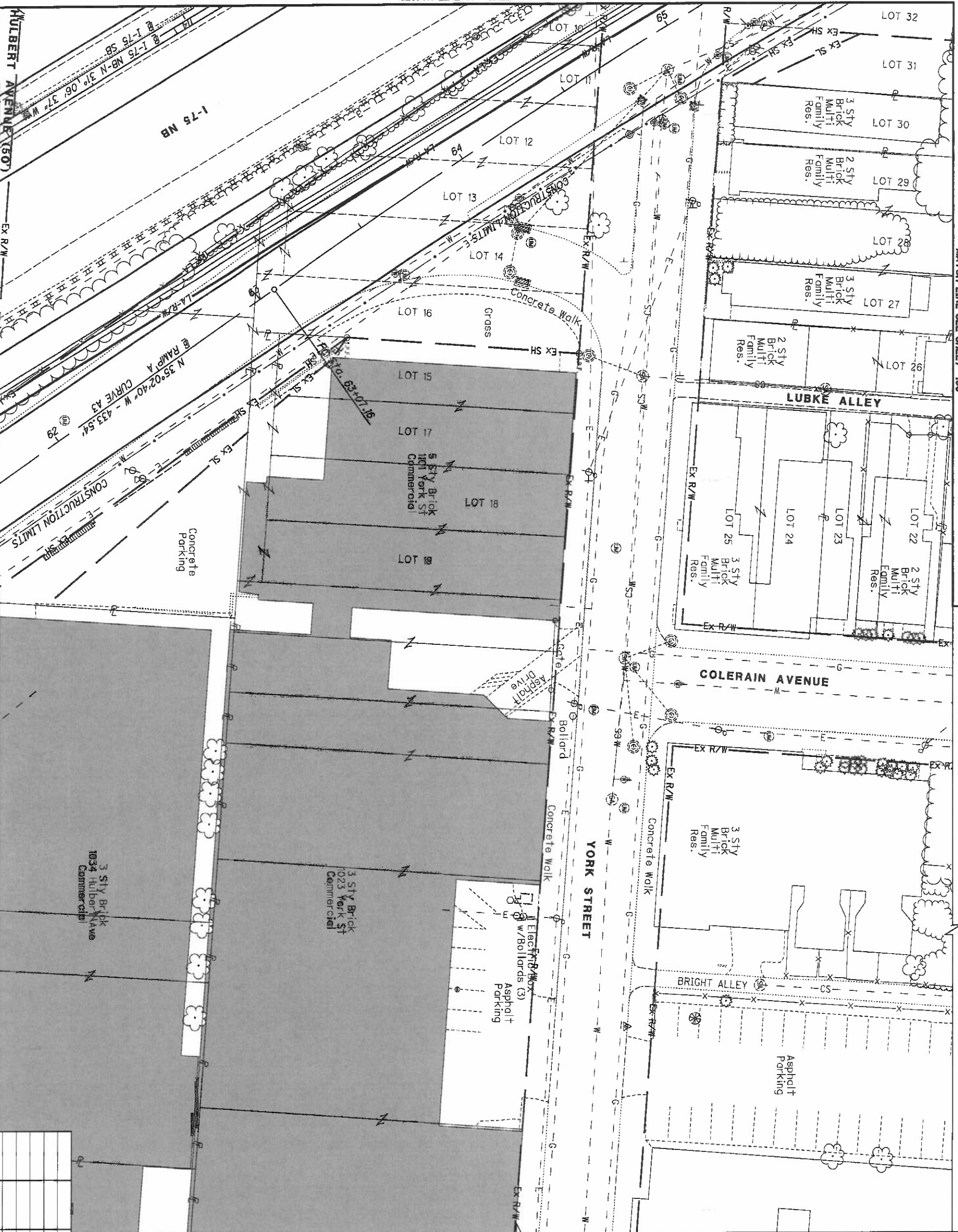
R/W DESIGNER: RDH
R/W REVIEWER: HGH

PID NO. **89068**



HAM-75-00.22
 HAMILTON COUNTY
 CINCINNATI TOWNSHIP
 SEC. 19, TOWN 3, FR. 2
 CITY OF CINCINNATI

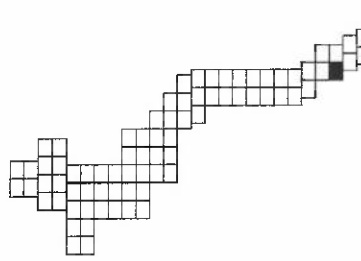
MATCH LINE SEE SHEET 189



REV. BY	DATE	DESCRIPTION

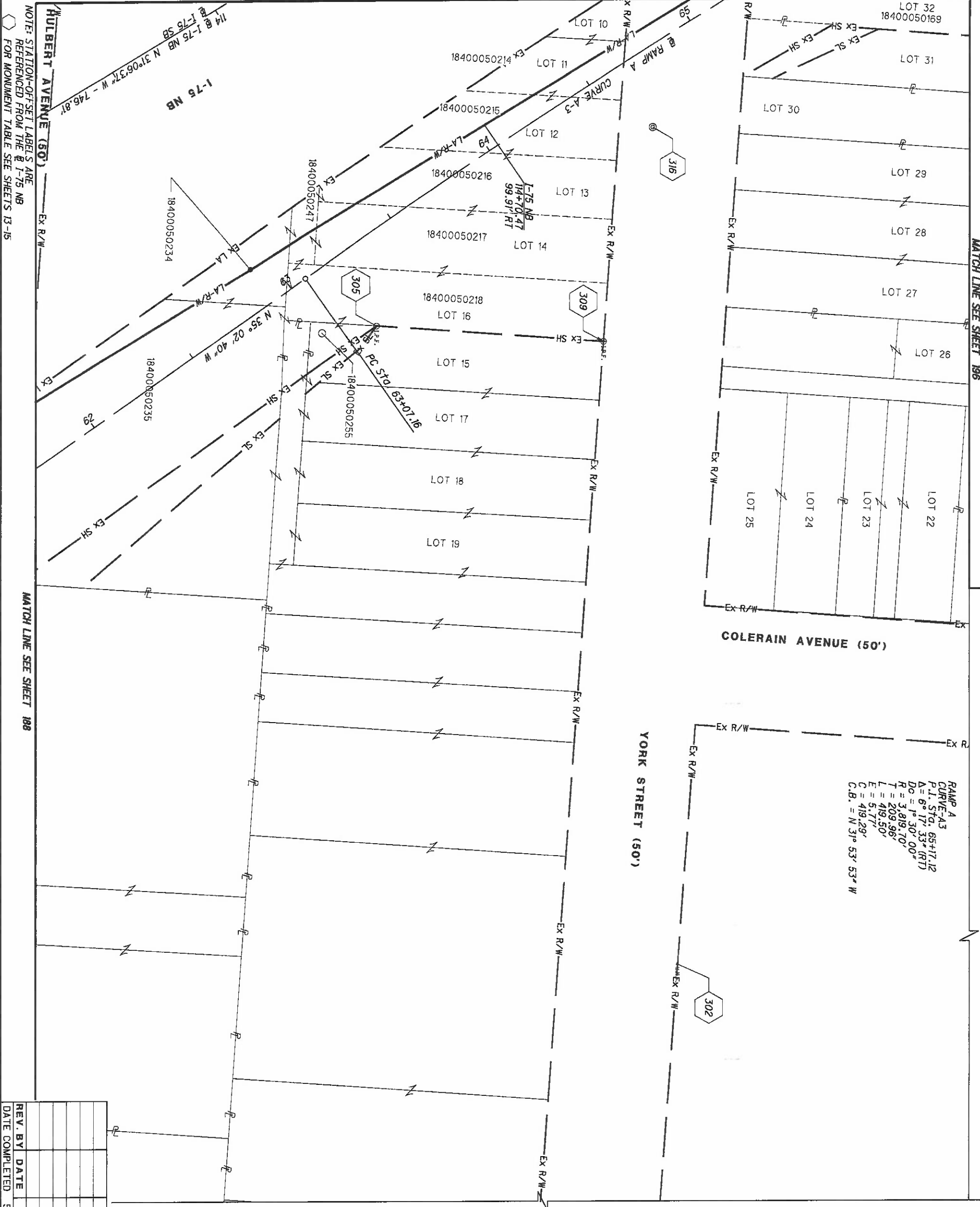
DATE COMPLETED 5/09/2014

HAM-75-00.22
 HAMILTON COUNTY
 CINCINNATI TOWNSHIP
 SEC. 19, TOWN 3, FR. 2
 CITY OF CINCINNATI



MATCH LINE SEE SHEET 190

NOTE: STATION-OFFSET LABELS ARE REFERENCED FROM THE Q I-75 NB FOR MONUMENT TABLE SEE SHEETS 13-15

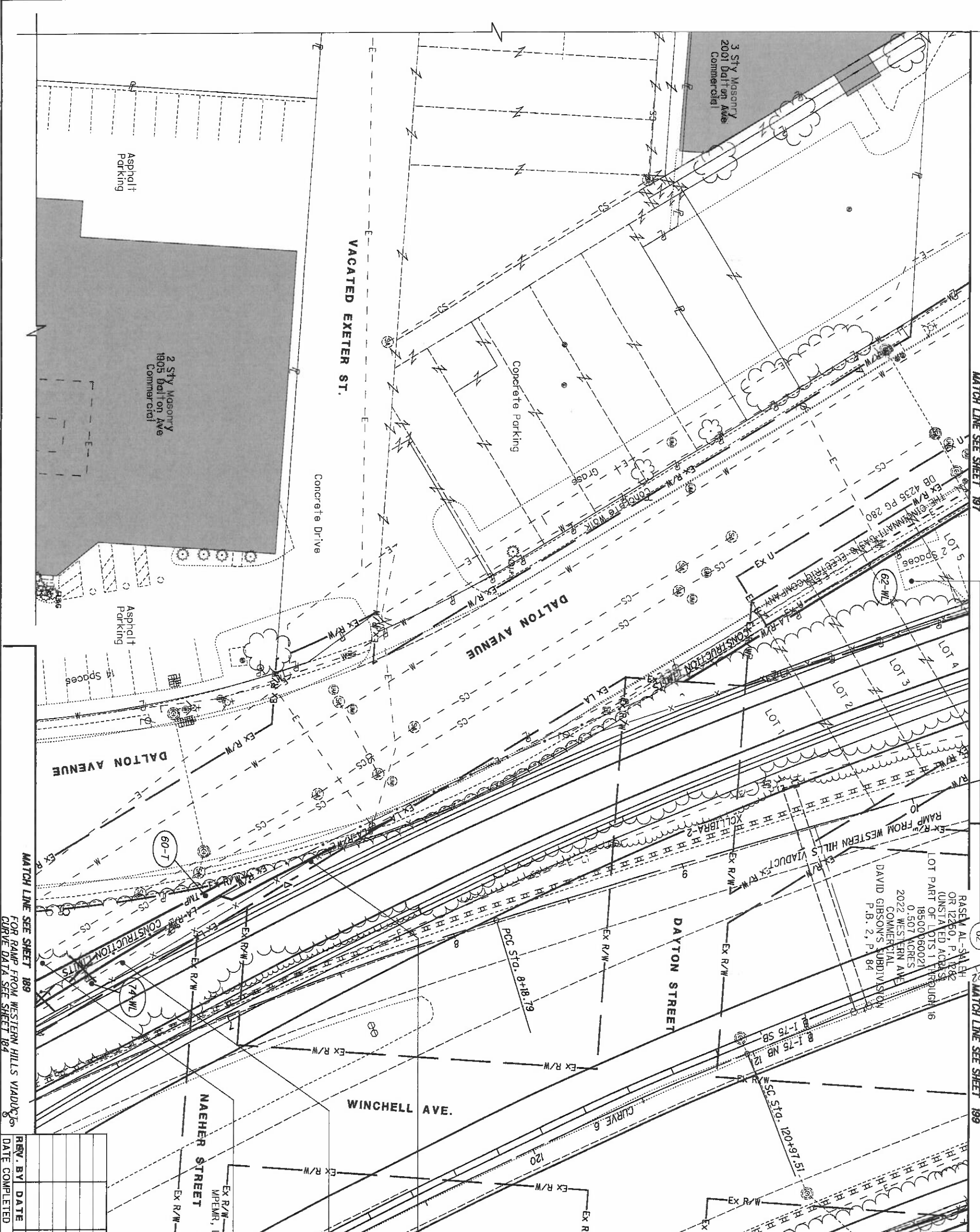


RAMP A
 CURVE-A-3
 P.I. STA. 65+17.12
 $\Delta = 6^\circ 17' 33''$ (RT)
 $D_c = 1^\circ 30' 00''$
 $R = 3,819.70'$
 $T = 209.96'$
 $L = 419.50'$
 $C = 5.77'$
 $C.B. = N 31^\circ 53' 53'' W$

REV. BY	DATE	DESCRIPTION

DATE COMPLETED 5/09/2014

HAM-75-00.22
 HAMILTON COUNTY
 CINCINNATI TOWNSHIP
 SEC. 19, TOWN 3, FR. 2
 CITY OF CINCINNATI



MATCH LINE SEE SHEET 189
 FOR RAMP FROM WESTERN HILLS VIADUCT
 CURVE DATA SEE SHEET 184

REV. BY	DATE	DESCRIPTION

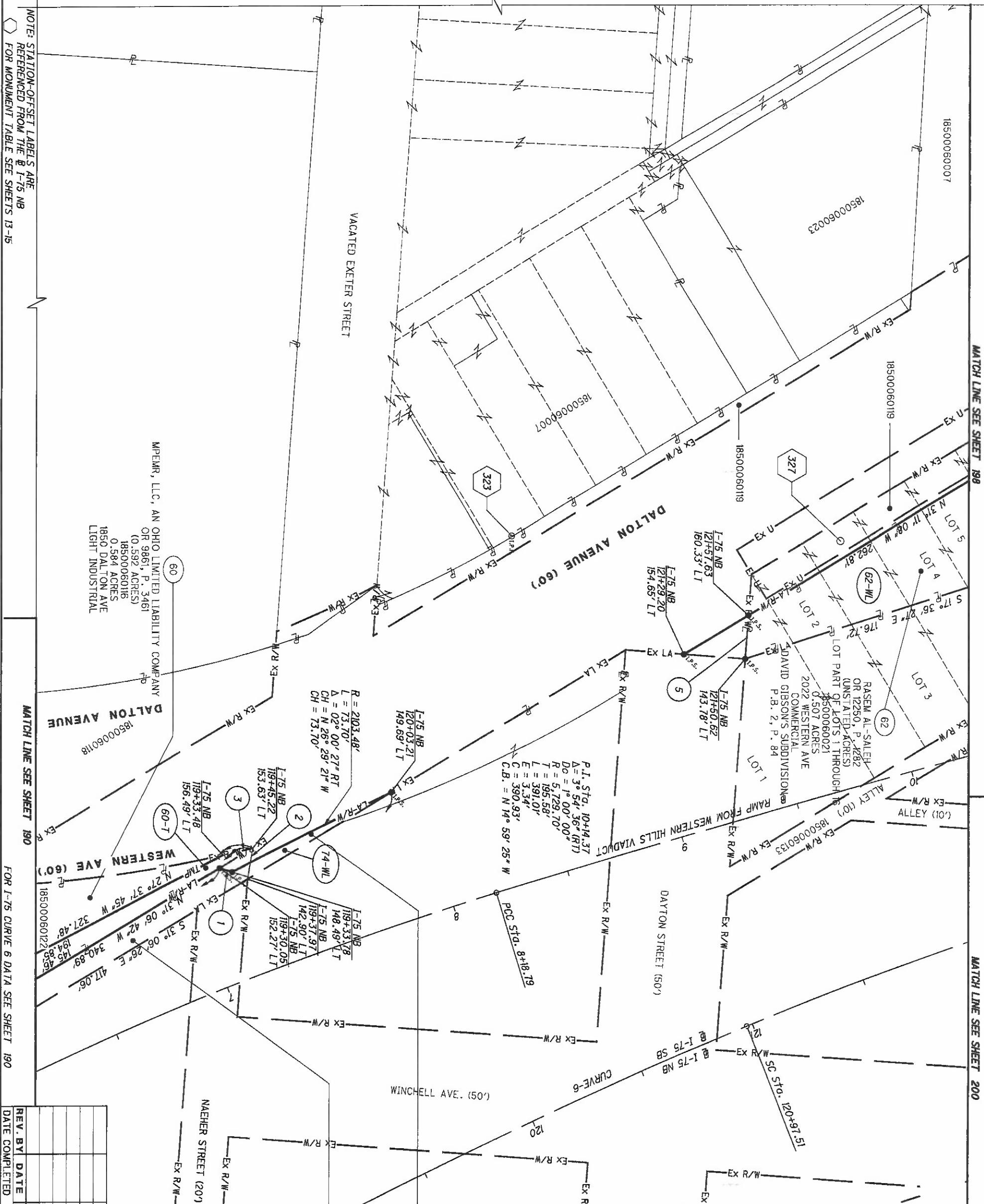
74
 CITY OF CINCINNATI
 D.B. 1, P. 218
 NO APN ASS'D
 VACATED WESTERN AVENUE
 BENJAMIN STEWART'S SUBDIVISION
 P.B. 2, P. 138

74
 CITY OF CINCINNATI
 D.B. 2, P. 138
 NO APN ASS'D
 VACATED WESTERN AVENUE
 BENJAMIN STEWART'S SUBDIVISION
 P.B. 2, P. 138

60
 MPEMR, LLC, AN OHIO LIMITED LIABILITY COMPANY
 OR 986, P. 3461
 (0.592 ACRES)
 18500060116
 0.584 ACRES
 1850 DALTON AVE
 LIGHT INDUSTRIAL

HAM-75-00.22
 HAMILTON COUNTY
 CINCINNATI TOWNSHIP
 SEC. 19, TOWN 3, FR. 2
 CITY OF CINCINNATI

NOTE: STATION-OFFSET LABELS ARE REFERENCED FROM THE @ I-75 NB FOR MONUMENT TABLE SEE SHEETS 13-15



HAM-75-00.22
 HAMILTON COUNTY
 CINCINNATI TOWNSHIP
 SEC. 19, TOWN 3, FR. 2
 CITY OF CINCINNATI

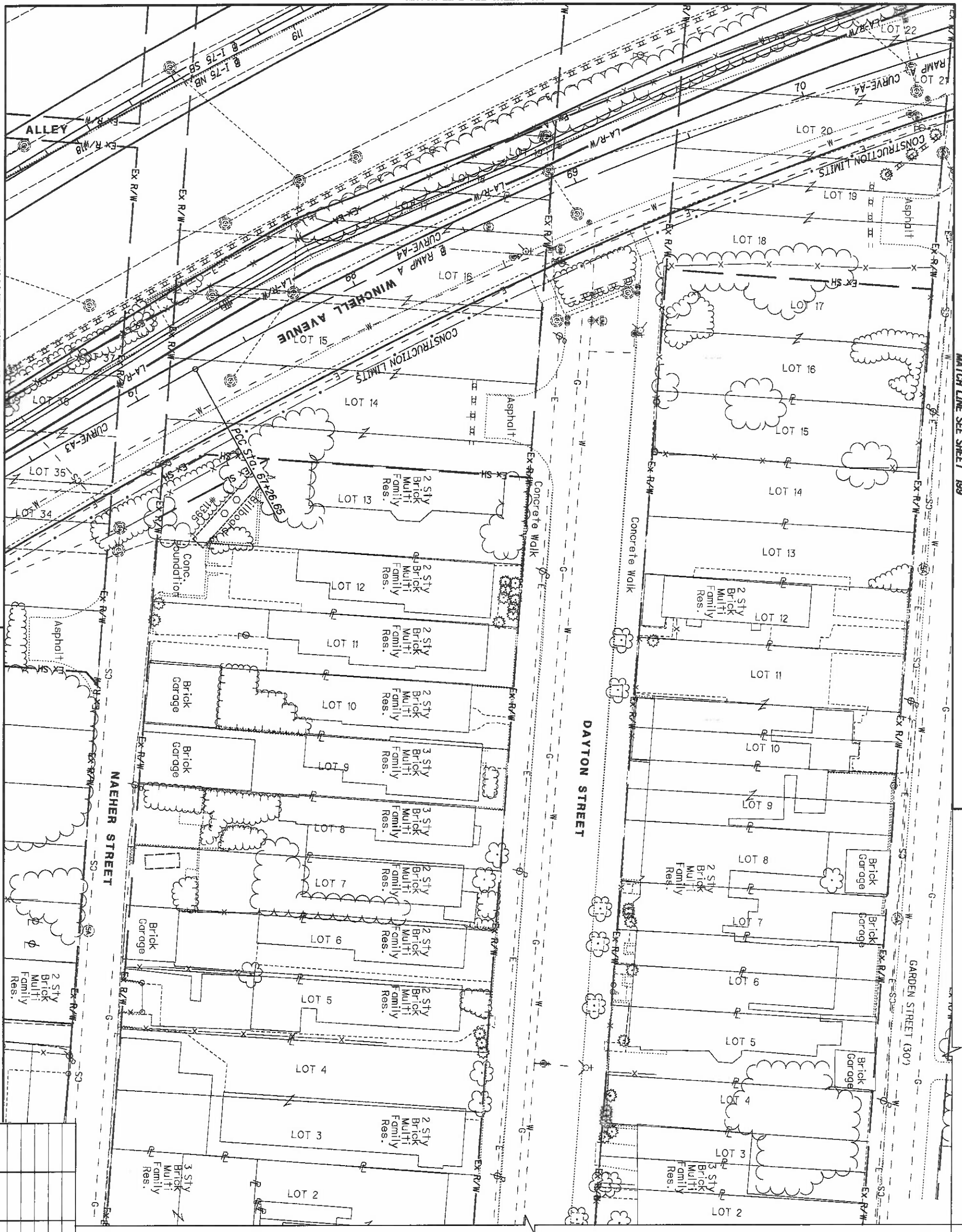
74
 CITY OF CINCINNATI
 D.B. 1, P. 218
 NO APN ASS'D
 VACATED WESTERN AVENUE
 WF & EA ROELOFSON'S SUBDIVISION
 P.B. 1, P. 218

74-WIL
 CITY OF CINCINNATI
 D.B. 2, P. 138
 NO APN ASS'D
 VACATED WESTERN AVENUE
 BENJAMIN STEWART'S SUBDIVISION
 P.B. 2, P. 138

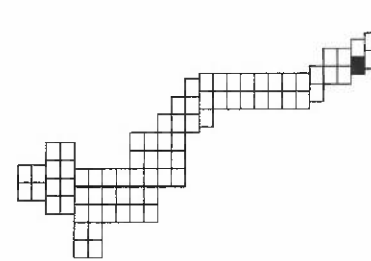
1 N 17° 22' 21" E - 5.46'
2 N 80° 37' 09" W - 13.18'
3 R = 540.00'
 L = 12.17'
 Δ = 0° 21' 18" LT
 CH = N 13° 17' 08" W
 CH = 12.17'

194 251	HAM-75-00.22	RIGHT OF WAY BOUNDARY SHEET I-75	R/W DESIGNER RDH R/W REVIEWER HGH	PID NO. 89068	 HORIZONTAL SCALE IN FEET	
-------------------	---------------------	--	--	-------------------------	------------------------------	--

MATCH LINE SEE SHEET 193



HAM-75-00.22
 HAMILTON COUNTY
 CINCINNATI TOWNSHIP
 SEC. 19, TOWN 3, FR. 2
 CITY OF CINCINNATI



MATCH LINE SEE SHEET 189

MATCH LINE SEE SHEET 199

MATCH LINE SEE SHEET 191

REV. BY	DATE	DESCRIPTION

DATE COMPLETED 5/09/2014



MATCH LINE SEE SHEET 194

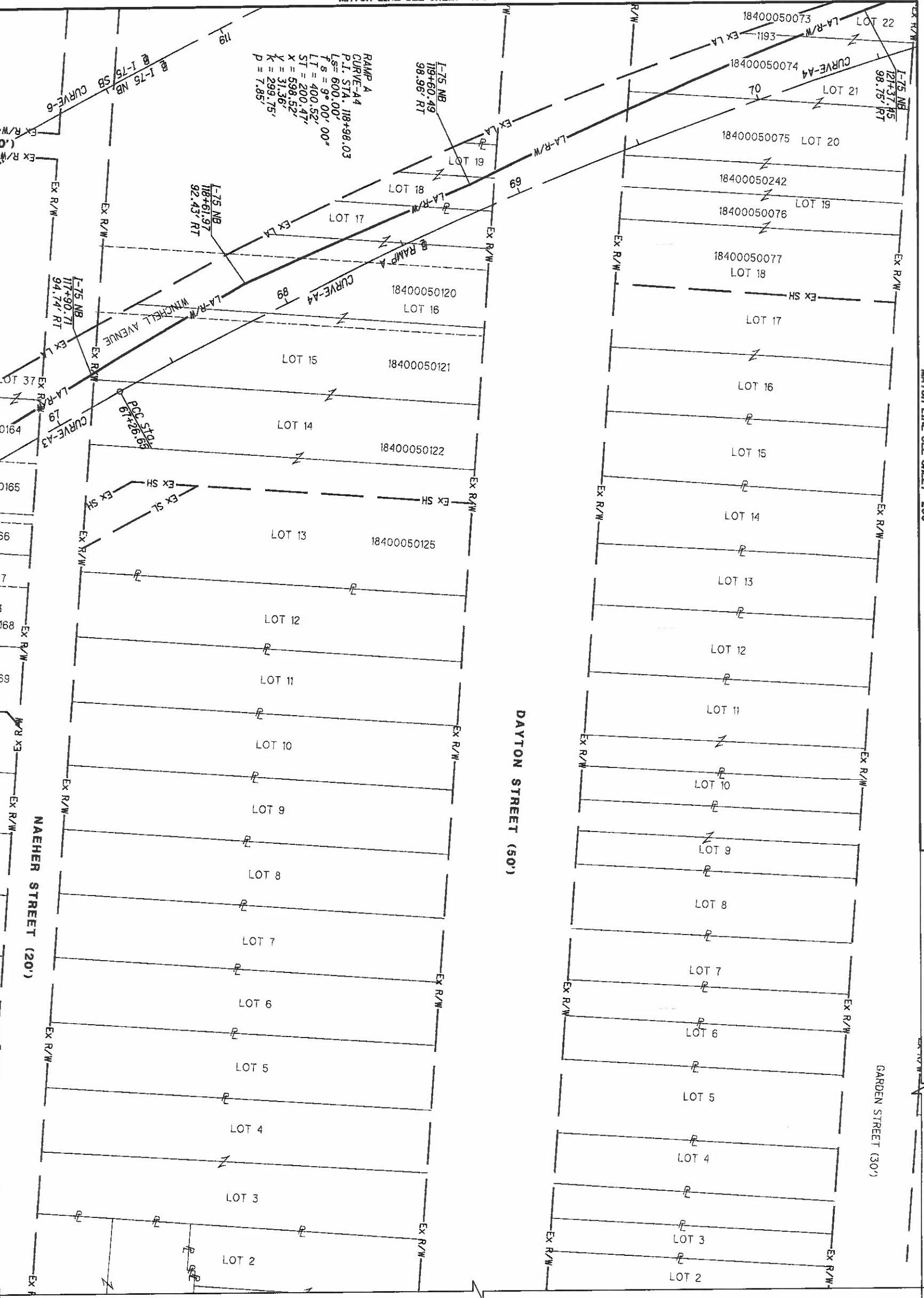
NOTE: STATION-OFFSET LABELS ARE REFERENCED FROM THE I-75 NB FOR MONUMENT TABLE SEE SHEETS J3-J5

MATCH LINE SEE SHEET 190

MATCH LINE SEE SHEET 192

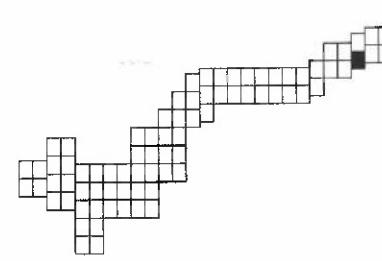
FOR RAMP A, CURVE-A3 DATA SEE SHEET 192 FOR I-75, CURVE-6 DATA SEE SHEET 190

REV.	BY	DATE	DESCRIPTION
		5/09/2014	

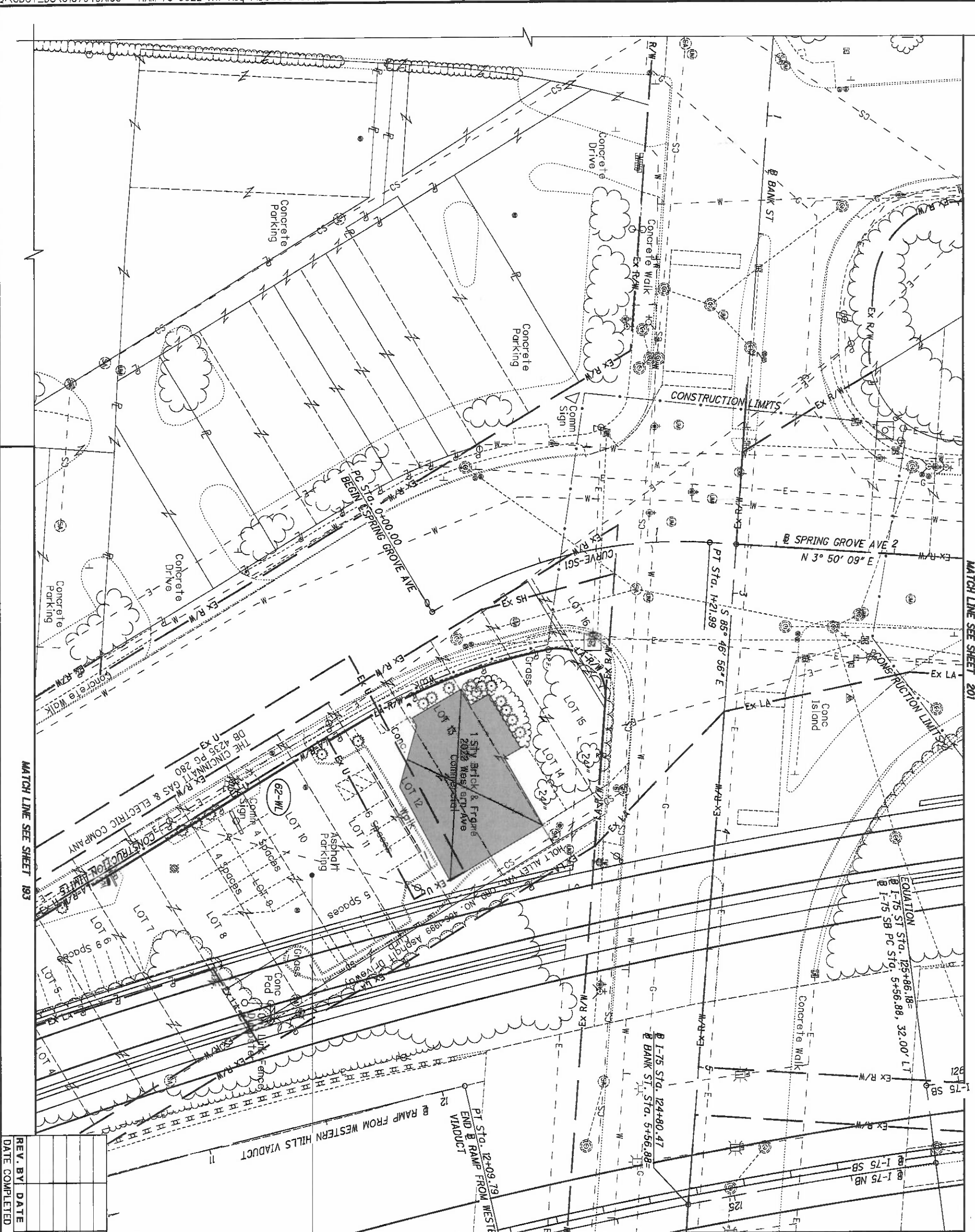


MATCH LINE SEE SHEET 200

RAMP A
 CURVE-A4
 P.I. STA. 70+34.44
 A = 21° 17' 48" (RT)
 DC = 3° 30' 00"
 R = 1,637.02'
 L = 307.79'
 E = 608.48'
 C = 604.98'
 C.B. = N 18° 06' 13" W



HAM-75-00.22
 HAMILTON COUNTY
 CINCINNATI TOWNSHIP
 SEC. 19, TOWN 3, FR. 2
 CITY OF CINCINNATI



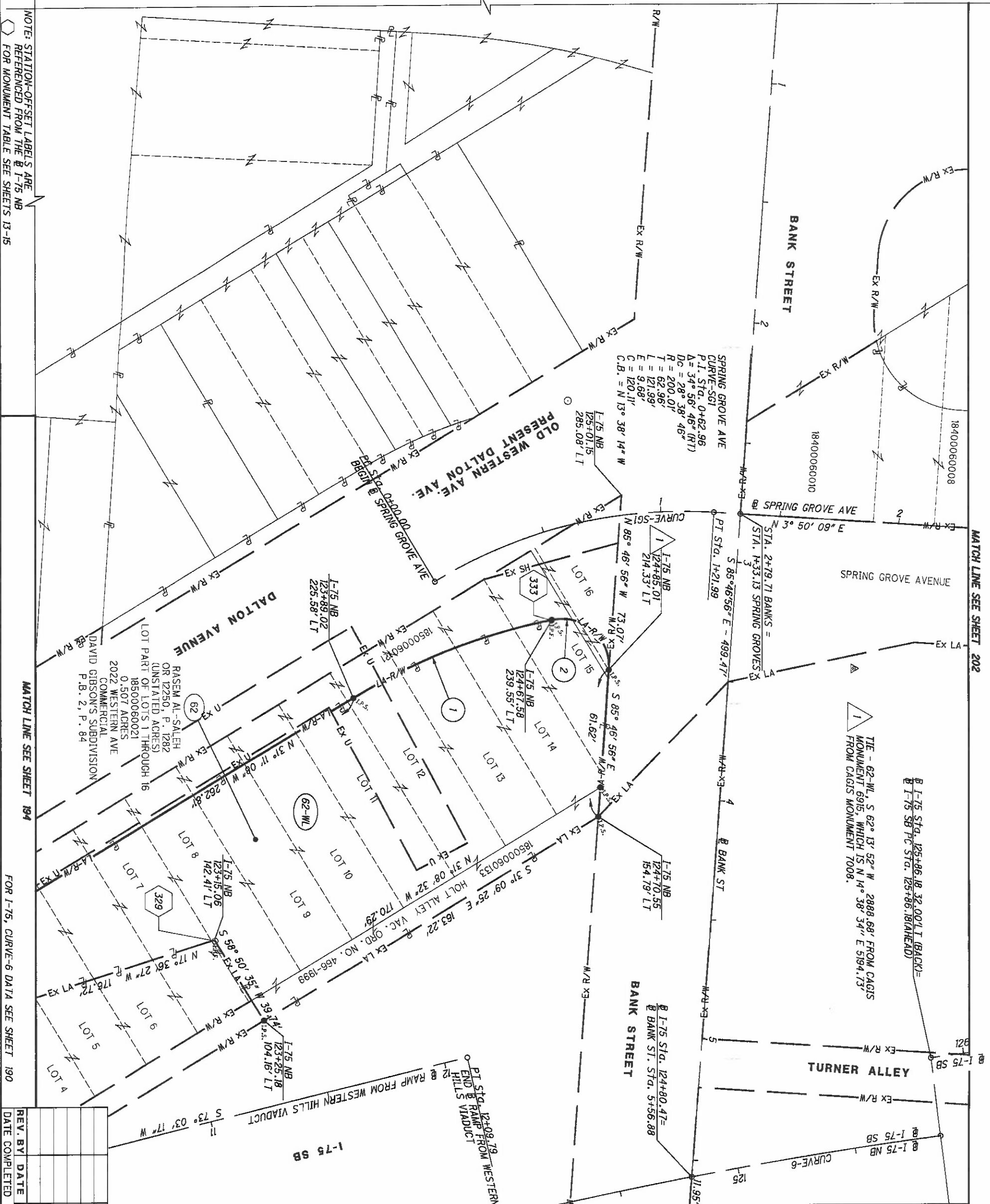
REV. BY	DATE	DESCRIPTION

62
 RASEM AL-SALEH
 OR 12250, P. 1282
 (UNSTATED ACRES)
 PART OF LOTS 1 THROUGH 16
 18500060021
 0.507 ACRES
 2022 WESTERN AVE
 COMMERCIAL
 DAVID GIBSON'S SUBDIVISION
 P.B. 2, P. 84

MATCH LINE SEE SHEET 199

HAM-75-00.22
 HAMILTON COUNTY
 CINCINNATI TOWNSHIP
 SEC. 19, TOWN 3, FR. 2
 CITY OF CINCINNATI

	<p>HORIZONTAL SCALE IN FEET</p>	PID NO. 89068	R/W DESIGNER RDH R/W REVIEWER HGH	HAM-75-00.22 RIGHT OF WAY TOPO SHEET I-75	197 251
--	---------------------------------	-------------------------	--	--	------------



NOTE: STATION-OFFSET LABELS ARE REFERENCED FROM THE I-75 NB FOR MONUMENT TABLE SEE SHEETS 13-15

MATCH LINE SEE SHEET 194

FOR I-75, CURVE-6 DATA SEE SHEET 190

MATCH LINE SEE SHEET 202

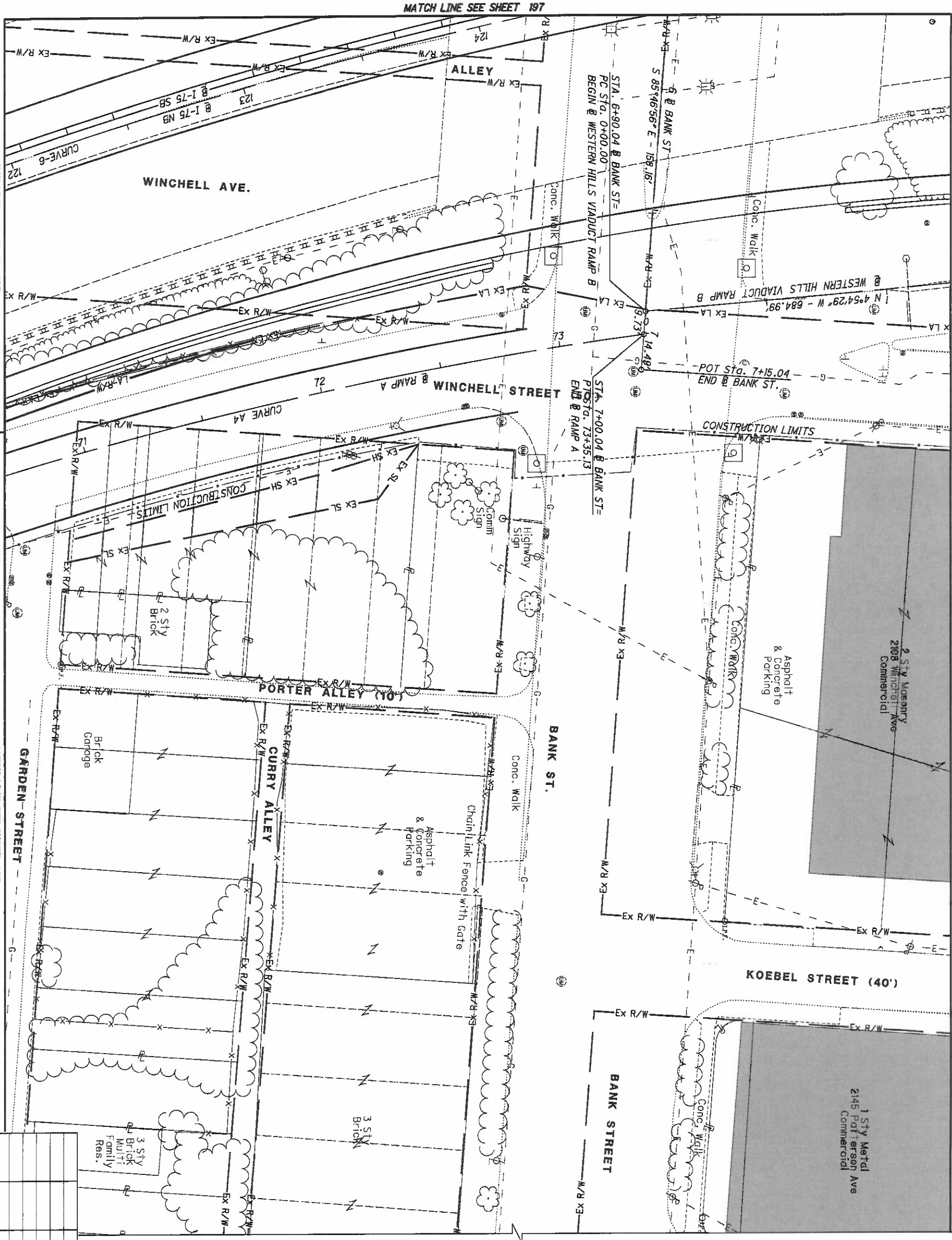
MATCH LINE SEE SHEET 200

HAM-75-00.22
 HAMILTON COUNTY
 CINCINNATI TOWNSHIP
 SEC. 19, TOWN 3, FR. 2
 CITY OF CINCINNATI

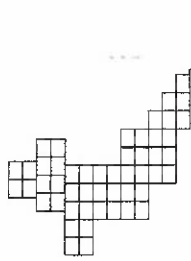
- 1 R = 260.00'
 L = 89.66'
 Δ = 19° 45' 30" RT
 CH = N 21° 11' 21" W
 CH = 89.22'
- 2 R = 20.00'
 L = 36.89'
 Δ = 105° 41' 19" RT
 CH = N 41° 32' 06" E
 CH = 31.88'

REV. BY	DATE	DESCRIPTION

DATE COMPLETED 5/09/2014



HAM-75-00.22
 HAMILTON COUNTY
 CINCINNATI TOWNSHIP
 SEC. 19, TOWN 3, FR. 2
 CITY OF CINCINNATI



REV. BY	DATE	DESCRIPTION

DATE COMPLETED 5/09/2014

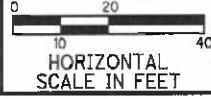
199
251

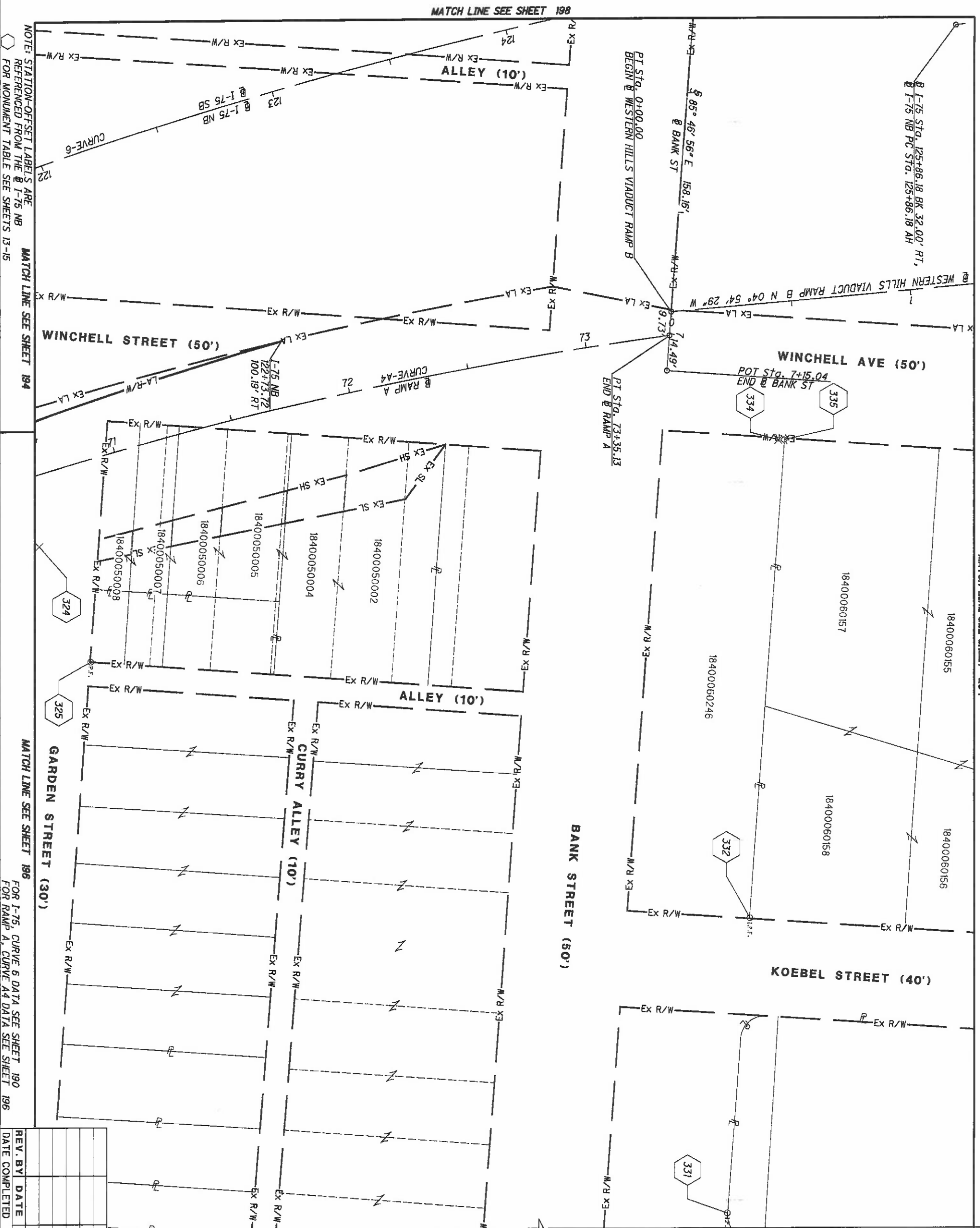
HAM-75-00.22

RIGHT OF WAY TOPO SHEET
I-75

R/W DESIGNER RDH
 R/W REVIEWER HGH

PID NO.
89068





NOTE: STATION-OFFSET LABELS ARE REFERENCED FROM THE I-75 NB FOR MONUMENT TABLE SEE SHEETS 13-15

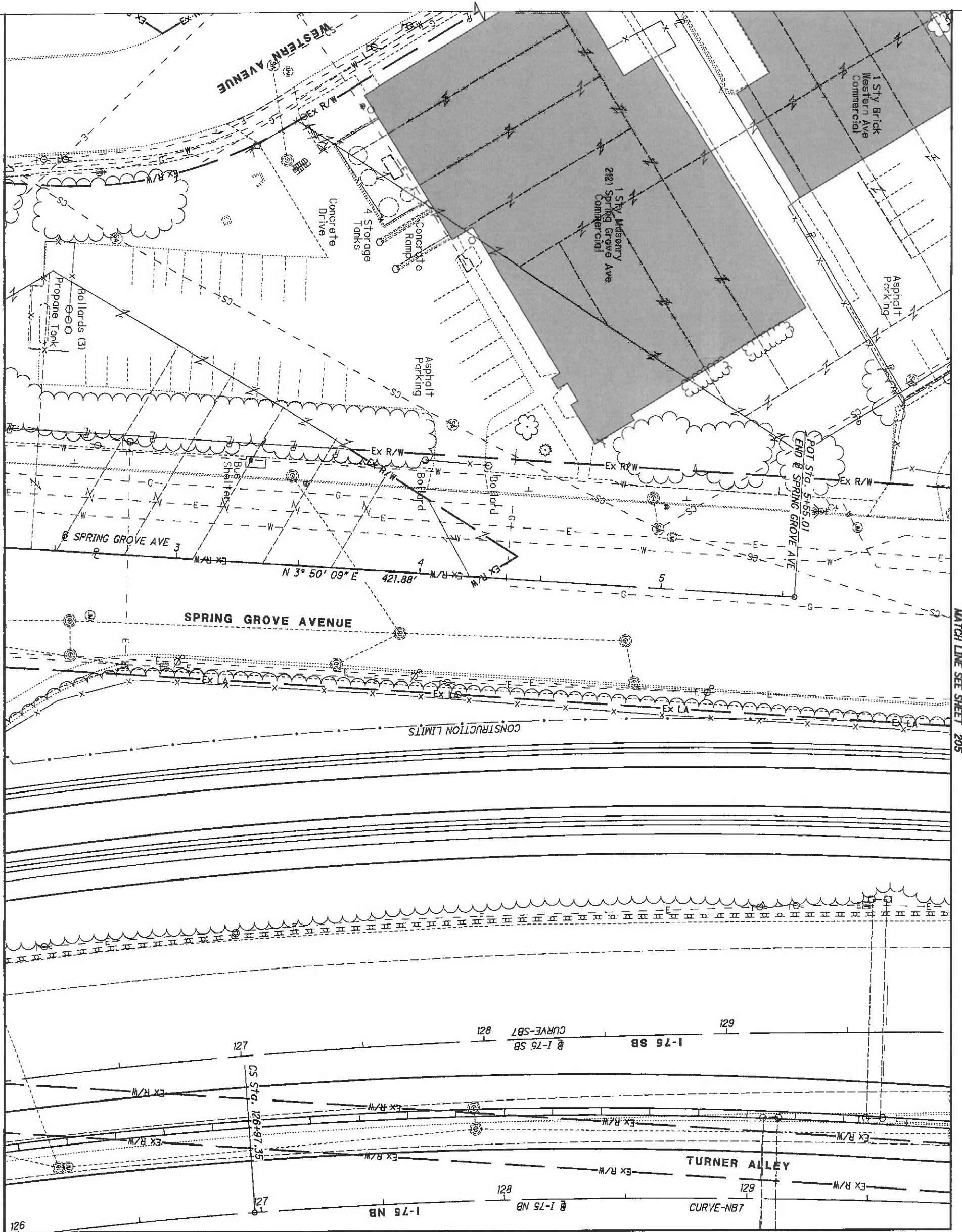
MATCH LINE SEE SHEET 198 FOR I-75 CURVE 6 DATA SEE SHEET 190 FOR RAMP A, CURVE A4 DATA SEE SHEET 196

REV. BY	DATE	DESCRIPTION

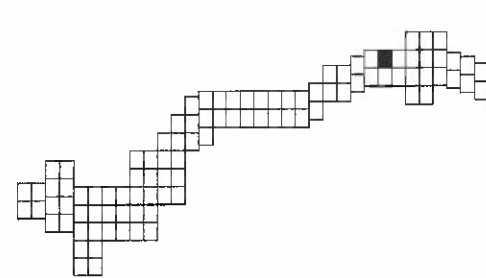
HAM-75-00.22
 HAMILTON COUNTY
 CINCINNATI TOWNSHIP
 SEC. 19, TOWN 3, FR. 2
 CITY OF CINCINNATI

MATCH LINE SEE SHEET 204





I-75 NB
 CURVE-NB7
 P.I. STA. 126+41.78
 $\Delta = 3^\circ 23' 32''$ (RT)
 $Dc = 3^\circ 03' 04''$
 $R = 1,877.86'$
 $T = 55.60'$
 $L = 111.18'$
 $E = 0.82'$
 $C = 111.16'$
 C.B. = $N 5^\circ 45' 14'' W$

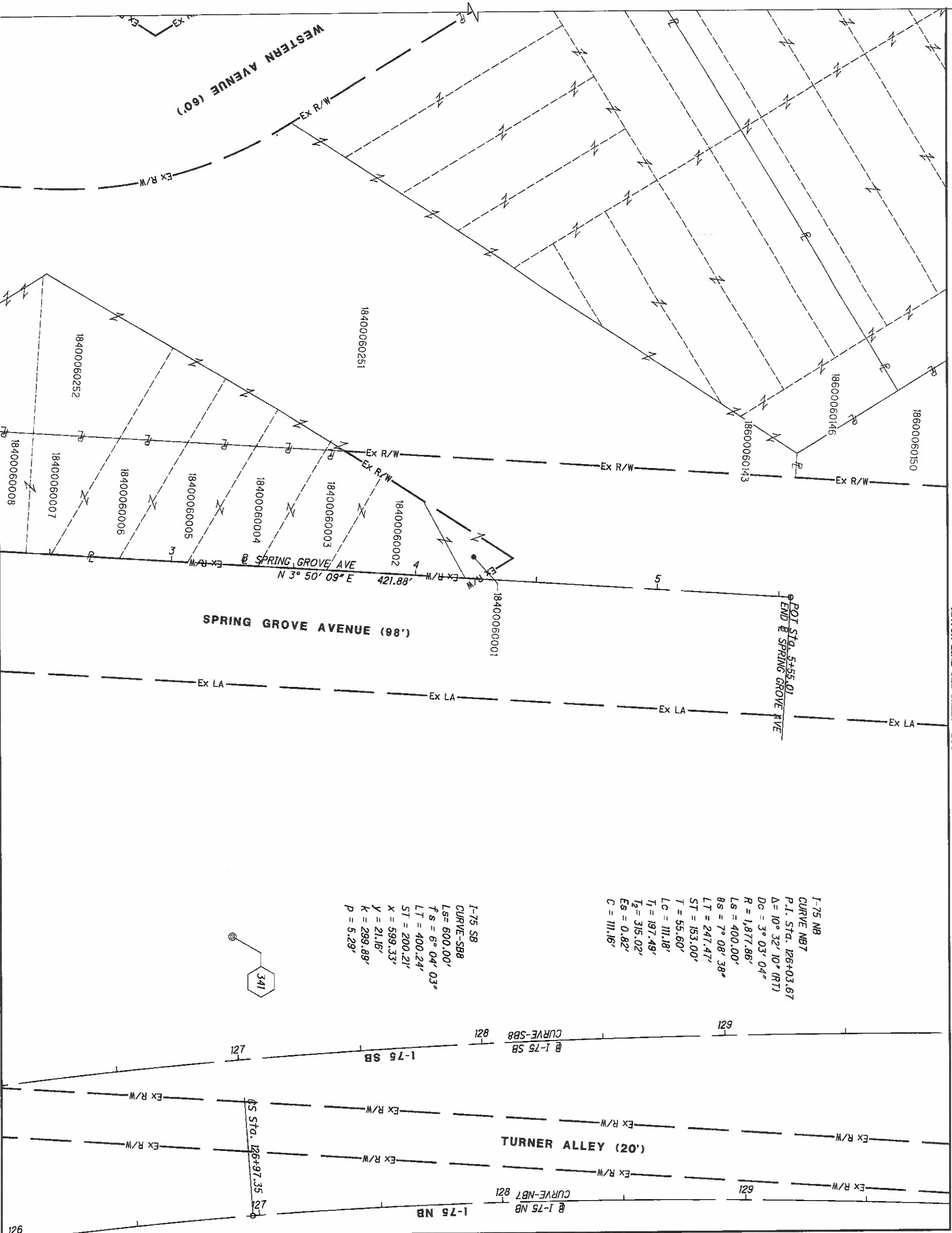


HAM-75-00.22
 HAMILTON COUNTY
 CINCINNATI TOWNSHIP
 SEC. 19, TOWN 3, FR. 2
 CITY OF CINCINNATI

REV. BY	DATE	DESCRIPTION

DATE COMPLETED 5/09/2014

NOTE: STATION-OFFSET LABELS ARE REFERENCED FROM THE I-75 NB FOR MONUMENT TABLE SEE SHEETS 13-15

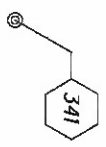


MATCH LINE SEE SHEET 198

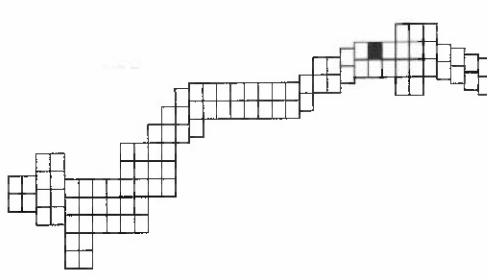
MATCH LINE SEE SHEET 206

I-75 NB
CURVE-NB7
P.I. STG. 126+03.67
Δ = 10° 32' 10" (RT)
Dc = 3° 03' 04"
R = 1,877.86'
Ls = 400.00'
Bs = 7° 08' 38"
Lt = 247.47'
St = 153.00'
T = 55.60'
Lc = 111.18'
T1 = 197.49'
T2 = 315.02'
Es = 0.82'
C = 111.16'

I-75 SB
CURVE-SB8
Ls = 600.00'
fs = 6° 04' 03"
Lt = 400.24'
St = 200.21'
X = 599.33'
Y = 21.16'
K = 299.89'
P = 5.29'



HAM-75-00.22
HAMILTON COUNTY
CINCINNATI TOWNSHIP
SEC. 19, TOWN 3, FR. 2
CITY OF CINCINNATI



REV. BY	DATE	DESCRIPTION

DATE COMPLETED 5/09/2014

HAM-75-00.22

RIGHT OF WAY BOUNDARY SHEET
I-75

R/W DESIGNER
RDH
R/W REVIEWER
HGH


PID NO.
89068

0 10 20 40
HORIZONTAL
SCALE IN FEET



202
251

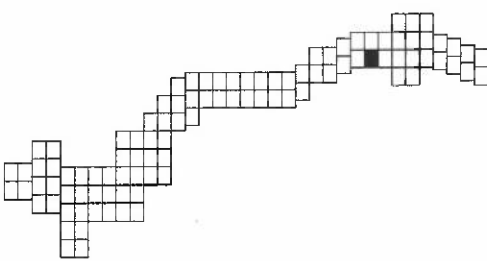
MATCH LINE SEE SHEET 201



MATCH LINE SEE SHEET 207

MATCH LINE SEE SHEET 199

HAM-75-00.22
 HAMILTON COUNTY
 CINCINNATI TOWNSHIP
 SEC. 19, TOWN 3, FR. 2
 CITY OF CINCINNATI



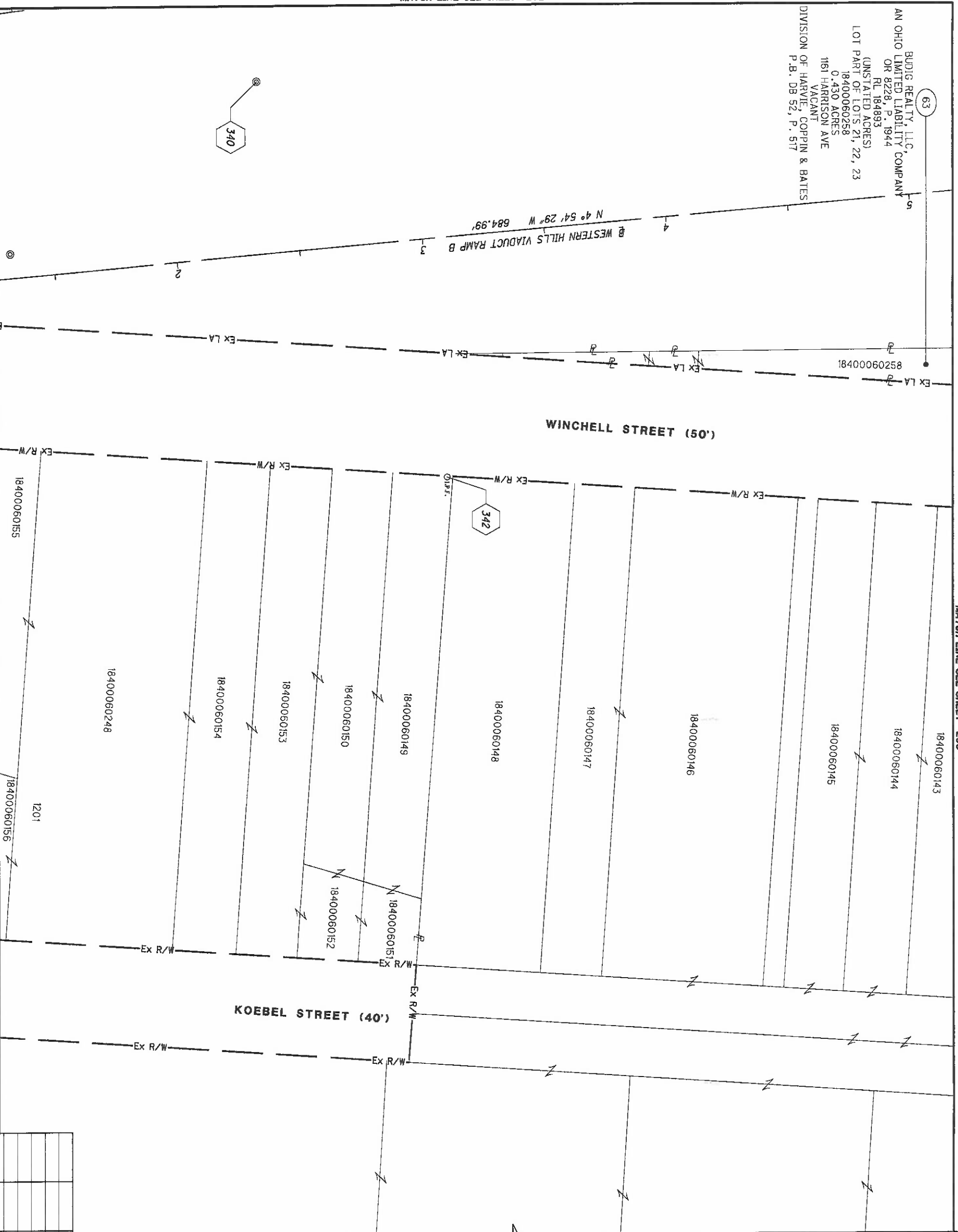
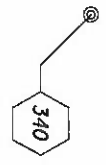
REV. BY	DATE	DESCRIPTION

203
251

MATCH LINE SEE SHEET 202

63
 BUDIG REALTY, LLC,
 AN OHIO LIMITED LIABILITY COMPANY
 OR 8228, P. 1944
 RL 184893
 (UNSTATED ACRES)
 LOT PART OF LOTS 21, 22, 23
 18400060258
 0.430 ACRES
 1161 HARRISON AVE
 VACANT
 DIVISION OF HARVEY, COPPIN & BATES
 P.B. DB 52, P. 517

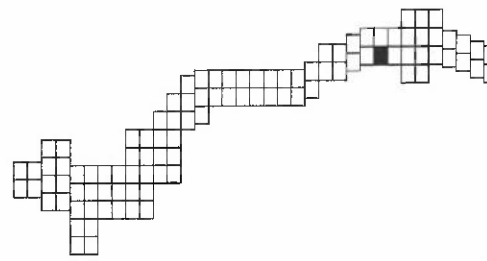
NOTE: STATION-OFFSET LABELS ARE
 REFERENCED FROM THE B-I-75 NB
 FOR MONUMENT TABLE SEE SHEETS 13-15



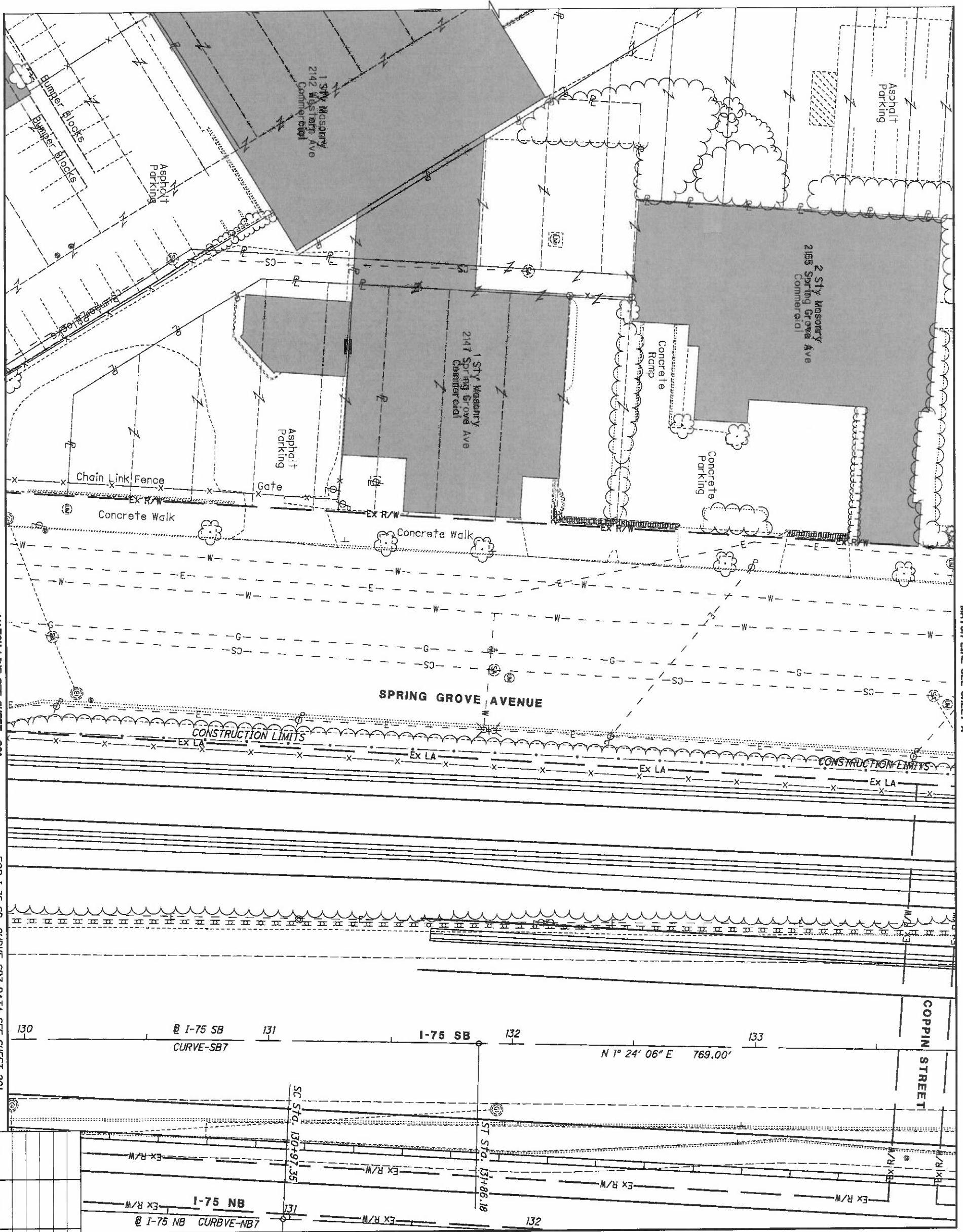
MATCH LINE SEE SHEET 208

MATCH LINE SEE SHEET 200

HAM-75-00.22
 HAMILTON COUNTY
 CINCINNATI TOWNSHIP
 SEC. 19, TOWN 3, FR. 2
 CITY OF CINCINNATI



REV. BY	DATE	DESCRIPTION



MATCH LINE SEE SHEET 201

MATCH LINE SEE SHEET X

FOR I-75 SB, CURVE-SB7 DATA SEE SHEET 201
FOR I-75 NB, CURVE-NB7 DATA SEE SHEET 201

MATCH LINE SEE SHEET 207

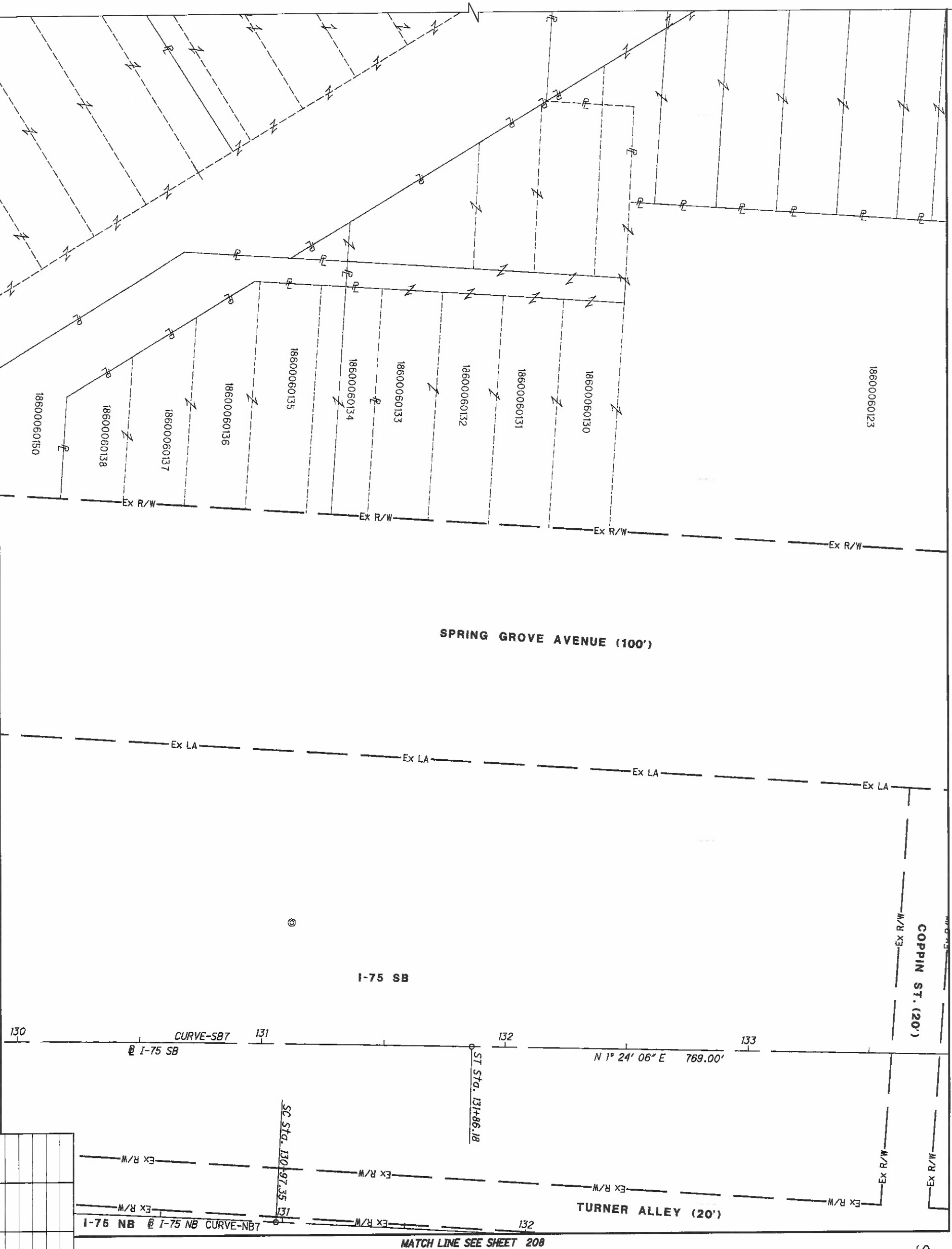
HAM-75-00.22
HAMILTON COUNTY
CINCINNATI TOWNSHIP
SEC. 19, TOWN 3, FR. 2
CITY OF CINCINNATI

REV. BY	DATE	DESCRIPTION

205
251

HAM-75-00.22	RIGHT OF WAY TOPO SHEET I-75	R/W DESIGNER RDH R/W REVIEWER HGH	PID NO. 89068	 HORIZONTAL SCALE IN FEET	
---------------------	--	--	-------------------------	------------------------------	--

NOTE: STATION-OFFSET LABELS ARE REFERENCED FROM THE R-I-75 NB FOR MONUMENT TABLE SEE SHEETS 13-15

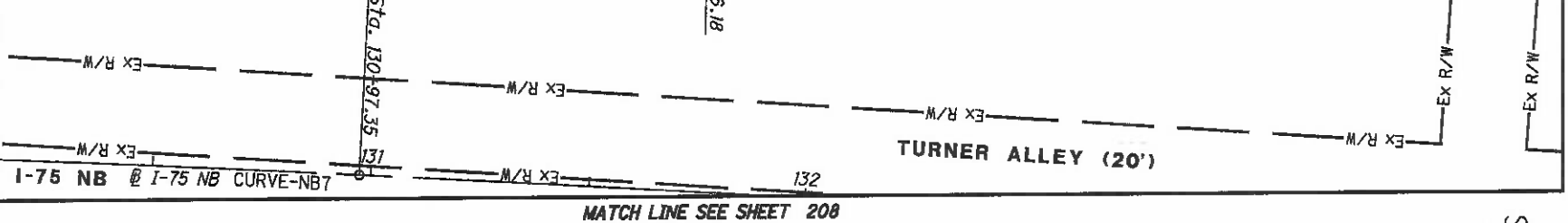


MATCH LINE SEE SHEET 212

MATCH LINE SEE SHEET 202

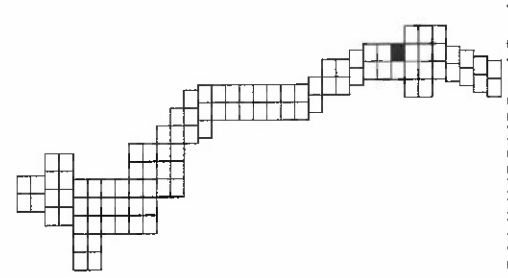
FOR I-75 NB, CURVE-NB7 DATA SEE SHEET 202
FOR I-75 SB, CURVE-SB7 DATA SEE SHEET 202

REV. BY	DATE	DESCRIPTION

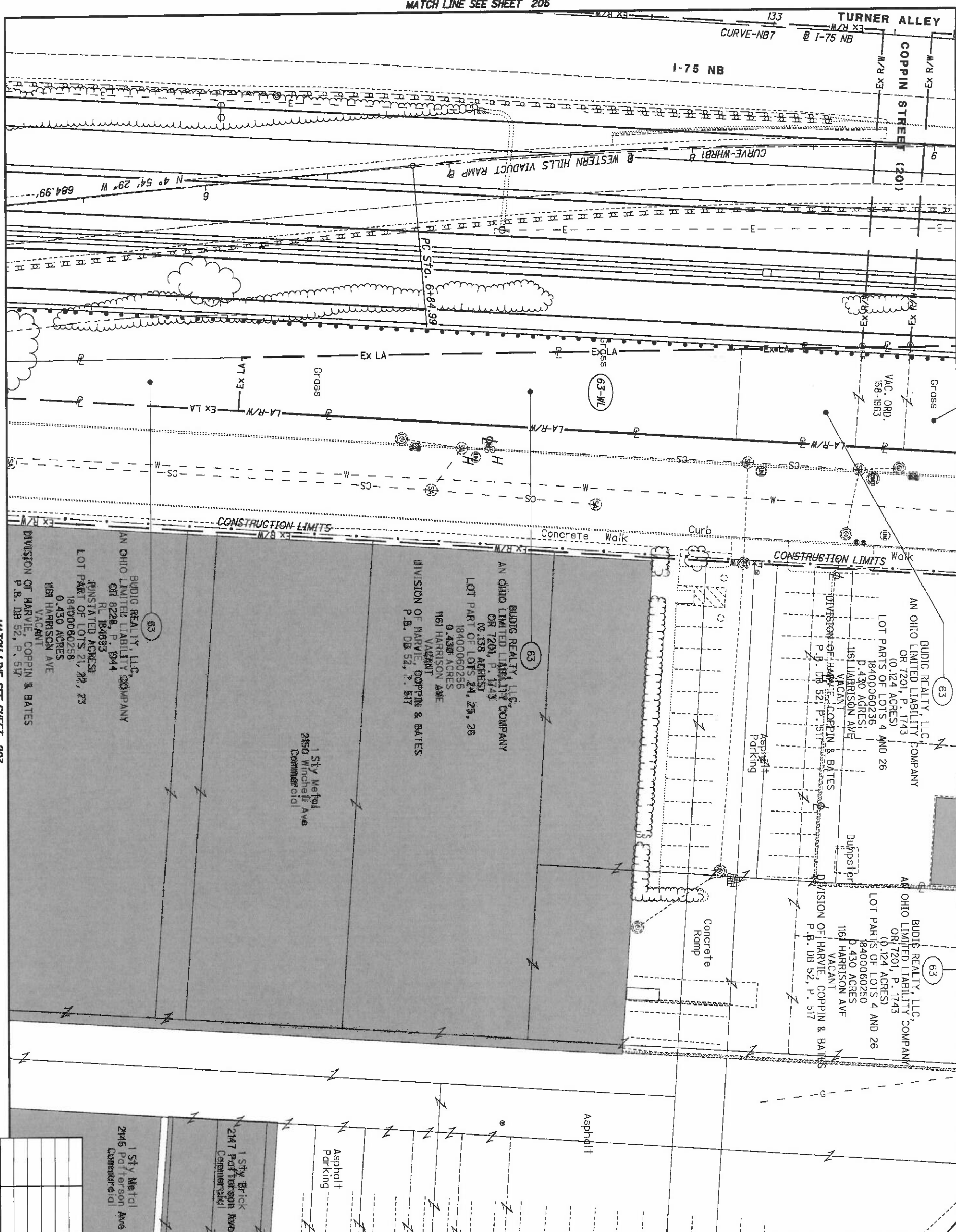


MATCH LINE SEE SHEET 208

HAM-75-00.22
HAMILTON COUNTY
CINCINNATI TOWNSHIP
SEC. 19, TOWN 3, FR. 2
CITY OF CINCINNATI



MATCH LINE SEE SHEET 205



MATCH LINE SEE SHEET 213

MATCH LINE SEE SHEET 203

HAM-75-00.22
HAMILTON COUNTY
CINCINNATI TOWNSHIP
SEC. 19, TOWN 3, FR. 2
CITY OF CINCINNATI

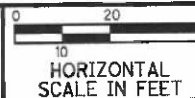
REV. BY	DATE	DESCRIPTION

HAM-75-00.22

RIGHT OF WAY TOPO SHEET
I-75

R/W DESIGNER RDH
R/W REVIEWER HGH

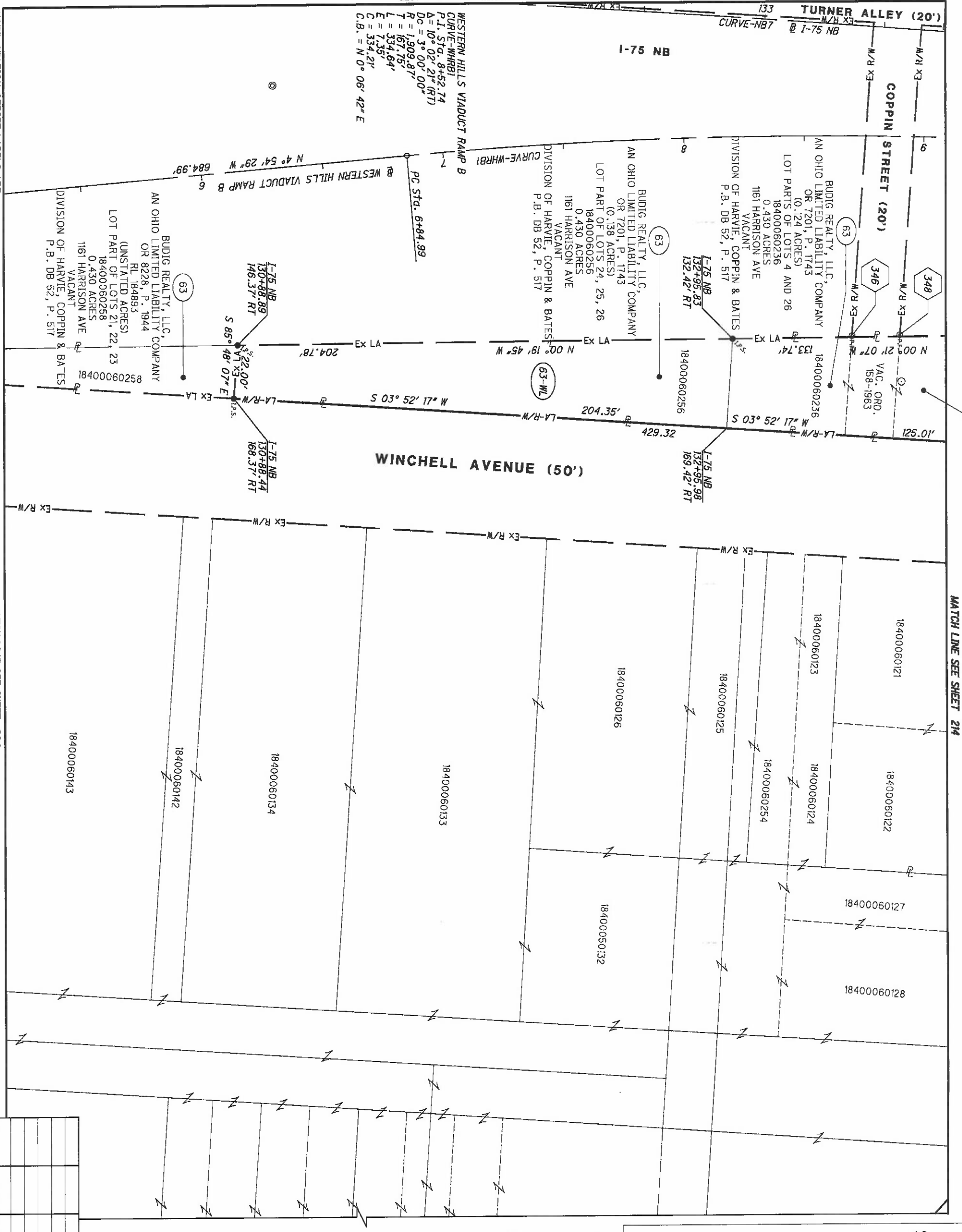
PID NO.
89068



201
251

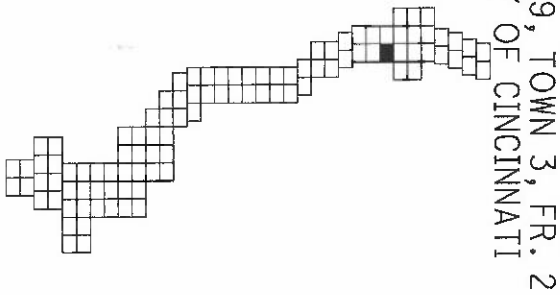
MATCH LINE SEE SHEET 206

NOTE: STATION-OFFSET LABELS ARE REFERENCED FROM THE I-75 NB FOR MONUMENT TABLE SEE SHEETS 13-15



HAM-75-00.22
HAMILTON COUNTY
CINCINNATI TOWNSHIP
SEC. 19, TOWN 3, FR. 2
CITY OF CINCINNATI

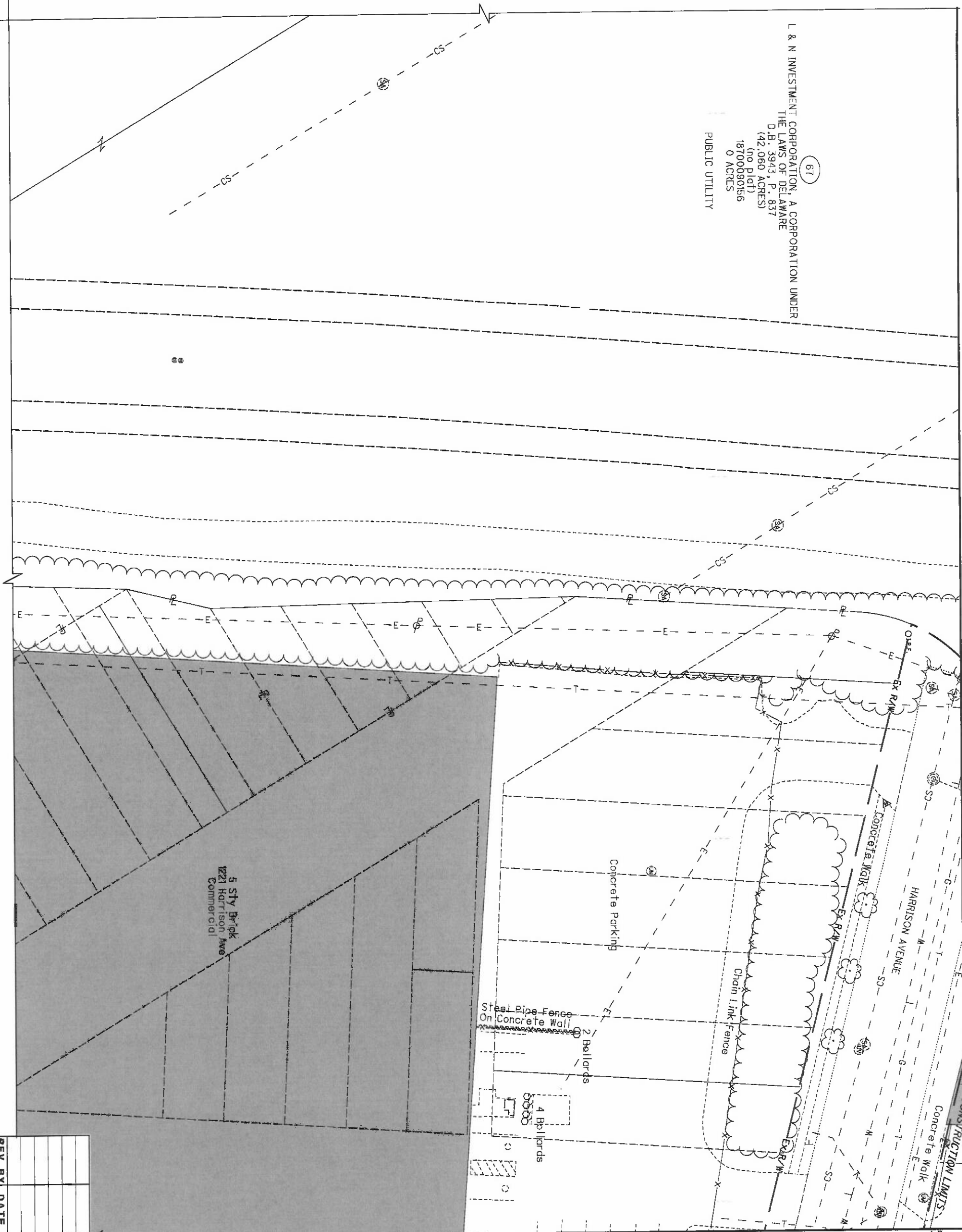
63
BUDIG REALTY, LLC,
AN OHIO LIMITED LIABILITY COMPANY
OR 7201, P. 1743
LOT PARTS OF LOTS 4 AND 26
0.430 ACRES
18400060250
1161 HARRISON AVE
VACANT
DIVISION OF HARVEY, COPPIN & BATES
P.B. DB 52, P. 517



R/W DESIGNER RDH	PID NO. 89068	
R/W REVIEWER HGH	HORIZONTAL SCALE IN FEET	

REV. BY	DATE	DESCRIPTION

DATE COMPLETED	5/09/2014		
<table border="1"> <tr> <td>208</td> </tr> <tr> <td>251</td> </tr> </table>		208	251
208			
251			



REV. BY	DATE	DESCRIPTION

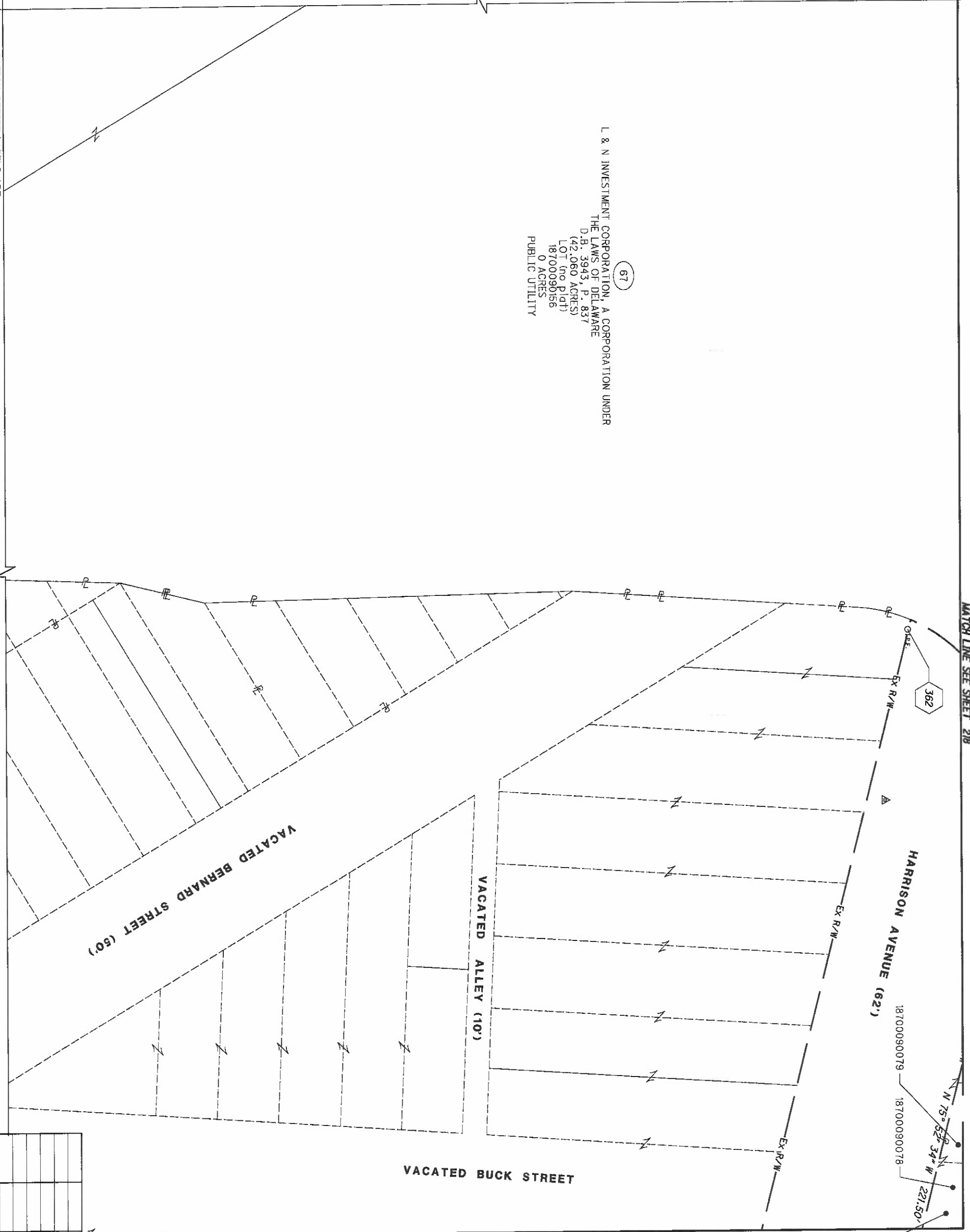
209
251

HAM-75-00.22 RIGHT OF WAY TOPO SHEET R/W DESIGNER RDH PID NO. 0 20 40
 1-75 R/W REVIEWER HGH 89068 HORIZONTAL SCALE IN FEET

HAM-75-00.22
 HAMILTON COUNTY
 CINCINNATI TOWNSHIP
 SEC. 19, TOWN 3, FR. 2
 CITY OF CINCINNATI

NOTE: STATION-OFFSET LABELS ARE REFERENCED FROM THE R-I-75 NB FOR MONUMENT TABLE SEE SHEETS 13-15

(67)
 L & N INVESTMENT CORPORATION, A CORPORATION UNDER THE LAWS OF DELAWARE
 D.B. 3943, P. 837
 (42.060 ACRES)
 LOT (no plat)
 18700090156
 0 ACRES
 PUBLIC UTILITY



HAM-75-00.22
 HAMILTON COUNTY
 CINCINNATI TOWNSHIP
 SEC. 19, TOWN 3, FR. 2
 CITY OF CINCINNATI

(66)
 E & T. REAL ESTATE HOLDINGS, LLC
 OR 10603, P. 729
 (UNSTATED ACRES)
 LOT PART OF LOTS 5, THROUGH 10
 18700090004
 2.382 ACRES
 1220 HARRISON AVE
 INDUSTRIAL
 JOHN BUTCHER SUBDIVISION
 P.B. 1, P. 140

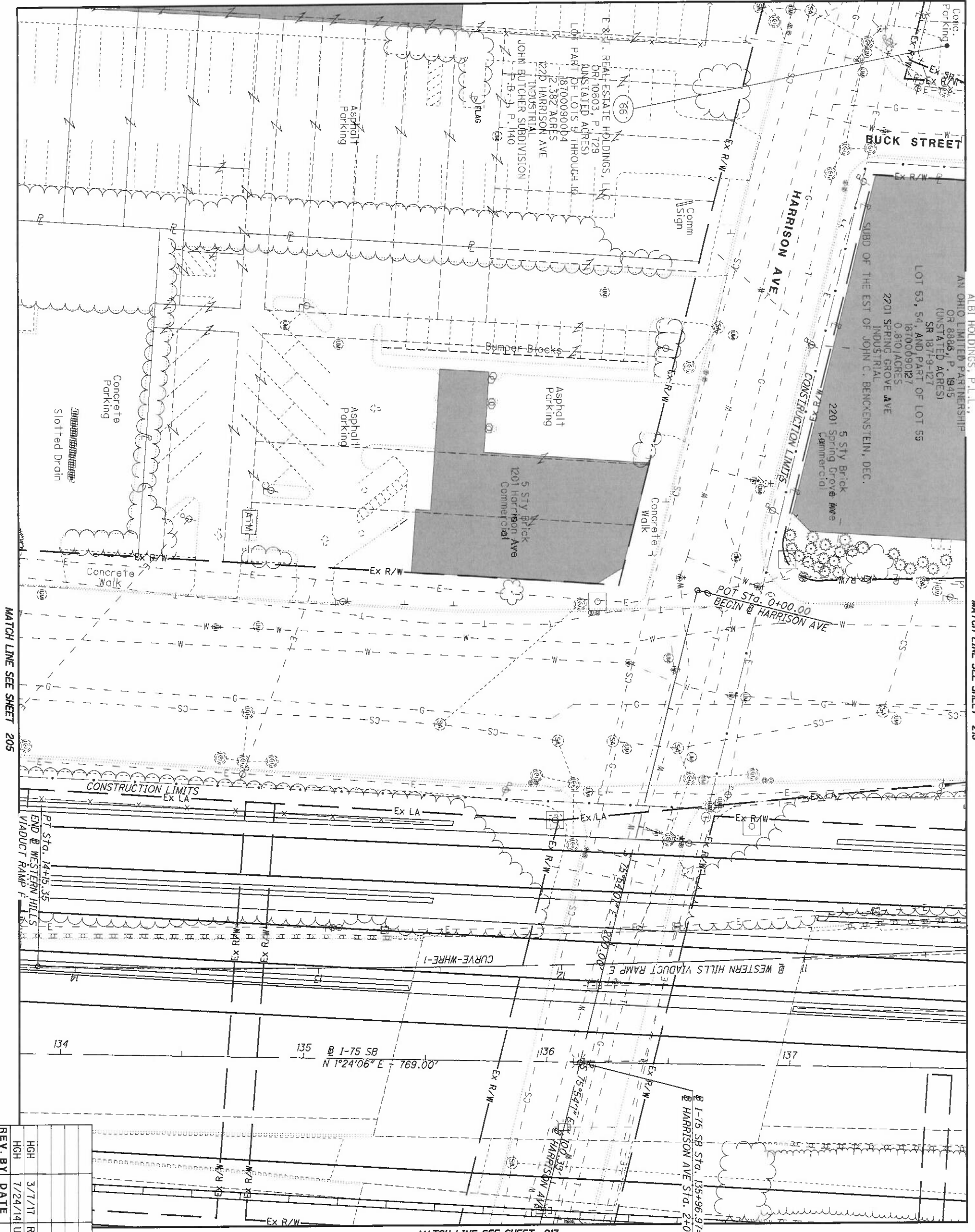
REV. BY	DATE	DESCRIPTION

DATE COMPLETED 5/09/2014

<p>HAM-75-00.22</p> <p>RIGHT OF WAY BOUNDARY SHEET</p> <p>I-75</p>	<p>R/W DESIGNER</p> <p>RDH</p>	<p>PID NO.</p> <p>89068</p>	<p>0 20 40</p> <p>HORIZONTAL SCALE, IN FEET</p>	
	<p>R/W REVIEWER</p> <p>HGH</p>	<p> </p>		

210
251

MATCH LINE SEE SHEET 209



64

MATCH LINE SEE SHEET 219

MATCH LINE SEE SHEET 205

MATCH LINE SEE SHEET 213

HAM-75-00.22
 HAMILTON COUNTY
 CINCINNATI TOWNSHIP
 SEC. 19, TOWN 3, FR. 2
 CITY OF CINCINNATI


REV. BY	DATE	DESCRIPTION
HGH	3/7/11	REVISE TAKE, PARCEL 64
HGH	1/24/14	UPDATE TOPO PARCEL 66
DATE COMPLETED	5/09/2014	

HAM-75-00.22

RIGHT OF WAY TOPO SHEET
I-75

R/W DESIGNER
 RDH
 R/W REVIEWER
 HGH

PID NO.
89068

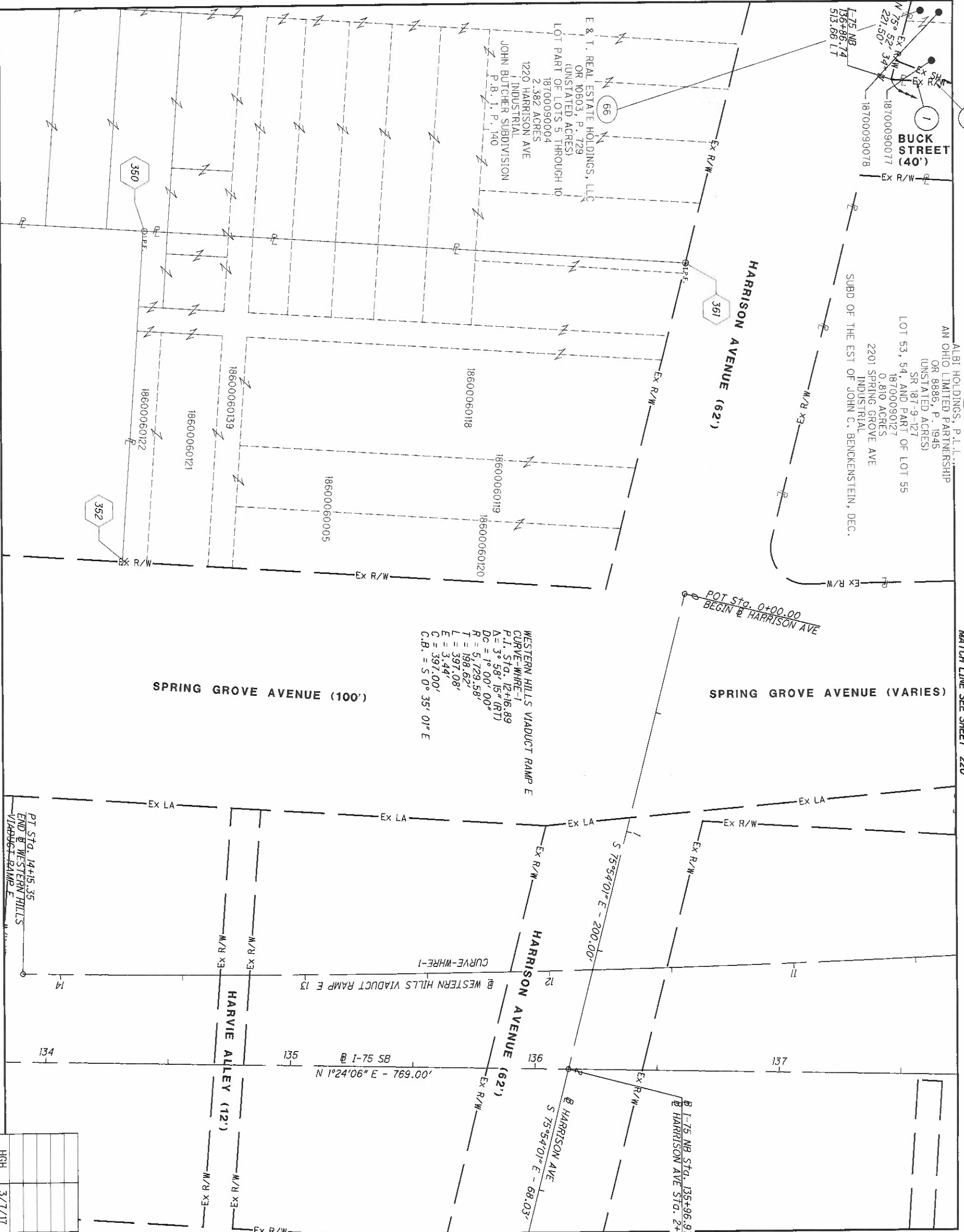


211
 251

MATCH LINE SEE SHEET 210

NOTE: STATION-OFFSET LABELS ARE REFERENCED FROM THE I-75 NB FOR MONUMENT TABLE SEE SHEETS 13-15

MATCH LINE SEE SHEET 206



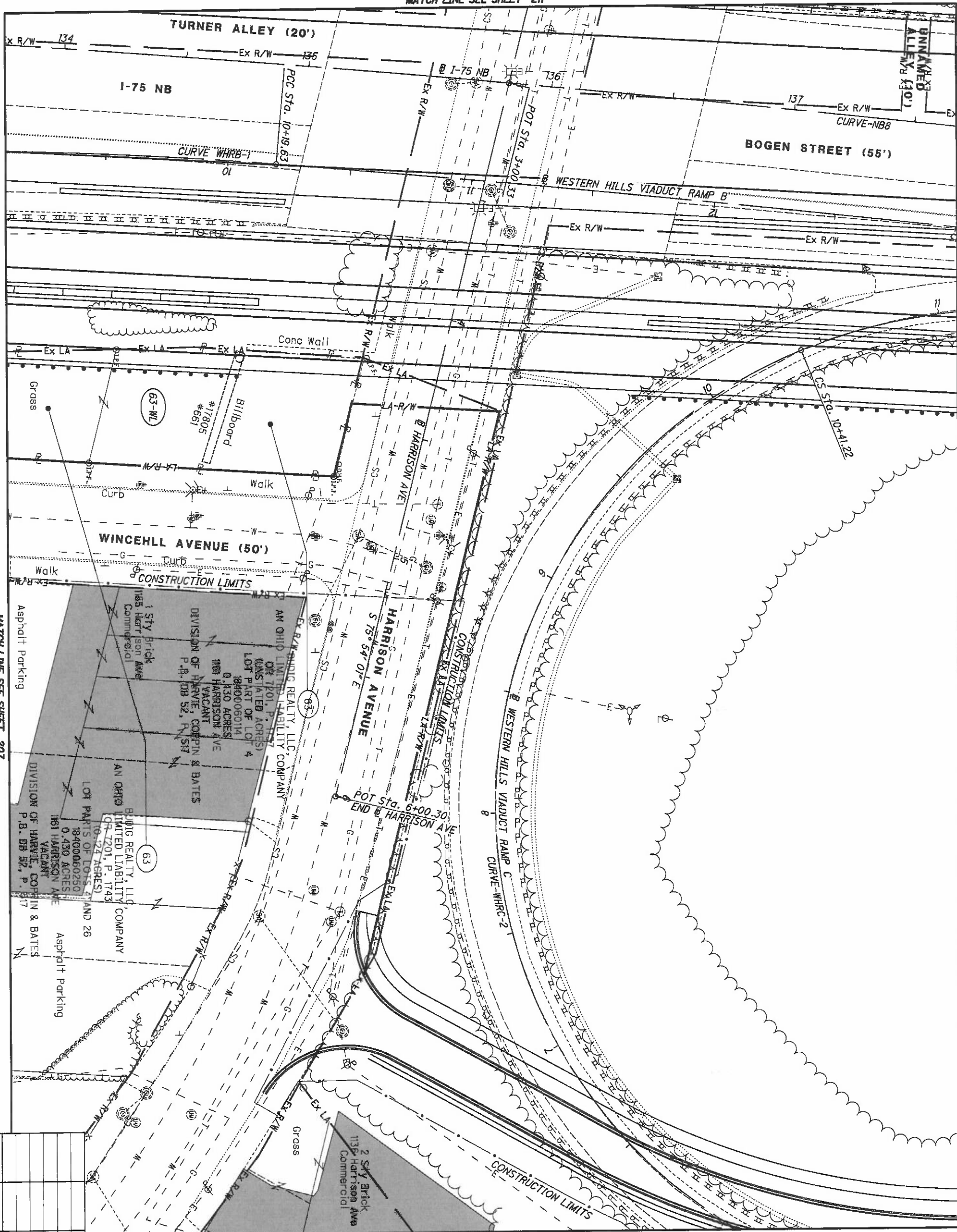
MATCH LINE SEE SHEET 214

HAM-75-00.22
 HAMILTON COUNTY
 CINCINNATI TOWNSHIP
 SEC. 19, TOWN 3, FR. 2
 CITY OF CINCINNATI

- 1 N 3°42'8" E - 204.51'
- 2 N 03°42'08" E 608.62'

REV. BY	DATE	REVISION	DESCRIPTION
HGH	3/7/17	REVISE TAKE, PARCEL 64	
DATE COMPLETED	5/09/2014		

MATCH LINE SEE SHEET 211

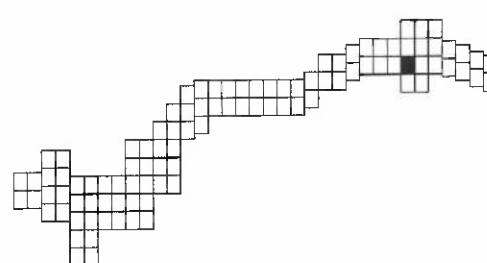


MATCH LINE SEE SHEET 215

MATCH LINE SEE SHEET 221

MATCH LINE SEE SHEET 207

HAM-75-00.22
 HAMILTON COUNTY
 CINCINNATI TOWNSHIP
 SEC. 19, TOWN 3, FR. 2
 CITY OF CINCINNATI



REV. BY	DATE	DESCRIPTION
213	5/09/2014	
251		

HAM-75-00.22

RIGHT OF WAY TOPO SHEET
I-75

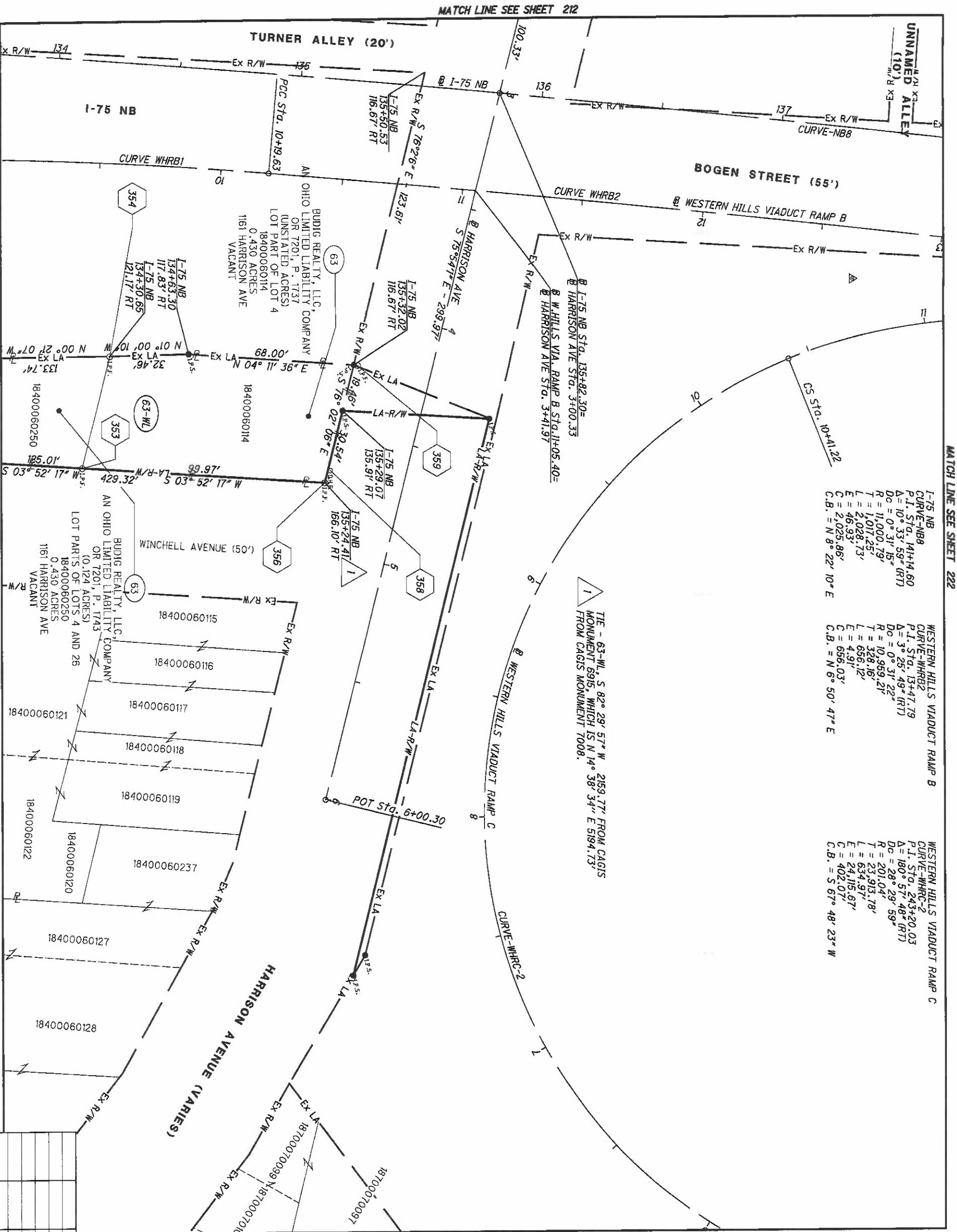
R/W DESIGNER
 RDH
 R/W REVIEWER
 HGH

PID NO.
89068

0 10 20
 HORIZONTAL
 SCALE IN FEET



NOTE: STATION-OFFSET LABELS ARE REFERENCED FROM THE I-75 NB FOR MONUMENT TABLE SEE SHEETS 13-15



I-75 NB CURVE-WHRB1 P.I. STA. 141+14.60 $\Delta = 10^\circ 33' 59''$ (RT) $D_c = 0^\circ 31' 15''$ $R = 11,000.79'$ $T = 1,017.25'$ $L = 2,028.73'$ $E = 46.93'$ $C = 2,025.86'$ C.B. = N 8° 22' 10" E	WESTERN HILLS VIADUCT RAMP B CURVE-WHRB2 P.I. STA. 13+47.79 $\Delta = 3^\circ 25' 49''$ (RT) $D_c = 0^\circ 31' 22''$ $R = 10,959.21'$ $T = 328.16'$ $L = 656.12'$ $E = 4.91'$ $C = 656.03'$ C.B. = N 6° 50' 47" E
WESTERN HILLS VIADUCT RAMP C CURVE-WHRC-2 P.I. STA. 243+20.03 $\Delta = 180^\circ 57' 48''$ (RT) $D_c = 28^\circ 29' 59''$ $R = 201.04'$ $T = 23,913.78'$ $L = 634.97'$ $E = 24,115.67'$ $C = 402.07'$ C.B. = S 67° 48' 23" W	TIE - 63-WL, S 82° 29' 57" W 259.77' FROM CAGIS MONUMENT 6915, WHICH IS N 14° 38' 34" E 5194.73' FROM CAGIS MONUMENT 7008.

MATCH LINE SEE SHEET 208

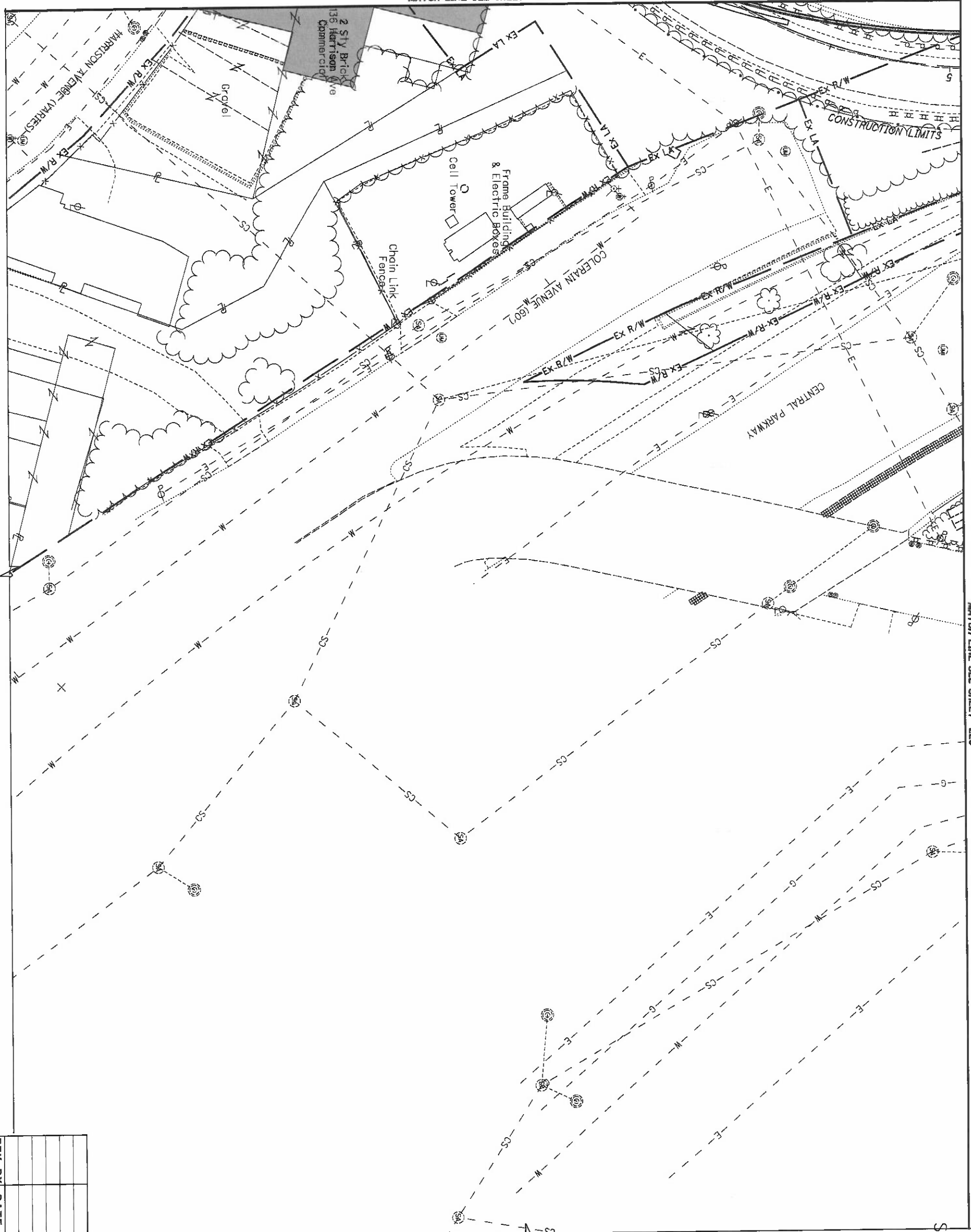
FOR WESTERN HILLS VIADUCT RAMP B, CURVE WHRB1 DATA SEE SHEET 208

REV.	BY	DATE	DESCRIPTION



HAM-75-00.22
 HAMILTON COUNTY
 CINCINNATI TOWNSHIP
 SEC. 19, TOWN 3, FR. 2
 CITY OF CINCINNATI

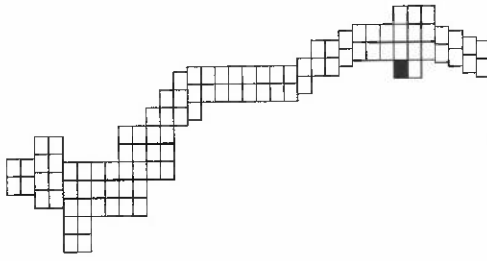
MATCH LINE SEE SHEET 213



MATCH LINE SEE SHEET 223

REV.	BY	DATE	DESCRIPTION
1		5/09/2014	

HAM-75-00.22
 HAMILTON COUNTY
 CINCINNATI TOWNSHIP
 SEC. 19, TOWN 3, FR. 2
 CITY OF CINCINNATI




215
 251

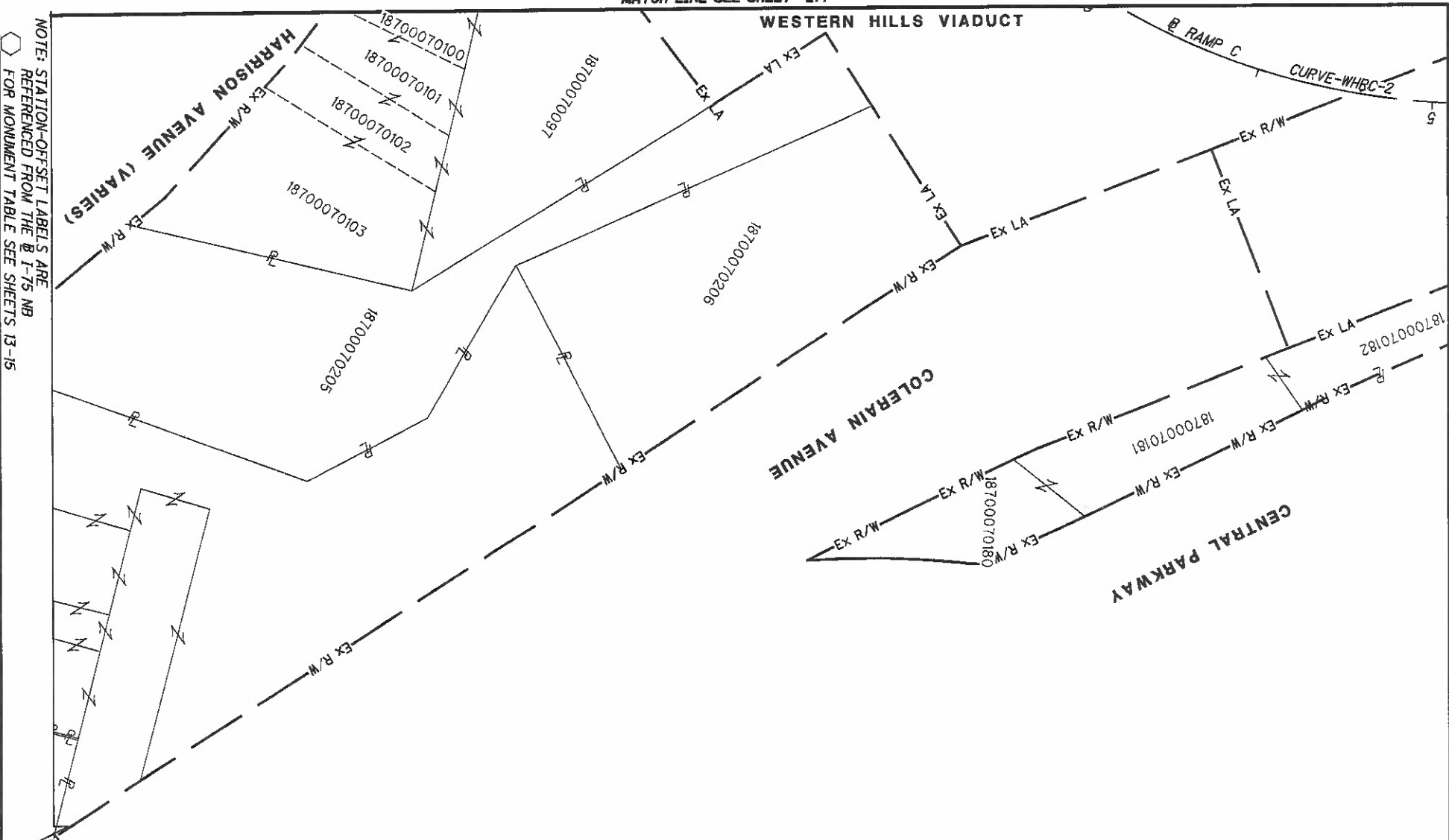
HAM-75-00.22

**RIGHT OF WAY TOPO SHEET
 I-75**

R/W DESIGNER
 RDH
 R/W REVIEWER
 HGH

PID NO.
89068





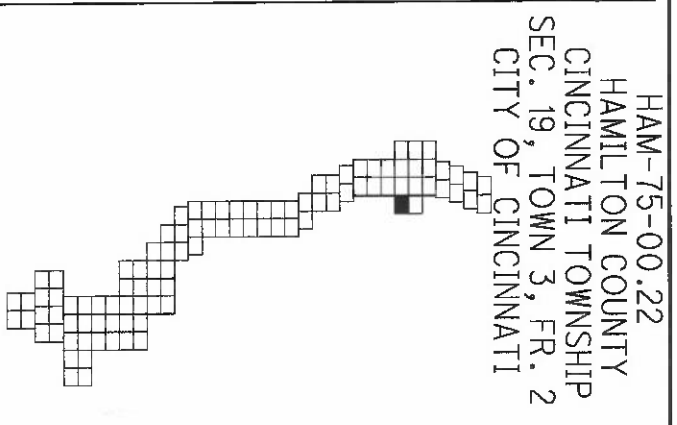
NOTE: STATION-OFFSET LABELS ARE REFERENCED FROM THE I-75 NB FOR MONUMENT TABLE SEE SHEETS 13-15

MATCH LINE SEE SHEET 214

MATCH LINE SEE SHEET 224

REV. BY	DATE	DESCRIPTION

DATE COMPLETED 5/09/2014



HAM-75-00.22
HAMILTON COUNTY
CINCINNATI TOWNSHIP
SEC. 19, TOWN 3, FR. 2
CITY OF CINCINNATI

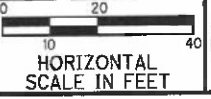
WESTERN HILLS VIADUCT RAMP C
CURVE-WHRC-2
P.I. STA. 243+20.03
A = 180° 57' 48" (RTT)
DC = 28° 29' 59"
R = 201.04'
T = 23,913.78'
L = 634.97'
E = 24,115.67'
C = 402.07'
C.B. = S 67° 48' 23" W

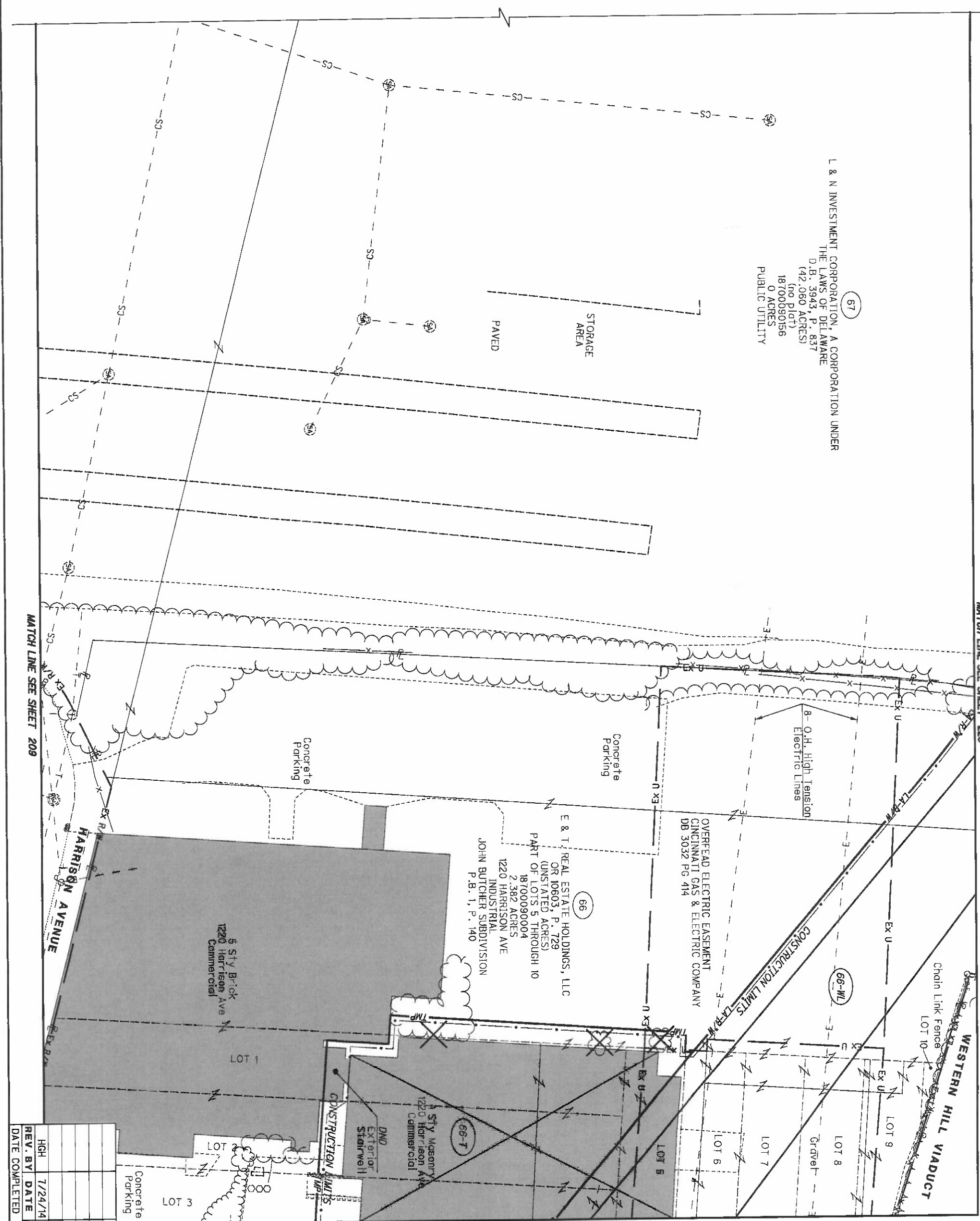
HAM-75-00.22

RIGHT OF WAY BOUNDARY SHEET
I-75

R/W DESIGNER
RDH
R/W REVIEWER
HGH

PID NO.
89068





67
 L & N INVESTMENT CORPORATION, A CORPORATION UNDER
 THE LAWS OF DELAWARE
 D.B. 3943, P. 837
 (142.060 ACRES)
 (no Plat)
 18700090156
 0 ACRES
 PUBLIC UTILITY

66
 E & T REAL ESTATE HOLDINGS, LLC
 OR 10603, P. 729
 (UNSTATED ACRES)
 PART OF LOTS 5 THROUGH 10
 18700090004
 2.382 ACRES
 1220 HARRISON AVE
 INDUSTRIAL
 JOHN BUTCHER SUBDIVISION
 P.B. 1, P. 140

OVERHEAD ELECTRIC EASEMENT
 CINCINNATI GAS & ELECTRIC COMPANY
 DB 3032 PG 414

5 Sty Brick
 1220 Harrison Ave
 Commercial

66-1
 5 Sty Masonry
 1220 Harrison Ave
 Commercial

Concrete
 Parking

Concrete
 Parking

Concrete
 Parking

8-O.H. High Tension
 Electric Lines

WESTERN HILL VIADUCT
 Chain Link Fence
 LOT 10

MATCH LINE SEE SHEET 219

Note 2

Note 1

- Notes:
1. Electric Easement
 Cincinnati Gas & Electric Co.
 DB 3020 P. 194
 2. Electric Easement
 Cincinnati Gas & Electric Co.
 DB 3016 P. 578

HAM-75-00.22
 HAMILTON COUNTY
 CINCINNATI TOWNSHIP
 SEC. 19, TOWN 3, FR. 2
 CITY OF CINCINNATI

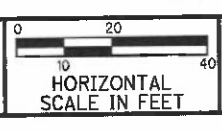
REV. BY	DATE	DESCRIPTION
HGH	7/24/14	UPDATE TOPO, LOTS & ADD EASEMENTS
DATE COMPLETED	5/09/2014	

HAM-75-00.22

RIGHT OF WAY TOPO SHEET
 I-75

R/W DESIGNER
 RDH
 R/W REVIEWER
 HGH

PID NO.
 89068

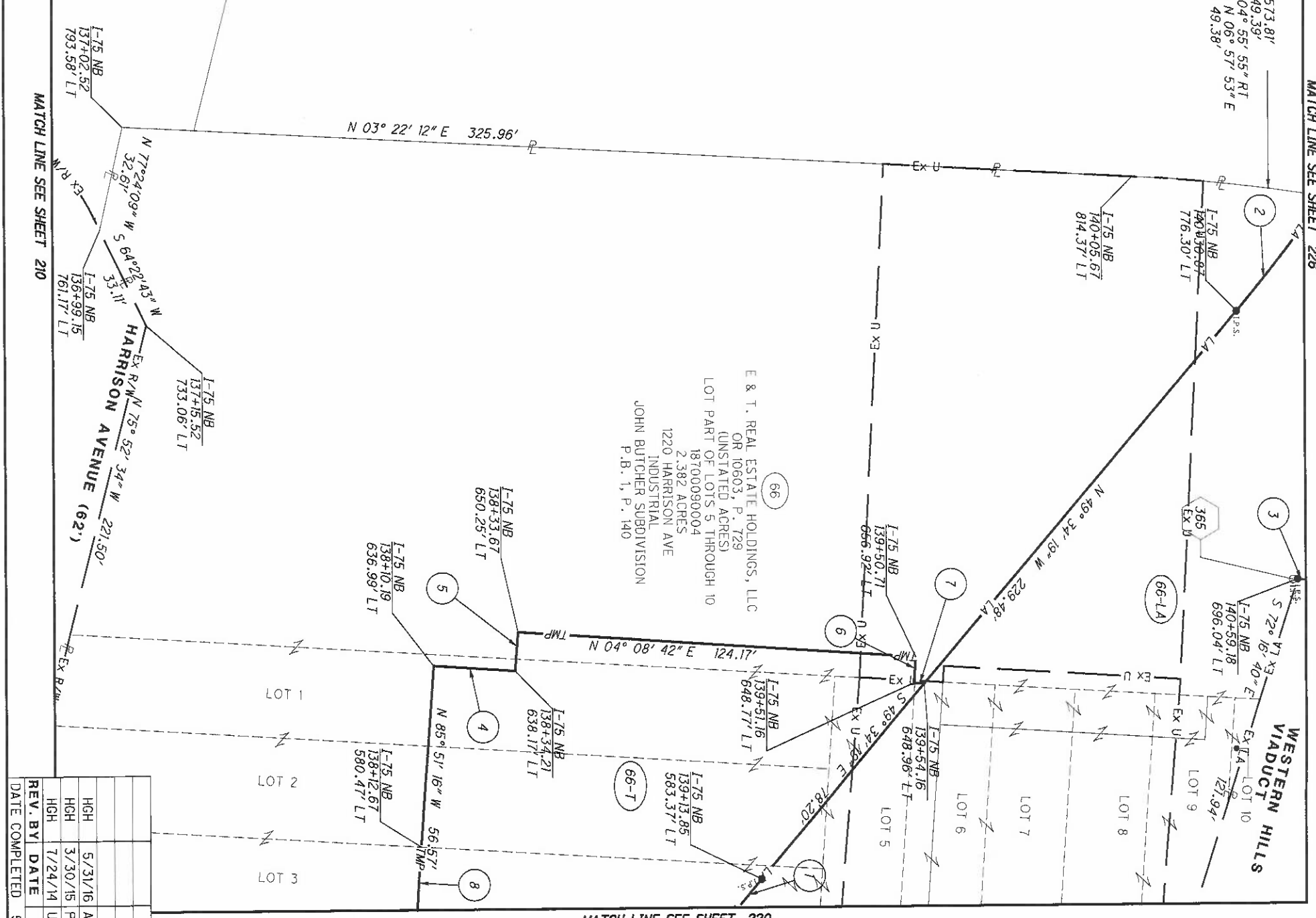


NOTE: STATION-OFFSET LABELS ARE REFERENCED FROM THE I-75 NB FOR MONUMENT TABLE SEE SHEETS 13-15

L & N INVESTMENT CORPORATION, A CORPORATION UNDER THE LAWS OF DELAWARE
 D.B. 3943, P. 837
 (42.060 ACRES)
 LOT (no plat)
 18700090156
 0 ACRES
 PUBLIC UTILITY

R = 573.81'
 L = 49.39'
 Δ = 04° 35' 55" RT
 CH = N 06° 57' 53" E
 CH = 49.38'

MATCH LINE SEE SHEET 226



MATCH LINE SEE SHEET 220

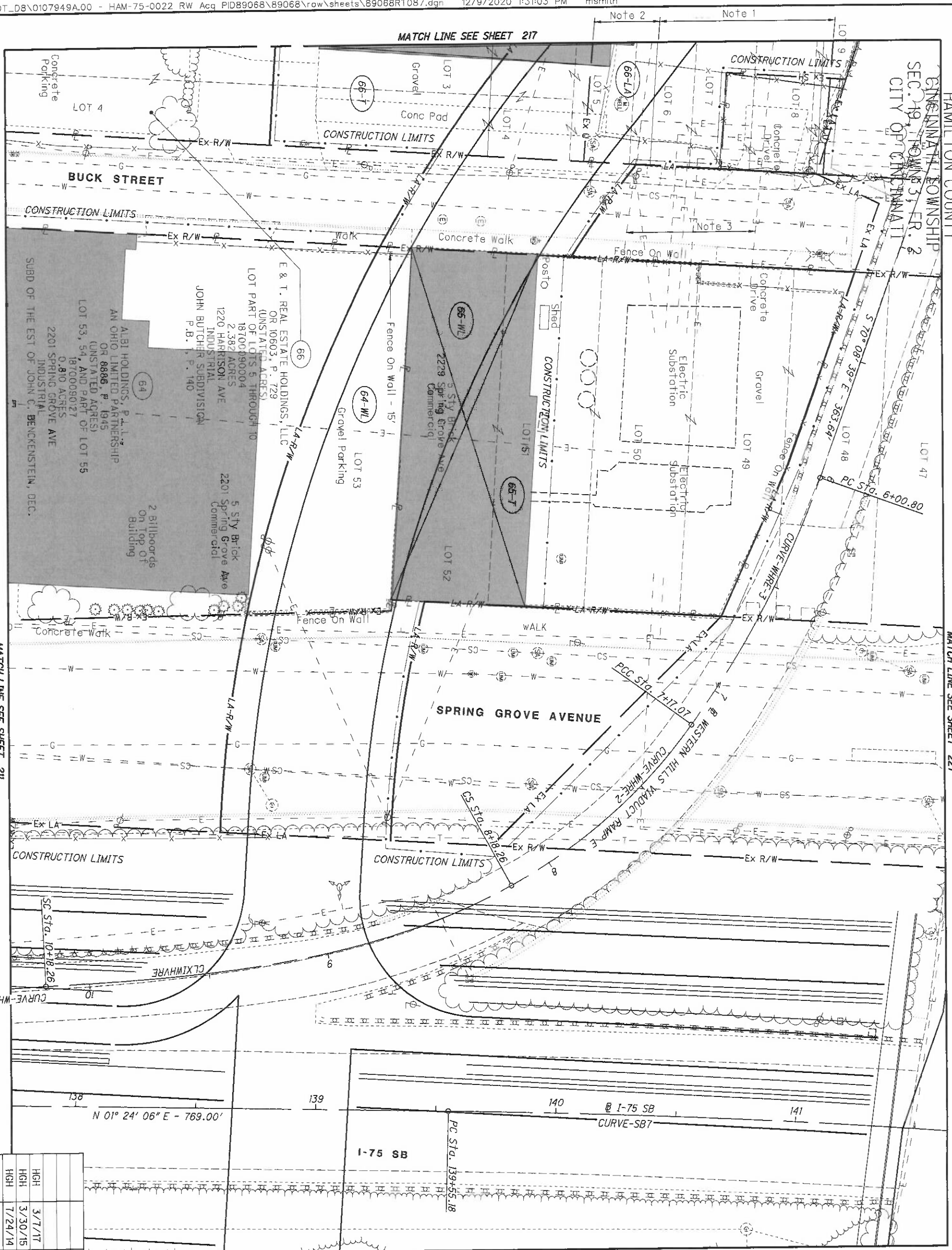
HAM-75-00.22
 HAMILTON COUNTY
 CINCINNATI TOWNSHIP
 SEC. 19, TOWN 3, FR. 2
 CITY OF CINCINNATI

- 1 R = 556.37'
L = 68.11'
Δ = 07° 00' 51" RT
CH = S 53° 04' 45" E
CH = 68.07'
- 2 R = 485.37'
L = 44.85'
Δ = 05° 17' 40" RT
CH = N 52° 13' 09" W
CH = 44.84'
- 3 S 07° 36' 04" W - 22.00'
- 4 N 04° 11' 51" E - 25.45'
- 5 N 85° 48' 21" W - 12.10'
- 6 S 85° 51' 23" E - 8.17'
- 7 N 04° 08' 48" E - 3.18'
- 8 N 86° 19' 02" W - 60.32'

REV. BY	DATE	DESCRIPTION
HGH	5/31/16	ADD LABEL 138+12.67, 580.47'
HGH	3/30/15	PARCEL 66 TAKE TYPE
HGH	7/24/14	UPDATE LOT LINES, ADD EASEMENTS
DATE COMPLETED	5/09/2014	

HAM-75-00.22
HAMILTON COUNTY
CINCINNATI TOWNSHIP
SEC. 19, TOWN 3, FR. 2
CITY OF CINCINNATI

MATCH LINE SEE SHEET 227



MATCH LINE SEE SHEET 221

HAM-75-00.22
HAMILTON COUNTY
CINCINNATI TOWNSHIP
SEC. 19, TOWN 3, FR. 2
CITY OF CINCINNATI

- Notes:
1. Electric Easement Cincinnati Gas & Electric Co. DB 3020 P. 194
 2. Electric Easement Cincinnati Gas & Electric Co. DB 3016 P. 578
 3. 8-04 High Tension Electric Wires
- NOTE: 2229 SPRING GROVE WILL BE PAID FOR AS PART OF UTILITY RELOCATION

REV. BY	DATE	DESCRIPTION
HGH	3/7/17	REVISE TAKES, PARCELS 64 & 65
HGH	3/30/15	PARCEL 66 TAKE TYPE
HGH	7/24/14	UPDATE TOPO, LOTS & ADD EASEMENT

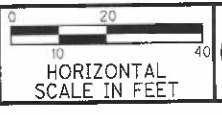
DATE COMPLETED 5/09/2014

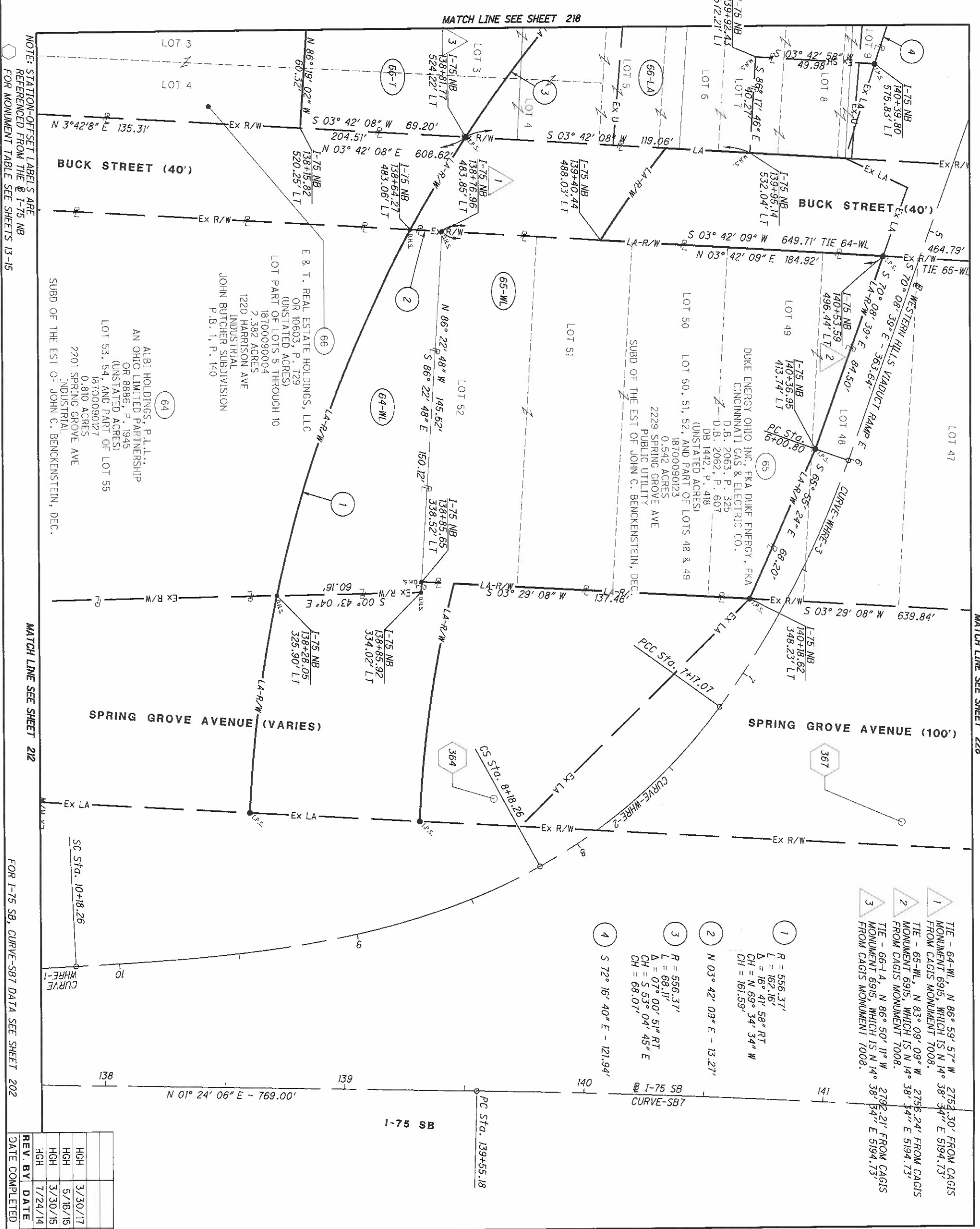
HAM-75-00.22

RIGHT OF WAY TOPO SHEET
I-75

R/W DESIGNER
RDH
R/W REVIEWER
HGH

PID NO.
89068





- 1 TIE - 64-WL, N 86° 59' 57" W 2752.30' FROM CAGIS MONUMENT 6915, WHICH IS N 14° 38' 34" E 5194.73' FROM CAGIS MONUMENT 7008.
- 2 TIE - 65-WL, N 83° 09' 09" W 2756.24' FROM CAGIS MONUMENT 6915, WHICH IS N 14° 38' 34" E 5194.73' FROM CAGIS MONUMENT 7008.
- 3 TIE - 66-LA, N 86° 50' 11" W 2792.21' FROM CAGIS MONUMENT 6915, WHICH IS N 14° 38' 34" E 5194.73' FROM CAGIS MONUMENT 7008.
- 4 S 72° 16' 40" E - 121.94'
- 1 R = 556.37'
L = 162.16'
Δ = 16° 41' 58" RT
CH = N 69° 34' 34" W
CH = 161.59'
- 2 N 03° 42' 09" E - 13.27'
- 3 R = 556.37'
L = 68.11'
Δ = 07° 00' 51" RT
CH = S 53° 04' 45" E
CH = 68.07'

NOTE: STATION-OFFSET LABELS ARE REFERENCED FROM THE I-75 NB FOR MONUMENT TABLE SEE SHEETS 13-15

MATCH LINE SEE SHEET 212

FOR I-75 SB, CURVE-SB7 DATA SEE SHEET 202

MATCH LINE SEE SHEET 218

MATCH LINE SEE SHEET 228

MATCH LINE SEE SHEET 222

REV. BY	DATE	DESCRIPTION
HGH	3/30/17	REVISE TAKES, PARCELS 64 & 65
HGH	5/16/15	66-LA LABEL @ TIE #3
HGH	3/30/15	PARCEL 66 TAKE TYPE
HGH	7/24/14	UPDATE LOT LINES, ADD EASEMENTS
DATE COMPLETED	5/09/2014	

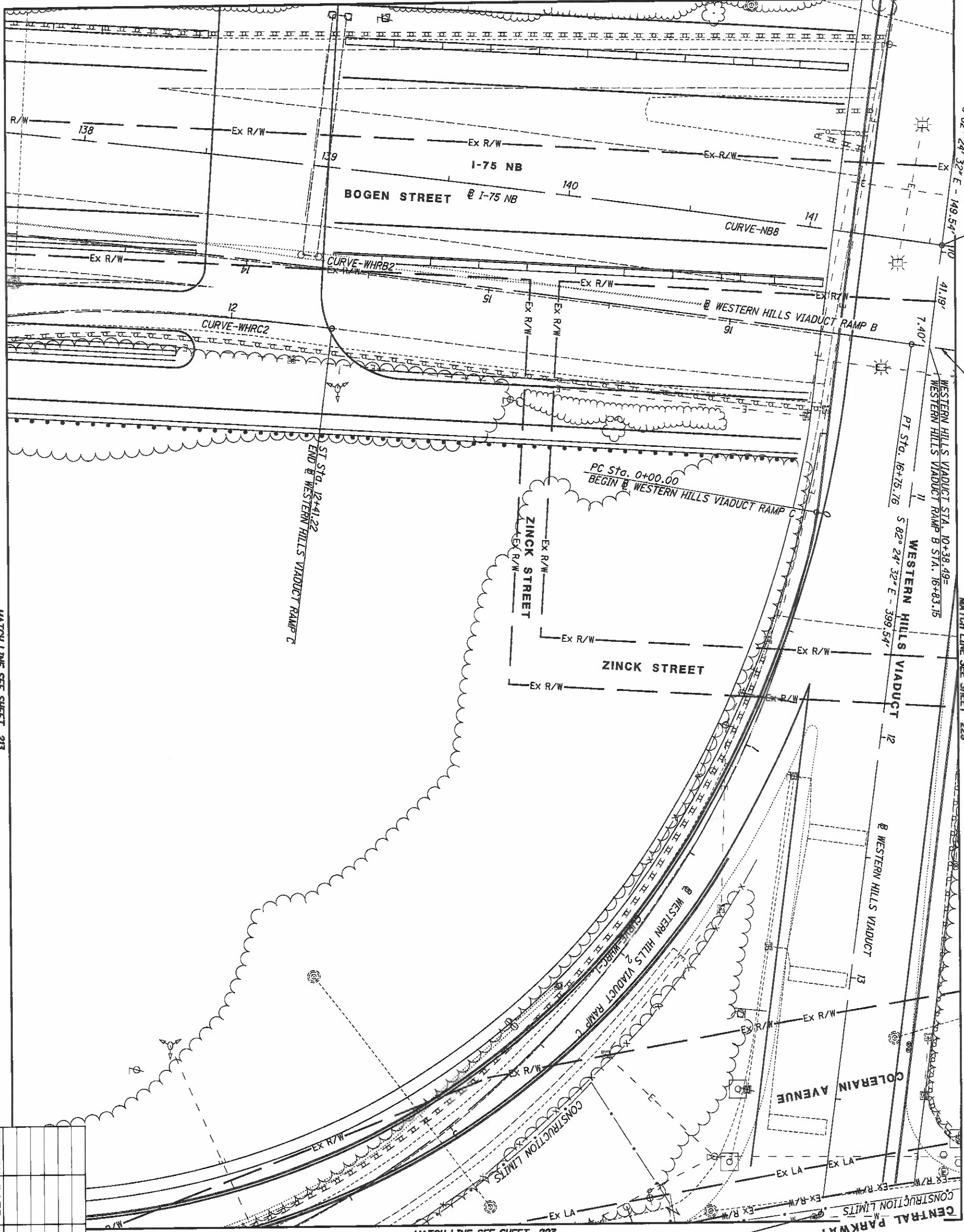
WESTERN HILLS VIADUCT RAMP E
 P.I. STA. 12+16.89
 Δ = 3° 58' 15" (RT)
 DC = 1° 00' 00"
 R = 5,729.58'
 T = 198.62'
 L = 397.08'
 E = 3.44'
 C = 397.00'
 C.B. = S 0° 35' 01" E

WESTERN HILLS VIADUCT RAMP E
 P.I. STA. 8+88.88
 Ls = 200.00'
 fs = 26° 00' 00"
 LT = 132.29'
 ST = 70.62'
 X = 195.76'
 Y = 30.96'
 K = 98.32'
 P = 6.94'

WESTERN HILLS VIADUCT RAMP E
 P.I. STA. 7+68.50
 Δ = 25° 17' 50" (RT)
 DC = 25° 00' 00"
 R = 229.18'
 T = 51.43'
 L = 101.19'
 E = 5.70'
 C = 100.37'
 C.B. = S 41° 13' 04" E

WESTERN HILLS VIADUCT RAMP E
 P.I. STA. 6+59.33
 Δ = 16° 16' 47" (RT)
 DC = 14° 00' 00"
 R = 409.26'
 T = 58.53'
 L = 116.27'
 E = 4.16'
 C = 115.88'
 C.B. = S 62° 00' 19" E

MATCH LINE SEE SHEET 219



I-75 NB STA. 141+55.32
 WESTERN HILLS VIADUCT STA. 9+97.30
 S 82° 24' 32" E - 149.54'

N 8°33'41" E - 49.24'

MATCH LINE SEE SHEET 229

WESTERN HILLS VIADUCT STA. 10+38.49
 WESTERN HILLS VIADUCT RAMP B STA. 16+83.15
 S 82° 24' 32" E - 399.54'

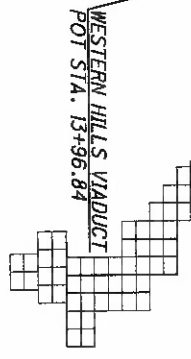
MATCH LINE SEE SHEET 213

MATCH LINE SEE SHEET 223

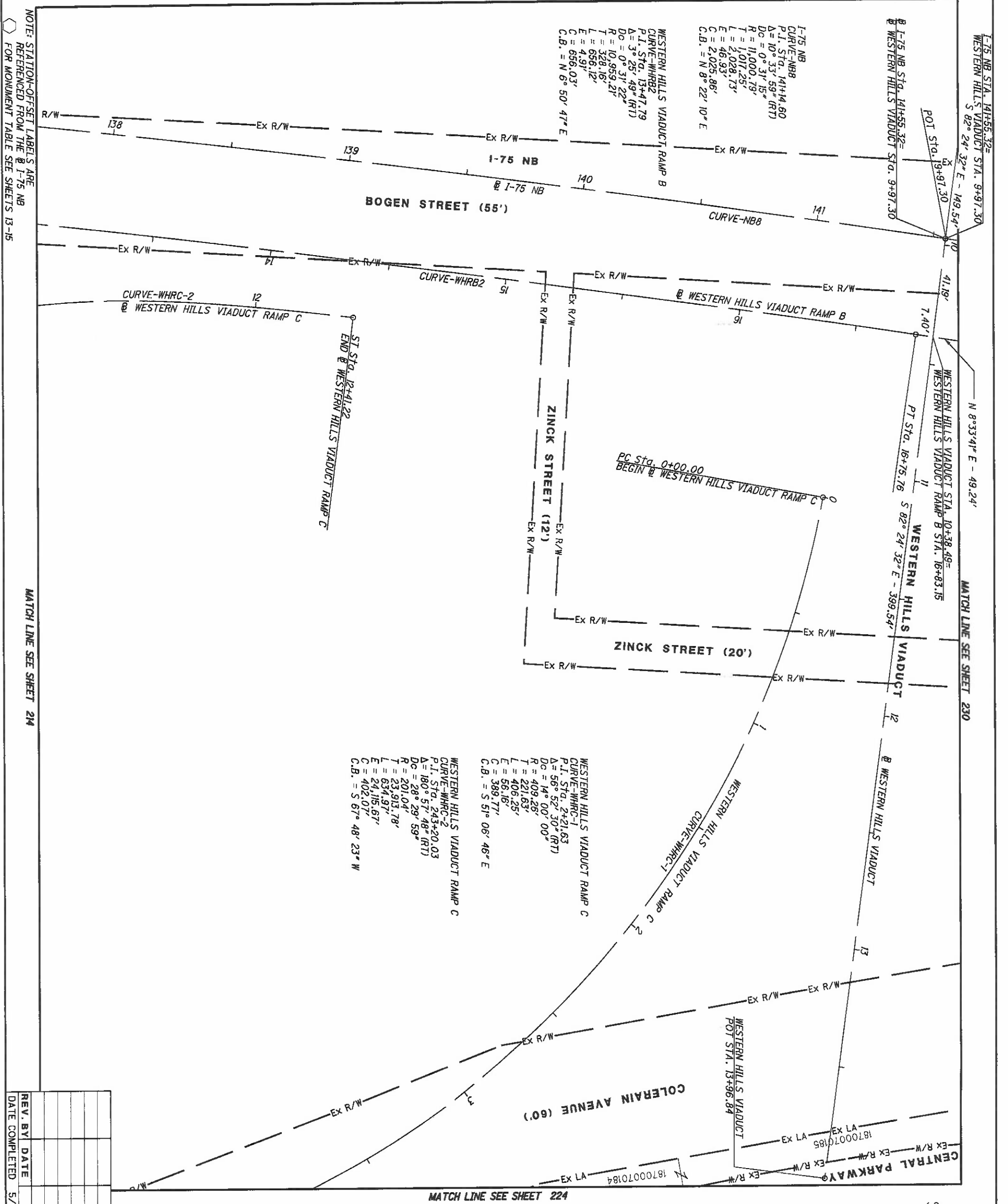
REV. BY	DATE	DESCRIPTION

DATE COMPLETED 5/09/2014

HAM-75-00.22
 HAMILTON COUNTY
 CINCINNATI TOWNSHIP
 SEC. 19, TOWN 3, FR. 2
 CITY OF CINCINNATI



MATCH LINE SEE SHEET 220



NOTE: STATION-OFFSET LABELS ARE REFERENCED FROM THE @ I-75 NB FOR MONUMENT TABLE SEE SHEETS 13-15

MATCH LINE SEE SHEET 214

I-75 NB STA. 14+55.32= WESTERN HILLS VIADUCT STA. 9+97.30
 S 82° 24' 32" E - 149.54'
 N 8° 33' 41" E - 49.24'
 MATCH LINE SEE SHEET 230

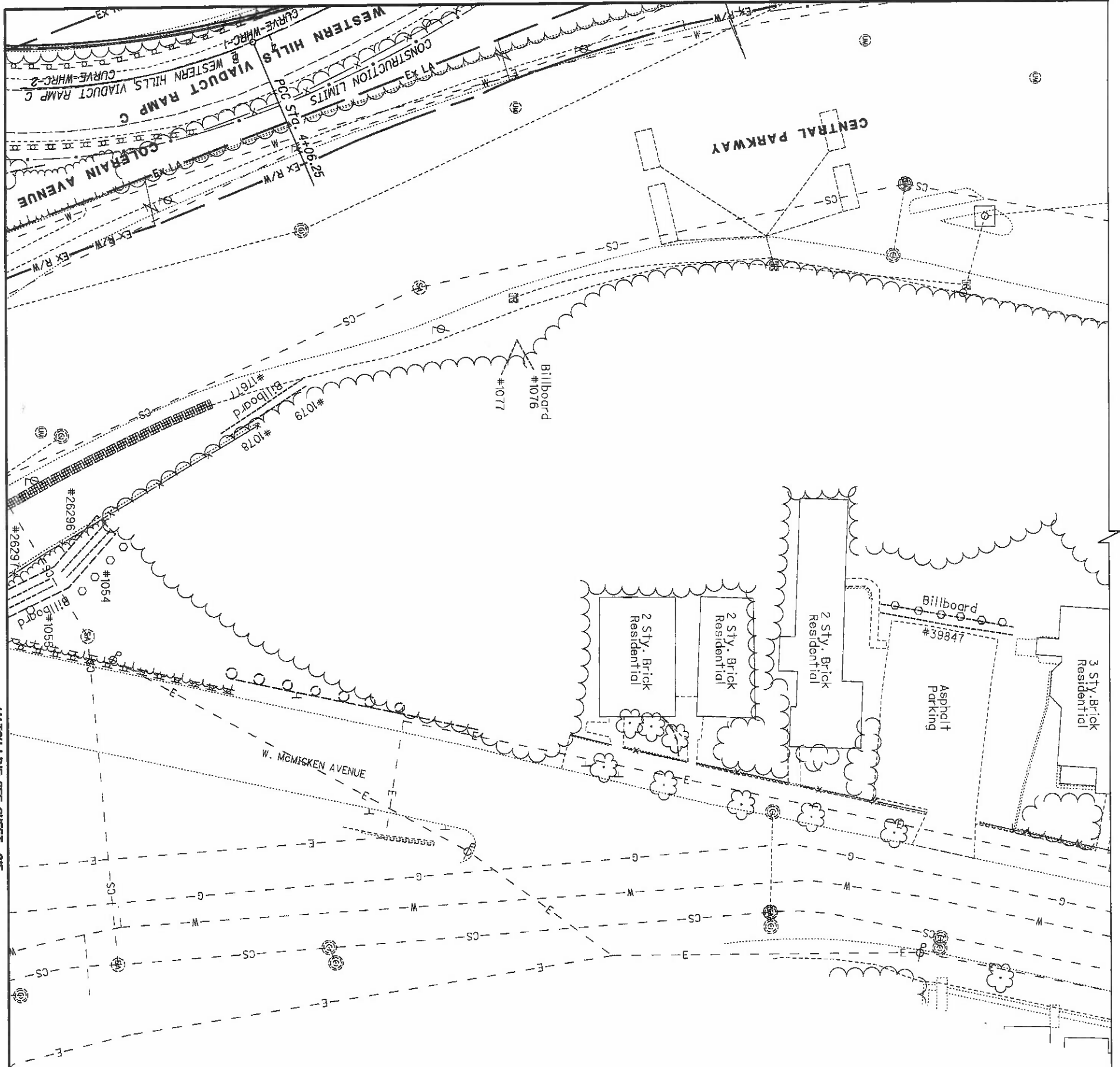
MATCH LINE SEE SHEET 224

REV.	BY	DATE	DESCRIPTION

HAM-75-00.22 222 251	RIGHT OF WAY BOUNDARY SHEET I-75	R/W DESIGNER RDH R/W REVIEWER HGH	PID NO. 89068	0 20 40 HORIZONTAL SCALE IN FEET	
-----------------------------------	---	--	-------------------------	-------------------------------------	--

HAM-75-00.22
 HAMILTON COUNTY
 CINCINNATI TOWNSHIP
 SEC. 19, TOWN 3, FR. 2
 CITY OF CINCINNATI

MATCH LINE SEE SHEET 221



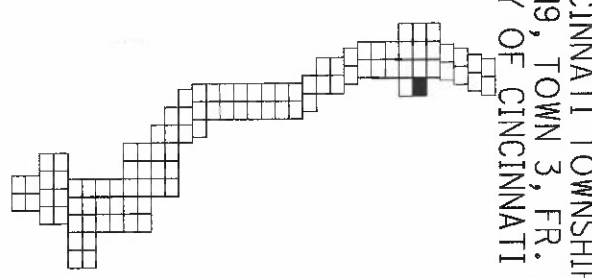
MATCH LINE SEE SHEET 215

WESTERN HILLS VIADUCT RAMP C
 CURVE-WHRC-1
 P.I. STA. 2+21.63
 Δ = 58° 52' 30" (RT)
 Dc = 14° 00' 00"
 R = 409.26'
 T = 221.63'
 L = 406.25'
 E = 56.16'
 C = 389.77'
 C.B. = S 51° 06' 46" E

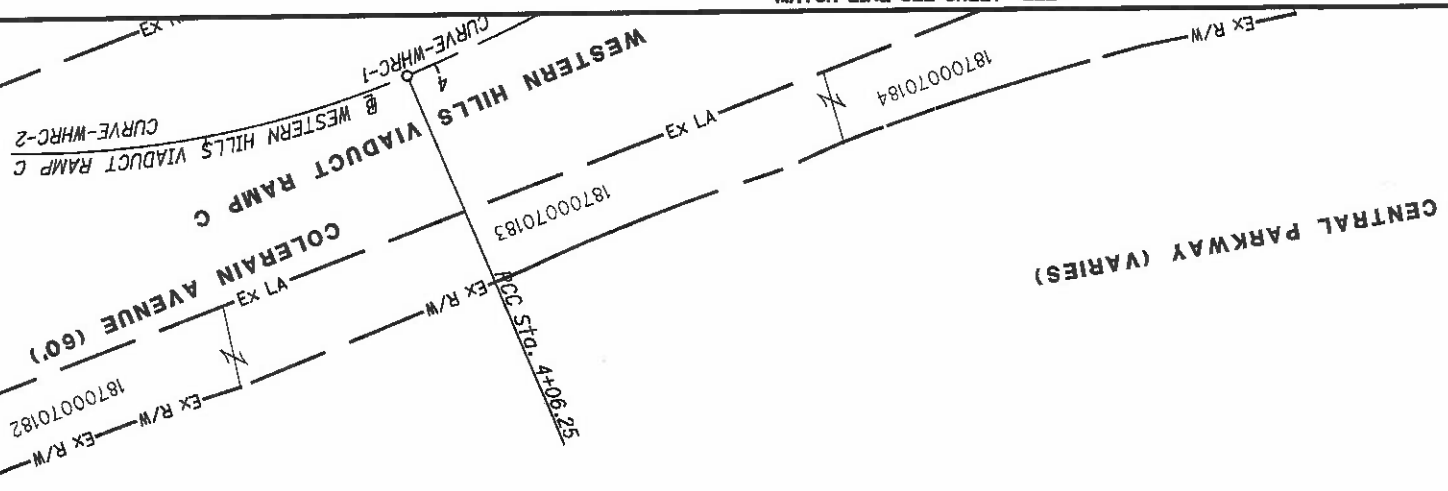
WESTERN HILLS VIADUCT RAMP C
 CURVE-WHRC-2
 P.I. STA. 2+35+20.03
 Δ = 180° 57' 48" (RT)
 Dc = 28° 29' 59"
 R = 201.04'
 T = 23,913.78'
 L = 634.97'
 E = 24,115.67'
 C = 402.07'
 C.B. = S 67° 48' 23" W

REV. BY	DATE	DESCRIPTION

HAM-75-00.22
 HAMILTON COUNTY
 CINCINNATI TOWNSHIP
 SEC. 19, TOWN 3, FR. 2
 CITY OF CINCINNATI



MATCH LINE SEE SHEET 222

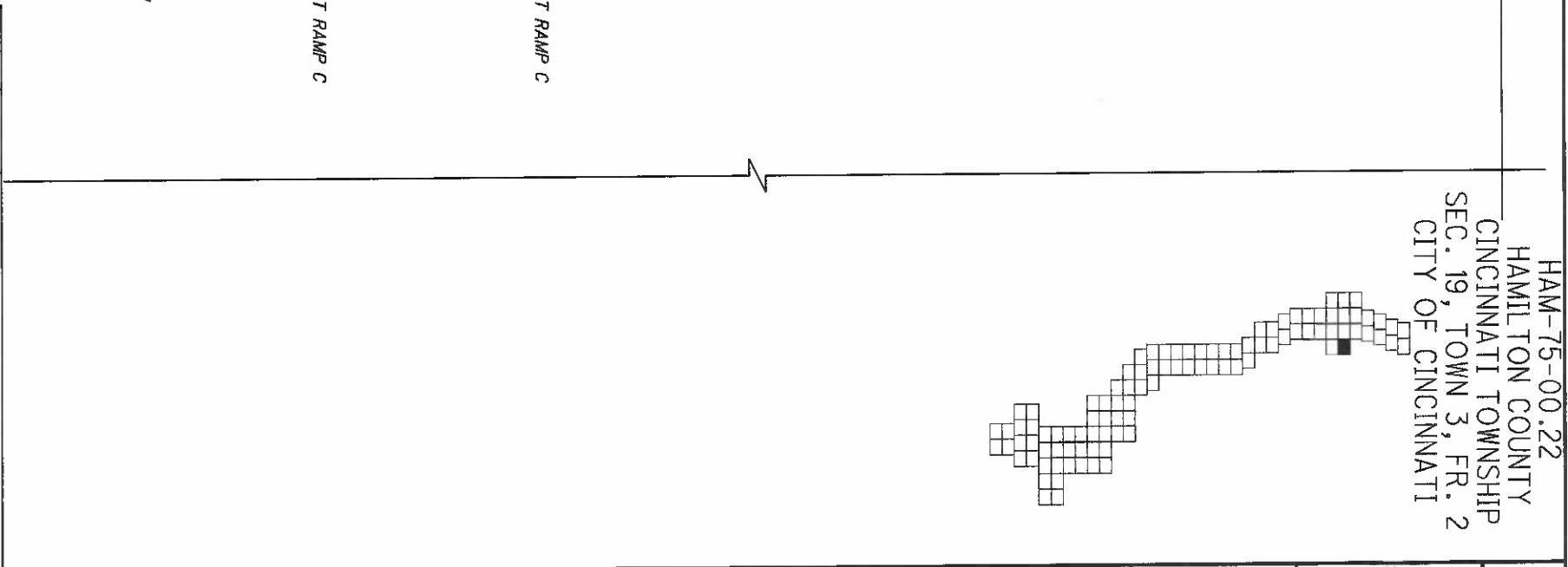


NOTE: STATION-OFFSET LABELS ARE REFERENCED FROM THE I-75 NB FOR MONUMENT TABLE SEE SHEETS 13-15

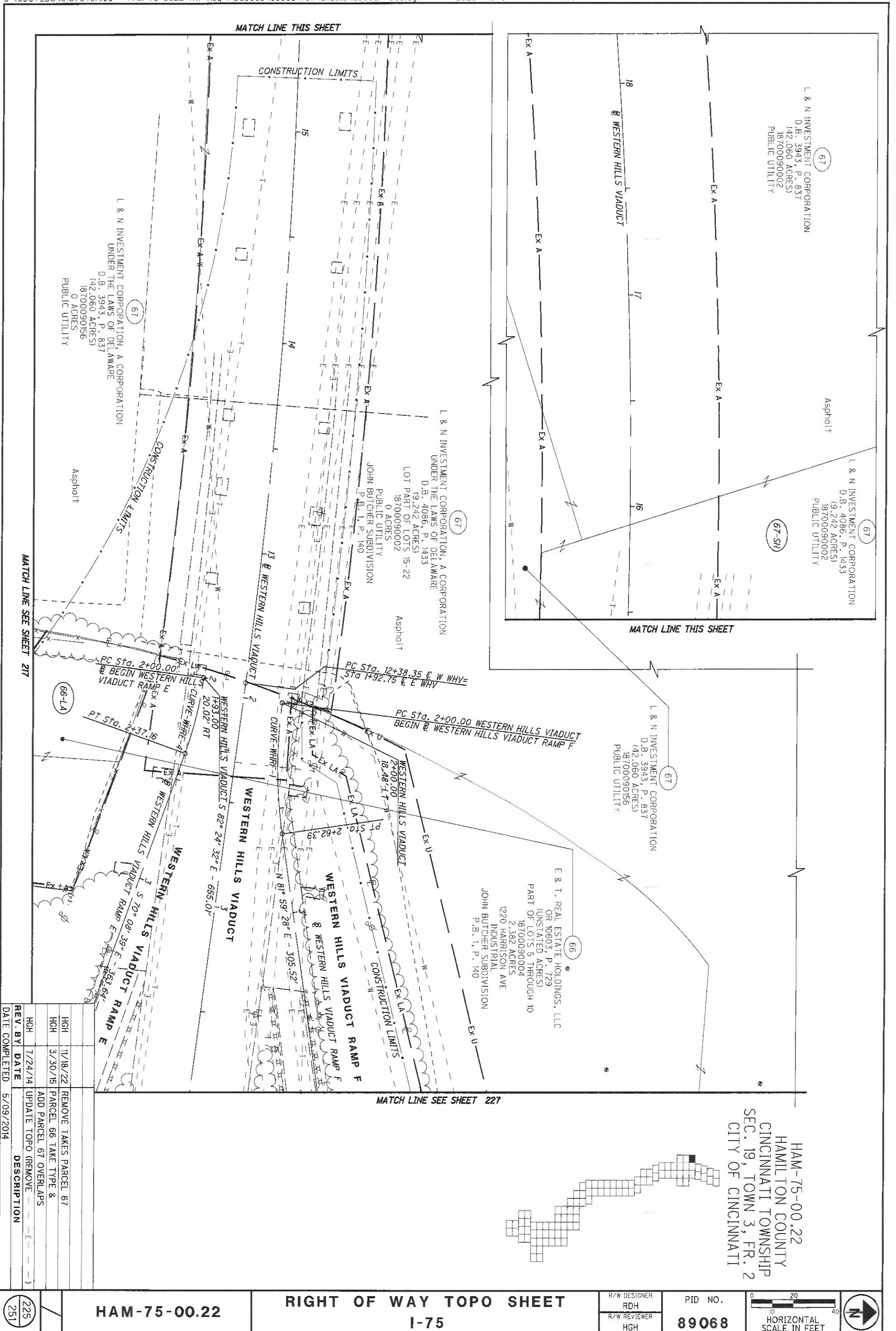
MATCH LINE SEE SHEET 218

- WESTERN HILLS VIADUCT RAMP C
 CURVE-WHRC-1
 P.I. Sta. 2421.63
 Δ = 56° 52' 30" (RT)
 Dc = 14° 00' 00"
 R = 409.26'
 T = 221.63'
 L = 406.25'
 E = 58.16'
 C.B. = S 51° 06' 46" E
- WESTERN HILLS VIADUCT RAMP C
 CURVE-WHRC-2
 P.I. Sta. 243420.03
 Δ = 180° 57' 48" (RT)
 Dc = 26° 29' 59"
 R = 201.04'
 T = 23.913.78'
 L = 634.97'
 E = 24,115.67'
 C = 402.07'
 C.B. = S 67° 48' 23" W

REV. BY	DATE	DESCRIPTION



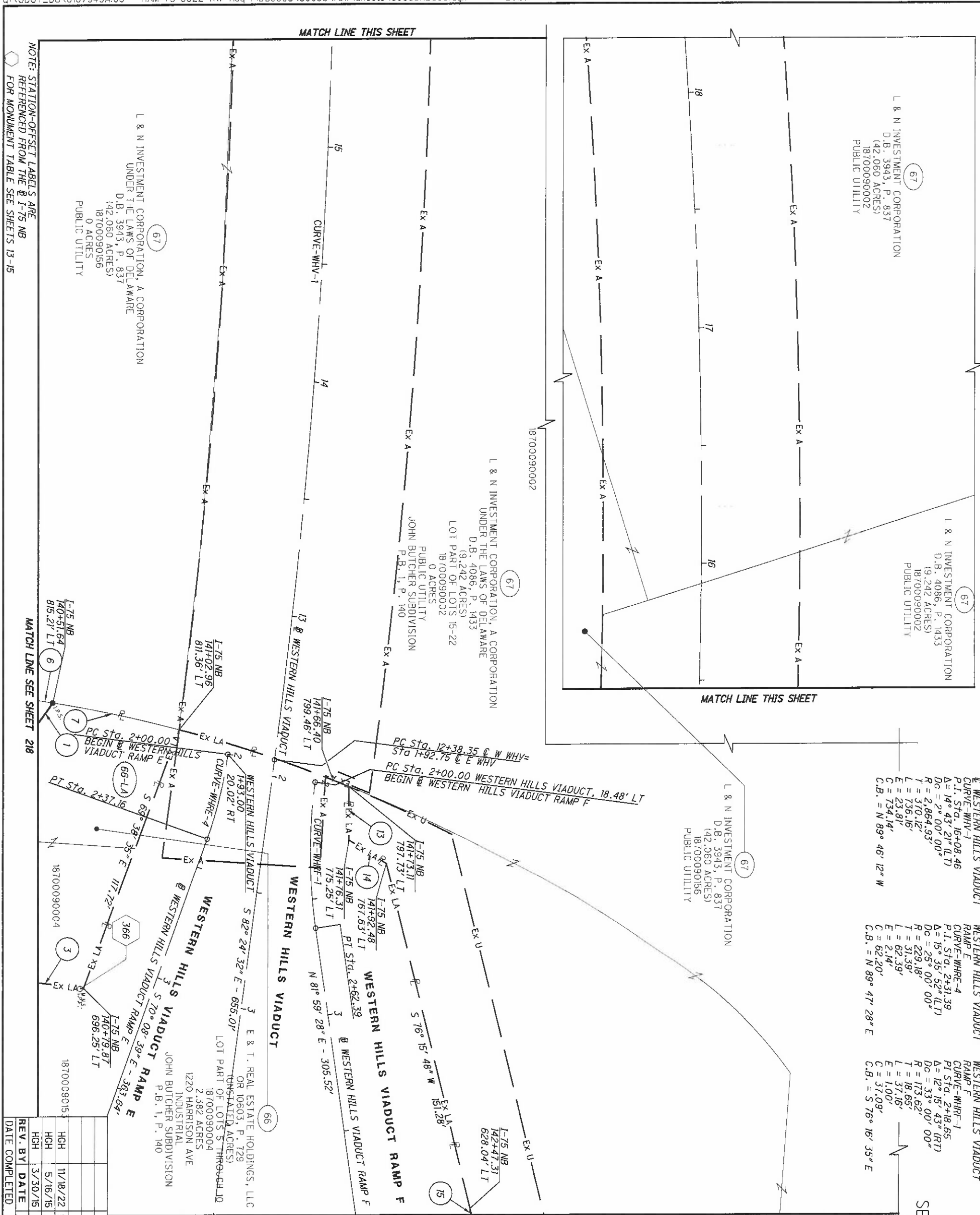
HAM-75-00.22
 HAMILTON COUNTY
 CINCINNATI TOWNSHIP
 SEC. 19, TOWN 3, FR. 2
 CITY OF CINCINNATI



HAM-75-00.22
 HAMILTON COUNTY
 CINCINNATI TOWNSHIP
 SEC. 19, TOWN 3, FR. 2
 CITY OF CINCINNATI

REV. BY	DATE	DESCRIPTION
HGH	11/18/22	REMOVE TAKES PARCEL 67
HGH	3/30/15	PARCEL 66 TAKE TYPE & ADD PARCEL 67 OVERLAPS
HGH	7/24/14	UPDATE TOPO (REMOVE)
DATE COMPLETED	5/09/2014	

HAM-75-00.22 225 251	RIGHT OF WAY TOPO SHEET I-75	R/W DESIGNER RDH R/W REVIEWER HGH	PID NO. 89068	
-----------------------------------	---	--	-------------------------	--



67
L & N INVESTMENT CORPORATION
D.B. 3943, P. 837
(42.060 ACRES)
18700090156
PUBLIC UTILITY

67
L & N INVESTMENT CORPORATION
D.B. 4086, P. 1433
(9.242 ACRES)
18700090002
PUBLIC UTILITY

67
L & N INVESTMENT CORPORATION
UNDER THE LAWS OF DELAWARE
D.B. 4086, P. 1433
(9.242 ACRES)
LOT PART OF LOTS 15-22
18700090002
0 ACRES
PUBLIC UTILITY
JOHN BUTCHER SUBDIVISION
P.B. 1, P. 140

67
L & N INVESTMENT CORPORATION, A CORPORATION
UNDER THE LAWS OF DELAWARE
D.B. 3943, P. 837
(42.060 ACRES)
18700090156
0 ACRES
PUBLIC UTILITY

67
L & N INVESTMENT CORPORATION
D.B. 3943, P. 837
(42.060 ACRES)
18700090156
PUBLIC UTILITY

67
L & N INVESTMENT CORPORATION
D.B. 3943, P. 837
(42.060 ACRES)
18700090156
PUBLIC UTILITY

67
L & N INVESTMENT CORPORATION
D.B. 3943, P. 837
(42.060 ACRES)
18700090156
PUBLIC UTILITY

HAM-75-00.22
HAMILTON COUNTY
CINCINNATI TOWNSHIP
SEC. 19, TOWN 3, FR. 2
CITY OF CINCINNATI

- 1 R = 485.37'
L = 44.85'
Δ = 05° 17' 40"
CH = N 52° 13' 09" W
CH = 44.84'
- 3 S 07° 36' 04" W - 22.00'
- 6 R = 573.81'
L = 49.39'
Δ = 04° 55' 55" RT
CH = S 06° 57' 53" E
CH = 49.38'
- 7 R = 573.81'
L = 55.27'
Δ = 05° 31' 06" RT
CH = N 12° 11' 24" E
CH = 55.27'
- 13 N 89° 59' 44" W 22.74'
- 14 S 32° 31' 25" W 18.91'
- 15 S 84° 01' 35" W 74.90'

NOTE: STATION-OFFSET LABELS ARE REFERENCED FROM THE I-75 NB FOR MONUMENT TABLE SEE SHEETS 13-15

MATCH LINE SEE SHEET 218

MATCH LINE SEE SHEET 228


REV. BY	DATE	DESCRIPTION
HGH	11/18/22	REMOVE TAKES PARCEL 67
HGH	5/16/15	REV. BUBBLE LABELS
HGH	3/30/15	PARCEL 66 TAKE TYPE
DATE COMPLETED	5/09/2014	

HAM-75-00.22

RIGHT OF WAY BOUNDARY SHEET
I-75

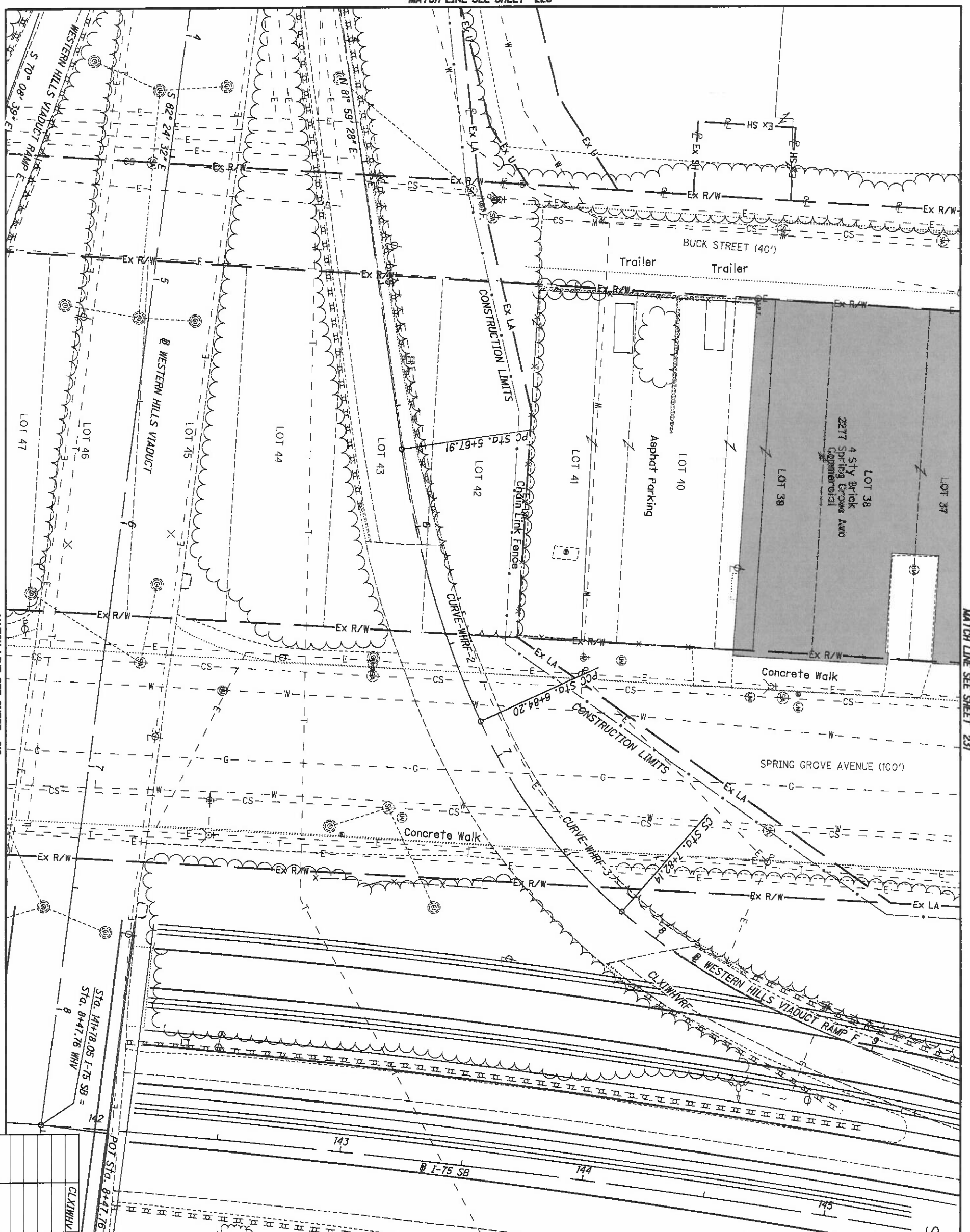
R/W DESIGNER
RDH
R/W REVIEWER
HGH

PID NO.
89068



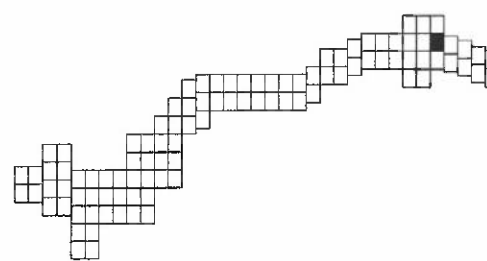
226
251

MATCH LINE SEE SHEET 225

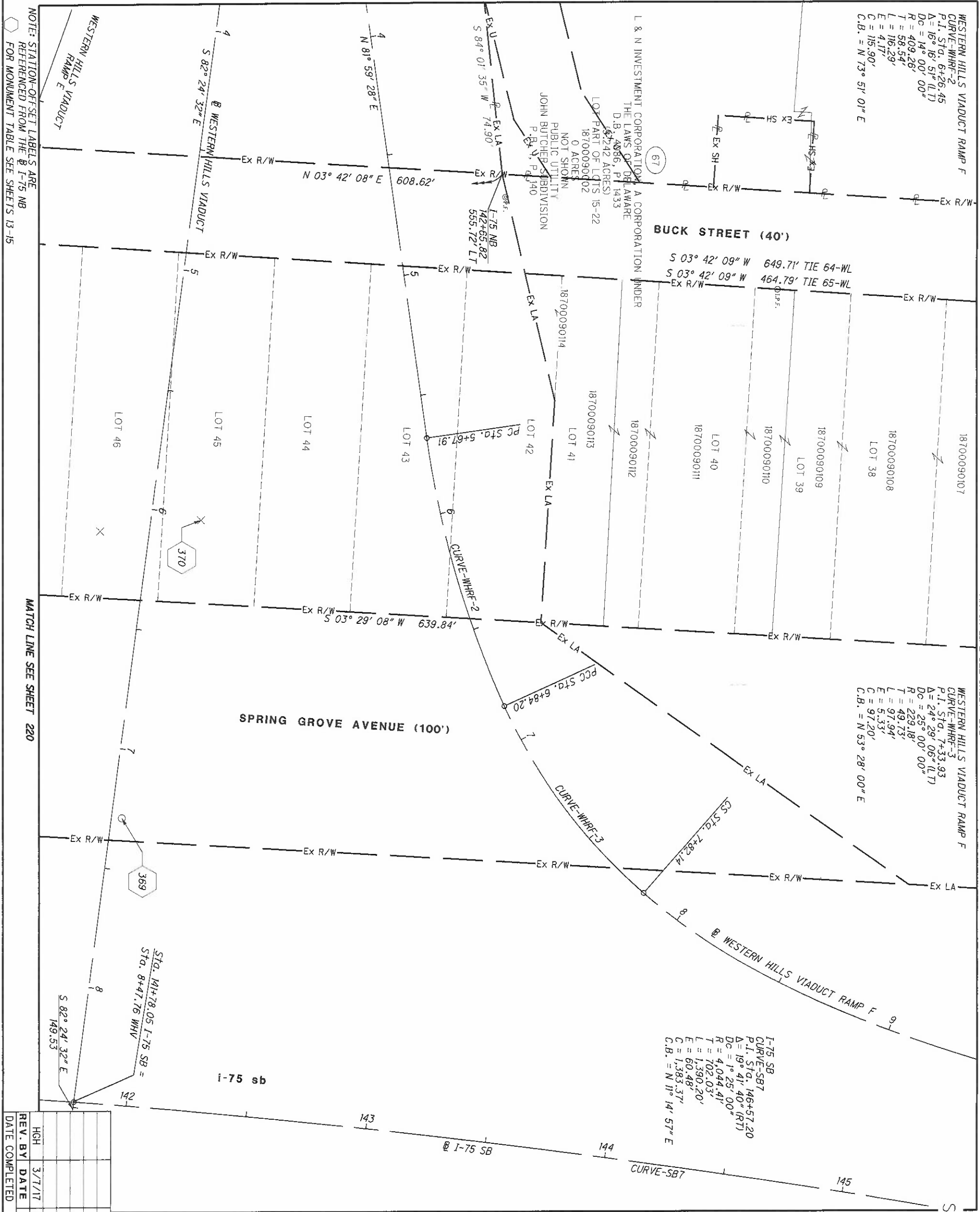


MATCH LINE SEE SHEET 229

HAM-75-00.22
 HAMILTON COUNTY
 CINCINNATI TOWNSHIP
 SEC. 19, TOWN 3, FR. 2
 CITY OF CINCINNATI



REV. BY	DATE	DESCRIPTION
CLX/WHV	5/09/2014	



NOTE: STATION-OFFSET LABELS ARE REFERENCED FROM THE I-75 NB FOR MONUMENT TABLE SEE SHEETS 13-15

MATCH LINE SEE SHEET 220

MATCH LINE SEE SHEET 226

MATCH LINE SEE SHEET 232

MATCH LINE SEE SHEET 230


REV. BY	DATE	DESCRIPTION
HGH	3/7/17	REVISE TIE, PARCEL 65-WL
DATE COMPLETED	5/09/2014	

HAM-75-00.22

RIGHT OF WAY BOUNDARY SHEET
I-75

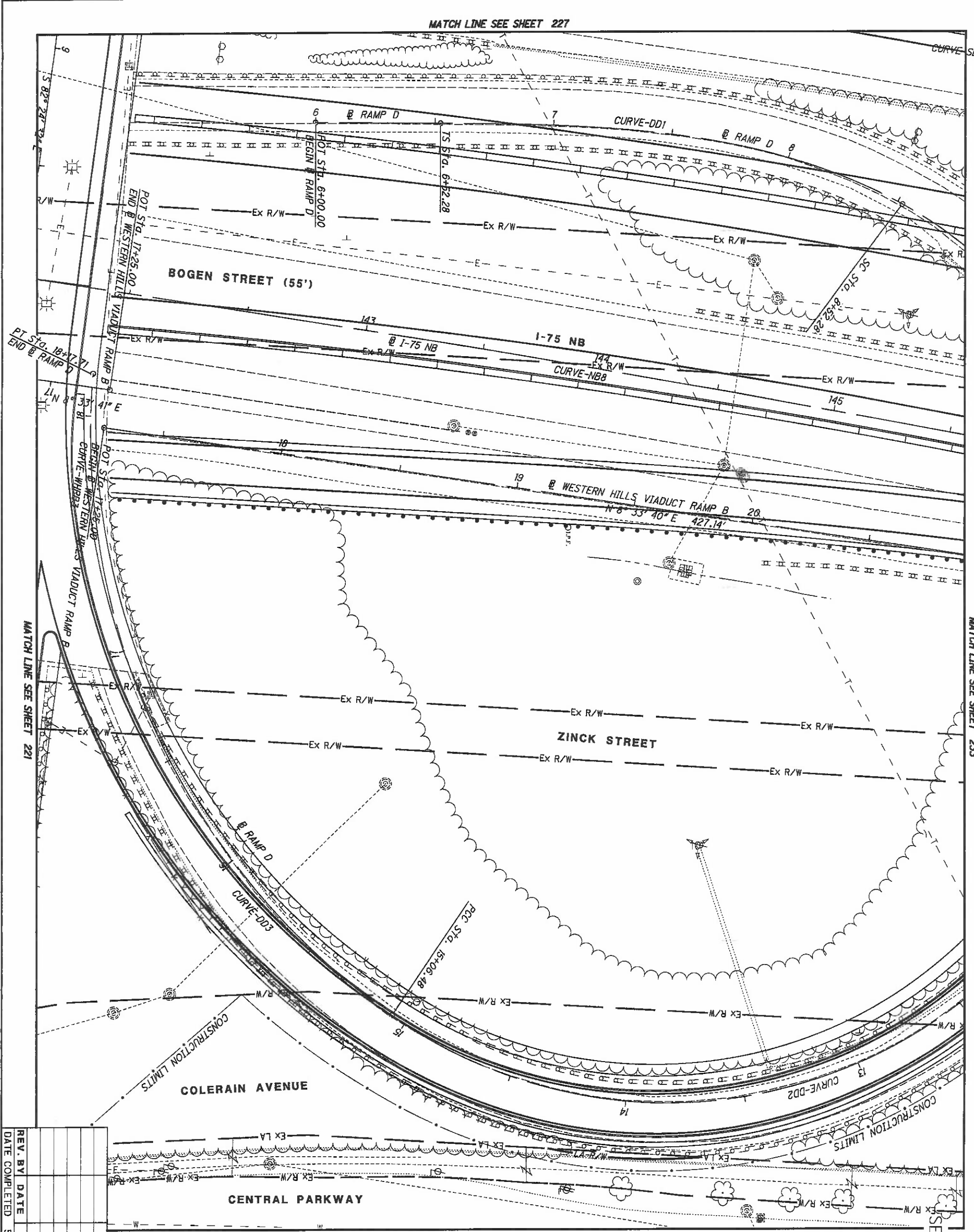
R/W DESIGNER
RDH
R/W REVIEWER
HGH

PID NO.
89068



HAM-75-00.22
HAMILTON COUNTY
CINCINNATI TOWNSHIP
SEC. 19, TOWN 3, FR. 2
CITY OF CINCINNATI

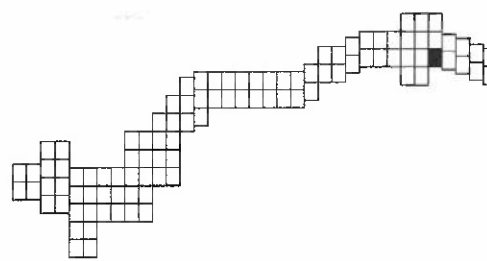
228
251



REV. BY	DATE	DESCRIPTION

DATE COMPLETED 5/09/2014

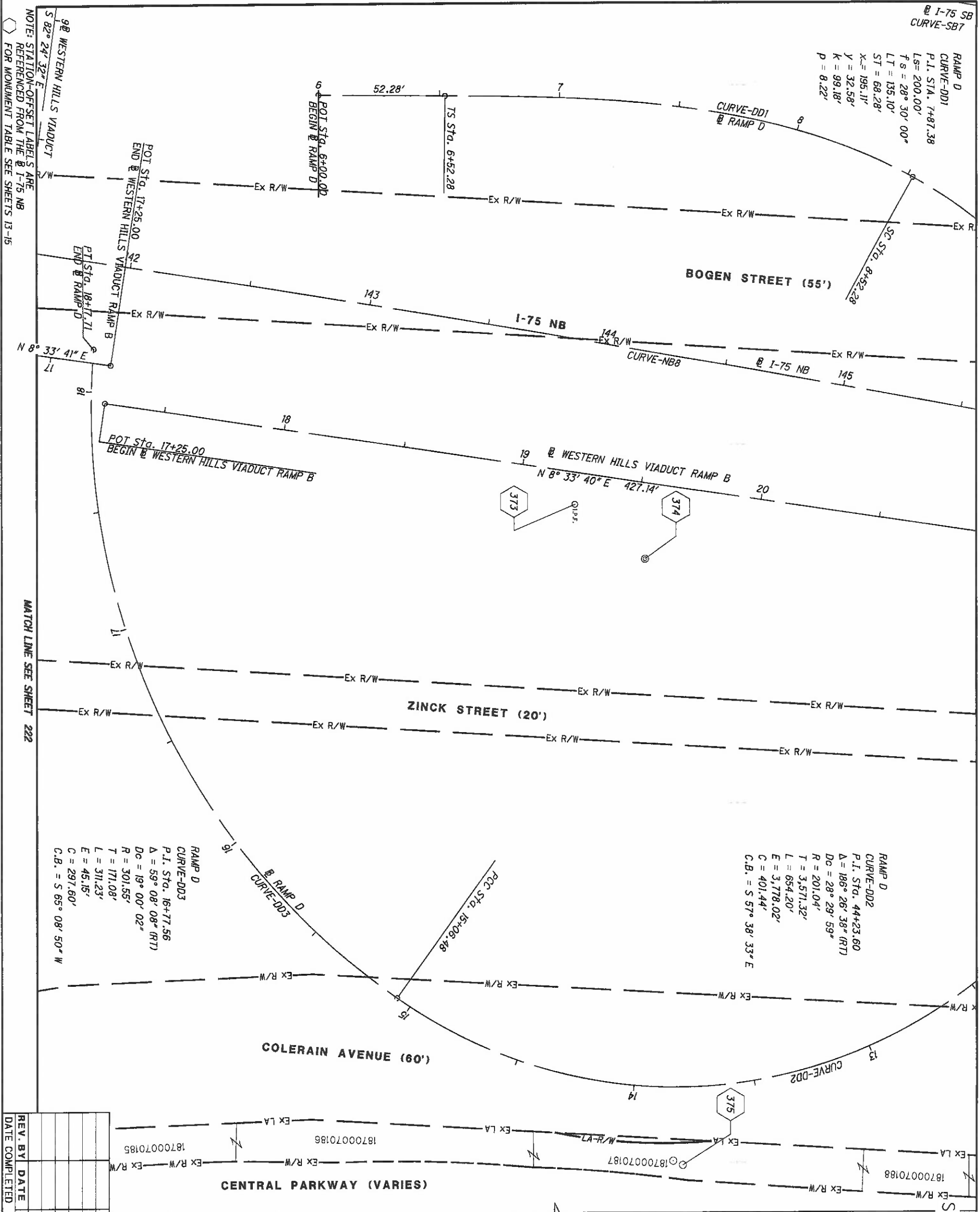
HAM-75-00.22
 HAMILTON COUNTY
 CINCINNATI TOWNSHIP
 SEC. 19, TOWN 3, FR. 2
 CITY OF CINCINNATI



MATCH LINE SEE SHEET 228

I-75 SB
CURVE-SB7

RAMP D
CURVE-DD1
P.I. STA. 7+87.38
LS = 200.00'
FS = 28° 30' 00"
LT = 135.10'
ST = 68.28'
X = 195.11'
Y = 32.58'
K = 99.18'
P = 8.22'



NOTE: STATION-OFFSET LABELS ARE REFERENCED FROM THE I-75 NB FOR MONUMENT TABLE SEE SHEETS 13-15

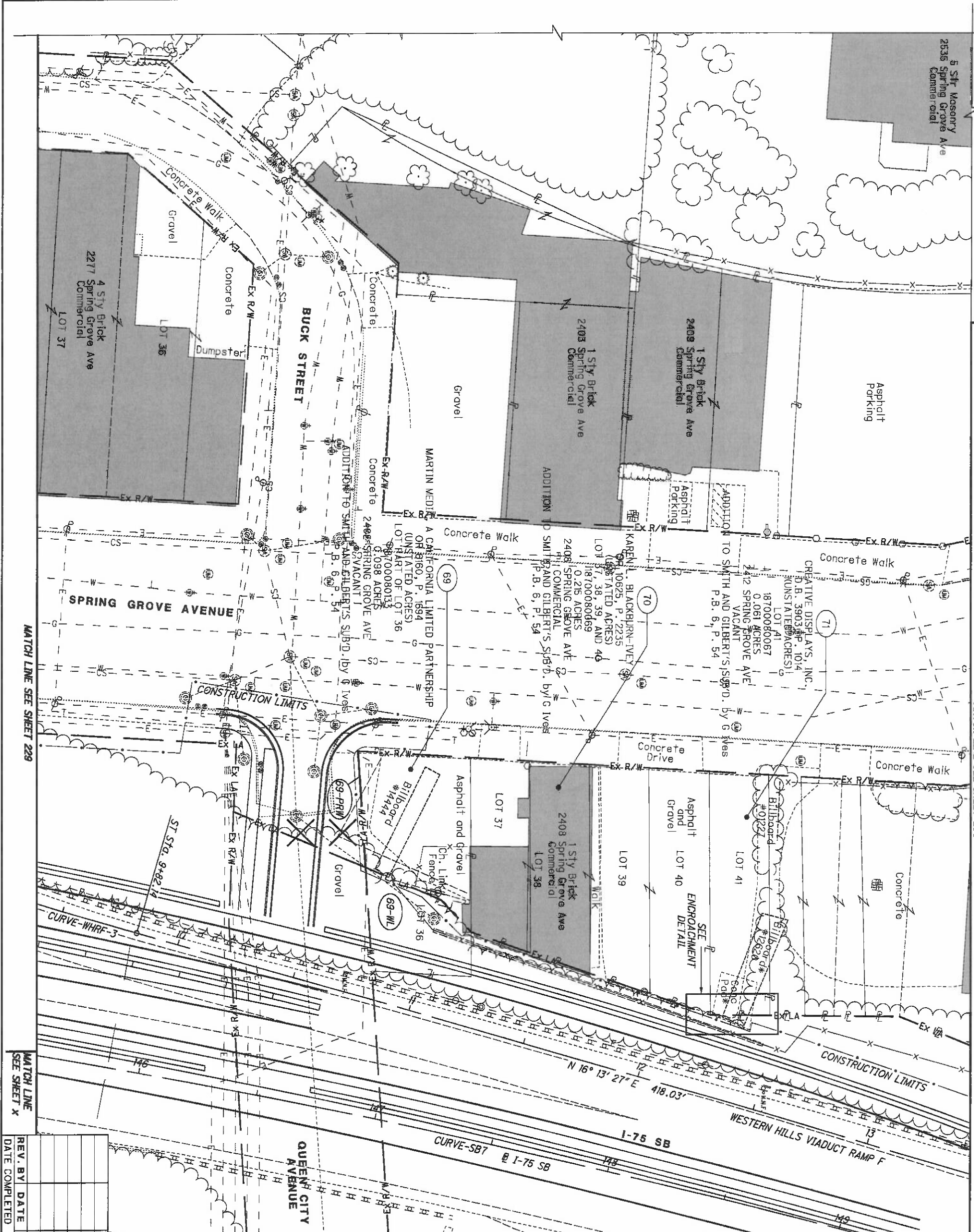
MATCH LINE SEE SHEET 222

MATCH LINE SEE SHEET 233

REV. BY	DATE	DESCRIPTION

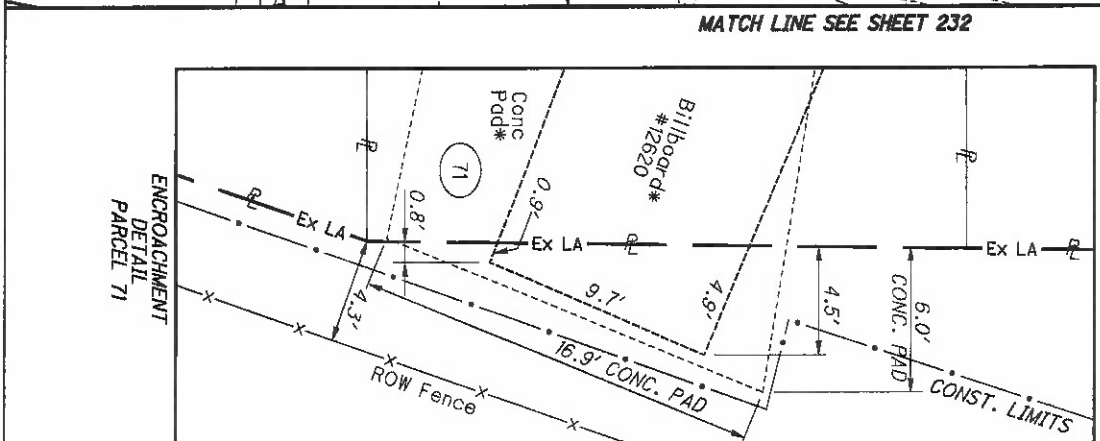
DATE COMPLETED 5/09/2014

HAM-75-00.22
HAMILTON COUNTY
CINCINNATI TOWNSHIP
SEC. 19, TOWN 3, FR. 2
CITY OF CINCINNATI



REV. BY	DATE	DESCRIPTION

DATE COMPLETED 5/09/2014

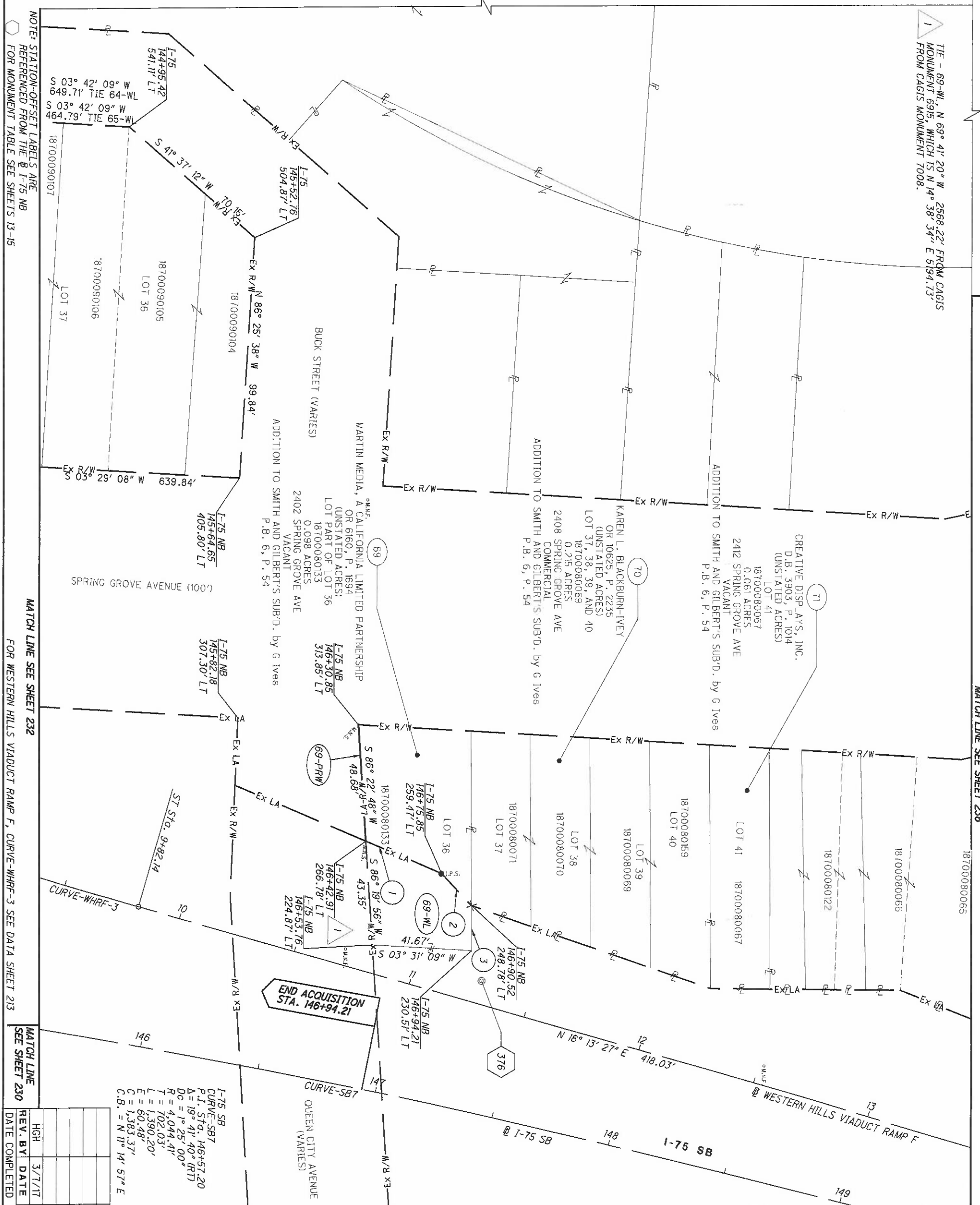


HAM-75-00.22
 HAMILTON COUNTY
 CINCINNATI TOWNSHIP
 SEC. 19, TOWN 3, FR. 2
 CITY OF CINCINNATI

R/W DESIGNER RDH
 R/W REVIEWER HGH

PID NO. **89068**

0 20 40
 10
 HORIZONTAL SCALE IN FEET



NOTE: STATION-OFFSET LABELS ARE REFERENCED FROM THE I-75 NB FOR MONUMENT TABLE SEE SHEETS 13-15

MATCH LINE SEE SHEET 232 FOR WESTERN HILLS VIADUCT RAMP F, CURVE-WHRF-3 SEE DATA SHEET 213

MATCH LINE SEE SHEET 230

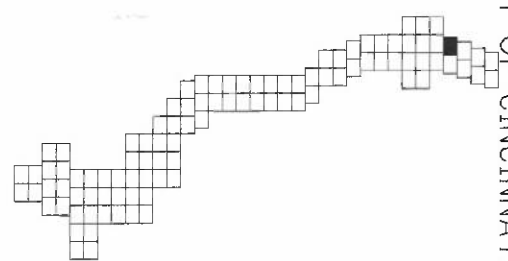
REV. BY	DATE	REVISION	DESCRIPTION
GHG	3/7/17	REVISE TIE, PARCEL 65-WL	
	5/09/2014		

I-75 SB
 CURVE-SB7
 P.I. STA. 146+57.20
 Δ = 19° 41' 40" (RT)
 DC = 1° 25' 00"
 R = 4,044.41'
 T = 702.03'
 L = 1,390.20'
 E = 60.48'
 C.B. = N 11° 14' 57" E

END ACQUISITION STA. 146+94.21

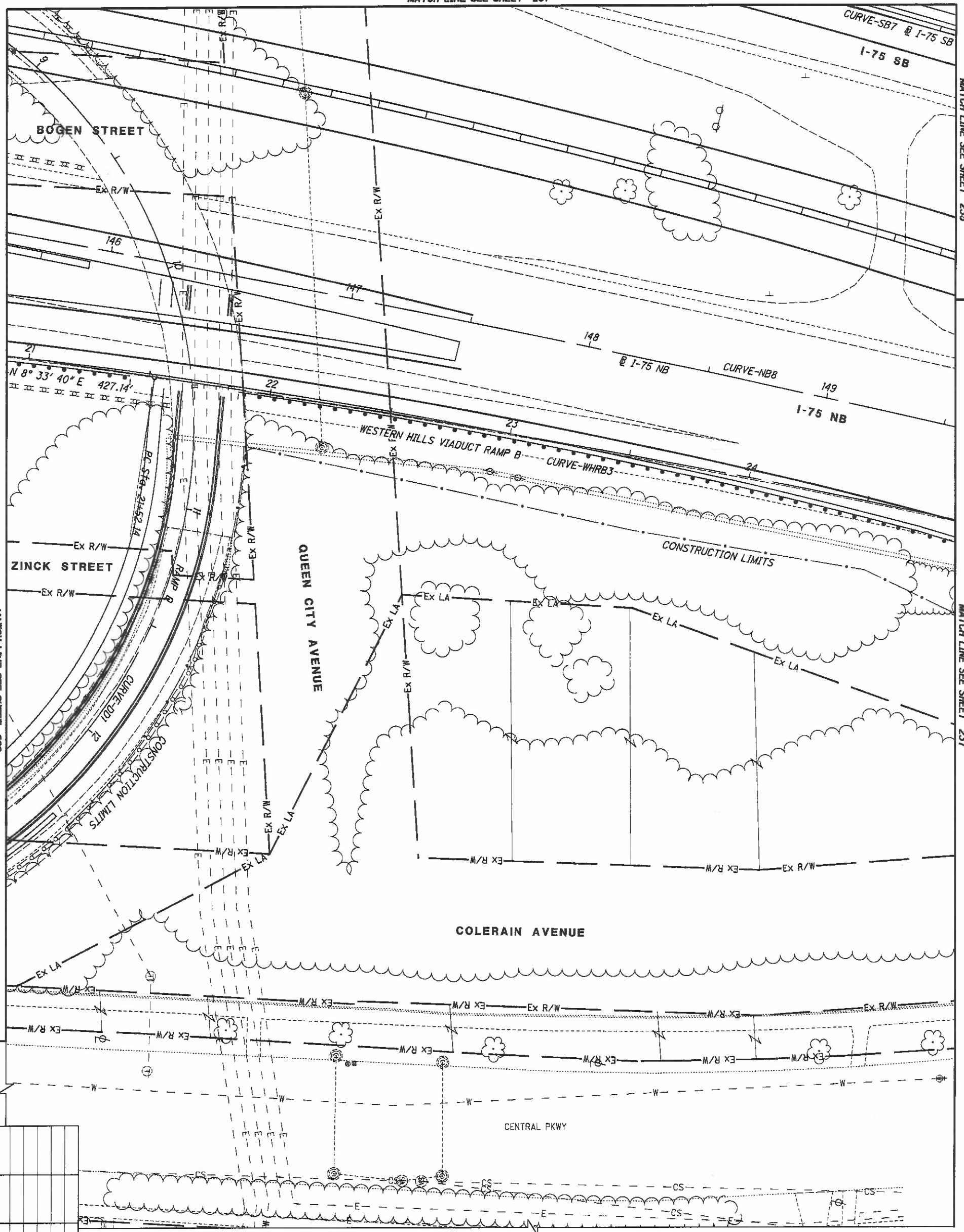
MATCH LINE SEE SHEET 234

- 1 S 23° 26' 53" W - 34.51'
- 2 N 46° 46' 58" E, 18.43'
- 3 N 89° 43' 57" E, 18.66'



HAM-75-00.22
 HAMILTON COUNTY
 CINCINNATI TOWNSHIP
 SEC. 19, TOWN 3, FR. 2
 CITY OF CINCINNATI

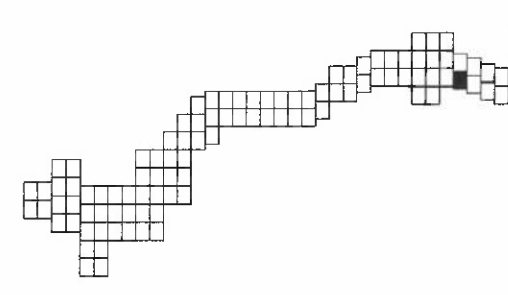
MATCH LINE SEE SHEET 231



REV. BY	DATE	DESCRIPTION

DATE COMPLETED 5/09/2014

HAM-75-00.22
 HAMILTON COUNTY
 CINCINNATI TOWNSHIP
 SEC. 19, TOWN 3, FR. 2
 CITY OF CINCINNATI



	R/W DESIGNER RDH	PID NO.	HORIZONTAL SCALE IN FEET
	R/W REVIEWER HGH	89068	

HAM-75-00.22 **RIGHT OF WAY TOPO SHEET** **I-75**

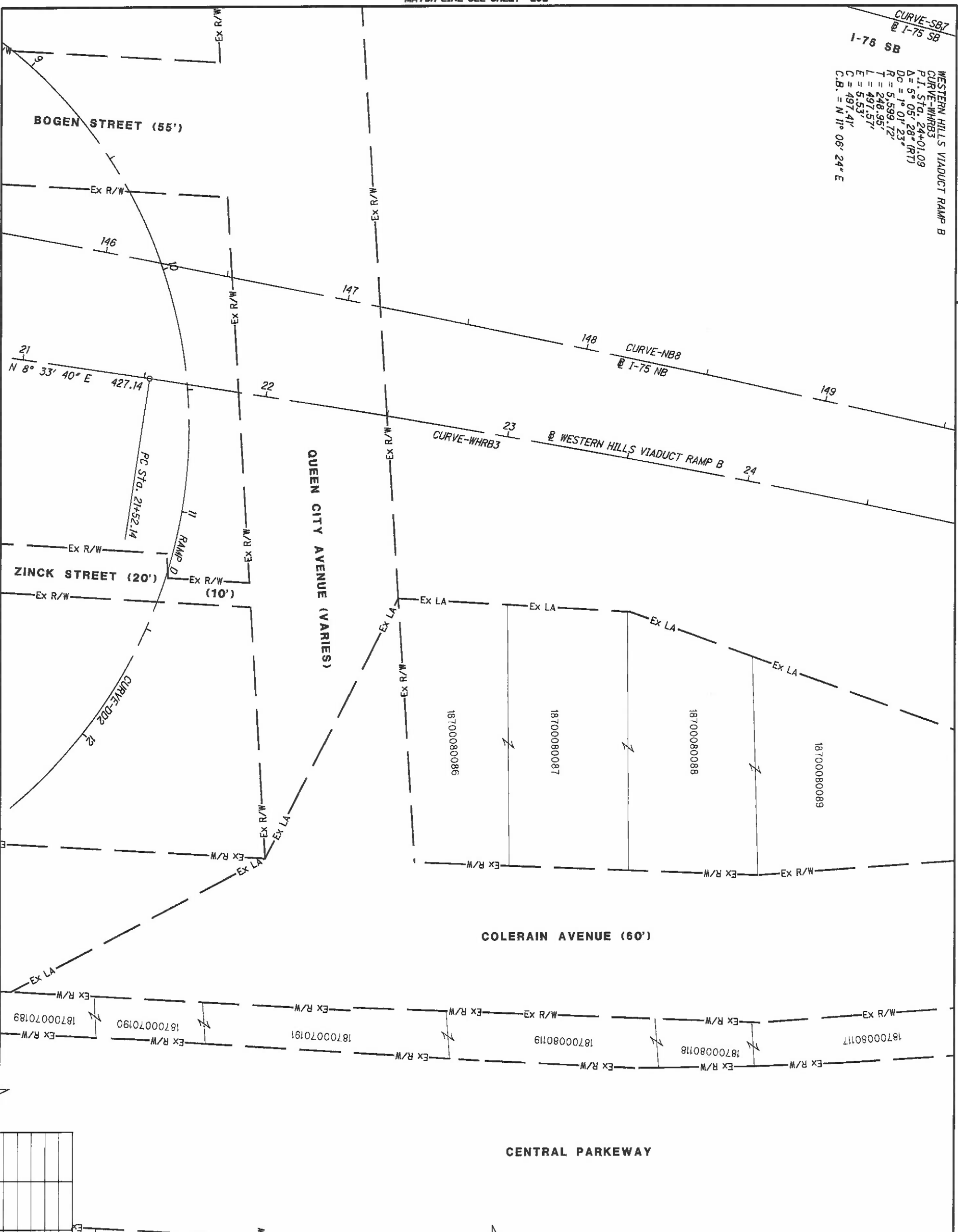
MATCH LINE SEE SHEET 232

CURVE-SB7
@ I-75 SB
I-75 SB
WESTERN HILLS VIADUCT RAMP B
CURVE-WHRB3
P.I. STA. 24+01.09
Δ = 5° 05' 28" (RT)
Dc = 1° 01' 23"
R = 5,599.172'
T = 248.957'
L = 497.57'
E = 5.53'
C = 497.41'
C.B. = N 11° 06' 24" E

NOTE: STATION-OFFSET LABELS ARE REFERENCED FROM THE @ I-75 NB FOR MONUMENT TABLE SEE SHEETS 13-15

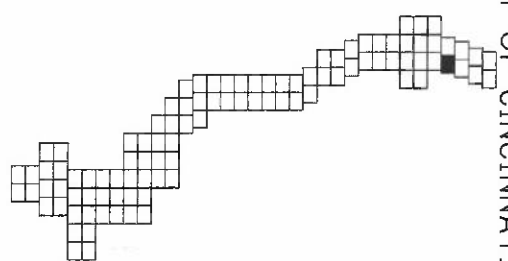
MATCH LINE SEE SHEET 236

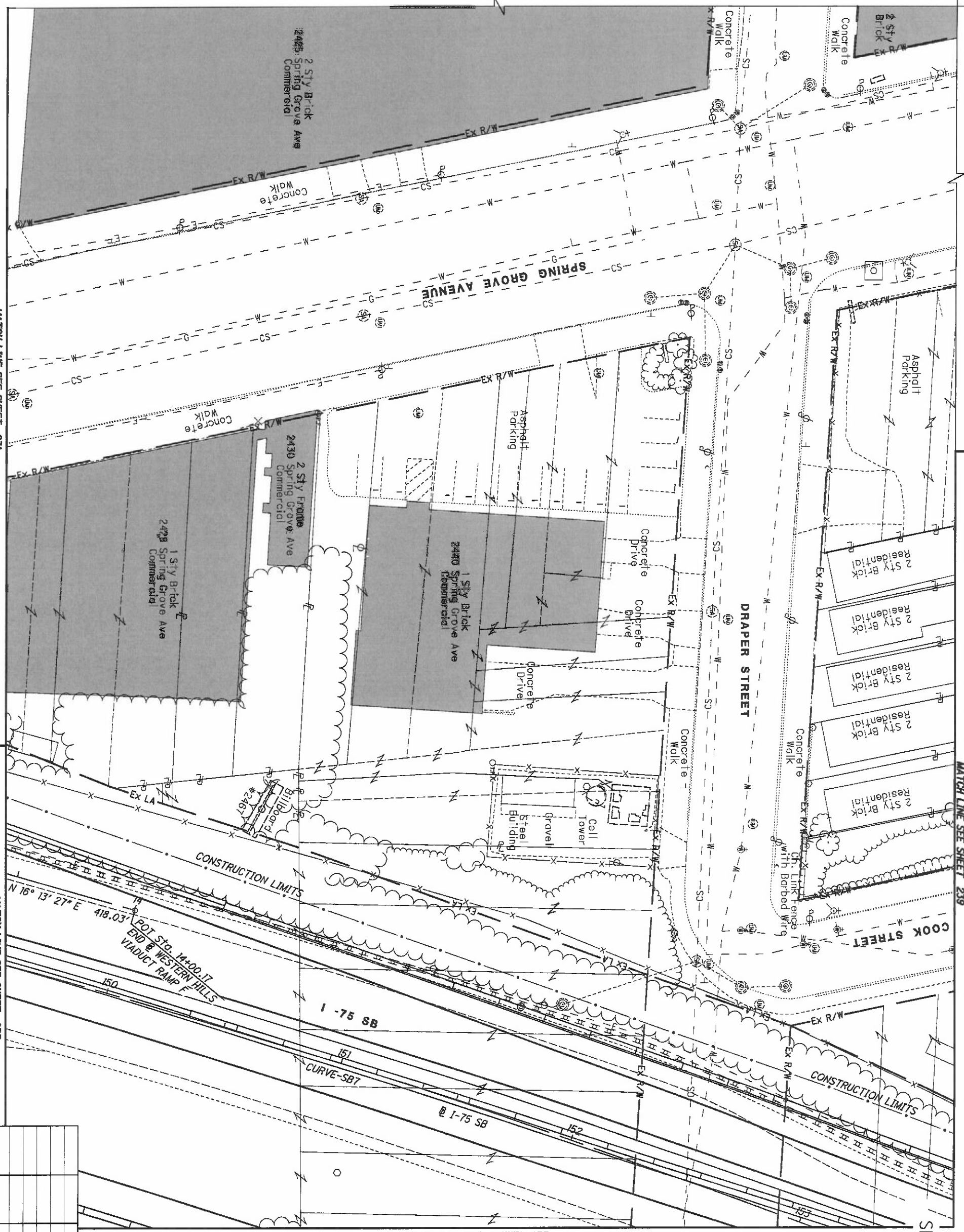
MATCH LINE SEE SHEET 238



REV. BY	DATE	DESCRIPTION

HAM-75-00.22
HAMILTON COUNTY
CINCINNATI TOWNSHIP
SEC. 19, TOWN 3, FR. 2
CITY OF CINCINNATI





REV. BY	DATE	DESCRIPTION

DATE COMPLETED 5/09/2014

HAM-75-00.22
 HAMILTON COUNTY
 CINCINNATI TOWNSHIP
 SEC. 19, TOWN 3, FR. 2
 CITY OF CINCINNATI

NOTE: STATION-OFFSET LABELS ARE REFERENCED FROM THE @ I-75 NB FOR MONUMENT TABLE SEE SHEETS 13-15

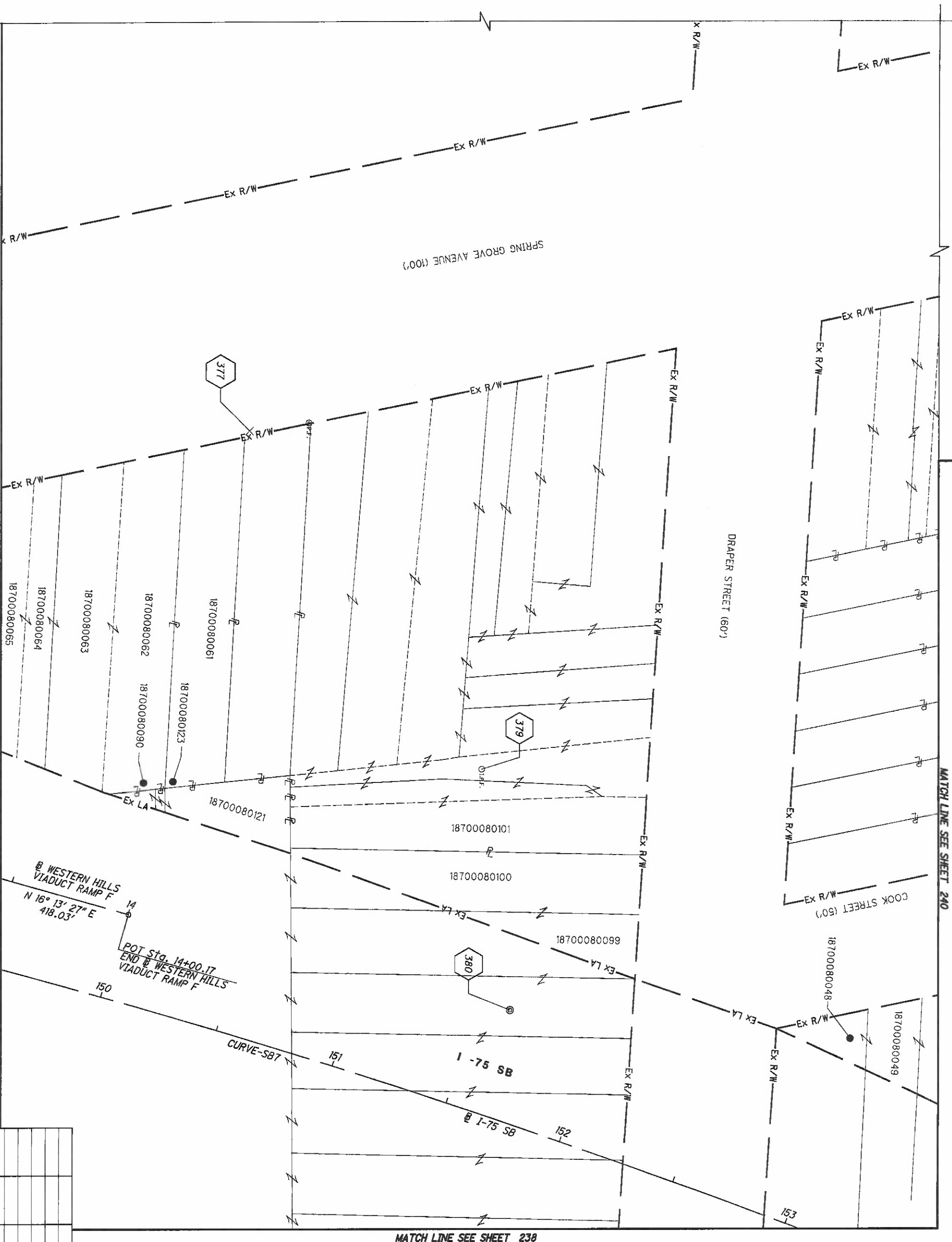
MATCH LINE SEE SHEET 232

MATCH LINE SEE SHEET 234

MATCH LINE SEE SHEET 228

REV. BY	DATE	DESCRIPTION

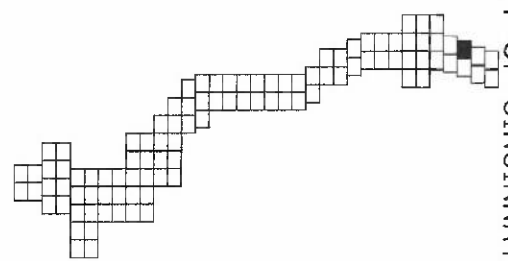
236
251



MATCH LINE SEE SHEET 238

MATCH LINE SEE SHEET 240

HAM-75-00.22
HAMILTON COUNTY
CINCINNATI TOWNSHIP
SEC. 19, TOWN 3, FR. 2
CITY OF CINCINNATI



HAM-75-00.22

RIGHT OF WAY BOUNDARY SHEET
I-75

R/W DESIGNER
RDH
R/W REVIEWER
HGH

PID NO.
89068

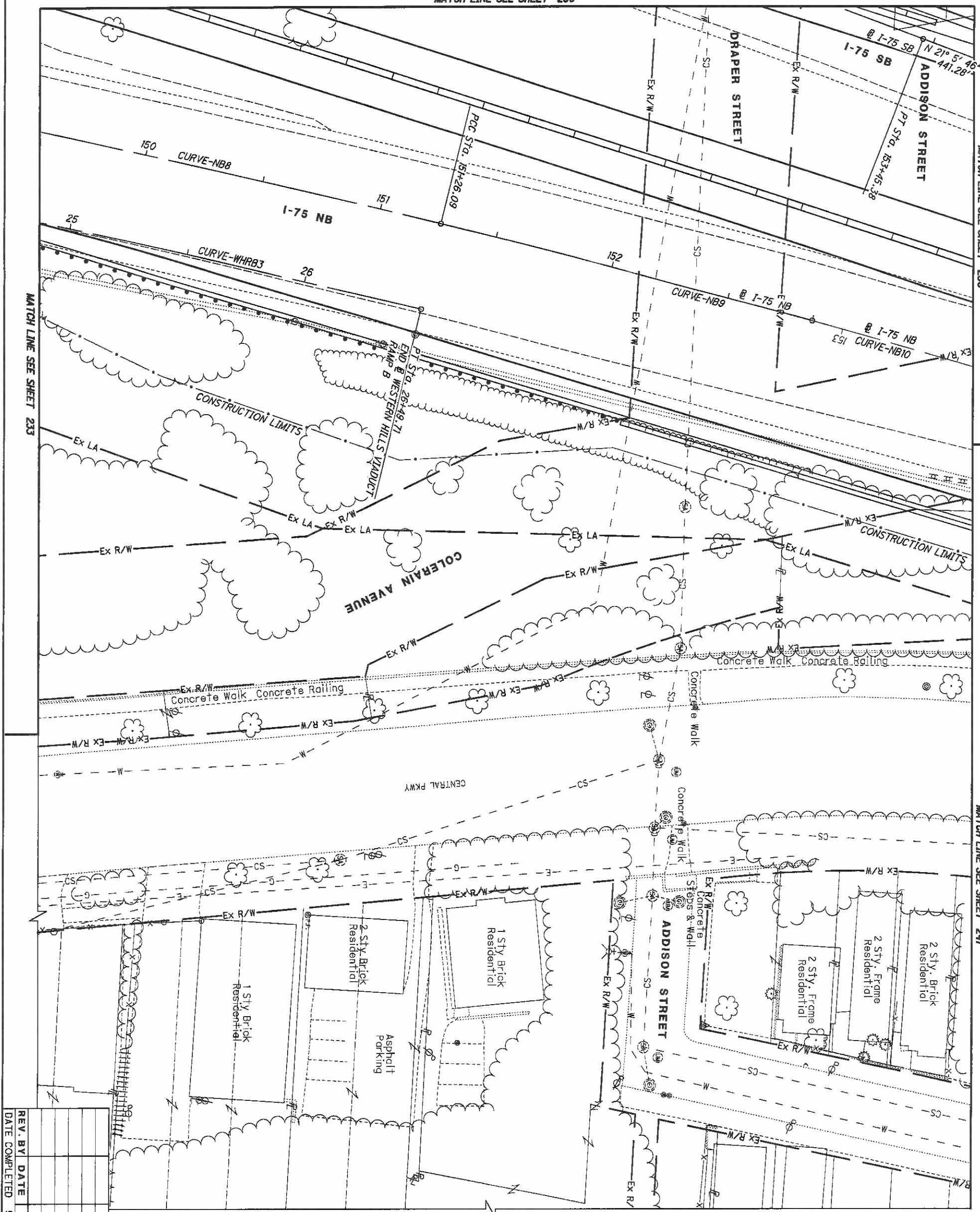
0 20 40
HORIZONTAL SCALE IN FEET



MATCH LINE SEE SHEET 235

MATCH LINE SEE SHEET 239

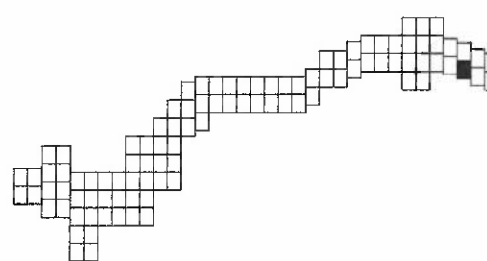
MATCH LINE SEE SHEET 241



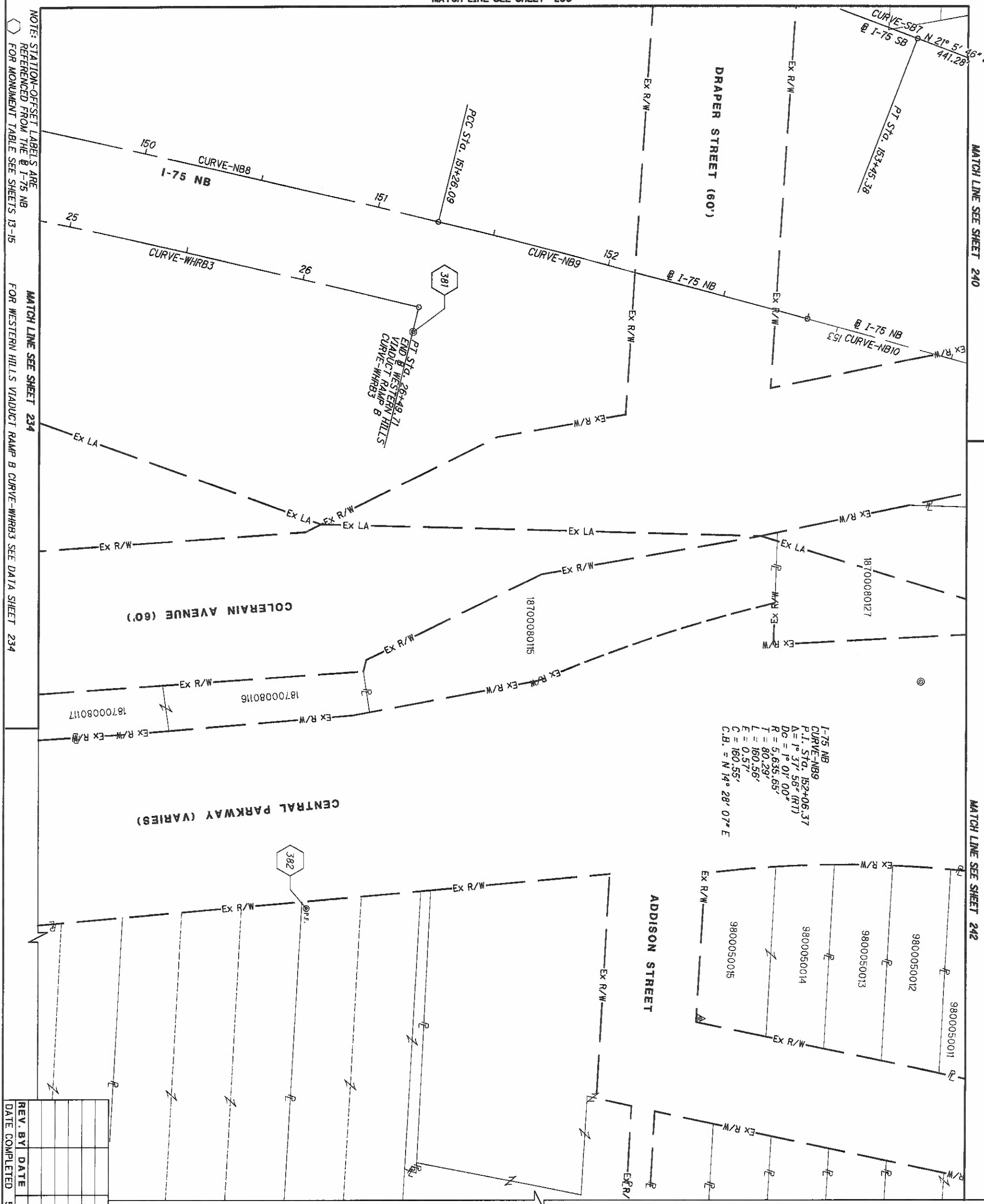
REV. BY	DATE	DESCRIPTION

DATE COMPLETED 5/09/2014

HAM-75-00.22
 HAMILTON COUNTY
 CINCINNATI TOWNSHIP
 SEC. 19, TOWN 3, FR. 2
 CITY OF CINCINNATI



MATCH LINE SEE SHEET 236



I-75 NB
 CURVE-NB9
 P.I. Sta. 152+06.37
 Δ = 1° 37' 56" (RT)
 Δc = 1° 01' 00"
 R = 5,635.65'
 T = 80.29'
 L = 160.56'
 E = 0.57'
 C = 160.55'
 C.B. = N 14° 28' 07" E

NOTE: STATION-OFFSET LABELS ARE REFERENCED FROM THE I-75 NB FOR MONUMENT TABLE SEE SHEETS 13-15
 MATCH LINE SEE SHEET 234
 FOR WESTERN HILLS VIADUCT RAMP B CURVE-WHRB3 SEE DATA SHEET 234

MATCH LINE SEE SHEET 240

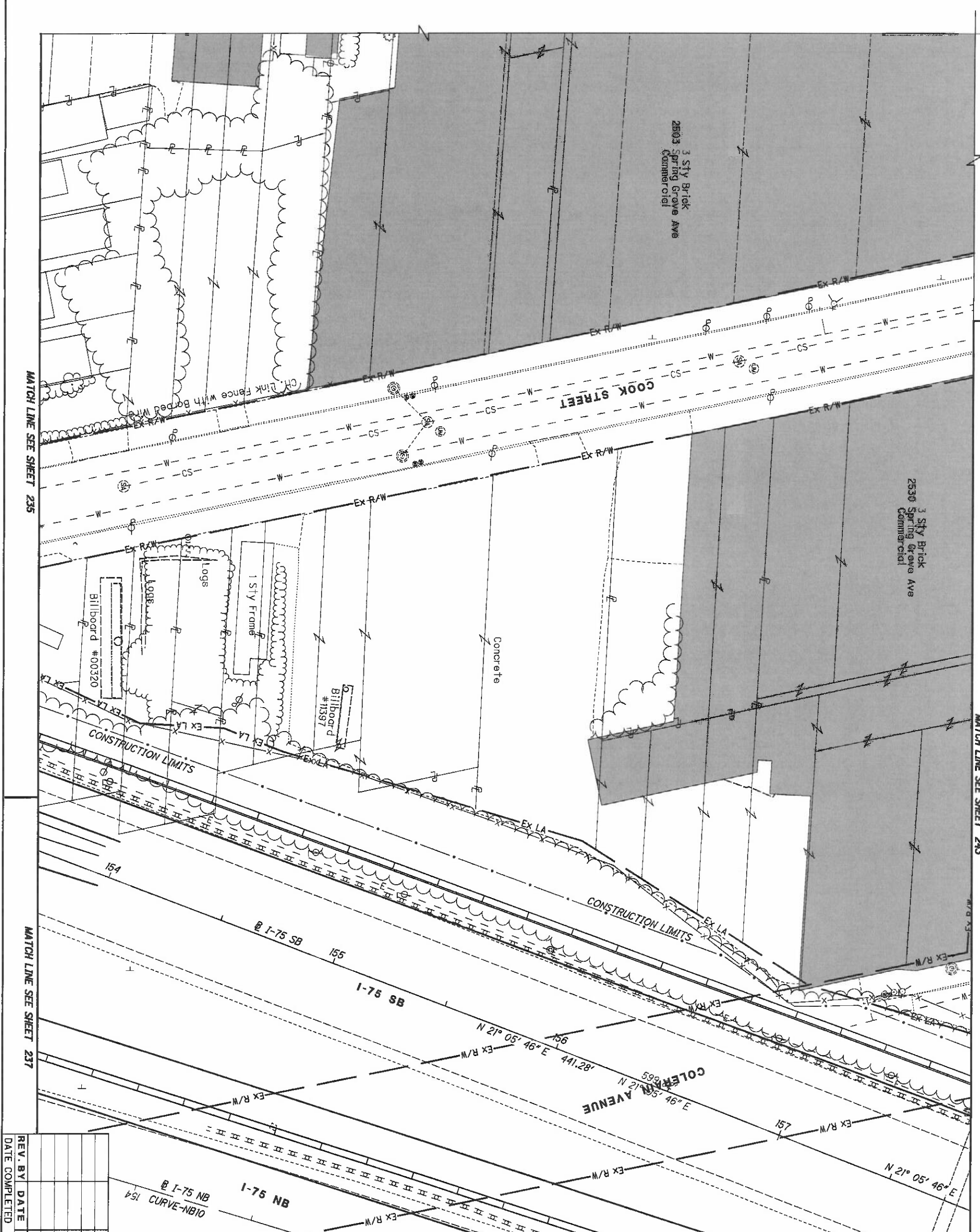
MATCH LINE SEE SHEET 242

REV. BY	DATE	DESCRIPTION

DATE COMPLETED 5/09/2014

HAM-75-00.22
 HAMILTON COUNTY
 CINCINNATI TOWNSHIP
 SEC. 19, TOWN 3, FR. 2
 CITY OF CINCINNATI

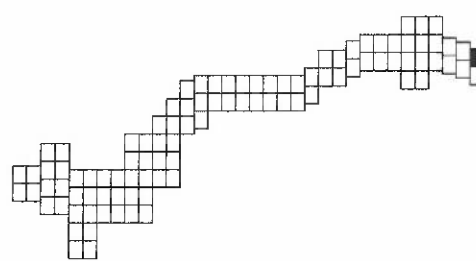
R/W DESIGNER RDH	PID NO. 89068	<p>0 20 40 HORIZONTAL SCALE IN FEET</p>
R/W REVIEWER HGH		



REV. BY	DATE	DESCRIPTION

DATE COMPLETED 5/09/2014

HAM-75-00.22
 HAMILTON COUNTY
 CINCINNATI TOWNSHIP
 SEC. 19, TOWN 3, FR. 2
 CITY OF CINCINNATI



NOTE: STATION-OFFSET LABELS ARE REFERENCED FROM THE I-75 NB FOR MONUMENT TABLE SEE SHEETS 13-15

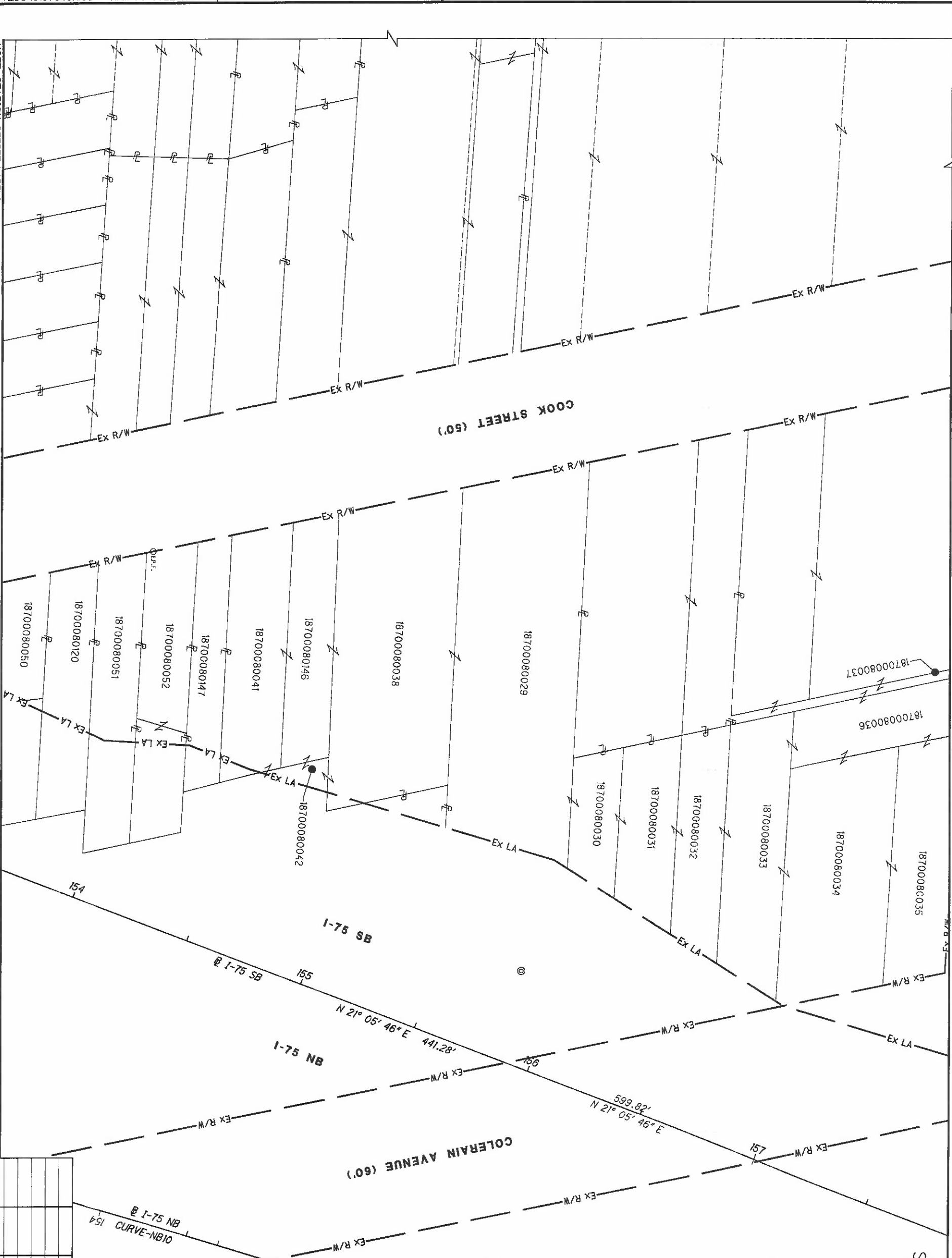
MATCH LINE SEE SHEET 236

MATCH LINE SEE SHEET 238

REV. BY DATE DESCRIPTION

DATE COMPLETED 5/09/2014

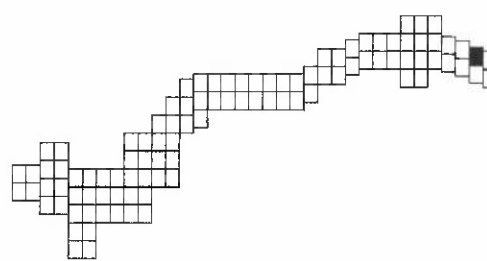
240
251



MATCH LINE SEE SHEET 244

MATCH LINE SEE SHEET 242

HAM-75-00.22
HAMILTON COUNTY
CINCINNATI TOWNSHIP
SEC. 19, TOWN 3, FR. 2
CITY OF CINCINNATI



HAM-75-00.22

RIGHT OF WAY BOUNDARY SHEET
I-75

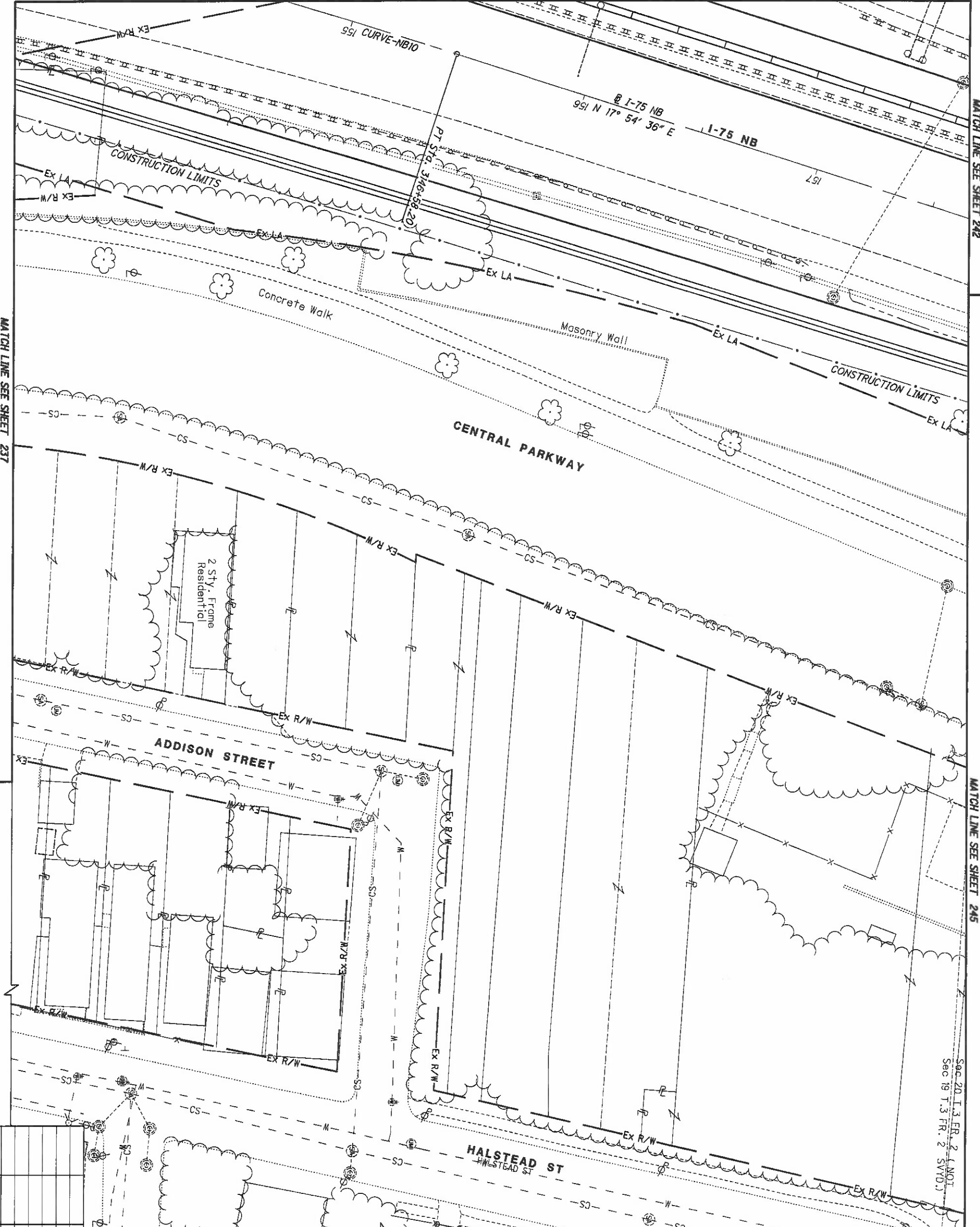
R/W DESIGNER RDH
R/W REVIEWER HGH

PID NO.
89068

HORIZONTAL SCALE IN FEET



MATCH LINE SEE SHEET 239



REV. BY	DATE	DESCRIPTION
251	5/09/2014	

HAM-75-00.22
 HAMILTON COUNTY
 CINCINNATI TOWNSHIP
 SEC. 19 & 20, TOWN 3, FR. 2
 CITY OF CINCINNATI

MATCH LINE SEE SHEET 240

I-75 NB
 CURVE-NB10
 P.I. STA. 3145+29.12
 A = 2° 37' 30" (RT)
 Dc = 1° 01' 00"
 R = 5,635.65'
 T = 129.12'
 L = 258.20'
 E = 148'
 C = 258.18'
 C.B. = N 16° 35' 51" E

MATCH LINE SEE SHEET 244

NOTE: STATION-OFFSET LABELS ARE REFERENCED FROM THE @ I-75 NB FOR MONUMENT TABLE SEE SHEETS 13-15

MATCH LINE SEE SHEET 238



MATCH LINE SEE SHEET 246

HAM-75-00.22
 HAMILTON COUNTY
 CINCINNATI TOWNSHIP
 SEC. 19 & 20, TOWN 3, FR. 2
 CITY OF CINCINNATI

REV. BY	DATE	DESCRIPTION

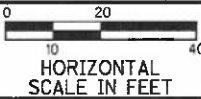
DATE COMPLETED 5/09/2014

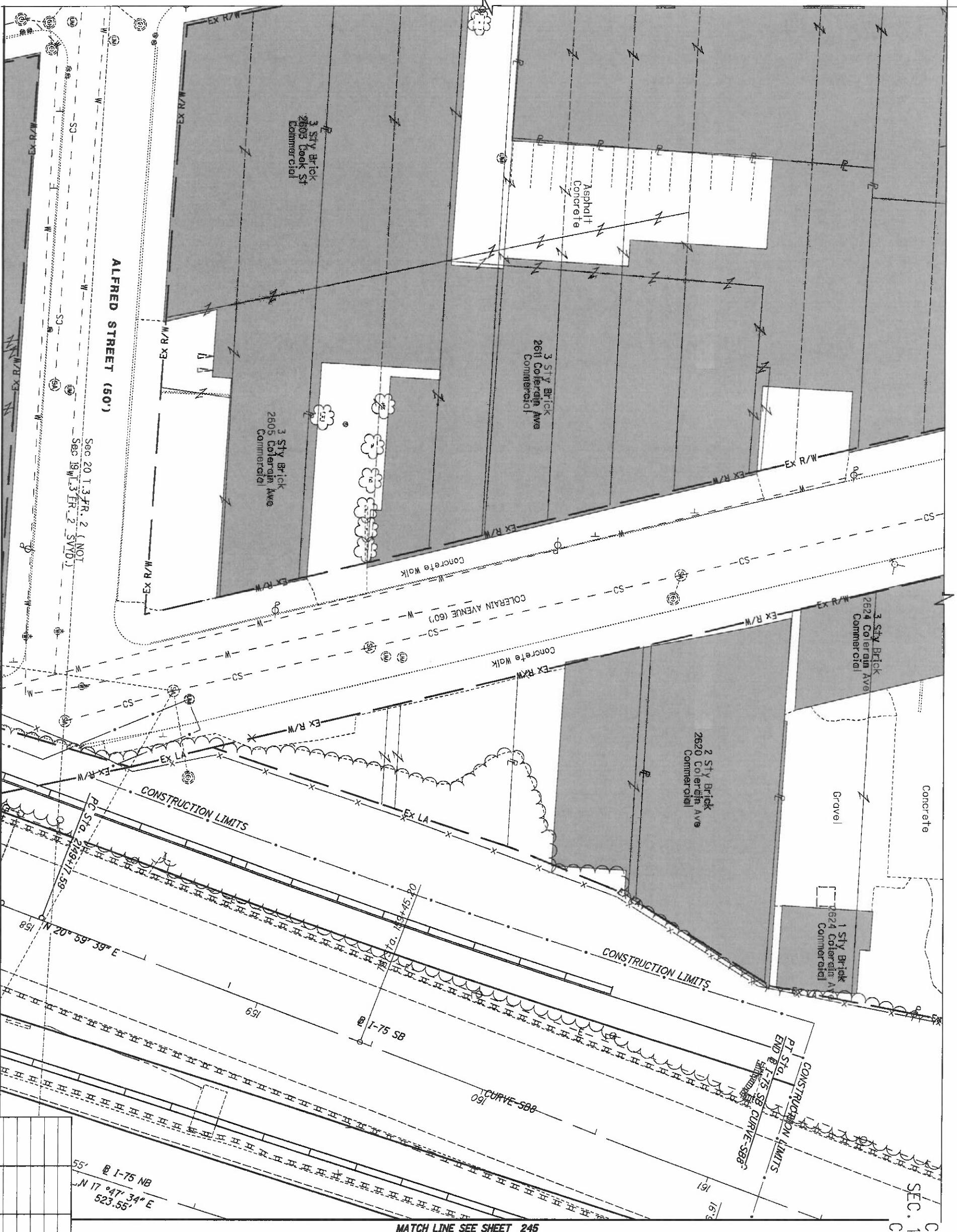
HAM-75-00.22

RIGHT OF WAY BOUNDARY SHEET
 I-75

R/W DESIGNER
 RDH
 R/W REVIEWER
 HGH

PID NO.
 89068





MATCH LINE SEE SHEET 241

REV. BY	DATE	DESCRIPTION

DATE COMPLETED	5/09/2014
----------------	-----------

243
251

HAM-75-00.22

RIGHT OF WAY TOPO SHEET
I-75

R/W DESIGNER
RDH
R/W REVIEWER
HGH

PID NO.
89068

0 20 40
HORIZONTAL
SCALE IN FEET

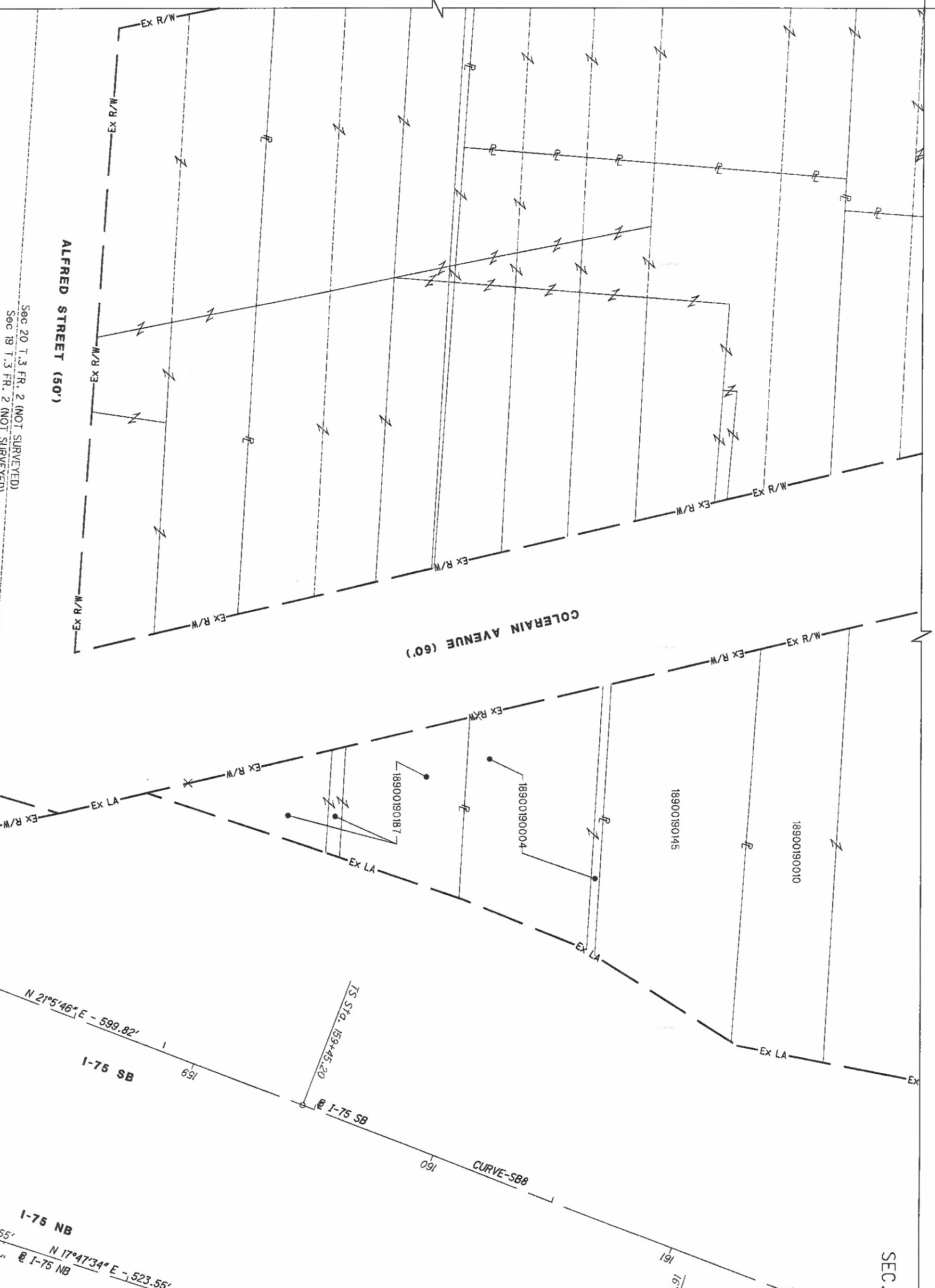


HAM-75-00.22
HAMILTON COUNTY
CINCINNATI TOWNSHIP
SEC. 19 & 20, TOWN 3, FR. 2
CITY OF CINCINNATI

NOTE: STATION-OFFSET LABELS ARE REFERENCED FROM THE @ I-75 NB FOR MONUMENT TABLE SEE SHEETS 13-15

MATCH LINE SEE SHEET 240

REV. BY	DATE	DESCRIPTION



MATCH LINE SEE SHEET 246

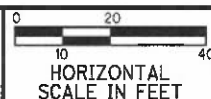
I-75 SB
 CURVE-SB8
 LS= 600.00'
 FS= 6° 04' 03"
 LT= 400.24'
 ST= 200.21'
 X= 599.33'
 Y= 21.16'
 K= 299.89'
 P= 5.29'

HAM-75-00.22

RIGHT OF WAY BOUNDARY SHEET
 I-75

R/W DESIGNER RDH
 R/W REVIEWER HGH

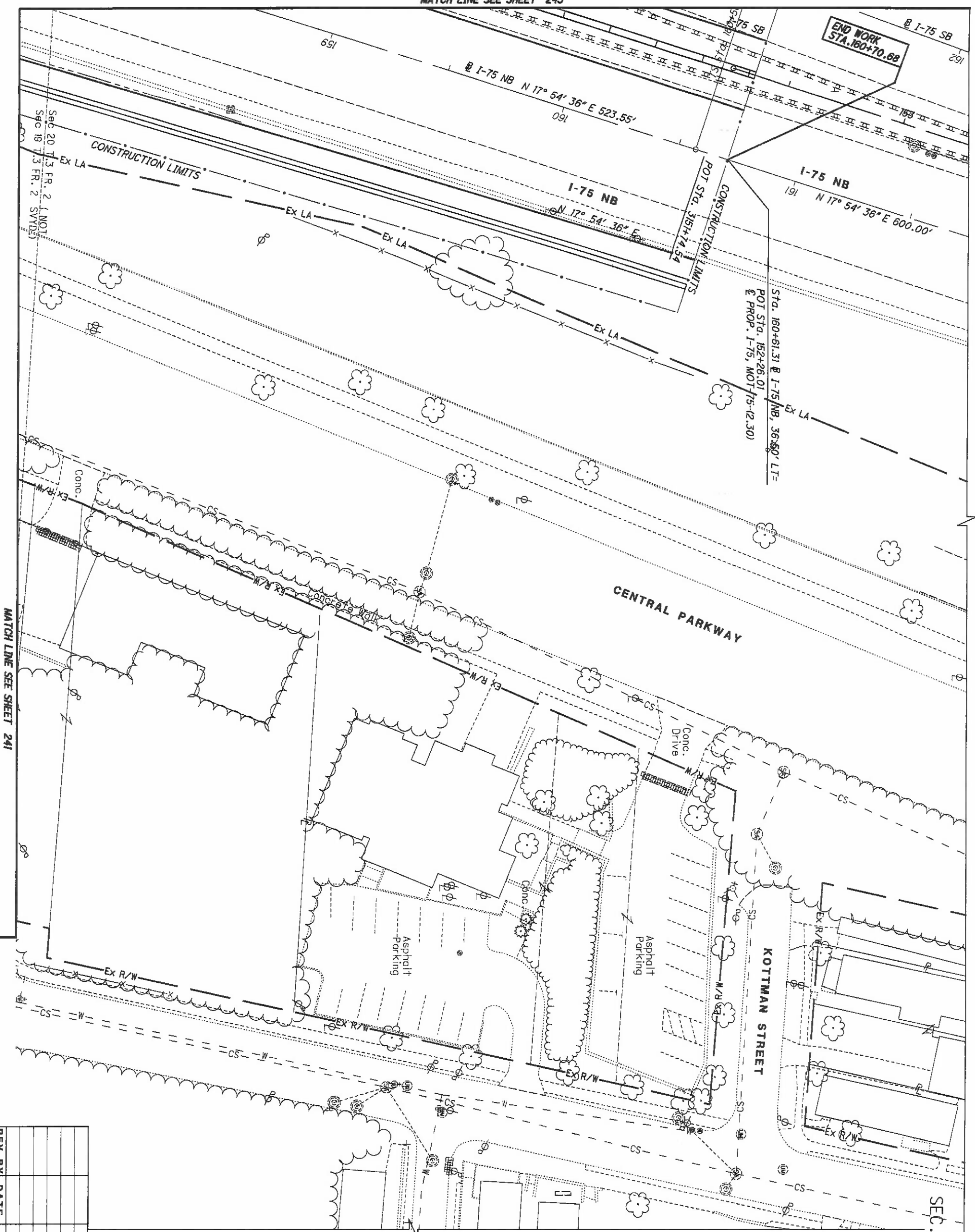
PID NO.
89068



HAM-75-00.22
 HAMILTON COUNTY
 CINCINNATI TOWNSHIP
 SEC. 19 & 20, TOWN 3, FR. 2
 CITY OF CINCINNATI

244
 251

MATCH LINE SEE SHEET 243



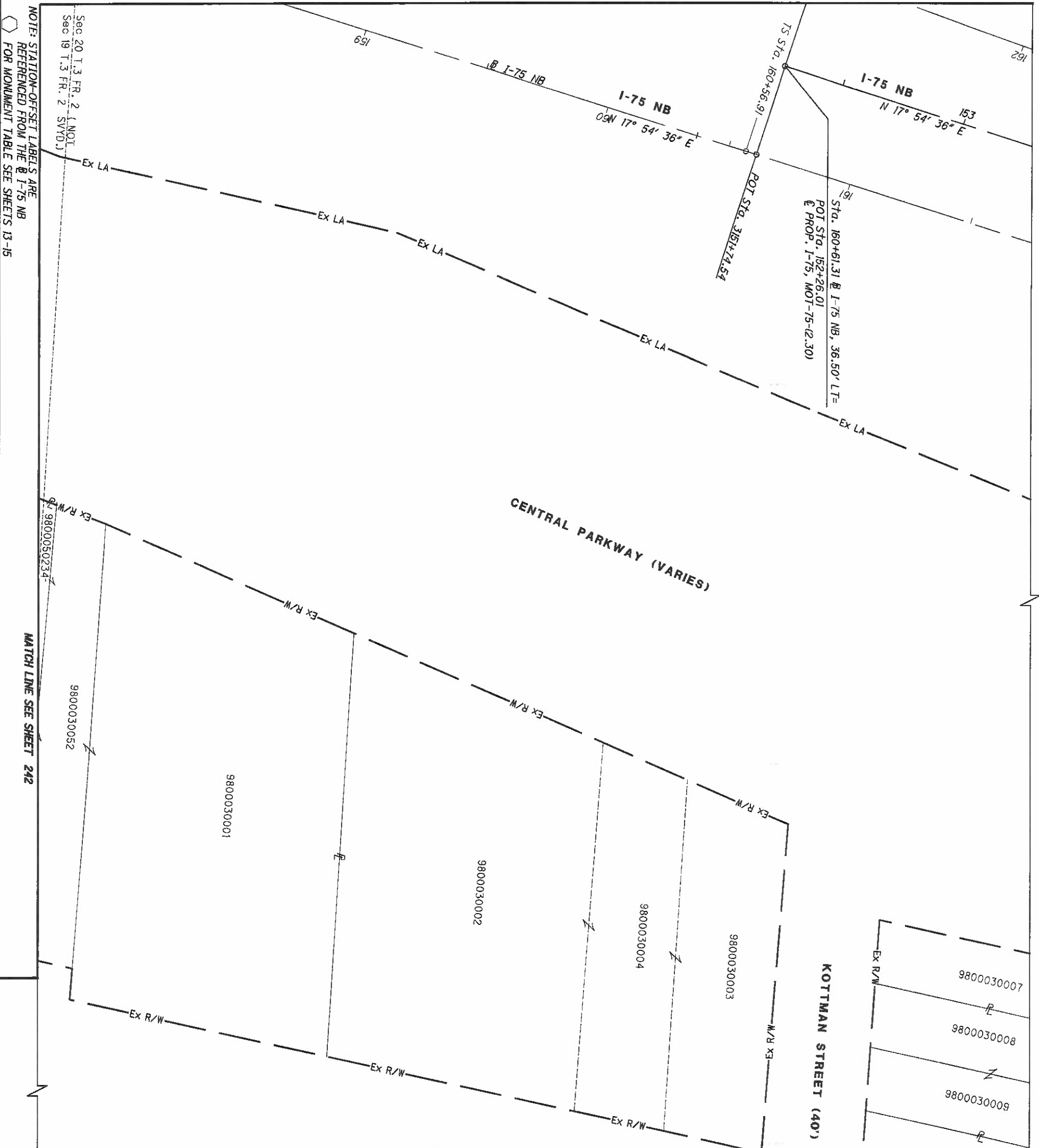
MATCH LINE SEE SHEET 241

HAM-75-00.22
 HAMILTON COUNTY
 CINCINNATI TOWNSHIP
 SEC. 19 & 20, TOWN 3, FR. 2
 CITY OF CINCINNATI

REV. BY	DATE	DESCRIPTION

DATE COMPLETED 5/09/2014

MATCH LINE SEE SHEET 244



NOTE: STATION-OFFSET LABELS ARE REFERENCED FROM THE R/I-75 NB FOR MONUMENT TABLE SEE SHEETS 13-15

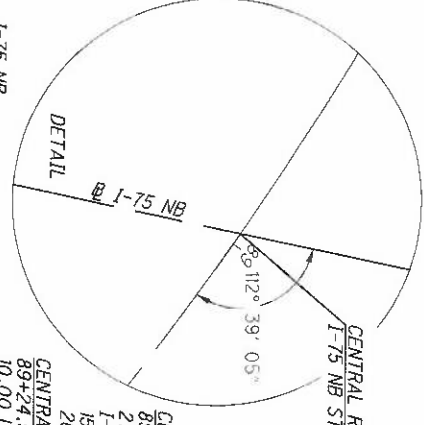
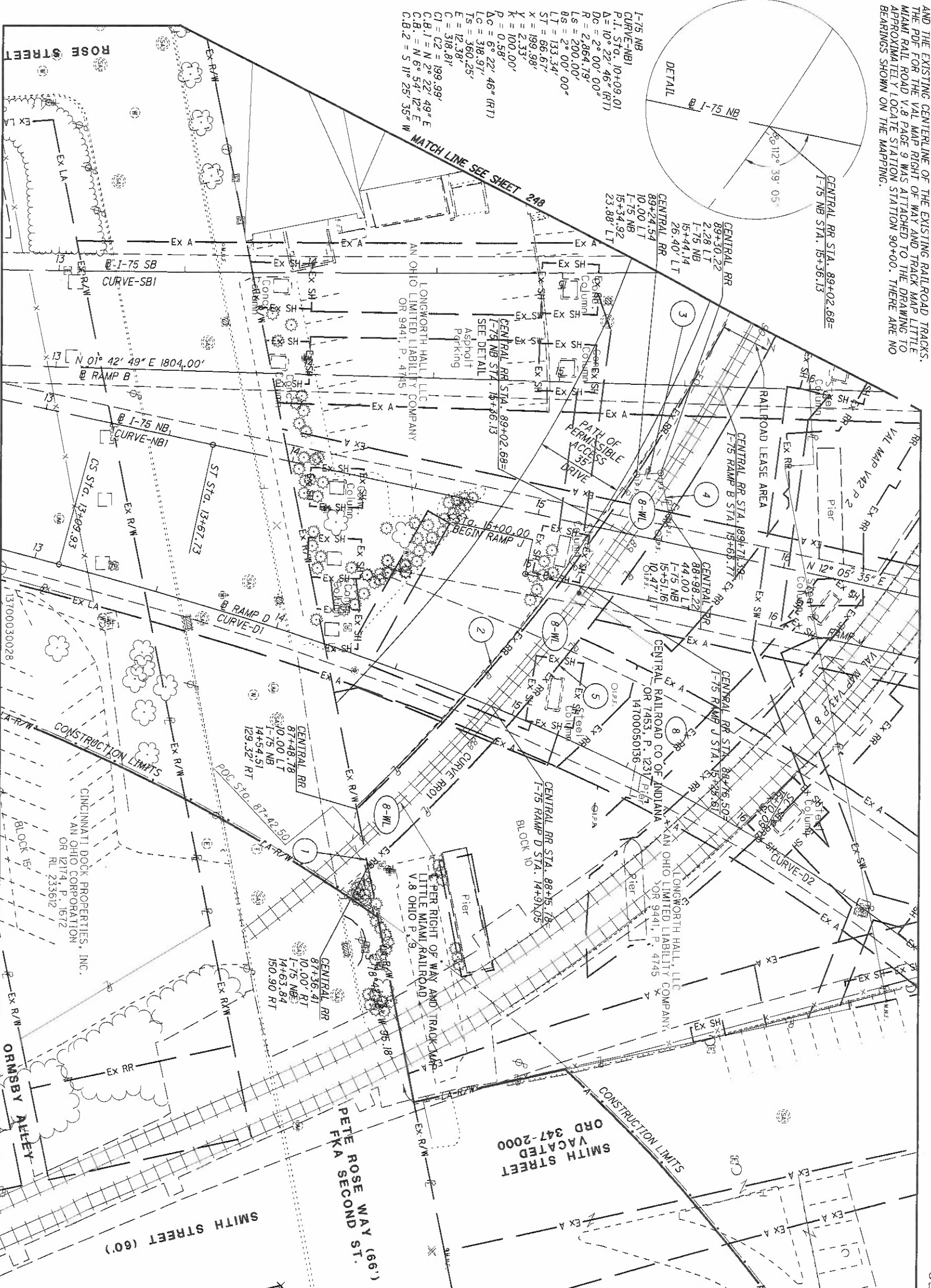
MATCH LINE SEE SHEET 242

HAM-75-00.22
 HAMILTON COUNTY
 CINCINNATI TOWNSHIP
 SEC. 19 & 20, TOWN 3, FR. 2
 CITY OF CINCINNATI

REV. BY	DATE	DESCRIPTION

DATE COMPLETED 5/09/2014

NOTE: THE CENTERLINE OF THIS RAILROAD IS ESTABLISHED USING THE PLAT BEARINGS AND DISTANCES FOR PARCEL 8 AND THE EXISTING CENTERLINE OF THE EXISTING RAILROAD TRACKS. THE PDF FOR THE VAL MAP RIGHT OF WAY AND TRACK MAP LITTLE MIAMI RAILROAD V.8 PAGE 9 WAS ATTACHED TO THE DRAWING TO APPROXIMATELY LOCATE STATION 90+00. THERE ARE NO BEARINGS SHOWN ON THE MAPPING.



I-75 NB
 CURVE-NB1
 P.I. STA. 10+09.01
 $\Delta = 10^{\circ} 22' 46''$ (RT)
 $D_c = 2^{\circ} 00' 00''$
 $R = 2,864.79'$
 $L_s = 200.00'$
 $L_t = 133.34'$
 $ST = 66.67'$
 $X = 199.98'$
 $Y = 2.33'$
 $K = 100.00'$
 $P = 0.58'$
 $\Delta_c = 6^{\circ} 22' 46''$ (RT)
 $L_c = 318.97'$
 $T_s = 360.25'$
 $E = 12.38'$
 $C_1 = 318.81'$
 $C_2 = 199.99'$
 $C.B.1 = N 2^{\circ} 22' 49'' E$
 $C.B.2 = N 6^{\circ} 54' 12'' E$
 $C.B.2 = S 11^{\circ} 25' 35'' W$

CURVE NO.	RADIUS	DELTA	DC	LENGTH	TANGENT	L.CH	CH. BEARING	PI STA.	PC OR CC	PT OF CC
I-75 SBI	1459.24'	04° 13' 00" LT	00° 30' 00"	843.33'	421.86'	843.15'	N 00° 23' 41" W	15+33.78	1+11.92	19+55.26
RAMP D1	2864.79'	11° 21' 31" RT	02° 00' 00"	567.93'	284.90'	567.00'	N 03° 23' 35" E	10+26.90	7+42.00	13+09.93
RAMP D2	654.81'	50° 01' 08" RT	08° 45' 00"	571.65'	305.47'	553.67'	N 56° 12' 55" E	19+15.56	16+10.09	21+81.73
RROI1	750.00'	29° 26' 22" LT	07° 38' 22"	385.36'	197.03'	381.14'	N 57° 44' 19" W	89+39.53	87+42.50	91+27.86

PARCEL NO.	REQUIRED	TOTAL AREA	PRO	AERIAL	SEWER
8-WL	WL*	3656	149	2094	210

VALUATION MAP NO.	REVISION	DATE	DESCRIPTION
LITTLE MIAMI RAILROAD		11/18/22	REVISED PARCEL 8 TAKE TYPES

DATE COMPLETED

REV. BY	DATE	DESCRIPTION
247	11/18/22	REVISED PARCEL 8 TAKE TYPES
251		

- 1 S 78° 42' 36" W - 23.52'
- 2 R = 740.00'
L = 173.41'
 $\Delta = 13^{\circ} 25' 36''$ LT
CH = N 50° 12' 44" W
CH = 173.01'
- 3 N 03° 14' 08" W - 9.56'
- 4 N 78° 17' 27" E - 17.41'
- 5 R = 760.00'
L = 183.93'
 $\Delta = 13^{\circ} 52' 00''$ RT
CH = S 49° 29' 14" E
CH = 183.48'

VALUATION MAP NO.
 V.8 OHIO P. 9
 LITTLE MIAMI RAILROAD


CENTRAL RAILROAD COMPANY
 OF INDIANA
 HAMILTON COUNTY
 CINCINNATI TOWNSHIP
 SEC. 17, TOWN 4, FR. 1
 CITY OF CINCINNATI

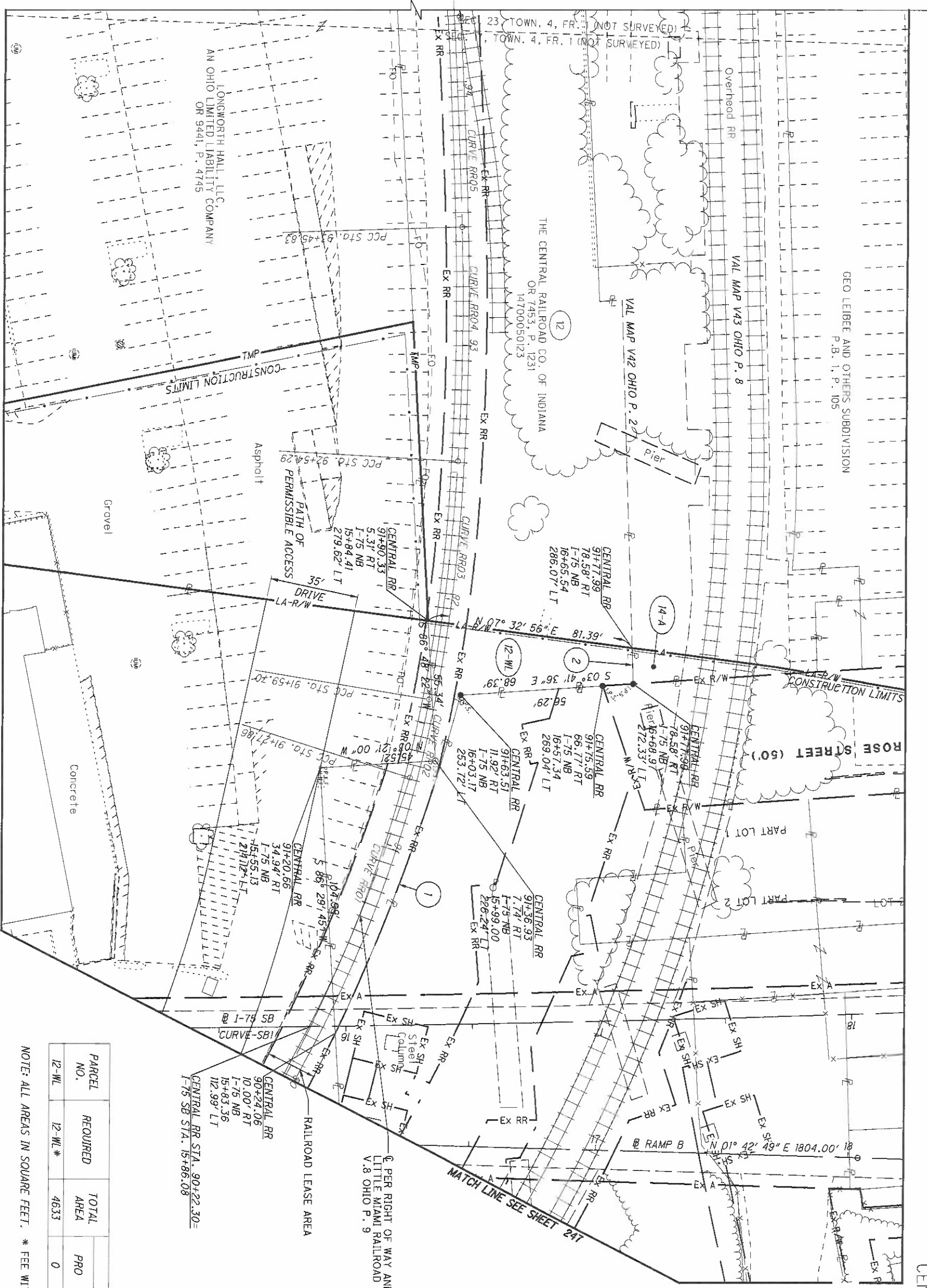
HAM-75-00.22

RAILROAD PLAT

R/W DESIGNER
 RDH
 R/W REVIEWER
 HGH

PID NO.
89068





CENTRAL RAILROAD COMPANY
 OF INDIANA
 HAMILTON COUNTY
 CINCINNATI TOWNSHIP
 SEC. 17, TOWN 4, FR. 1
 CITY OF CINCINNATI

CURVE DATA

CURVE NO.	RADIUS	DELTA	DC	LENGTH	TANGENT	L.CH	CH. BEARING	PI STA.	PC OR CC	PT OF CC
I-75 SBI	11459.24'	04° 13' 00" LT	00° 30' 00"	843.33'	421.86'	843.15'	N 00° 23' 41" W	15+33.78	11+11.92	19+55.26
RR01	750.00'	29° 26' 22" LT	07° 36' 22"	385.36'	197.03'	381.14'	N 57° 44' 19" W	89+39.53	87+42.50	91+27.86
RR02	228.75'	07° 58' 25" LT	25° 02' 49"	31.83'	15.94'	31.81'	N 76° 26' 43" W	91+43.80	91+27.86	91+27.86
RR03	806.34'	06° 43' 17" LT	07° 06' 20"	94.59'	47.35'	94.54'	N 83° 20' 49" W	92+07.05	91+59.70	92+54.29
RR04	1039.13'	05° 02' 51" LT	05° 30' 50"	91.54'	45.80'	91.51'	N 89° 13' 53" W	93+00.09	92+54.29	93+45.83
RR05	3515.25'	01° 28' 23" LT	01° 37' 48"	90.37'	45.19'	90.37'	S 87° 30' 30" W	93+91.02	93+45.83	94+36.20

PARCEL NO.	REQUIRED AREA	TOTAL AREA	PRO	AERIAL	RR LEASE
12-WL	12-WL*	4633	0	57	2315

NOTE: ALL AREAS IN SQUARE FEET. * FEE WITH LIMITATION OF ACCESS

VALUATION MAP NO.
 V.8 OHIO P. 9
 LITTLE MIAMI RAILROAD

REV. BY	DATE	REVISION
GHG	11/18/22	REVISE PARCEL 12 TAKE TYPES
DATE COMPLETED	5/09/2014	

1 R = 750.00'
 L = 142.33'
 Δ = 10° 43' 47" RT
 CH = 5.69° 53' 36" E
 CH = 142.12'

2 S 88° 04' 30" W - 14.17'

HAM-75-00.22

RAILROAD PLAT

R/W DESIGNER
 ROH
 R/W REVIEWER
 HGH

PID NO.
89068

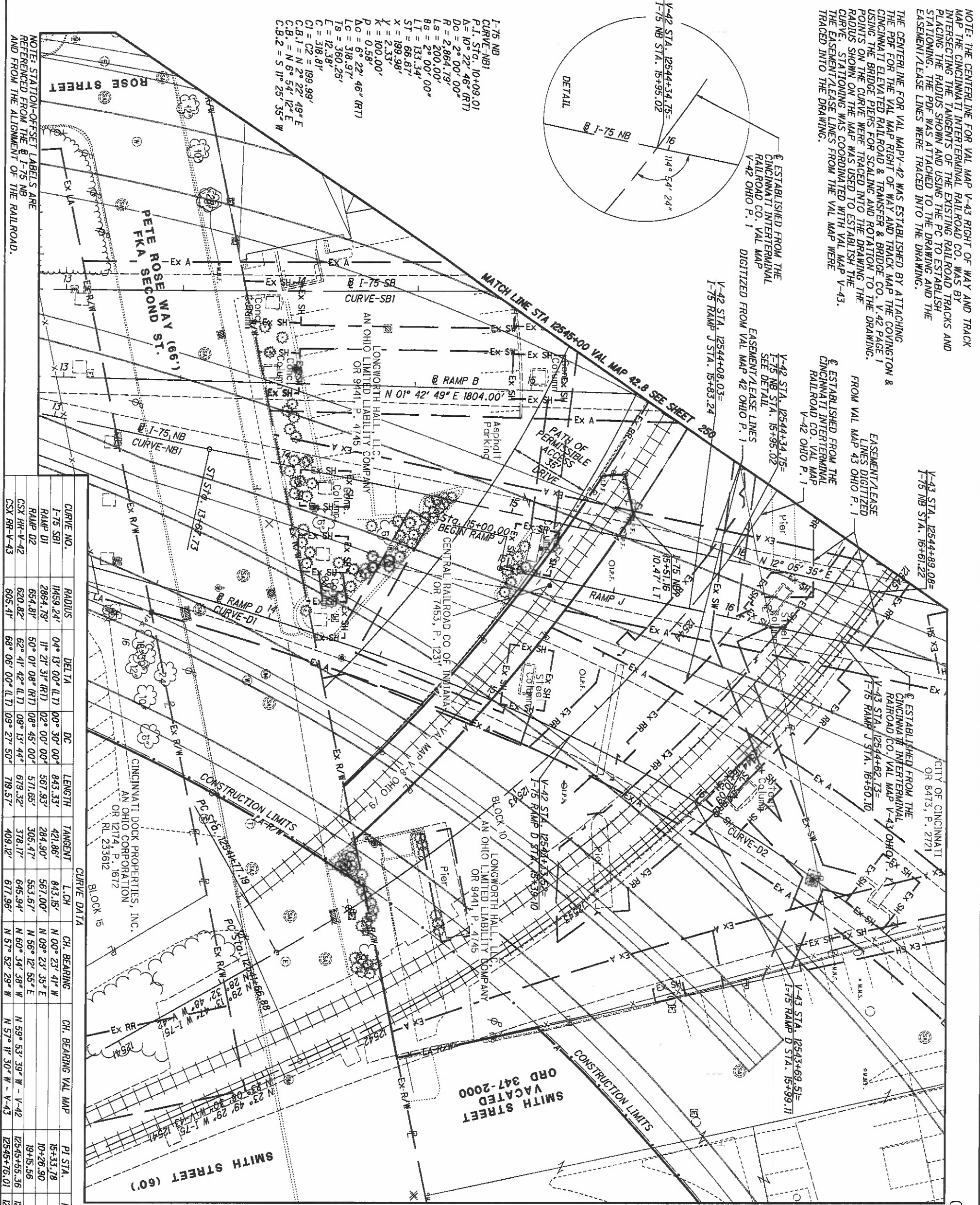
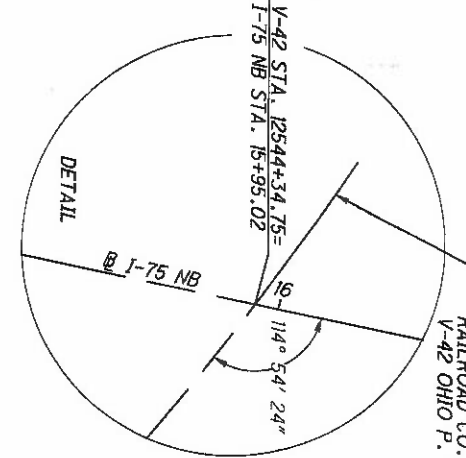
0 20
 10
 HORIZONTAL
 SCALE IN FEET



248
 251

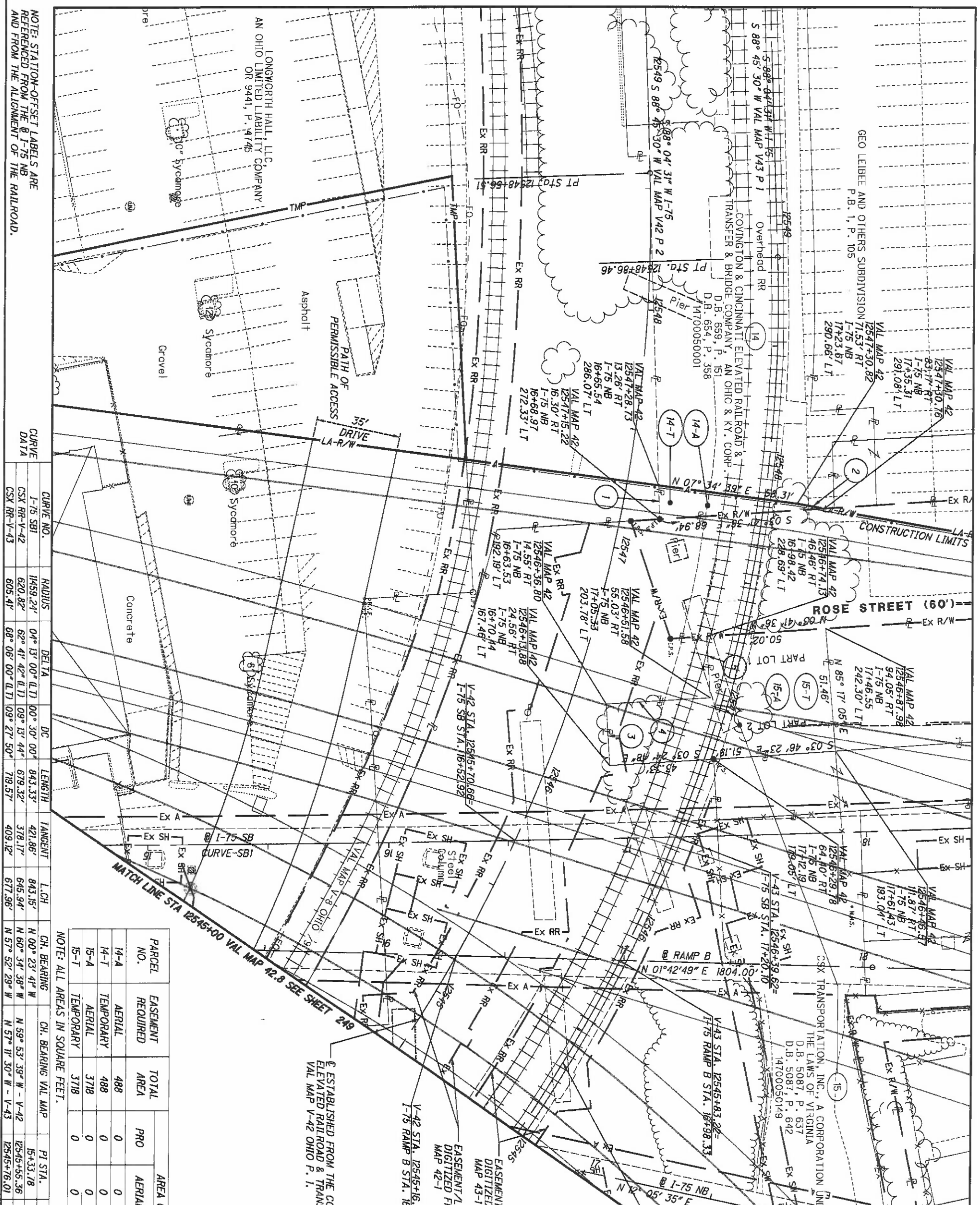
NOTE: THE CENTERLINE FOR VAL MAP V-43 RIGHT OF WAY AND TRACK MAP THE CINCINNATI INTERTERMINAL RAILROAD CO. WAS BY INTERSECTING THE TANGENTS OF THE EXISTING RAILROAD TRACKS AND PLACING THE RADIUS SHOWN AND USING THE PC TO ESTABLISH STATIONING. THE PDF WAS ATTACHED TO THE DRAWING AND THE EASEMENT/LEASE LINES WERE TRACED INTO THE DRAWING.

THE CENTERLINE FOR VAL MAP V-42 WAS ESTABLISHED BY ATTACHING THE PDF FOR THE VAL MAP RIGHT OF WAY AND TRACK MAP THE CINCINNATI INTERTERMINAL RAILROAD CO. V-42 PAGE 1 USING THE BRIDGE PIERS FOR SCALING AND ROTATION TO THE DRAWING. POINTS ON THE CURVE WERE TRACED INTO THE DRAWING. THE RADIUS SHOWN ON THE MAP WAS USED TO ESTABLISH THE CURVE. STATIONING WAS COORDINATED WITH VAL MAP V-43. THE EASEMENT/LEASE LINES FROM THE VAL MAP WERE TRACED INTO THE DRAWING.



CURVE NO.	RADIUS	DELTA	DC	LENGTH	TANGENT	L.CH	CH. BEARING	CH. BEARING VAL MAP	PI STA.	PC OR CC	PT OF CC
I-75 SBI	1459.24'	04° 13' 00" (L.T.)	00° 30' 00"	843.33'	421.86'	843.15'	N 00° 23' 41" W	15+33.18	11+11.92	13+09.93	
RAMP D1	2864.79'	1° 27' 31" (RT)	02° 00' 00"	567.93'	284.90'	567.00'	N 09° 23' 35" E	10+26.90	7+42.00	13+09.93	
RAMP D2	654.81'	50° 01' 08" (RT)	08° 45' 00"	571.65'	305.47'	553.67'	N 56° 12' 55" E	19+15.56	18+10.09	21+81.73	
CSX RR-V-42	620.82'	62° 41' 42" (L.T.)	09° 13' 44"	679.32'	378.17'	645.94'	N 60° 34' 38" W	12545+55.36	12541+77.19	12548+56.51	
CSX RR-V-43	605.41'	68° 06' 00" (L.T.)	09° 27' 50"	719.57'	409.12'	677.96'	N 57° 52' 29" W	12541+66.88	12541+66.88	12548+86.46	

REV. BY	DATE	DESCRIPTION
249	5/09/2014	
251		



NOTE: STATION-OFFSET LABELS ARE REFERENCED FROM THE B-T-75 NB AND FROM THE ALIGNMENT OF THE RAILROAD.

CURVE NO.	CURVE DATA	CURVE NO.	RADIUS	DELTA	DC	LENGTH	TANGENT	L.CH
1-75 SBI	CSX RR-V-42	1459.24'	04° 13' 00" (L.T)	00° 30' 00"	843.33'	421.86'	843.15'	N 00° 23' 41" W
1-75 NB	CSX RR-V-43	620.82'	62° 41' 42" (L.T)	09° 13' 44"	679.32'	378.17'	645.94'	N 60° 34' 38" W
1-75 NB	CSX RR-V-43	605.41'	68° 06' 00" (L.T)	09° 27' 50"	719.57'	409.12'	677.96'	N 57° 52' 29" W

PARCEL NO.	EASEMENT REQUIRED	TOTAL AREA	AREA OF OVERLAP		
			PRO	AERIAL	TEMP
14-A	AERIAL	488	0	0	488
14-T	TEMPORARY	488	0	0	488
15-A	AERIAL	378	0	0	378
15-T	TEMPORARY	378	0	0	378

REV. BY	DATE	DESCRIPTION
	5/09/2014	

DATE COMPLETED 5/09/2014

HAM-75-00.22

RAILROAD PLAT

R/W DESIGNER
RDH
R/W REVIEWER
HGH

PID NO.
89068

0 10 20 40
HORIZONTAL SCALE IN FEET



CSX TRANSPORTATION, INC.
HAMILTON COUNTY
CINCINNATI TOWNSHIP
SEC. 17, TOWN 4, FR. 1
CITY OF CINCINNATI

VALUATION MAP NO.
V-43 OHIO P. 1
CHESAPEAKE AND OHIO
RAILWAY SYSTEM

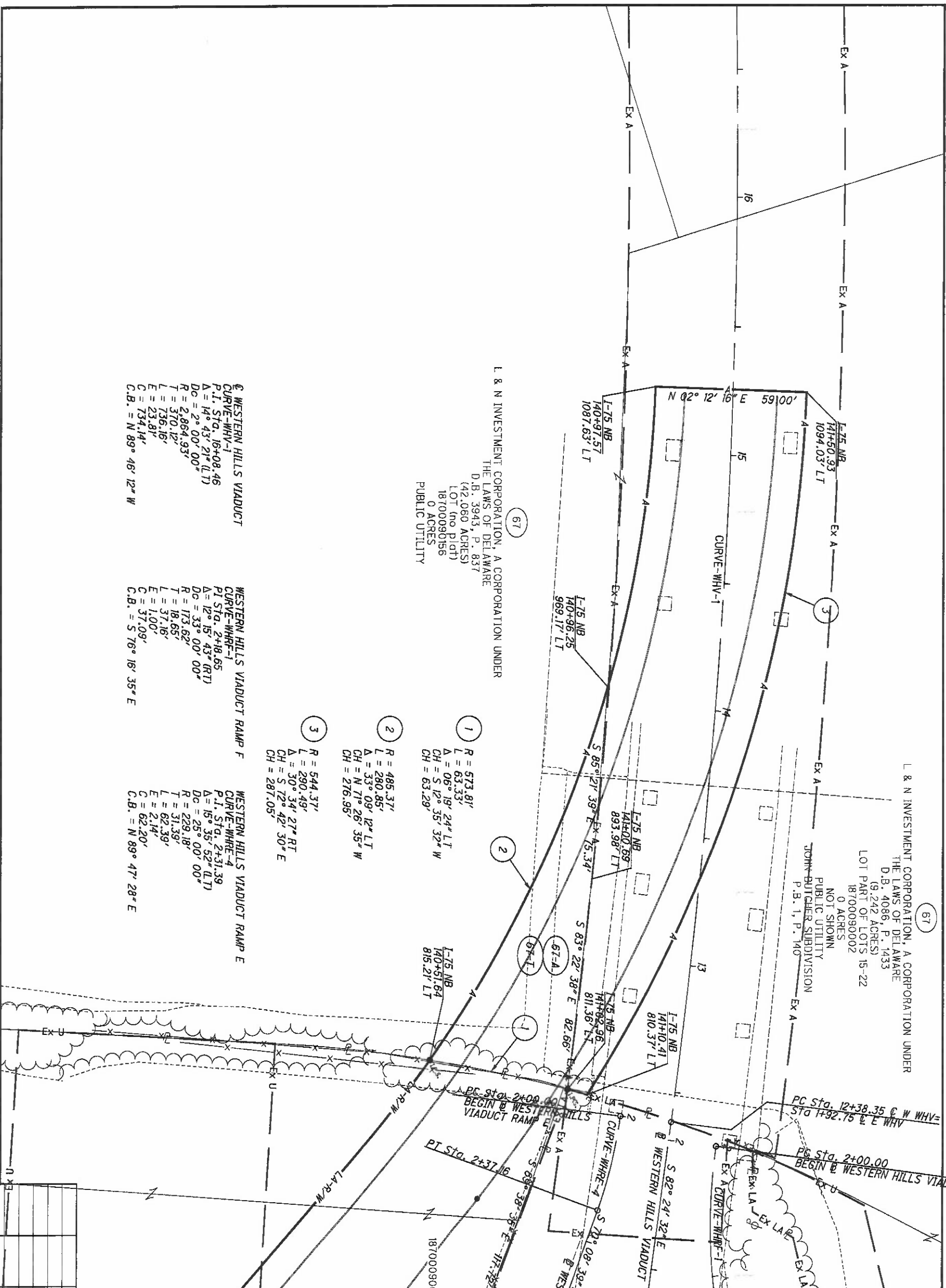
ESTABLISHED FROM THE CINCINNATI
INTERTERMINAL RAILROAD CO.
VAL MAP V-43 OHIO P. 1

ESTABLISHED FROM THE COVINGTON & CINCINNATI
ELEVATED RAILROAD & TRANSFER & BRIDGE CO.
VAL MAP V-42 OHIO P. 1.

NOTE: ALL AREAS IN SQUARE FEET.

NOTE: STATION-OFFSET LABELS ARE REFERENCED FROM THE 0+1-75 NB AND FROM THE ALIGNMENT OF THE RAILROAD.

18700090002



CSX TRANSPORTATION, INC.
 HAMILTON COUNTY
 CINCINNATI TOWNSHIP
 SEC. 19, TOWN 3, FR. 2
 CITY OF CINCINNATI

REV. BY	DATE	DESCRIPTION

DATE COMPLETED 5/09/2014