SHEET NUMBER												PART.		ITEM	ITEM EXT	GRAND TOTAL	UNIT	DESCRIPTION	SEE SHEET NO.
8	10	11	13	30	33	34	35	36	37			01/NHS							
																		PAVEMENT (CONT.)	
						23						23		305	13010	23	SY	9" CONCRETE BASE, CLASS QC 1P	
	43				3,520							3,563		407	20000	3,563	GAL	NON-TRACKING TACK COAT	
	334											334		411	10000	334	CY	STABILIZED CRUSHED AGGREGATE	
	22											22		441	70000	22	CY	ASPHALT CONCRETE SURFACE COURSE, TYPE 1, (449), PG64-22	
					3,163							3,163		442	00100	3,163	CY	ANTI-SEGREGATION EQUIPMENT	
					1,470							1,470		442	10000	1,470	CY	ASPHALT CONCRETE SURFACE COURSE, 12.5 MM, TYPE A (446)	
					1,693							1,693		442	10080	1,693	CY	ASPHALT CONCRETE INTERMEDIATE COURSE, 12.5 MM, TYPE A (446)	
								3.01				3.01		618	40600	3.01	MILE	RUMBLE STRIPS, SHOULDER (ASPHALT CONCRETE)	
								4.6				4.6		850	10010	4.6	MILE	GROOVING FOR 6" RECESSED PAVEMENT MARKING, (ASPHALT)	
								1,350				1,350		850	10130	1,350	FT	GROOVING FOR 12" RECESSED PAVEMENT MARKING, (ASPHALT)	
								260				260		850	20110	260	FT	GROOVING FOR 6" RECESSED PAVEMENT MARKING, (CONCRETE)	
					9,361							9,361		872	10000	9,361	FT	VOID REDUCING ASPHALT MEMBRANE (VRAM)	9
																		TRAFFIC CONTROL	
								124				124		621	00100	124	EACH	RPM	
								156				156		621	54000	156	EACH	RAISED PAVEMENT MARKER REMOVED	
									117			117		630	03100	117	FT	GROUND MOUNTED SUPPORT, NO. 3 POST	
									2			2		630	09000	2	EACH	BREAKAWAY STRUCTURAL BEAM CONNECTION	
									2			2		630	84500	2	EACH	GROUND MOUNTED STRUCTURAL BEAM SUPPORT FOUNDATION	
									7			7		630	84900	7	EACH	REMOVAL OF GROUND MOUNTED SIGN REERECT	
									1			1		630	85400	1	EACH	REMOVAL OF GROUND MOUNTED MAJOR SIGN REERECT	
									2			2		630	86102	2	EACH	REMOVAL OF GROUND MOUNTED STRUCTURAL BEAM SUPPORT DISPOSE	
									17			17		630	06400	17	FT	GROUND MOUNTED STRUCTURAL BEAM SUPPORT, S4X7.7	
								125				125		644	00720	125	FT	CHEVRON MARKING	
								2.94				2.94		807	14010	2.94	MILE	WET REFLECTIVE THERMOPLASTIC PAVEMENT MARKING, EDGE LINE, 6"	
								1.45				1.45		807	14110	1.45	MILE	WET REFLECTIVE THERMOPLASTIC PAVEMENT MARKING, LANE LINE, 6"	
								1,350				1,350		807	14310	1,350	FT	WET REFLECTIVE THERMOPLASTIC PAVEMENT MARKING, CHANNELIZING LINE, 12"	
								1,109				1,109		807	14410	1,109	FT	WET REFLECTIVE THERMOPLASTIC PAVEMENT MARKING, DOTTED LINE, 6"	
																		MAINTENANCE OF TRAFFIC	
			120									120		614	11110	120	HOUR	LAW ENFORCEMENT OFFICER WITH PATROL CAR FOR ASSISTANCE	
				3								3		614	12384	3	EACH	WORK ZONE IMPACT ATTENUATOR, 24" WIDE HAZARDS, (BIDIRECTIONAL)	
	LS											LS		614	12420	LS		DETOUR SIGNING	
		4										4		614	12484	4	EACH	WORK ZONE INCREASED PENALTIES SIGN	
		25										25		614	12600	25	EACH	REPLACEMENT DRUM	
	2											2		614	12756	2	EACH	WORK ZONE CROSSOVER LIGHTING SYSTEM	
				66								66		614	12800	66	EACH	WORK ZONE RAISED PAVEMENT MARKER	
	10											10		614	13000	10	CY	ASPHALT CONCRETE FOR MAINTAINING TRAFFIC	
			364									364		614	13310	364	EACH	BARRIER REFLECTOR, TYPE 1, ONE WAY	
			197									197		614	13360	197	EACH	OBJECT MARKER, TWO WAY	
	30											30		614	18600	30	SNMT	PORTABLE CHANGEABLE MESSAGE SIGN	
				6.78								6.78		614	22010	6.78	MILE	WORK ZONE EDGE LINE, CLASS I, 6"	
				1.34								1.34		614	22210	1.34	MILE	WORK ZONE EDGE LINE, CLASS I, 6", 740.06, TYPE I	
				3,430								3,430		614	24402	3,430	FT	WORK ZONE DOTTED LINE, CLASS I, 6", 740.06, TYPE I	
	LS											LS		615	10000	LS		ROADS FOR MAINTAINING TRAFFIC	
	1,851											1,851		615	20000	1,851	SY	PAVEMENT FOR MAINTAINING TRAFFIC, CLASS A	
		40										40		808	18700	40	SNMT	DIGITAL SPEED LIMIT (DSL) SIGN ASSEMBLY	
																		INCIDENTALS	
			LS									LS		614	11000	LS		MAINTAINING TRAFFIC	10-13
LS												LS		623	10000	LS		CONSTRUCTION LAYOUT STAKES AND SURVEYING	
												LS		624	10000	LS		MOBILIZATION	

HOC-33-14.69 PART 1

MODEL: GENSUM2 PAPERSIZE: 17x11 (in.) DATE: 11/23/2026 TIME: 10:31:25 AM PLTDRV: OHDOT_PDF.pltdg PENTBL: OHDOT_Pen.tbl USER: Kurt.Kleski@dot.ohio.gov WORKSPACE: OHDOTCEv02 WORKSET: 116811 PRODUCT: OpenRoadsDesigner 24.00.00.205
pw:\\ohiodot-pw.bentley.com:ohiodot-pw-02\Documents\01 Active Projects\District 10\Hocking\116811\400=Engineering\Roadway\Sheets\116811_GG001.dgn

HOC-33 GENERAL SUMMARY

DESIGN AGENCY

DESIGNER KWK

REVIEWER JDC 05/22/26

PROJECT ID 116811

SHEET 32 TOTAL 121

REFERENCE NUMBER	STATION	SIDE	630 REMOVAL OF GROUND MOUNTED SIGN REERECT (EACH)	630 REMOVAL OF GROUND MOUNTED MAJOR SIGN REERECT (EACH)	630 REMOVAL OF GROUND MOUNTED STRUCTURAL BEAM SUPPORT AND DISPOSAL (EACH)	630 BREAKAWAY STRUCTURAL BEAM CONNECTION (EACH)	630 GROUND MOUNTED STRUCTURAL BEAM SUPPORT FOUNDATION (EACH)	630 GROUND MOUNTED SUPPORT, NO. 3 POST (FT)	630 GROUND MOUNTED STRUCTURAL BEAM SUPPORT, S4X7.7 (FT)	NOTES
US-33										
S01	176+16.57	L	1					12		
S02	185+19.56	L	1					28		
S03	191+01.75	L	1					12		
S04	200+76.88	L		1	2	2	2		17	
S05	224+62.72	R	1					13		
S06	227+89.47	L	1					12		
S07	237+74.02	L	1					28		
S08	243+92.86	L	1					12		
TOTALS CARRIED TO GENERAL SUMMARY			7	1	2	2	2	117	17	

S01

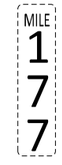

D10-3-12

S2



W4-1R-48

S3



D10-H8-12

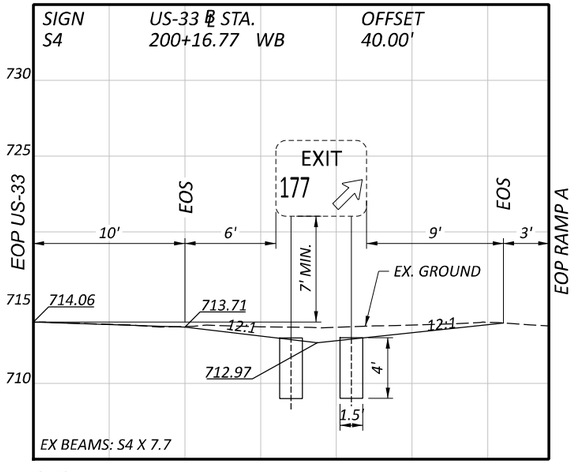

NOTES:
SIGN SHOWN IN THE DIRECTION OF TRAVEL AND NOT IN THE DIRECTION OF STATION

S5

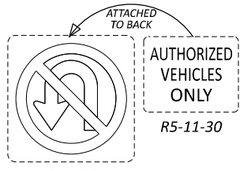

R3-4-36

R5-11-30

S6



D10-3-12

S7



R2-1-36

S8



D10-H8-12

TRAFFIC CONTROL SUBSUMMARY

HOC-33-14.69 PART 1

MODEL: Traffic Control SS2 PAPERSIZE: 17x11 (in.) DATE: 11/23/2026 TIME: 10:31:34 AM PLTDRV: OHDOT_PDF.pltcfg PENTBL: OHDOT_Pen.tbl USER: Kurt.Mleski@dot.ohio.gov WORKSPACE: OHDOTCEv02 WORKSET: 116811 PRODUCT: OpenRoadsDesigner 24.00.00.205
pw:\\ohiodot-pw.bentley.com:ohiodot-pw-02\Documents\01 Active Projects\District 10\Hocking\116811400-Engineering\Roadway\Sheets\116811_GS001.dgn

DESIGN AGENCY

DESIGNER KWK

REVIEWER JDC 05/22/26

PROJECT ID 116811

SHEET 37 TOTAL 121