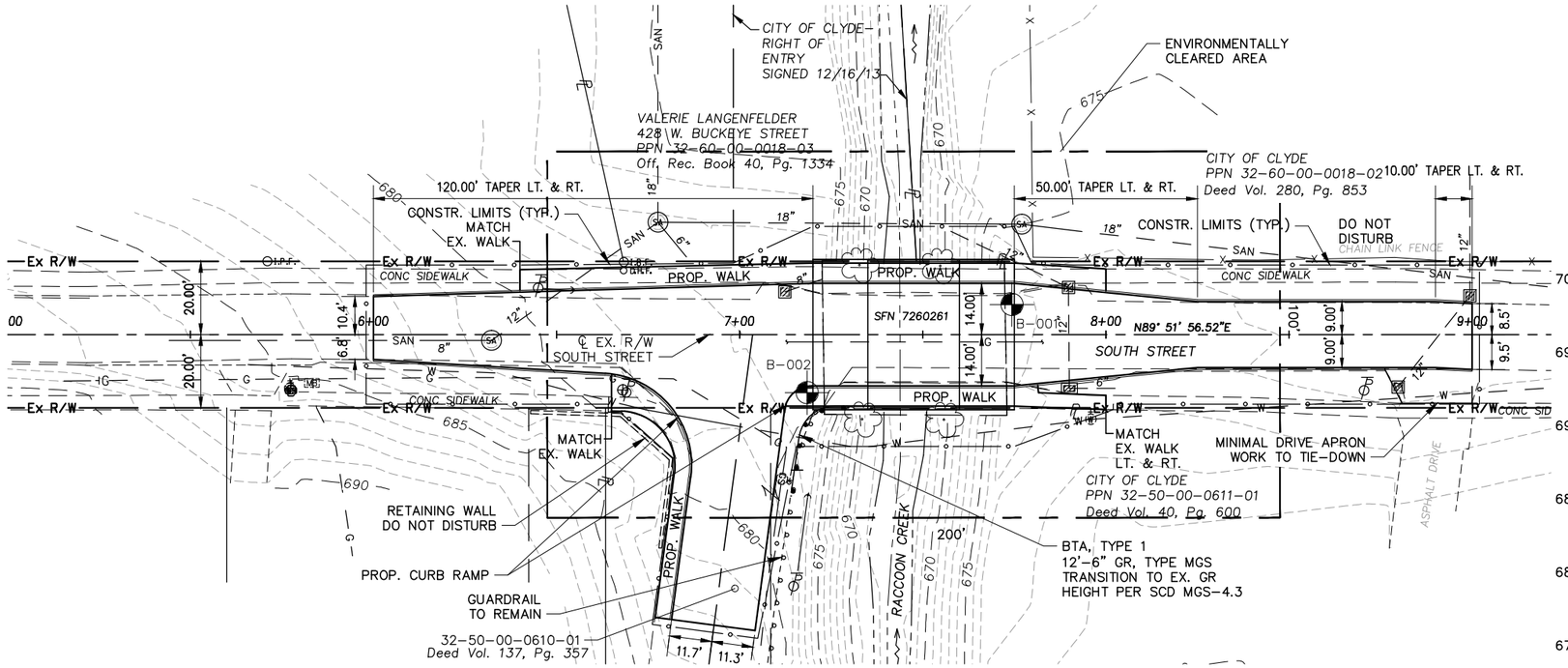

PLAN

BENCHMARK DATA:

R.R. SPIKE SET IN NORTH SIDE OF POLE #55-36 ON SOUTH SIDE OF SOUTH STREET ABOUT 80' WEST OF ℄ BRIDGE OVER RACCOON CREEK.

ELEV. 680.884

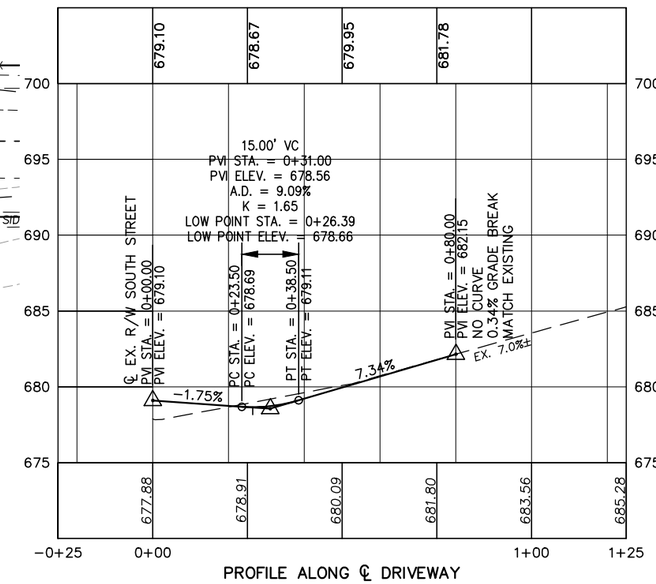

PROFILE ALONG ℄ DRIVEWAY

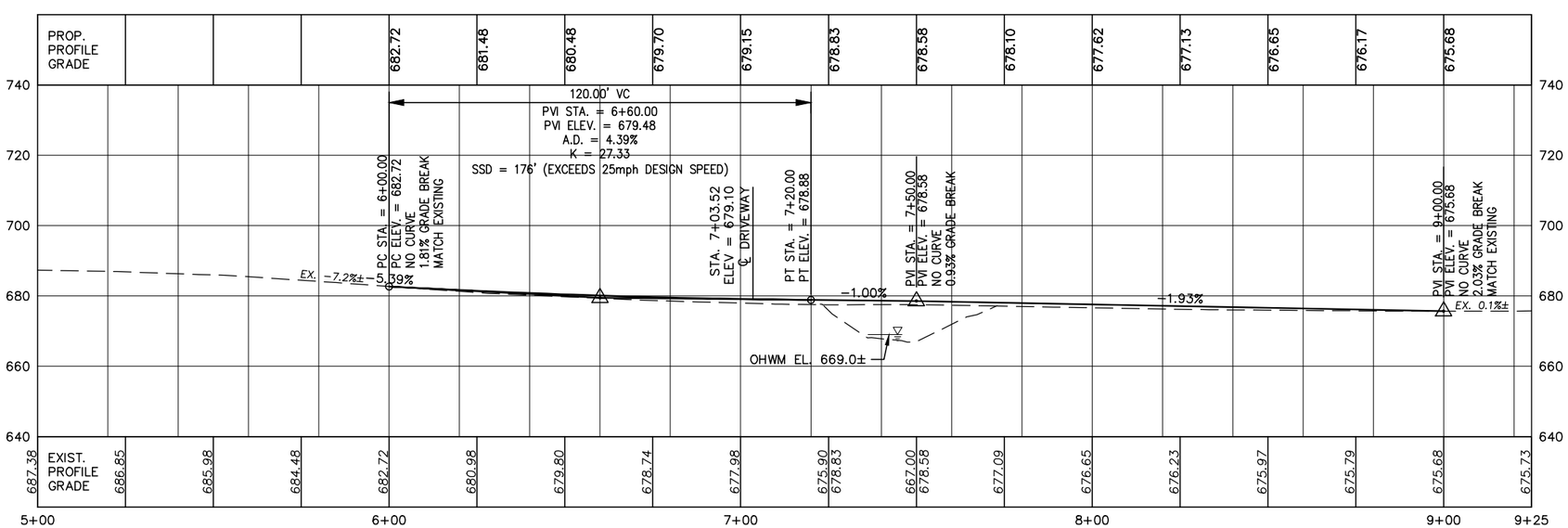

PROFILE

LEGEND:

⊕ – SOIL BORING LOCATION

NOTE:

THIS PLAN IS FOR INFORMATIONAL PURPOSES ONLY. FINAL HORIZONTAL AND VERTICAL ALIGNMENTS AND WORK LIMITS WILL BE DETERMINED BY THE DBT.

0 10 20 40
(IN FEET)

URS
Akron Cleveland Columbus
564 White Pond Drive, Akron, Ohio 44320-1100
PHONE: (330) 836-9111, FAX: 330-836-9115

DATE	REVIEWED	STRUCTURE FILE NUMBER
1/10/13	TES	7260261
DRAWN	REVISED	
MEP		
DESIGNED	CHECKED	
MEP	FR	

PLAN AND PROFILE
SOUTH STREET OVER RACCOON CREEK

PID No. 97114
SOUTH STREET

1 / 1

1 / 1

I:\Projects\ODOT STW Bridge GES\Task Orders\ODOT County Bridge Program\Documents\Package 1\SFN 7260261\Roadway\Sheets\97114GP001.dwg User: Philips, Matt 3-Feb-14 7:30 AM