

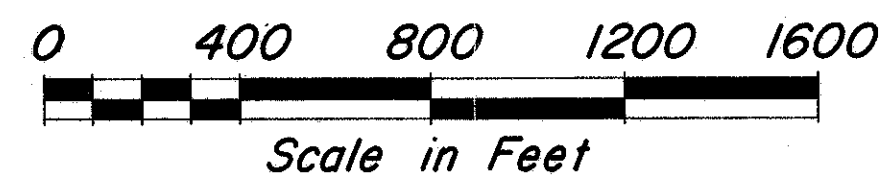
CENTER LINE SURVEY PLAT

JEFFERSON COUNTY, OHIO

JEF-22-3.86

WAYNE TOWNSHIP T-9N R-3E

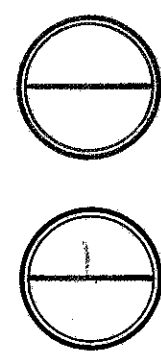
SECTION 17



LIMITED ACCESS

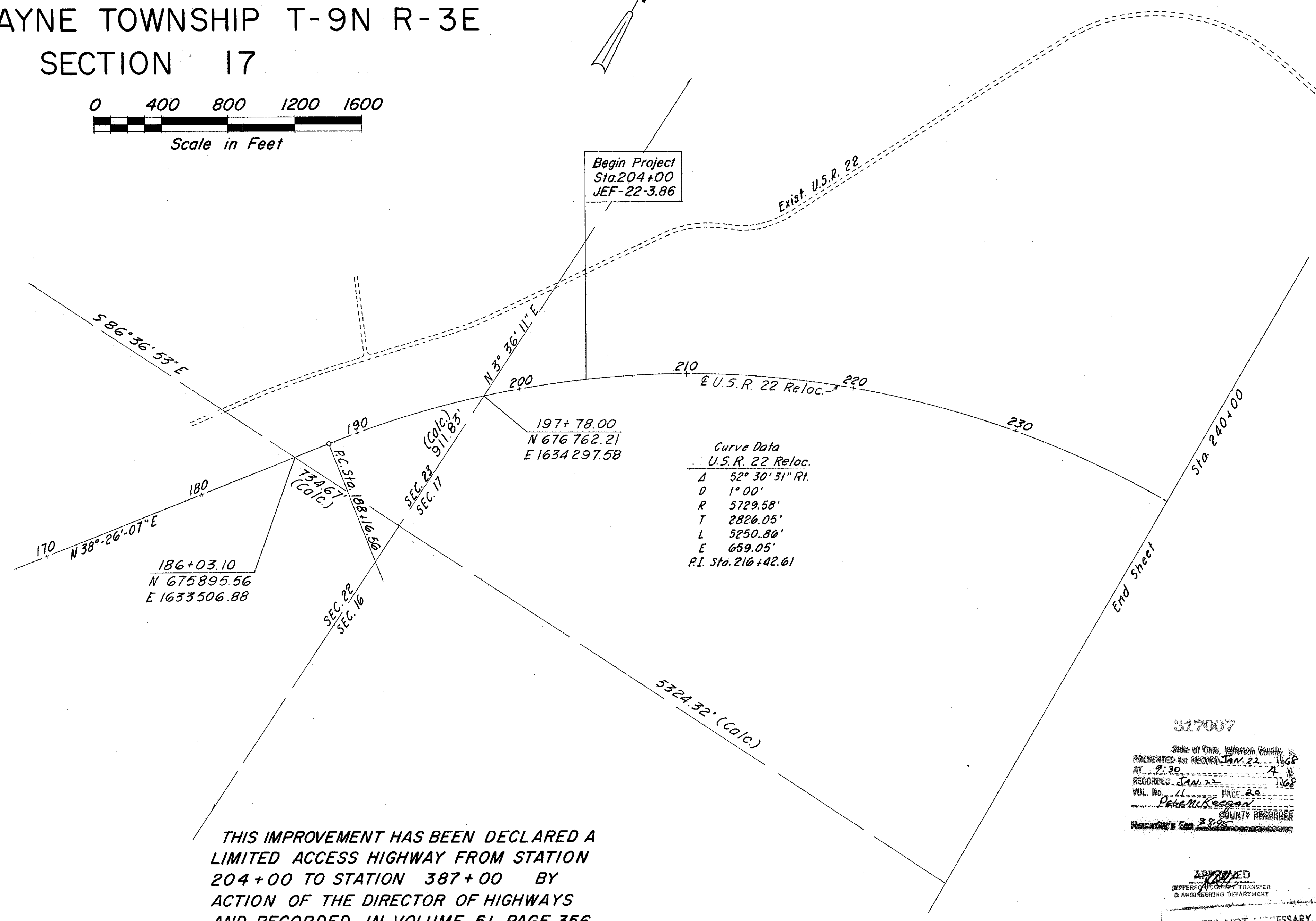
FED. RD. DIVISION	STATE	PROJECT
2	OHIO	

JEF-22-3.86



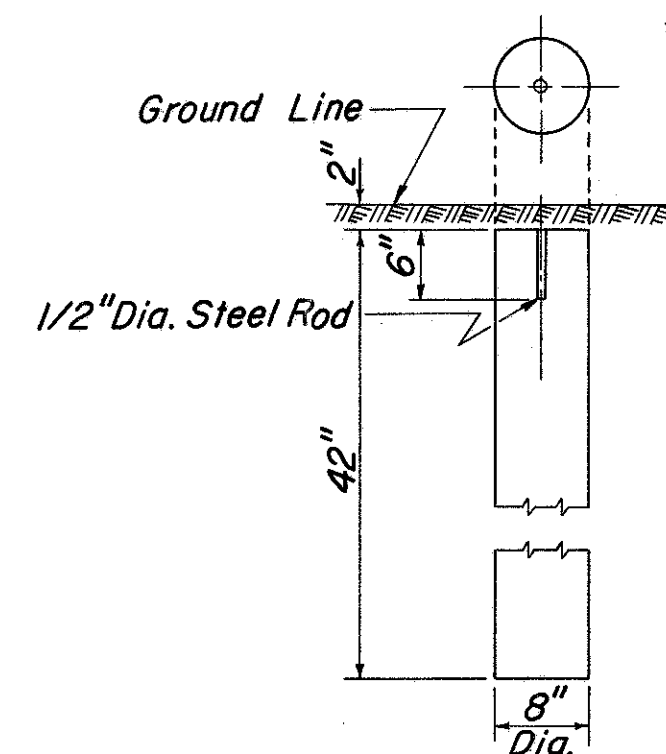
CONCRETE MONUMENTS TO BE PLACED ON CENTERLINE AT THE FOLLOWING LOCATIONS DURING CONSTRUCTION		
Reloc. U. S. R. 22		Exist. U.S.R. 22 Reloc.
P.O.C. Sta. 208+00	P.O.T. Sta. 309+00	P.O.T. Sta. 1-2+00
P.O.C. Sta. 214+00	P.O.T. Sta. 313+00	T.S. Sta. 2+24.95
P.O.C. Sta. 219+00	P.C. Sta. 317+66.14	S.C. Sta. 4+24.95
P.O.C. Sta. 225+00	P.O.C. Sta. 324+00	C.S. Sta. 5+54.83
P.O.C. Sta. 230+00	P.O.C. Sta. 330+00	S.T. Sta. 7+54.83
P.O.C. Sta. 235+00	P.O.C. Sta. 336+00	P.O.T. Sta. 13+00
P.T. Sta. 240+67.42	P.T. Sta. 342+10.97	T.S. Sta. 16+99.53
P.O.T. Sta. 246+00	P.O.T. Sta. 348+00	S.C. Sta. 18+99.53
P.O.T. Sta. 252+00	P.O.T. Sta. 354+00	C.S. Sta. 24+27.03
P.O.T. Sta. 258+00	P.O.T. Sta. 357+00 (2)*	S.T. Sta. 26+27.03
P.O.T. Sta. 264+00	P.O.T. Sta. 363+00 (2)*	P.O.T. Sta. 28+00
P.O.T. Sta. 270+00	P.O.T. Sta. 368+40	
P.O.T. Sta. 275+00	P.O.T. Sta. 376+15	
P.O.T. Sta. 280+00	P.C. Sta. 382+35.09	
T.S. Sta. 284+73.56		
S.C. Sta. 288+73.56		
P.O.C. Sta. 295+00		
C.S. Sta. 300+52.99		
S.T. Sta. 304+52.99		
	TOTAL 35	TOTAL 11

* Note: Place Monuments 10' Lt. & Rt. of Q



Curve Data
U.S.R. 22 Reloc.
Δ 52° 30' 31" Rt.
D 1° 00'
R 5729.58'
T 2826.05'
L 5250.86'
E 659.05'
P.I. Sta. 216+42.61

CENTERLINE REFERENCE MONUMENT DETAIL



NOTE: For monument assembly detail see standard drawing MC-1 (Rev. 6-1-65).

MONUMENT SYMBOLS

- ⊕ Concrete Monument
- ⊞ Monument Assembly

THIS IMPROVEMENT HAS BEEN DECLARED A LIMITED ACCESS HIGHWAY FROM STATION 204+00 TO STATION 387+00 BY ACTION OF THE DIRECTOR OF HIGHWAYS AND RECORDED IN VOLUME 51, PAGE 356 OF THE DIRECTOR'S JOURNAL PURSUANT TO LAW.


RECEIVED _____ 1968
 RECORDED _____ 1968
 BOOK _____ PAGE _____
 SIGNED _____
 Jefferson County Recorder
 SIGNED *Leri Kumbold*
 Division Deputy Director
 DATE Jan. 10, _____ 1968

I HEREBY CERTIFY THAT THIS PLAT IS A TRUE DELINEATION OF A SURVEY MADE FOR THE OHIO DEPARTMENT OF HIGHWAYS IN 1968 BY STICKLEN-BELSHEIM & ASSOCIATES, 1000 HIGH STREET WORTHINGTON, OHIO

Aaron W. Lowry DATE 1/9/68
 Aaron W. Lowry Reg. Sur. No. 4821

317007
 State of Ohio, Jefferson County, S.
 PRESENTED FOR RECORD Jan. 22, 1968
 AT 7:30 RECORDED 4
 RECORDED JAN. 23, 1968
 VOL. No. 41 PAGE 356
David McKesson
 COUNTY RECORDER
 Recorder's Exp. 2-28-68

APPROVED
 TRANSFER NOT NECESSARY
Stephen J. Harwood
 1/17/68
 COUNTY ATTORNEY



CENTER LINE SURVEY PLAT Sta. 204+00 to Sta. 240+00

CENTER LINE SURVEY PLAT

JEFFERSON COUNTY, OHIO

JEF-22-3.86

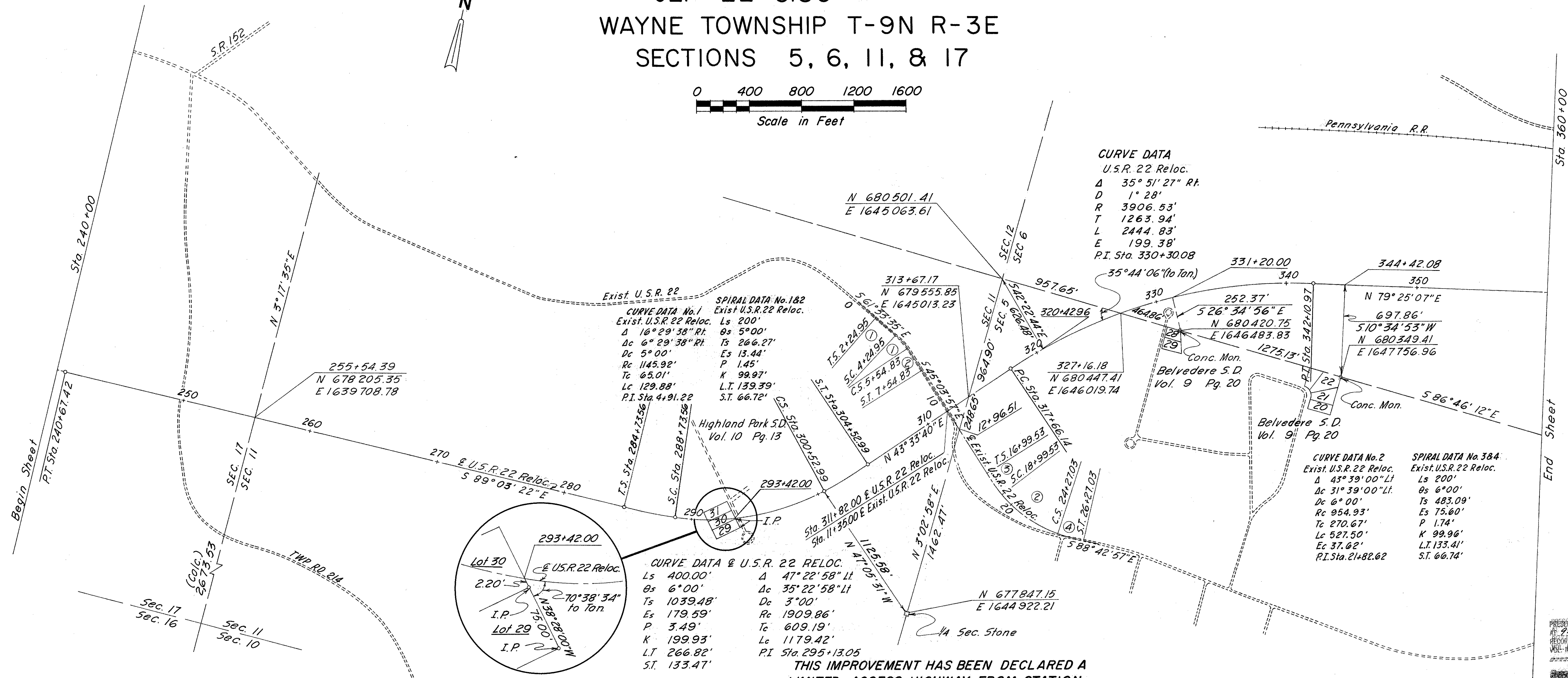
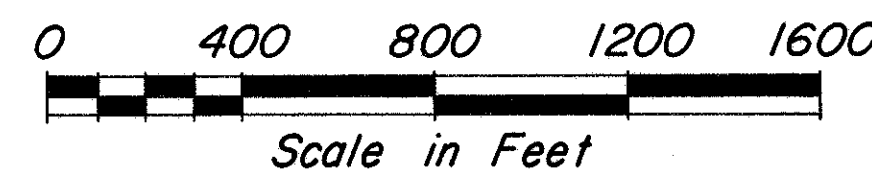
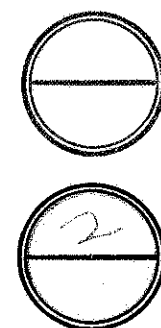
WAYNE TOWNSHIP T-9N R-3E

SECTIONS 5, 6, 11, & 17

LIMITED ACCESS

FED. RD. DIVISION	STATE	PROJECT
2	OHIO	

JEF-22-3.86



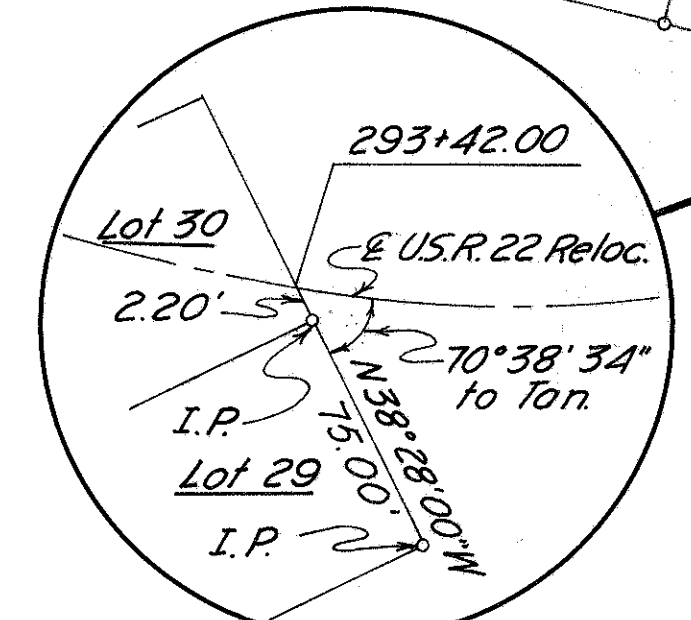
CURVE DATA
U.S.R. 22 Reloc.
Δ 35° 51' 27" Rt.
D 1° 28'
R 3906.53'
T 1263.94'
L 2444.83'
E 199.38'
P.I. Sta. 330+30.08

CURVE DATA No. 1
Exist. U.S.R. 22 Reloc.
Δ 16° 29' 38" Rt.
Dc 6° 29' 38" Rt.
Ds 5° 00'
Rc 1145.92'
Tc 65.01'
Lc 129.88'
P.I. Sta. 4+91.22

SPIRAL DATA No. 182
Exist. U.S.R. 22 Reloc.
Ls 200'
Ts 266.27'
Es 13.44'
P 1.45'
K 99.97'
L.T. 139.39'
S.T. 66.72'

CURVE DATA No. 2
Exist. U.S.R. 22 Reloc.
Δ 43° 39' 00" Lt.
Dc 31° 39' 00" Lt.
Ds 6° 00'
Rc 954.93'
Tc 270.67'
Lc 527.50'
Ec 37.02'
P.I. Sta. 21+82.02

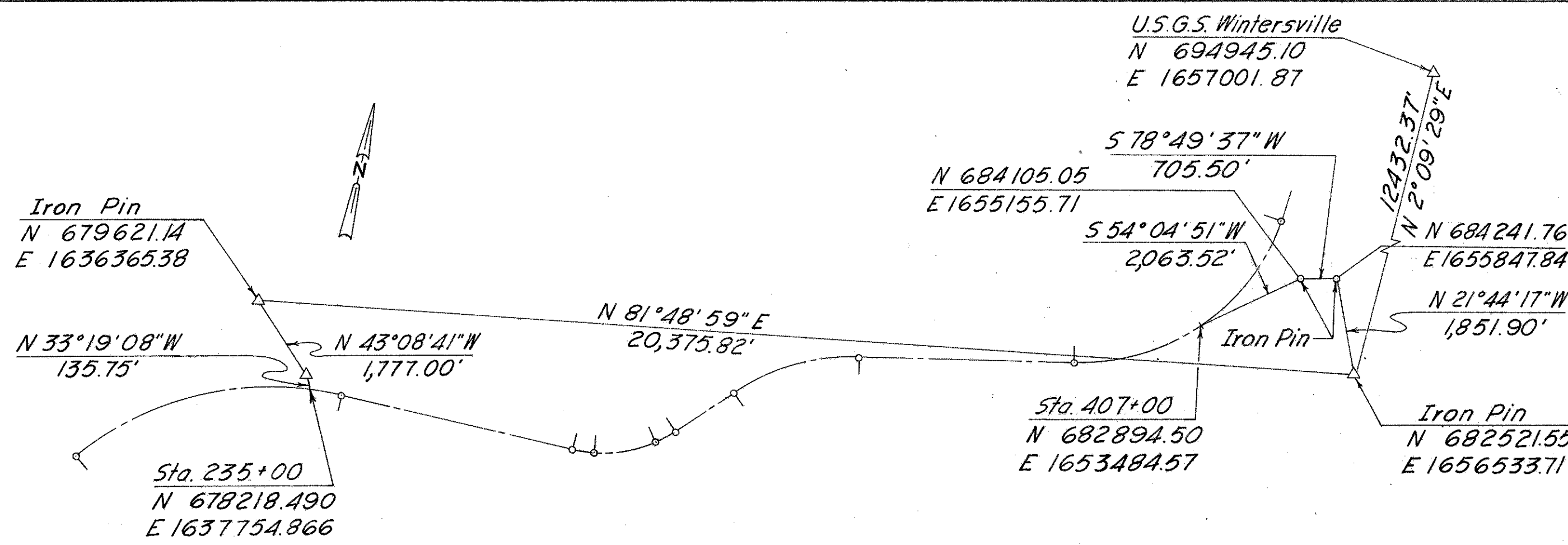
SPIRAL DATA No. 384
Exist. U.S.R. 22 Reloc.
Ls 200'
Ts 483.09'
Es 75.60'
P 1.74'
K 99.96'
L.T. 133.41'
S.T. 66.74'



CURVE DATA & U.S.R. 22 RELOC.
Ls 400.00'
Ds 6° 00'
Ts 1039.48'
Es 179.59'
P 3.49'
K 199.93'
L.T. 266.82'
S.T. 133.47'

THIS IMPROVEMENT HAS BEEN DECLARED A LIMITED ACCESS HIGHWAY FROM STATION 204+00 TO STATION 387+00 BY ACTION OF THE DIRECTOR OF HIGHWAYS AND RECORDED IN VOLUME 51, PAGE 356 OF THE DIRECTOR'S JOURNAL PURSUANT TO LAW.


RECEIVED _____ 196
RECORDED _____ 196
BOOK _____ PAGE _____
SIGNED _____
SIGNED *Levi Kimball*
Jefferson County Recorder
Division Deputy Director
DATE Jan. 10, 1968



TRAVERSE CONTROL DETAIL

I HEREBY CERTIFY THAT THIS PLAT IS A TRUE DELINEATION OF A SURVEY MADE FOR THE OHIO DEPARTMENT OF HIGHWAYS IN 1966 BY STICKLEN - BELSHEIM & ASSOCIATES, 1000 HIGH STREET WORTHINGTON, OHIO

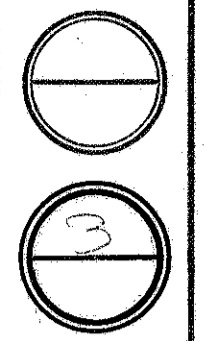
Aaron W. Lowry
Aaron W. Lowry Reg. Sur. No. 4821



CENTER LINE SURVEY PLAT Sta. 240+00 to Sta. 360+00

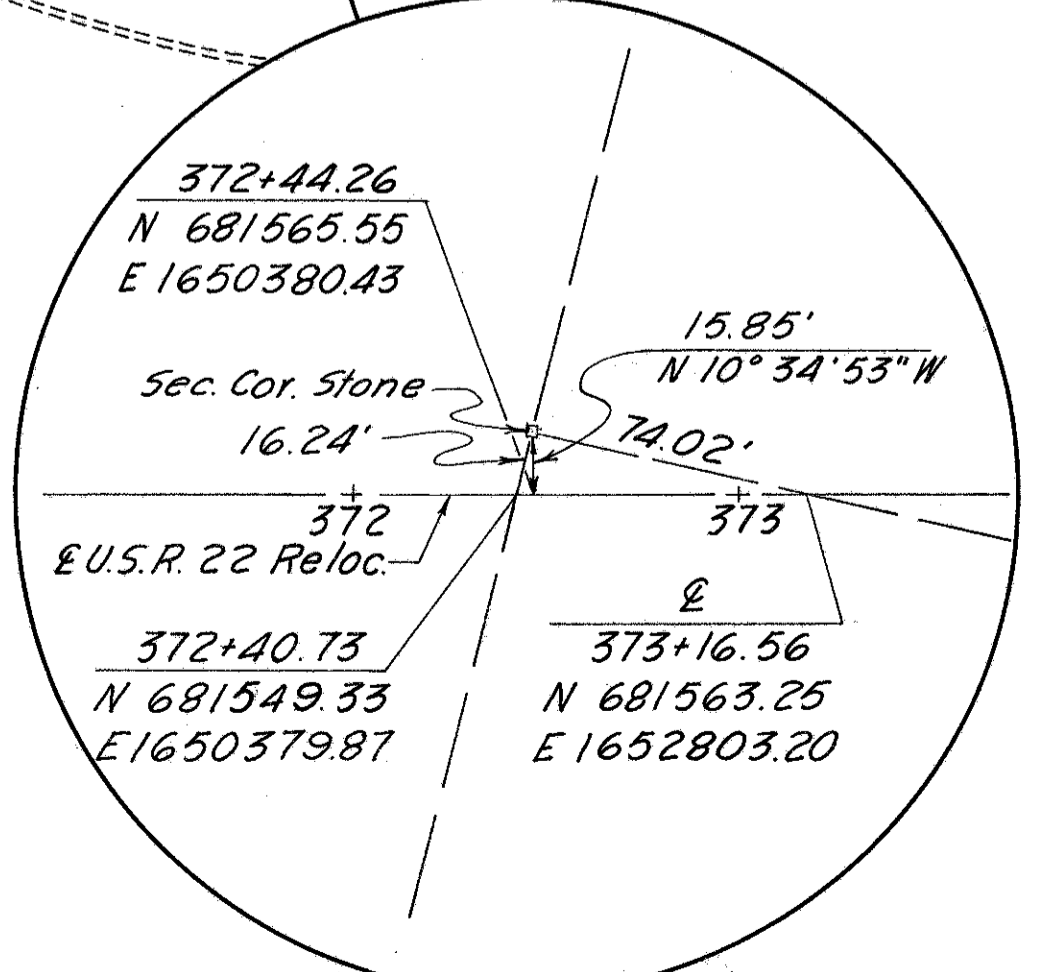
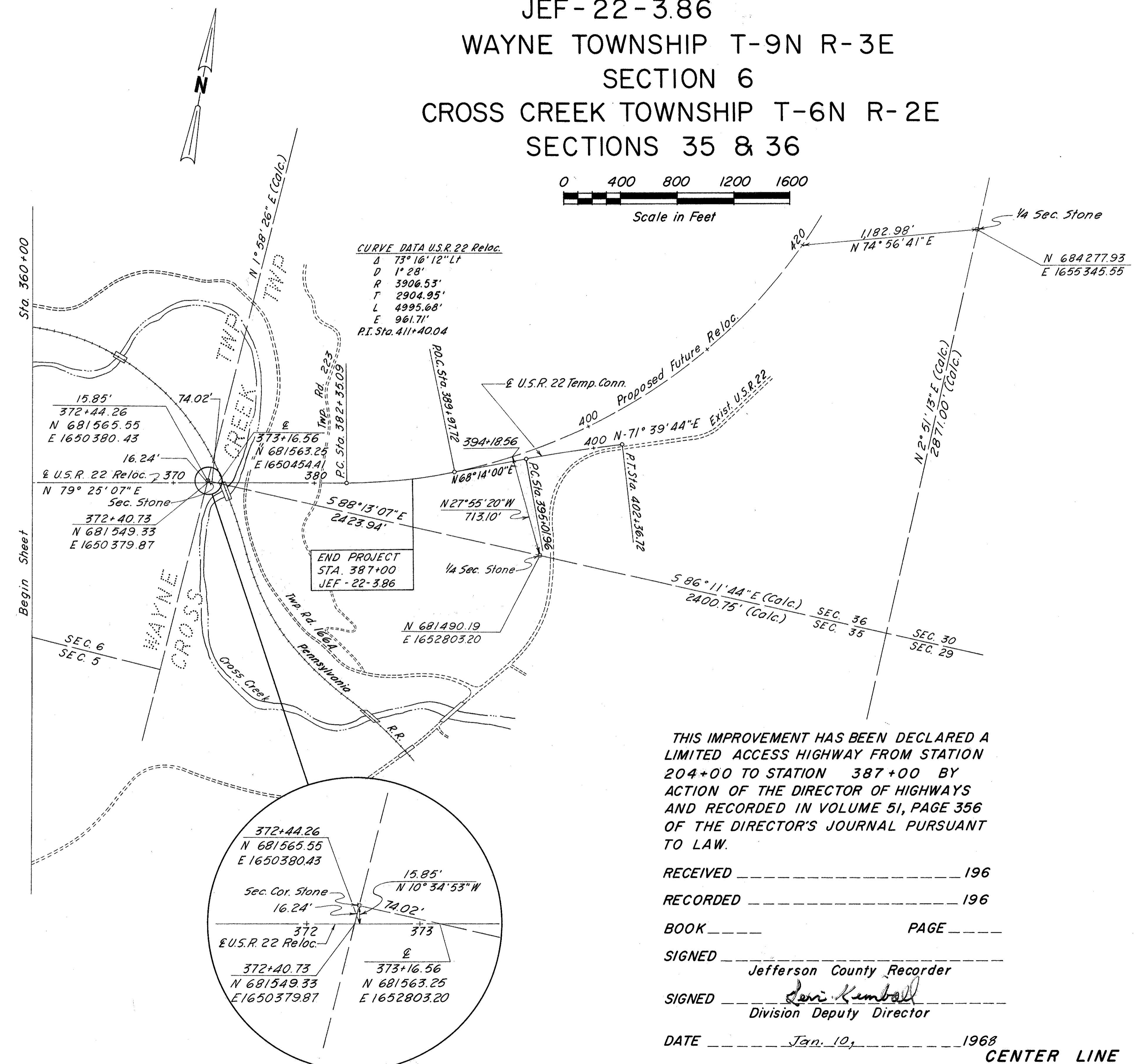
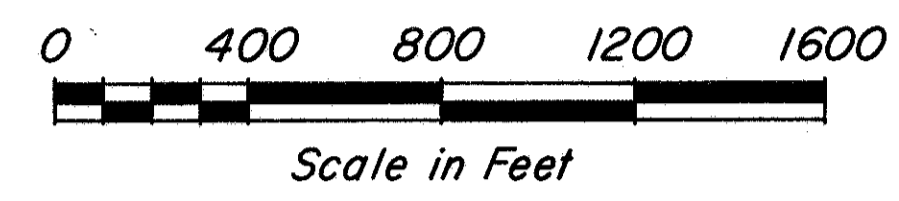
LIMITED ACCESS

FED. RD. DIVISION	STATE	PROJECT
2	OHIO	
JEF-22-3.86		



CENTER LINE SURVEY PLAT

JEFFERSON COUNTY, OHIO
 JEF-22-3.86
 WAYNE TOWNSHIP T-9N R-3E
 SECTION 6
 CROSS CREEK TOWNSHIP T-6N R-2E
 SECTIONS 35 & 36



THIS IMPROVEMENT HAS BEEN DECLARED A LIMITED ACCESS HIGHWAY FROM STATION 204+00 TO STATION 387+00 BY ACTION OF THE DIRECTOR OF HIGHWAYS AND RECORDED IN VOLUME 51, PAGE 356 OF THE DIRECTOR'S JOURNAL PURSUANT TO LAW.

RECEIVED _____ 196
 RECORDED _____ 196
 BOOK _____ PAGE _____
 SIGNED _____
 Jefferson County Recorder
 SIGNED Leri Kumbal
 Division Deputy Director
 DATE Jan. 10, _____ 1968


I HEREBY CERTIFY THAT THIS PLAT IS A TRUE DELINEATION OF A SURVEY MADE FOR THE OHIO DEPARTMENT OF HIGHWAYS IN 1966 BY STICKLEN - BELSHEIM & ASSOCIATES. 1000 HIGH STEET WORTHINGTON, OHIO

Aaron W. Lowry DATE 1/9/68
 Aaron W. Lowry Reg. Sur. No. 4821

317009
 State of Ohio, Jefferson County, ss
 PRESENTED for RECORD 1/17/68
 RECORDED 9:30 1/17/68
 VOL. No. 1 PAGE 22
 Recorder's Fee 28.25

TRANSFER NOT NECESSARY
1/17/68
 STEPHEN J. HAMROCK
 COUNTY AUDITOR

APPROVED
 JEFFERSON COUNTY TRANSFER & ENGINEERING DEPARTMENT



CENTER LINE SURVEY PLAT Sta. 360+00 to Sta. 387+00

RRC-3

STATE OF OHIO
DEPARTMENT OF HIGHWAYS

FED. RD DIVISION	STATE	PROJECT	
2	OHIO	STATE	

JEF-22-3.86

LIMITED ACCESS

This improvement is especially designed for through traffic and has been declared a limited access highway or freeway by action of the Director of Highways in accordance with the provisions of Section 5511.02 of the Revised Code of Ohio.

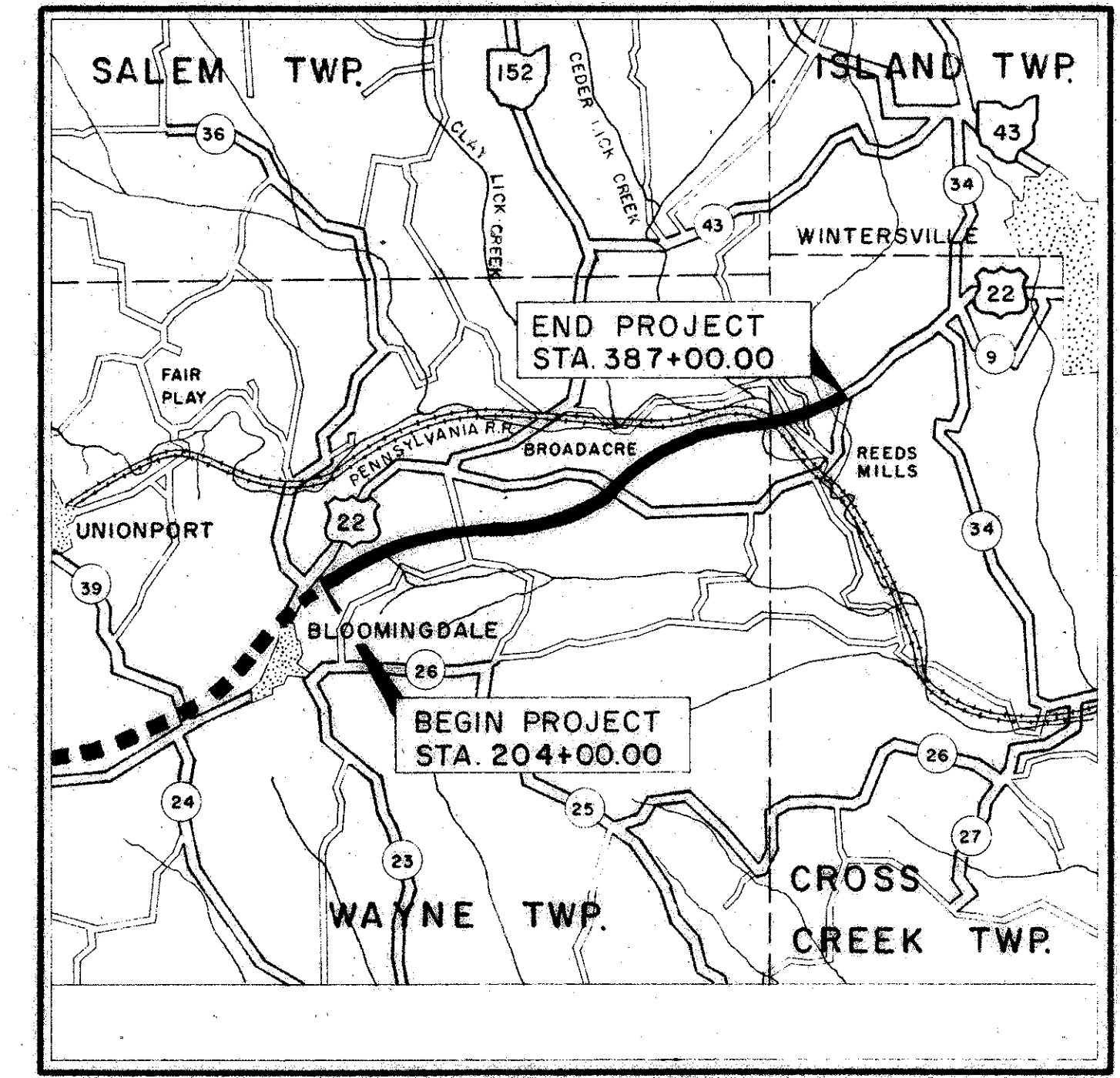
DESIGN	DESIGNATION		
Current ADT (1968)	4080	v.p.d.	
Design Year ADT (1988)	6730	v.p.d.	
D.H.V.	808	v.p.h.	
D. (Directional Distribution)	4038	v.p.h.	
T. (Percent B & C Trucks)	16	percent	
V. (Design Speed)	70	m.p.h.	

JEF-22-3.86

JEFFERSON COUNTY WAYNE & CROSS CREEK TOWNSHIPS GRADE SEPARATION WITH PENNSYLVANIA R.R.

CONVENTIONAL SIGNS

State Line	-----	
County Line	-----	
Township Line	-----	
Section Line	-----	
Center Line	-----	
Corporation Line	-----	
Fence Line	-----	
Guard Rail (existing)	-----	
Guard Rail (proposed)	-----	
Railroads	-----	
Power Poles	-----	
Telephone Poles	-----	
Trees or Stumps (existing)	-----	
Property Line	-----	P/L
Right of Way with Limited Access	-----	LA RW
Right of Way without Limited Access	-----	RW
Existing Right of Way	-----	
Right of Way Limited Access Only	-----	LA



LOCATION MAP

SCALE OF MILES

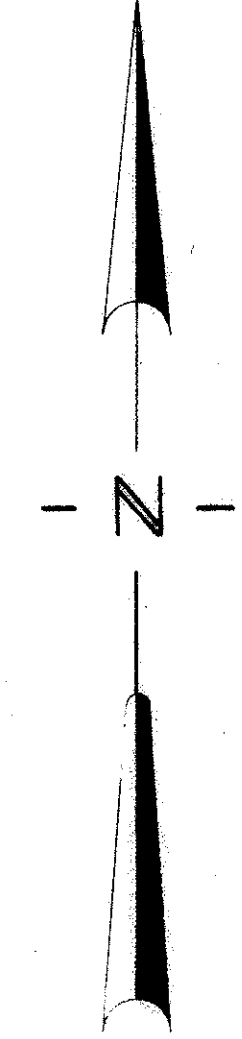


Portion to be improved	-----
Portion to be improved under separate contract	-----
State Roads	-----
Other Roads	-----

1967 SPECIFICATIONS

The standard specifications of the State of Ohio, Department of Highways, including changes and supplemental specifications listed in the proposal shall govern this improvement.

The right of way for this improvement will be provided by the State of Ohio.



CENTER LINE SURVEY PLAT

JEFFERSON COUNTY, OHIO

JEF-22-3.86

WAYNE TOWNSHIP T-9N R-3E

SECTION 17

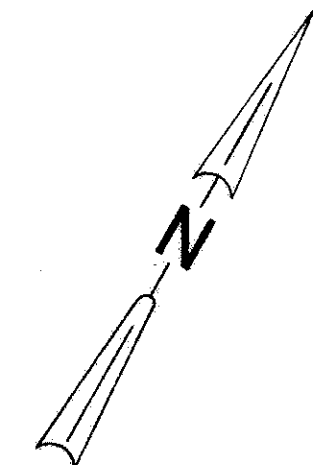
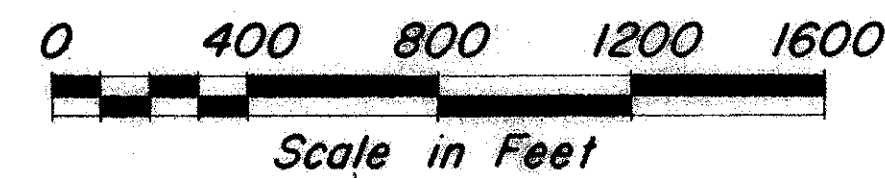
LIMITED ACCESS

FED. RD. DIVISION	STATE	PROJECT
2	OHIO	

485
516

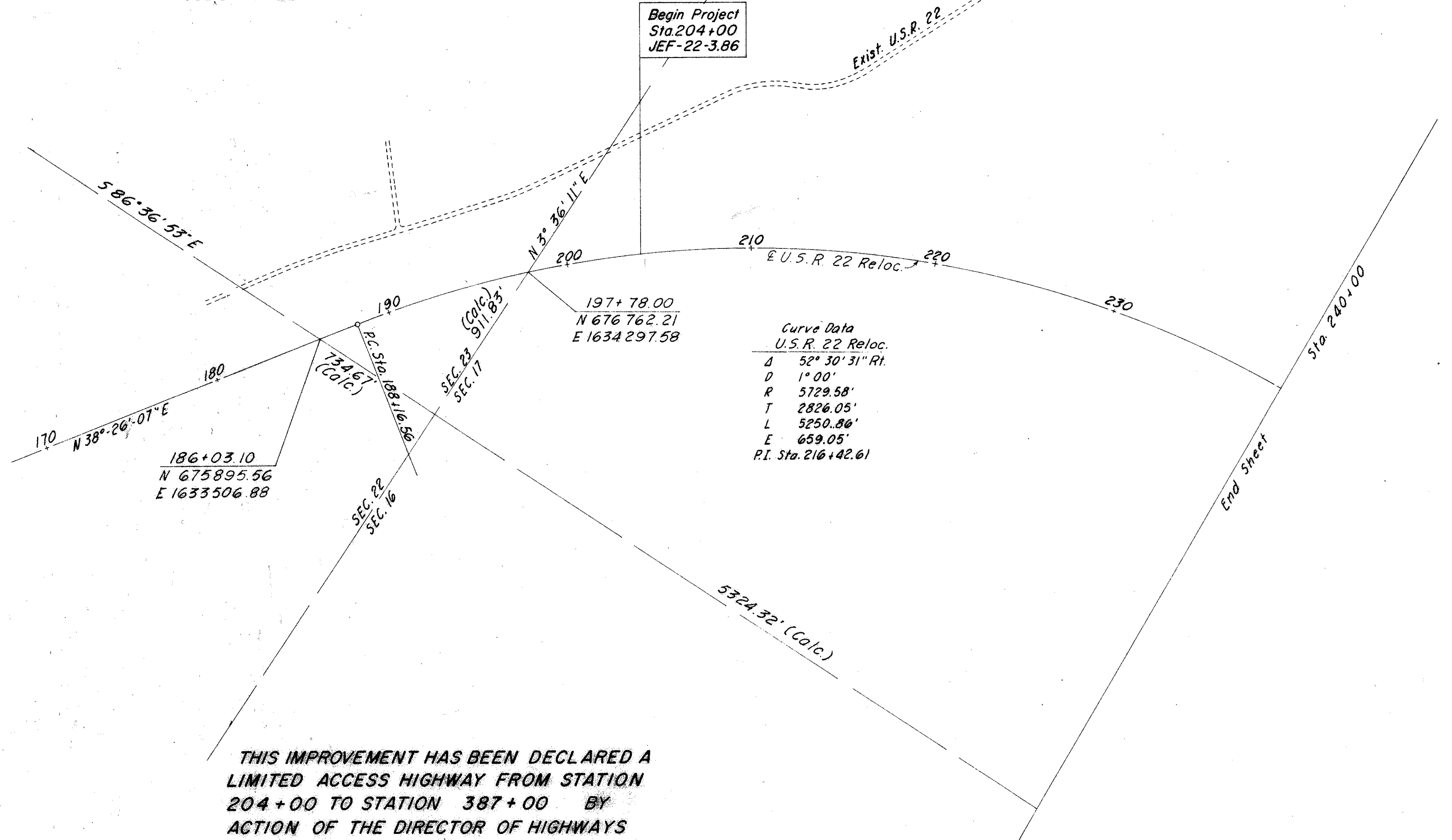
JEF-22-3.86

1
32



CONCRETE MONUMENTS TO BE PLACED ON CENTERLINE AT THE FOLLOWING LOCATIONS DURING CONSTRUCTION		
Reloc. U. S. R. 22		Exist. U.S.R. 22 Reloc.
P.O.C. Sta. 208+00	P.O.T. Sta. 309+00	P.O.T. Sta. 1-1 2+00
P.O.C. Sta. 214+00	P.O.T. Sta. 313+00	T.S. Sta. 2+24.95
P.O.C. Sta. 219+00	P.C. Sta. 317+66.14	C.S. Sta. 4+24.95
P.O.C. Sta. 225+00	P.O.C. Sta. 324+00	C.S. Sta. 5+54.83
P.O.C. Sta. 230+00	P.O.C. Sta. 330+00	S.T. Sta. 7+54.83
P.O.C. Sta. 235+00	P.O.C. Sta. 336+00	P.O.T. Sta. 13+00
P.T. Sta. 240+67.42	P.T. Sta. 342+10.97	T.S. Sta. 16+99.53
P.O.T. Sta. 246+00	P.O.T. Sta. 348+00	S.C. Sta. 18+99.53
P.O.T. Sta. 252+00	P.O.T. Sta. 354+00	C.S. Sta. 24+27.03
P.O.T. Sta. 258+00	P.O.T. Sta. 357+00 (2)*	S.T. Sta. 26+27.03
P.O.T. Sta. 264+00	P.O.T. Sta. 363+00 (2)*	P.O.T. Sta. 28+00
P.O.T. Sta. 270+00	P.O.T. Sta. 368+40	
P.O.T. Sta. 275+00	P.O.T. Sta. 376+15	
P.O.T. Sta. 280+00	P.C. Sta. 382+35.09	
T.S. Sta. 284+73.56		
S.C. Sta. 288+73.56		
P.O.C. Sta. 295+00		
C.S. Sta. 300+52.99		
S.T. Sta. 304+52.99		
	TOTAL 35	TOTAL 11

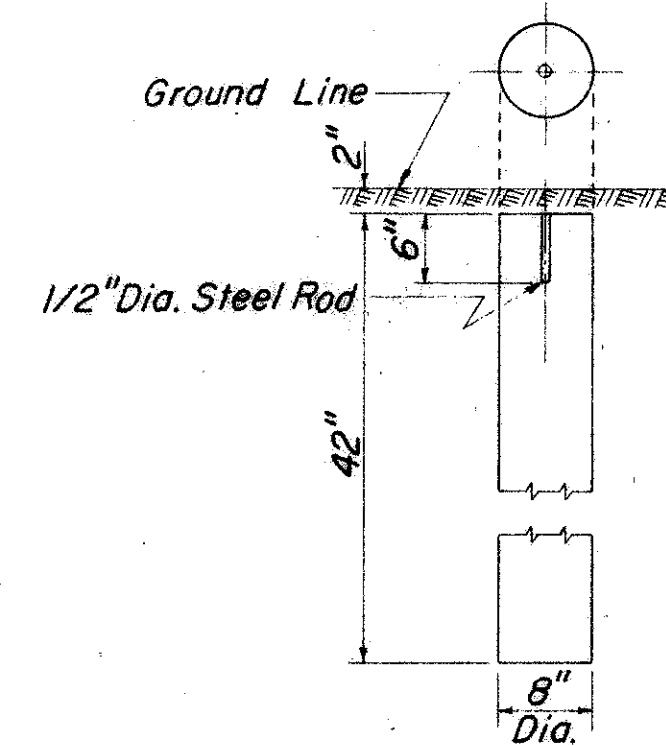
* Note: Place Monuments 10' Lt. & Rt. of C



Curve Data
U.S.R. 22 Reloc.

D	52° 30' 31" Rt.
D	1° 00'
R	5729.58'
T	2826.05'
L	5250.86'
E	659.05'
P.I. Sta.	216+42.61

CENTERLINE REFERENCE MONUMENT DETAIL



NOTE: For monument assembly detail see standard drawing MC-1 (Rev. 6-1-65).

MONUMENT SYMBOLS


- ⊕ Concrete Monument
- ⊞ Monument Assembly

THIS IMPROVEMENT HAS BEEN DECLARED A LIMITED ACCESS HIGHWAY FROM STATION 204+00 TO STATION 387+00 BY ACTION OF THE DIRECTOR OF HIGHWAYS AND RECORDED IN VOLUME 51, PAGE 356 OF THE DIRECTOR'S JOURNAL PURSUANT TO LAW.

RECEIVED _____ 196
 RECORDED _____ 196
 BOOK _____ PAGE _____
 SIGNED _____
 Jefferson County Recorder
 SIGNED _____
 Division Deputy Director
 DATE _____ 196

I HEREBY CERTIFY THAT THIS PLAT IS A TRUE DELINEATION OF A SURVEY MADE FOR THE OHIO DEPARTMENT OF HIGHWAYS IN 1966 BY STICKLEN-BELSHEIM & ASSOCIATES, 1000 HIGH STREET WORTHINGTON, OHIO

Aaron W. Lowry DATE 1/9/68
 Aaron W. Lowry Reg. Sur. No. 4821



CENTER LINE SURVEY PLAT Sta. 204+00 to Sta. 240+00

CENTER LINE SURVEY PLAT

JEFFERSON COUNTY, OHIO

JEF-22-3.86

WAYNE TOWNSHIP T-9N R-3E

SECTIONS 5, 6, 11, & 17

LIMITED ACCESS

FED. RD. DIVISION	STATE	PROJECT
2	OHIO	

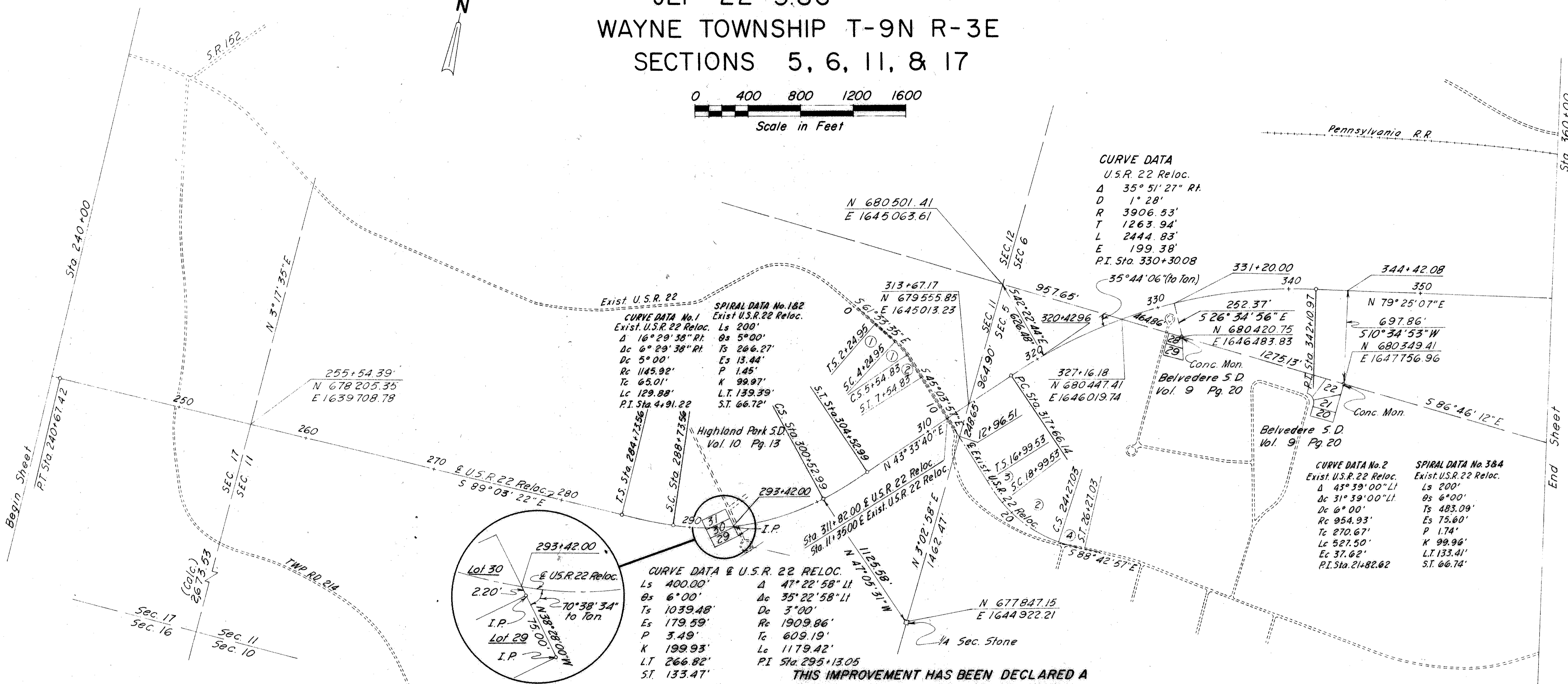
JEF-22-3.86

486
516

2
32

0 400 800 1200 1600

Scale in Feet



CURVE DATA

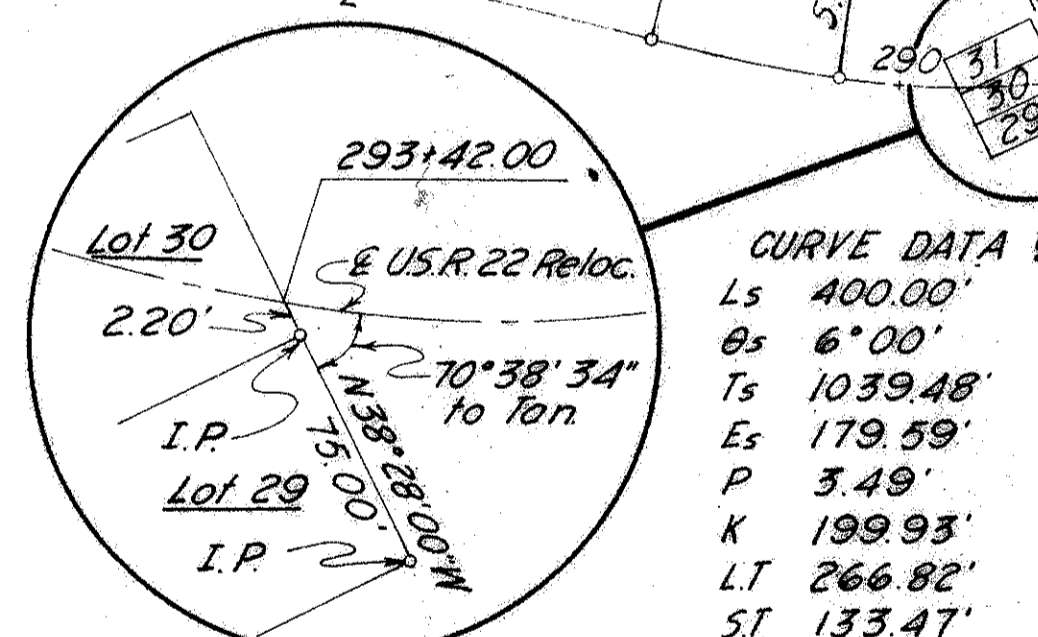
U.S.R. 22 Reloc.
 Δ 35° 51' 27" Rt.
 D 1° 28'
 R 3906.53'
 T 1263.94'
 L 2444.83'
 E 199.38'
 P.I. Sta. 330+30.08

Exist. U.S.R. 22
CURVE DATA No. 1
 Exist. U.S.R. 22 Reloc.
 Ls 200'
 Δ 16° 29' 38" Rt.
 Dc 6° 29' 38" Rt.
 Ts 266.27'
 Es 13.44'
 Rc 1145.92'
 Tc 65.01'
 Lc 129.88'
 P.I. Sta. 4+91.22

SPIRAL DATA No. 182
 Exist. U.S.R. 22 Reloc.
 Ls 200'
 Δ 5° 00'
 Ts 266.27'
 Es 13.44'
 P 1.45'
 K 99.97'
 L.T. 139.39'
 S.T. 66.72'

CURVE DATA No. 2
 Exist. U.S.R. 22 Reloc.
 Δ 43° 39' 00" Lt.
 Dc 31° 39' 00" Lt.
 Ts 483.09'
 Es 75.60'
 Rc 954.93'
 Tc 270.67'
 Lc 527.50'
 Ec 37.62'
 P.I. Sta. 21+82.62

SPIRAL DATA No. 384
 Exist. U.S.R. 22 Reloc.
 Ls 200'
 Δ 6° 00'
 Ts 483.09'
 Es 75.60'
 P 1.74'
 K 99.96'
 L.T. 133.41'
 S.T. 66.74'



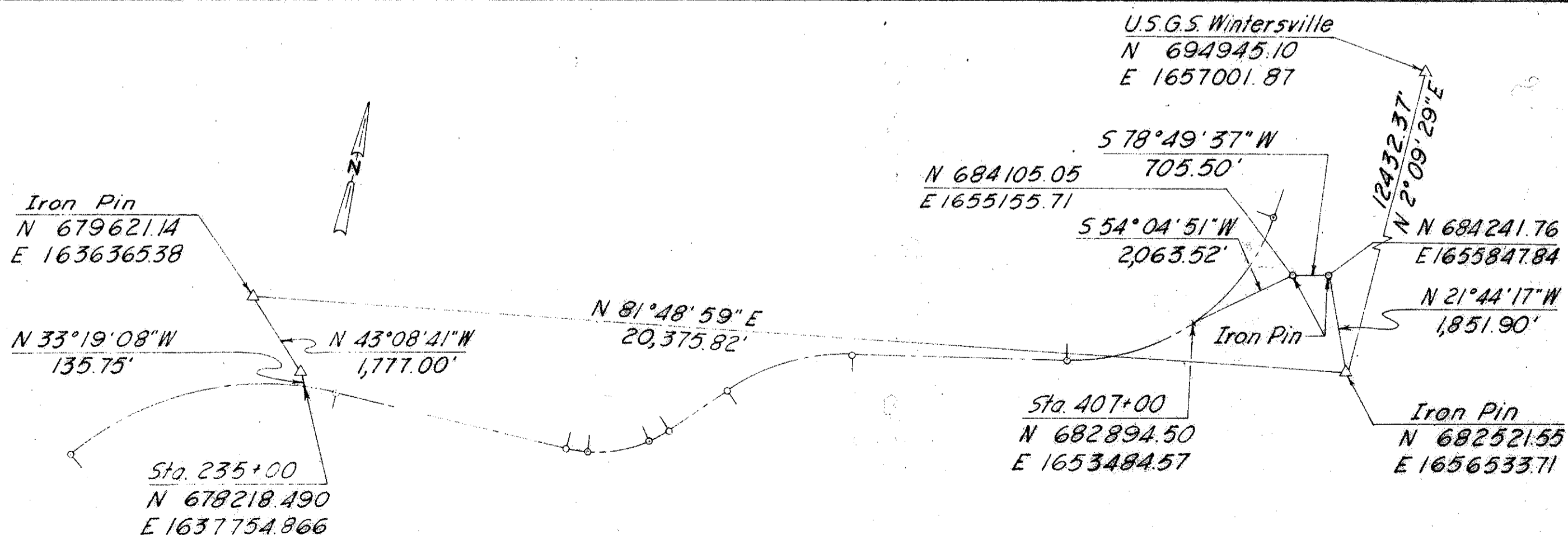
CURVE DATA & U.S.R. 22 RELOC.
 Ls 400.00'
 Δ 47° 22' 58" Lt.
 Dc 35° 22' 58" Lt.
 Ts 1039.48'
 Es 179.59'
 Rc 1909.86'
 Tc 609.19'
 Lc 1179.42'
 Ec 266.82'
 P.I. Sta. 295+13.05

THIS IMPROVEMENT HAS BEEN DECLARED A LIMITED ACCESS HIGHWAY FROM STATION 204+00 TO STATION 387+00 BY ACTION OF THE DIRECTOR OF HIGHWAYS AND RECORDED IN VOLUME 51, PAGE 356 OF THE DIRECTOR'S JOURNAL PURSUANT TO LAW.

RECEIVED ----- 196
 RECORDED ----- 196
 BOOK ----- PAGE -----
 SIGNED -----
 Jefferson County Recorder
 SIGNED -----
 Division Deputy Director
 DATE ----- 196

I HEREBY CERTIFY THAT THIS PLAT IS A TRUE DELINEATION OF A SURVEY MADE FOR THE OHIO DEPARTMENT OF HIGHWAYS IN 1966 BY STICKLEN - BELSHEIM & ASSOCIATES. 1000 HIGH STREET WORTHINGTON, OHIO

Aaron W. Lowry DATE 1/9/68
 Aaron W. Lowry Reg. Sur. No. 4821



TRAVERSE CONTROL DETAIL

CENTER LINE SURVEY PLAT

JEFFERSON COUNTY, OHIO

JEF-22-3.86

WAYNE TOWNSHIP T-9N R-3E

SECTION 6

CROSS CREEK TOWNSHIP T-6N R-2E

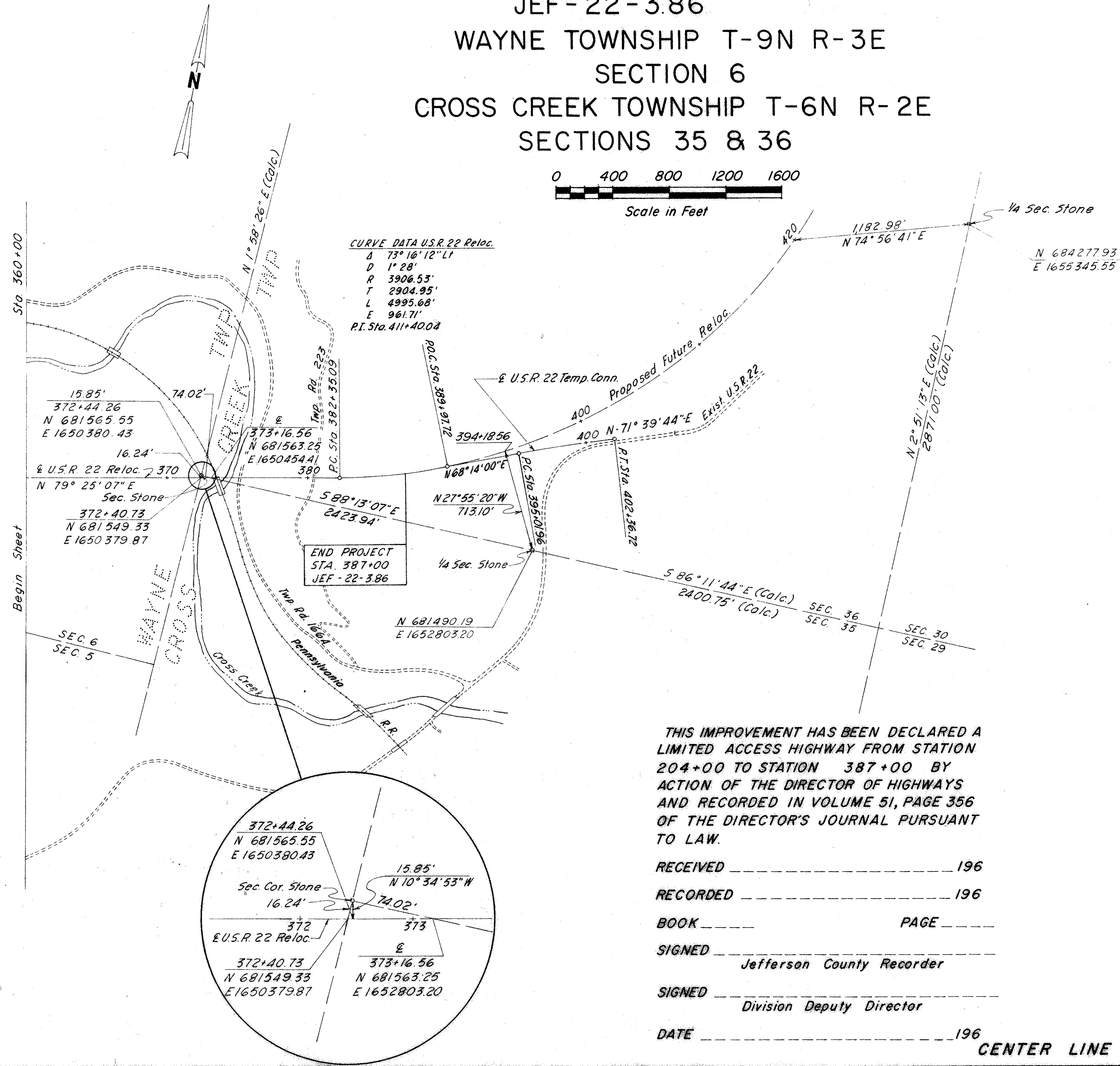
SECTIONS 35 & 36

LIMITED ACCESS

FED. RD. DIVISION	STATE	PROJECT
2	OHIO	

JEF-22-3.86

487
516
3
32



THIS IMPROVEMENT HAS BEEN DECLARED A LIMITED ACCESS HIGHWAY FROM STATION 204+00 TO STATION 387+00 BY ACTION OF THE DIRECTOR OF HIGHWAYS AND RECORDED IN VOLUME 51, PAGE 356 OF THE DIRECTOR'S JOURNAL PURSUANT TO LAW.

RECEIVED ----- 196
 RECORDED ----- 196
 BOOK ----- PAGE -----
 SIGNED -----
 Jefferson County Recorder
 SIGNED -----
 Division Deputy Director
 DATE ----- 196

I HEREBY CERTIFY THAT THIS PLAT IS A TRUE DELINEATION OF A SURVEY MADE FOR THE OHIO DEPARTMENT OF HIGHWAYS IN 1966 BY STICKLEN - BELSHEIM & ASSOCIATES, 1000 HIGH STEET WORTHINGTON, OHIO

Aaron W. Lowry DATE 4/9/68
 Aaron W. Lowry Reg. Sur. No. 4821



PROPERTY MAP & UTILITIES PLAN

LIMITED ACCESS

FED. RD. DIVISION	STATE	PROJECT
2	OHIO	

488
516

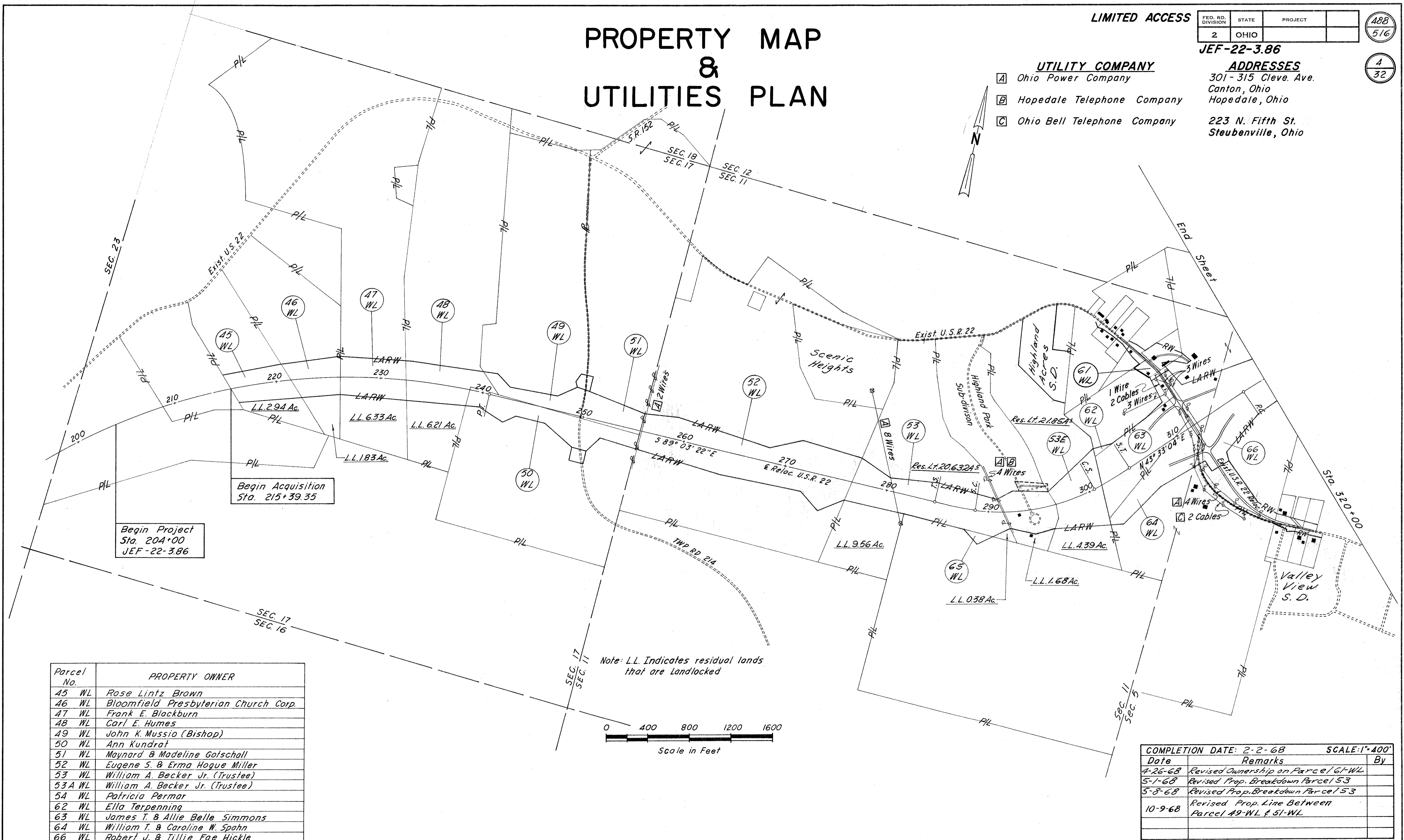
JEF-22-3.86

ADDRESSES

- UTILITY COMPANY**
- Ⓐ Ohio Power Company
 - Ⓑ Hopedale Telephone Company
 - Ⓒ Ohio Bell Telephone Company

301 - 315 Cleve. Ave.
Canton, Ohio
Hopedale, Ohio
223 N. Fifth St.
Stuebenville, Ohio

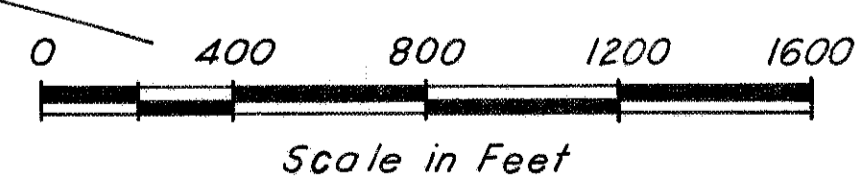
4
32



Begin Acquisition
Sta. 215+39.35

Begin Project
Sta. 204+00
JEF-22-3.86

Note: L.L. Indicates residual lands that are Landlocked



Parcel No.	PROPERTY OWNER
45 WL	Rose Lintz Brown
46 WL	Bloomfield Presbyterian Church Corp.
47 WL	Frank E. Blackburn
48 WL	Carl E. Humes
49 WL	John K. Mussio (Bishop)
50 WL	Ann Kundrat
51 WL	Maynard & Madeline Gotschall
52 WL	Eugene S. & Erma Hogue Miller
53 WL	William A. Becker Jr. (Trustee)
53A WL	William A. Becker Jr. (Trustee)
54 WL	Patricia Permar
62 WL	Ella Terpenning
63 WL	James T. & Allie Belle Simmons
64 WL	William T. & Caroline W. Spohn
66 WL	Robert J. & Tillie Fae Hickie
67 WL	John C. & Irene Terpenning

Date	Remarks	By
2-2-68	COMPLETION DATE	
4-26-68	Revised Ownership on Parcel 67-WL	
5-1-68	Revised Prop. Breakdown Parcel 53	
5-8-68	Revised Prop. Breakdown Parcel 53	
10-9-68	Revised Prop. Line Between Parcel 49-WL & 51-WL	

WAYNE TWP.
T-9N R-3E
Sections 17, 11, & 5

PROPERTY MAP Sta. 204+00 to Sta. 320+00

PROPERTY MAP & UTILITIES PLAN

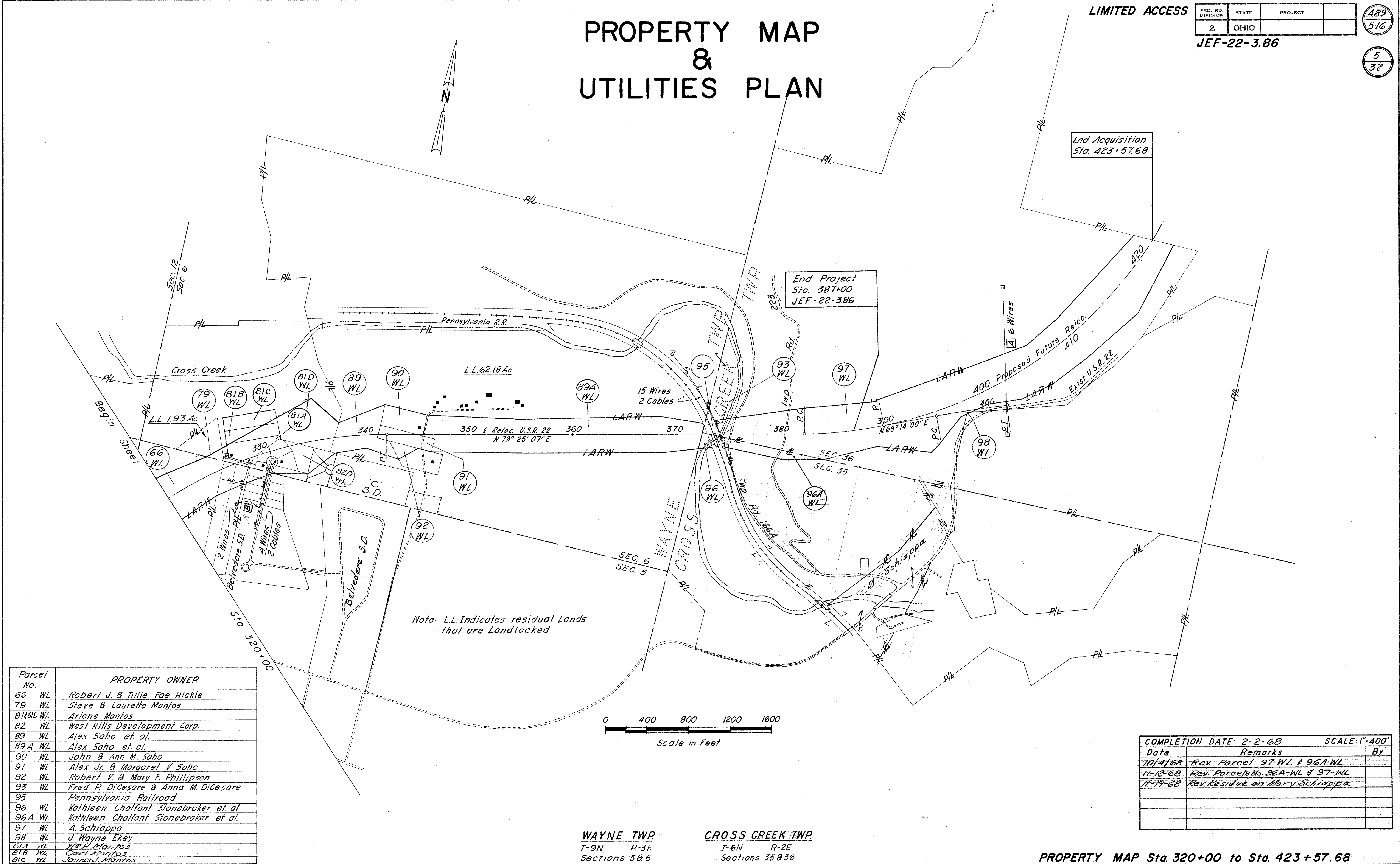
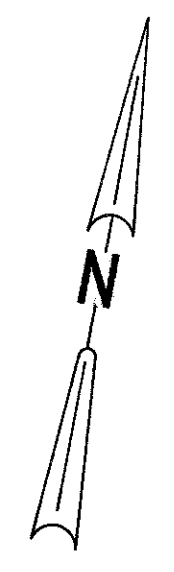
LIMITED ACCESS

FED. RD. DIVISION	STATE	PROJECT
2	OHIO	

JEF-22-3.86

489
516

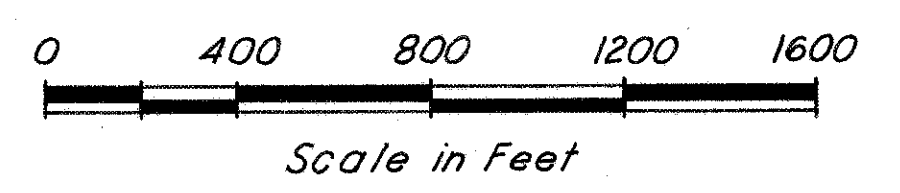
5
32



End Project
Sta. 387+00
JEF-22-386

End Acquisition
Sta. 423+57.68

Note: L.L. Indicates residual Lands that are Landlocked



Parcel No.	PROPERTY OWNER
66 WL	Robert J. & Tillie Fae Hickie
79 WL	Steve & Lauretta Mantos
81&81D WL	Arlene Mantos
82 WL	West Hills Development Corp.
89 WL	Alex Saho et. al.
89A WL	Alex Saho et. al.
90 WL	John & Ann M. Saho
91 WL	Alex Jr. & Margaret V. Saho
92 WL	Robert V. & Mary F. Phillipson
93 WL	Fred P. DiCesare & Anna M. DiCesare
95	Pennsylvania Railroad
96 WL	Kathleen Chalfant Stonebraker et. al.
96A WL	Kathleen Chalfant Stonebraker et. al.
97 WL	A. Schiappa
98 WL	J. Wayne Ekey
81A WL	Wm. H. Mantos
81B WL	Carl Mantos
81c WL	James J. Mantos

WAYNE TWP
T-9N R-3E
Sections 5 & 6

CROSS CREEK TWP
T-6N R-2E
Sections 35 & 36

COMPLETION DATE: 2-2-68		SCALE: 1"=400'
Date	Remarks	By
10/7/68	Rev. Parcel 97-WL & 96A-WL	
11-12-68	Rev. Parcels No. 96A-WL & 97-WL	
11-19-68	Rev. Residue on Mary Schiappa	

PROPERTY MAP Sta. 320+00 to Sta. 423+57.68

SUMMARY OF ADDITIONAL RIGHT OF WAY REQUIRED

LIMITED ACCESS

Table with columns: FED. RD. DIVISION (2), STATE (OHIO), PROJECT (), and a small table with values 490 and 516.

JEF-22-3.86

TOTAL NUMBER OF OWNERS 50
TOTAL NUMBER OF OWNERS WITH STRUCTURES 9

Main table on the left side of the page, listing parcels 45WL through 63-T with columns for owner, deed record, record area, to be acquired, residue, funds, sheet no., and remarks.

Main table on the right side of the page, continuing the list of parcels from 64WL through 83WL with columns for owner, deed record, record area, to be acquired, residue, funds, sheet no., and remarks.

L.L. indicates residual lands that are landlocked
S Indicates 100% State Funds
Area to be acquired includes P.R.O. on all WL parcels only
*- Indicates P.R.O. Outside Limits of T.B.A. Areas

Table with columns: Date, Remarks, Date, Remarks. It tracks property breakdowns and parcel additions between 4-30-68 and 7-15-68.

Table with columns: Date, Remarks, By. It lists completion dates and who performed the work, such as 'Revised Parcels No 45WL thru 51WL & 62WL thru 65WL & 67, 76, 77 & 80-WL off' dated 3-22-68.

SUMMARY OF ADDITIONAL RIGHT OF WAY REQUIRED

LIMITED ACCESS

FED. RD. DIVISION	STATE	PROJECT
2	OHIO	

JEF-22-3.86

491
516

7
32

TOTAL NUMBER OF OWNERS 50
TOTAL NUMBER OF OWNERS WITH STRUCTURES 9

PARCEL NO.	OWNER	DEED RECORD		RECORD AREA	TO BE ACQUIRED			RESIDUE		FUNDS	SHEET NO.	REMARKS
		BOOK	PAGE		LAND	PRESENT ROAD OCCUPIES	BLDGs.	LEFT	RIGHT			
86WL	Martha Marie Maley	425	193	0.54	0.54	-	Yes	-	-	S	24	Belvedere S.D. Lot 26
89WL 89AWL	Alex Saho	164	14	119.295 21.454	4.26 19.51	-	-	62.18LL	54.80	S	24,25 25,26,27	19.49 Ac. Sec. 6, 0.02 Sec. 36
90WL	John & Ann M Saho	297	517	2.010	2.01	-	Yes	-	-	S	25	
91WL	Alex Jr. & Margaret V. Saho	388	44	1.540	1.54	-	-	-	-	S	25	
92WL	Robert V. & Mary F. Phillipson	402	237	2.013	0.44	-	-	-	1.57	S	25	
93WL	Fred P. Di Cesare & Ann M. Di Cesare	402	11	141.102	0.27	-	-	140.83	-	S	27	
95 95A 95Aerial	Pennsylvania Railroad				2945.F. 2945.F. 167465.F.					S	27,28 27,28 27,28	
96WL 96AWL	Kathleen Chalfant Stonebraker et. al.	431	490	126.21	0.33 1.56	-	-	-	124.32	S	27 27	*- 5.27A ^c
97WL	Mary A. Schlappa	458	635	278.05	77.25	0.17	-	193.92	6.88	S	27,29 30,31,32	
98WL	J. Wayne Ekey	429	645	88.228	0.05	0.05	-	-	88.18	S	29,30	Limited Access rights *- 2.86A ^c
100	Ernest W. & Elsie V. Di Bacco	454	383	0.952	-	0.10	-	0.85	-	S	18,19	
101	Hency & Florence D. Vandeborne	417	501	1.17	-	0.12	-	1.05	-	S	18,19	
81-WL 81D-WL	Arlene Mantos	360	123	30.44	0.41 3.43		Yes	26.60	-	S	24	House Trailer
81A-WL	William H. Mantos	444	478	2.00	1.95		-	0.05LL	-	S	24	Area Corrected
81B-WL	Carl Mantos	444	476	1.933	1.12		-	0.81LL	-	S	24	
81C-WL	James J. Mantos	444	480	1.933	0.19		-	1.74LL	-	S	24	
58-WL	William Phillipson et. al.	123	514	7.73	0.07	0.07	~	~	~	S	18,20	Also owns Par. 58 ^c & 58A
81E-S	Eva C. Phillipson	345 137	575 24	9.24	0.01	-	-	-	9.24	S	24	
81F-S	William D. & Lillian M. Barnhouse	472	246	Lot 28	0.08	-	-	-	Lot 28	S	24	Belvedere S.D. 8 ^c Lot 28

COMPLETION DATE: 2-2-68		
Date	Remarks	By
3-22-68	Revised Parcels No. 96A-WL	Dix. Off.
4-4-68	Revised Parcel 81-WL, Added Parcels No. 81A-WL, 81B-WL, 81C-WL & 81D-WL	
7-15-68	Added Parcel 58-WL, Rev. Parcel 58	
10/4/68	Rev. Parcel No. 97-WL & 96A-WL	
10-10-68	Added Parcel 81D-S	
10-24-68	Added Parcel 81F-S, Changed Parcel 81D-S To Parcel 81E-S	

L.L. indicates residual lands that are landlocked
S indicates 100% State Funds
Area to be acquired includes P.R.O. on all WL parcels only
*- Indicates P.R.O. Outside Limits of T.B.A. Areas

SUMMARY OF ADDITIONAL R/W REQUIRED

SUMMARY OF PARCELS

LIMITED ACCESS

FED. RD. DIVISION	STATE	PROJECT
2	OHIO	

JEF-22-3.86

492
516

8
32

45 WL Rose Lintz Brown V 173 P 577		
Record Area 16.723 Ac.	T.B.A. 4.68 Ac.	Residue Lt. 9.10 Ac. Rt. 2.94 Ac.
46 WL Bloomfield Presbyterian Church Corp. V 378 P 55		
Record Area 18.917 Ac.	T.B.A. 3.11 Ac.	Residue Lt. 13.98 Ac. Rt. 1.83 Ac.
47 WL Frank E. Blackburn V 382 P 242		
Record Area 97.21A [±]	T.B.A. 5.15A [±]	Residue Lt. 85.73 A [±] Rt. 6.33A [±] L.L.
48 WL Carl E. Humes V 420 P 225		
Record Area 72.4 Ac. Sec. 17 12.48 Ac.	T.B.A. 6.17 Ac.	Residue Lt. 60.02 Ac. Rt. 6.21 Ac. Lt. 12.48 Ac.
49 WL John K. Mussio (Bishop) V 402 P 403		
Record Area 53.440 Ac.	T.B.A. 3.63 Ac.	Residue Lt. 49.50 Ac.
49 T.B.A. 0.24 Ac.		
50 WL Ann Kundrat V 172 P 312		
Record Area 49.35 Ac. 57.88 Ac.	T.B.A. 6.85 Ac. ~	Residue Rt. 42.08 Ac. Rt. 57.88 Ac.
50 T.B.A. 0.30 Ac.		
51 WL Maynard Gotschall & Madeline Gotschall V 297 P 111		
Record Area 50.720 Ac.	T.B.A. 3.34 Ac.	Residue Lt. 47.22 Ac.
51 T.B.A. 0.09A [±]		
52 WL Eugene S. Miller & Erma Hogue Miller V 320 P 278		
Record Area 47.50 Ac.	T.B.A. 8.73 Ac.	Residue Lt. 24.41A [±] Rt. 14.36A [±] L.L. Lt. 28.91A [±] Rt. 13.42A [±] L.L.
54.27A [±]	T.B.A. 11.94A [±]	

53 WL William A. Becker Jr. (Trustee) V 380 P 129		
Record Area 74.912A [±]	T.B.A. 11.94 Ac.	Residue Lt. 42.462A [±] Rt. 14.33A [±] L.L.
53A-WL T.B.A. 1.05 Ac. Lots 30, 31, & 32		
53B-WL T.B.A. 0.06 Ac. Lot 19 Lt. 0.10 A [±]		
53C-WL T.B.A. 0.34 Ac. Lot 20		
53D-WL T.B.A. 0.84 Ac. Lots 22, 23 & 24 * Rt. 0.31A [±] L.L. * Lot 24		
53E-WL T.B.A. 6.16 Ac.		
74.912A [±]	T.B.A. = 0.03A [±] Lot 33	Lt. 0.29A [±]
53F-WL T.B.A. = 0.34A [±]		
53A See Sheet No. 9		
53F-WL T.B.A. 0.05 Ac. Lot 27 Rt. 0.34A [±] L.L.		
54 WL Patricia Permar V 404 P 555		
Record Area 0.37 Ac.	T.B.A. 0.37 Ac. Lot 29	Residue 0.00 Ac.
55 WL Roy J. Wells V 409 P 422		
Record Area 0.36 Ac.	T.B.A. 0.27 Ac. Lot 28	Residue Rt. 0.09 Ac.
56 WL Howard S. & Margaret E. Hill V 442 P 485 Lot 25 V 437 P 592 Lot 26		
Record Area 0.95 Ac.	T.B.A. 0.01 Ac	Residue Rt. 0.94 Ac. L.L.
57 WL David W. Daily V 409 P 451		
Record Area 0.36 Ac.	T.B.A. 0.36 Ac. Lot 21	Residue 0.00 Ac.
58 William Phillipson et al. V 123 P 514		
Record Area 7.73 Ac.	T.B.A. 0.17 Ac.	Residue Lt. 7.21 Ac.
58A T.B.A. 0.07 Ac.		
58-WL T.B.A. = 0.07A [±]		

59 The Jefferson Building & Savings Company V 448 P 601		
Record Area 0.707 Ac.	T.B.A. 0.06 Ac.	Residue Rt. 0.59 Ac.
60 Wrenn Bethel V 404 P 196		
Record Area 1.395 Ac.	T.B.A. 0.18 Ac.	Residue Rt. 1.22 Ac.
60T Temporary Agreement 0.12 Ac.		
61 WL John C. & Irene Terpenning V 299 - P 108		
Record Area 0.439 Ac.	T.B.A. 0.15 Ac.	Residue 0.00 Ac.
61 T.B.A. 0.21 Ac.		
62 WL Ella Terpenning V 180 P 488		
Record Area 9.962 Ac.	T.B.A. 0.46 Ac.	Residue Lt. 8.57 Ac.
62A-WL T.B.A. 0.93 Ac.		
62T Temporary Agreement 0.04 Ac.		
63 WL James T. Simmons & Allie Belle Simmons V 391 P 287		
Record Area 11.03 Ac.	T.B.A. 11.03 Ac.	Residue 0.00 Ac.
63A-WL V 264 P 52A		
0.754 Ac.	T.B.A. 0.13 Ac.	Lt. 0.23 Ac.
63 V 264 P 52A 0.754 Ac. V 272 P 1 0.418 Ac. V 290 P 20A 0.756 Ac.		
0.754 Ac.	T.B.A. 0.39 Ac.	
0.418 Ac.	T.B.A. 0.29 Ac.	Lt. 0.13 Ac.
0.756 Ac.	T.B.A. 0.43 Ac.	Lt. 0.33 Ac.
63T Temporary Agreement 0.15 Ac.		

64 WL William T. Spahn & Caroline W. Spahn V 345 P 346		
Record Area 15.77 Ac. Tract #1 25.15 Ac. Tract #2	T.B.A. 3.78A [±] 0.06A [±]	Residue Rt. 11.88 Ac. Rt. 25.09 Ac.
64 15.77A [±] Tract #1 T.B.A. 0.00 64-T Temporary Agreement 0.08A [±]		
65 WL Mary Nelson V 411 P 572		
Record Area 107.7 Ac.	T.B.A. 0.27 Ac.	Residue Rt. 107.43 Ac.
66 WL Robert J. Hickie & Tillie Foe Hickie V 410 P 496		
Record Area 1.17 Ac. Tract #1 31.11 Ac. Tract #2 10.33 Ac. Tract #3 5.24 Ac. Tract #4	T.B.A. 0.61 Ac. 13.89 Ac. 7.64 Ac. 0.26 Ac.	Residue Lt. 0.56 Ac. Lt. 3.25 Ac. Rt. 10.42 Ac. Lt. 2.69 Ac. Lt. 4.98 Ac.
66 T.B.A. 2.75 Ac.		
66T Temporary Agreement 0.15 Ac.		
67 Frank E. Solter V 171 P 183 2.00 Ac. V 190 P 9 3.27 Ac.		
Record Area 2.00 Ac. 3.27 Ac.	T.B.A. 0.11 Ac.	Residue Lt. 1.71 Ac. Lt. 3.27 Ac.
67-T Temporary Agreement 0.15A [±]		
68T Paul K. Terpenning & Violet Terpenning V 382 P 600		
Temporary Agreement 0.07 Ac.		
70 Leah S. & Wilbur W. Grimm V 287 P 202		
Record Area Pt. Lot 13 (0.85A [±]) 0.10A [±] 0.95A [±]	T.B.A. 0.07 Ac. ~ T.B.A. 0.07A [±]	Residue Rt. 0.70 Ac. Rt. 0.10 A [±] Rt. 0.80

Date	Remarks
10-9-68	Revised Parcels 49-WL, 49, 51-WL and Added Parcel 51
12-9-68	Removed Parcel 53A-T, Added 53A & Revised 53 & 53-T

Date	Remarks
5-8-68	Revised Prop. Breakdown Parcel 53
6-17-68	Added Parcel 153, Revised Parcel 61 and Removed Parcel 61-T
7-15-68	Added Parcel 158-WL, Rev. Parcel 158

COMPLETION DATE: 2-2-68		
Date	Remarks	By
3-22-68	Revised Parcel Breakdowns on Parcels 11 ^o 47WL, 50WL, 51WL, 55WL, 58, 59, 63WL, 64WL, 65WL	Off.
4-4-68	Added owner to Parcel No. 70	
5-8-68	Revised Residue-Parcel No. 50-WL	
6-17-68	Added Prop. Breakdown on Parcel 166-WL	
7-15-68	Added Parcel 64	
8-12-68	Revised Ownership Parcel 61-WL	
8-30-68	Rev. Prop. Breakdown Parcel 158-WL	
5-1-68	Rev. Prop. Breakdown Parcel 153	

SUMMARY OF PARCELS

SUMMARY OF PARCELS

LIMITED ACCESS

FED. RD. DIVISION	STATE	PROJECT
2	OHIO	

493
516

JEF-22-3.86

9
32

<p>71 William W. Snodgrass & Margaret C. Snodgrass P.J. Semko (Land Contract) V 289 P 172</p> <p>Record Area Residue 0.98 Ac. T.B.A. 0.13 Ac. Lt. 0.75 Ac.</p>
<p>72 Thomas H. Snodgrass et al. V 132 P 56</p> <p>Record Area Residue 1.00 Ac. Lot 12 T.B.A. 0.04 Ac. Rt. 0.86 Ac.</p>
<p>73 Robert H. Millick & Jeannene A. Millick V 417-P 419 ; V 463-P 445</p> <p>Record Area Residue 0.815 Ac. T.B.A.=0.12 A^s Lt. 0.605 Ac. 0.908 A^s T.B.A.=0.09 A^s Lt. 0.748 A^s Total T.B.A.=0.21 A^s Lt. 1.353 A^s</p>
<p>74 Lester C. Tressler V 459 P 177</p> <p>Record Area Residue 0.555 Ac. T.B.A. 0.04 Ac. Rt. 0.39 Ac.</p>
<p>76 Grace DeFoor V 207 P 43</p> <p>Record Area Residue 7.152 Ac. T.B.A. 0.02 Ac. Rt. 6.62 Ac.</p>
<p>77 William R. DeFoor & Naomi R. DeFoor V 334 P 481 0.310 Ac. V 330 P 24 0.206 Ac.</p> <p>Record Area Residue 0.310 Ac. T.B.A. 0.031 Ac. Rt. 0.279 Ac. (Corrected) 0.206 Ac. T.B.A. 0.004 Ac. Rt. 0.202 Ac.</p>
<p>78 WL James P. Kunzler V 457 P 659</p> <p>Record Area Residue 3.107 Ac. T.B.A. 0.39 Ac. Rt. 2.72 Ac.</p>
<p>79 WL Steve Mantos & Loretta Mantos V 351 P 55</p> <p>Record Area Residue 2.12 Ac. T.B.A. 0.19 Ac. Lt. 1.93 Ac. LL</p>

<p>80 WL Maybelle C. Rutan V 381 P 526</p> <p>Record Area Residue *1.12 Ac. T.B.A. 1.12 Ac. (Corrected) 0.00 Ac. * Shown as 1.00 A^s on Tax Map</p>
<p>For Parcels No. 81-WL, 81A-WL, 81B-WL, 81C-WL, & 81D-WL, See end of this sheet.</p>
<p>82 WL West Hills Development Corp. V 365 P 41 Belvedere S.D. "B" & "C"</p> <p>Record Area Residue 0.60 Ac. Lots 21 & 22 T.B.A. 0.37 Ac. 0.00 Ac.</p> <p>0.32 A^s Lot 24 T.B.A.=0.32 A^s 0.00 A^s 0.69 A^s Lot 25 T.B.A.=0.69 A^s 0.00 A^s</p> <p>V. 400-P. 265</p> <p>0.59 A^s Lot 27 T.B.A.=0.29 A^s Rt. 0.30 A^s * 1.66 A^s (Land) T.B.A.=1.22 A^s 0.00 A^s 0.49 A^s Lot 11 T.B.A.=0.32 A^s Rt. 0.17 A^s 0.60 A^s Lot 12 T.B.A.=0.31 A^s Rt. 0.29 A^s Lots 1 Thru 9 T.B.A.=0.00 A^s Rt. Lots 1 Thru 9 Lots 13 Thru 20 T.B.A.=0.00 A^s Rt. Lots 13 Thru 20 * Calculates 1.22 A^s</p> <p>82 0.60 A^s Lots 21 & 22 T.B.A.=0.24 A^s 0.00 A^s 82-S Lots 27 & 12 T.B.A.=0.22 A^s</p>
<p>83 WL Alvin F. Orr & Eileen M. Orr V 387 P 476</p> <p>Record Area Residue 0.24 Ac. Lot 23 T.B.A. 0.24 Ac. 0.00 Ac.</p>
<p>86 WL Martha Marie Moley V 425 P 193</p> <p>Record Area Residue 0.54 Ac. Lot 26 T.B.A. 0.54 Ac. 0.00 Ac.</p>
<p>89 WL Alex Saho et al. V 164 P 14</p> <p>Record Area Residue 119.295 Ac. Tract #1 T.B.A. 4.26 Ac. Rt. 52.30 Ac. Lt. 47.71 A^s L.L.</p> <p>89A-WL 119.295 Ac. Tract #1 T.B.A. 15.03 Ac. 21.454 Ac. Tract #2 T.B.A. 4.48 Ac. Rt. 250 Ac. Lt. 14.47 A^s L.L.</p>

<p>90 WL John Saho & Ann M. Saho V 297 P 517</p> <p>Record Area Residue 2.010 Ac. T.B.A. 2.01 Ac. 0.00 Ac.</p>
<p>91 WL Alex Saho Jr. & Margaret V. Saho V 388 P 44</p> <p>Record Area Residue 1.540 Ac. T.B.A. 1.54 Ac. 0.00 Ac.</p>
<p>92 WL Robert V. Phillipson & Mary F. Phillipson V 402 P 237</p> <p>Record Area Residue 2.013 Ac. T.B.A. 0.44 Ac. 1.57 Ac.</p>
<p>93 WL Fred P. DiCesare & Anna M. DiCesare V 402 P 11</p> <p>Record Area Residue 141.102 Ac. T.B.A. 0.27 Ac. Lt. 140.83 Ac.</p>
<p>96 WL Kathleen Chalfant Stonebraker V 431 P 490</p> <p>Record Area Residue 126.21 Ac. T.B.A. 0.33 Ac. Rt. 124.32 Ac.</p>
<p>96A-WL T.B.A. 1.56 Ac.</p>
<p>97 WL Mary A. Schiappo V 458 P 635</p> <p>Record Area Residue 278.05 Ac. T.B.A. 77.25 Ac. Lt. 193.92 Ac. Rt. 688 Ac.</p>
<p>98 WL J. Wayne Ekey V 429 P 645</p> <p>Record Area Residue 88.228 Ac. T.B.A. 0.05 Ac. Rt. 88.18 Ac.</p>

<p>100 Ernest W. & Elsie V. DiBacco V 454 P 383</p> <p>Record Area Residue 0.952 Ac. T.B.A. 0.10 Ac. Lt. 0.85 Ac.</p>
<p>101 Henry & Florence D. Vandeborne V 417 P 501</p> <p>Record Area Residue 1.17 Ac. T.B.A. 0.12 Ac. Lt. 1.05 Ac.</p>
<p>81A-WL William H. Mantos Vol. 444 - P 478</p> <p>Deed Area Residue * 1.933 A^s T.B.A. = 1.95 A^s Lt. 0.05 A^s L.L. * Calculates 2.00 A^s</p>
<p>81B-WL Carl Mantos Vol. 444 - P 476</p> <p>Deed Area Residue 1.933 A^s T.B.A. = 1.12 A^s Lt. 0.81 A^s L.L.</p>
<p>81C-WL James J. Mantos Vol. 444 - P 480</p> <p>Deed Area Residue 1.933 A^s T.B.A. = 0.19 A^s Lt. 1.74 A^s L.L.</p>
<p>81-WL Arlene Mantos Vol. 360 - P 123</p> <p>Deed Area Residue 30.44 A^s T.B.A. = 0.41 A^s Lt. 26.60 A^s</p>
<p>81D-WL 3.43 A^s</p>
<p>81E-S Eva C. Phillipson V 345-P 575 & V 137-P 24</p> <p>Deed A^s Residue 9.24 A^s T.B.A.=0.01 A^s Rt. 9.24 A^s</p>
<p>81F-S William D. & Lillian M. Barnhouse V 472 - P 246</p> <p>Deed A^s Residue Lot 28 T.B.A. = 0.08 A^s Lot 28</p>
<p>53A (See Sheet No. 8) William A. Becker Jr. (Trustee)</p> <p>Record Area Residue 74.912 A^s T.B.A. = 0.02 A^s Lot 18 T.B.A. = 0.06 A^s Lt. 0.26 A^s Lot 19 T.B.A. = 0.16 A^s</p>

COMPLETION DATE: 2-2-68		
Date	Remarks	By
10-24-68	Added Parcel No. 81F-S, Changed Parcel 81D-S To Parcel 81E-S	off
11-12-68	Revised Parcels No. 96A-WL & 97-WL	
12-9-68	Added Parcel 53A	
7-12-68	Revised Property Breakdown Per. 82D-WL	
10/4/68	Rev. Parcel No. 97-WL & 96A-WL	
10-10-68	Added Parcels 81D-S & 82-S	

WAYNE TWP
T-9N R-3E
Section 17

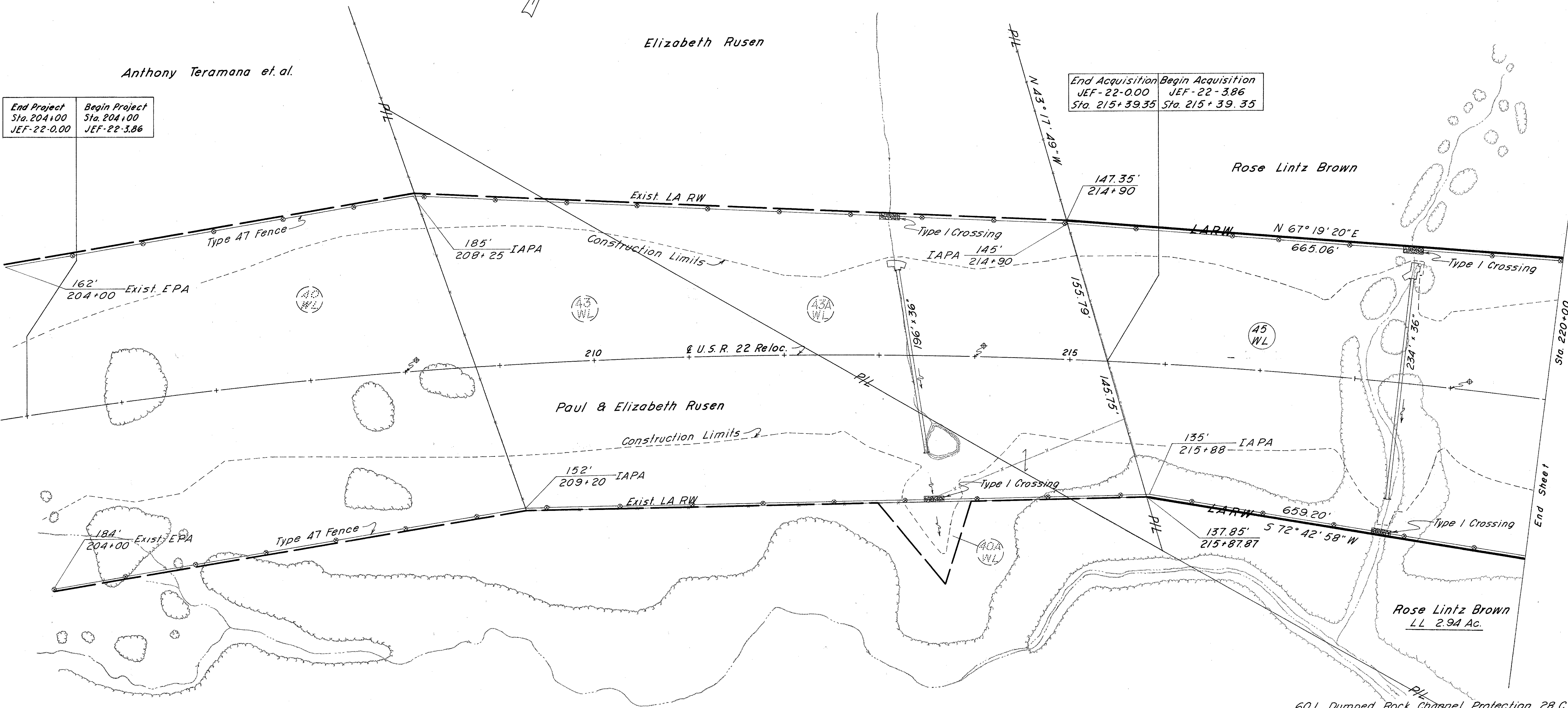
LIMITED ACCESS

FED. RD. DIVISION	STATE	PROJECT
2	OHIO	

49A
516

JEF-22-3.86

10
32



End Project Sta. 204+00 JEF-22-0.00	Begin Project Sta. 204+00 JEF-22-3.86
---	---

End Acquisition JEF-22-0.00 Sta. 215+39.35	Begin Acquisition JEF-22-3.86 Sta. 215+39.35
--	--

Anthony Teramana et al.

WAYNE TWP
T-9N R-3E
Section 17

CURVE DATA
U.S.R. 22 Reloc.
Δ 52°-30'-31" Rt.
D 1° 00'
R 5,729.58'
T 2,826.05'
L 5,250.86'
E 659.05'
P.I Sta. 216+42.61

601 Dumped Rock Channel Protection 28 C.Y.
607 Type 47 Fence 3210 L.F.

COMPLETION DATE: 2-2-68		SCALE: 1"=50'
Date	Remarks	By

RIGHT OF WAY Sta. 204+00 to Sta. 220+00

WAYNE TWP
T-9N R-3E
Section 17

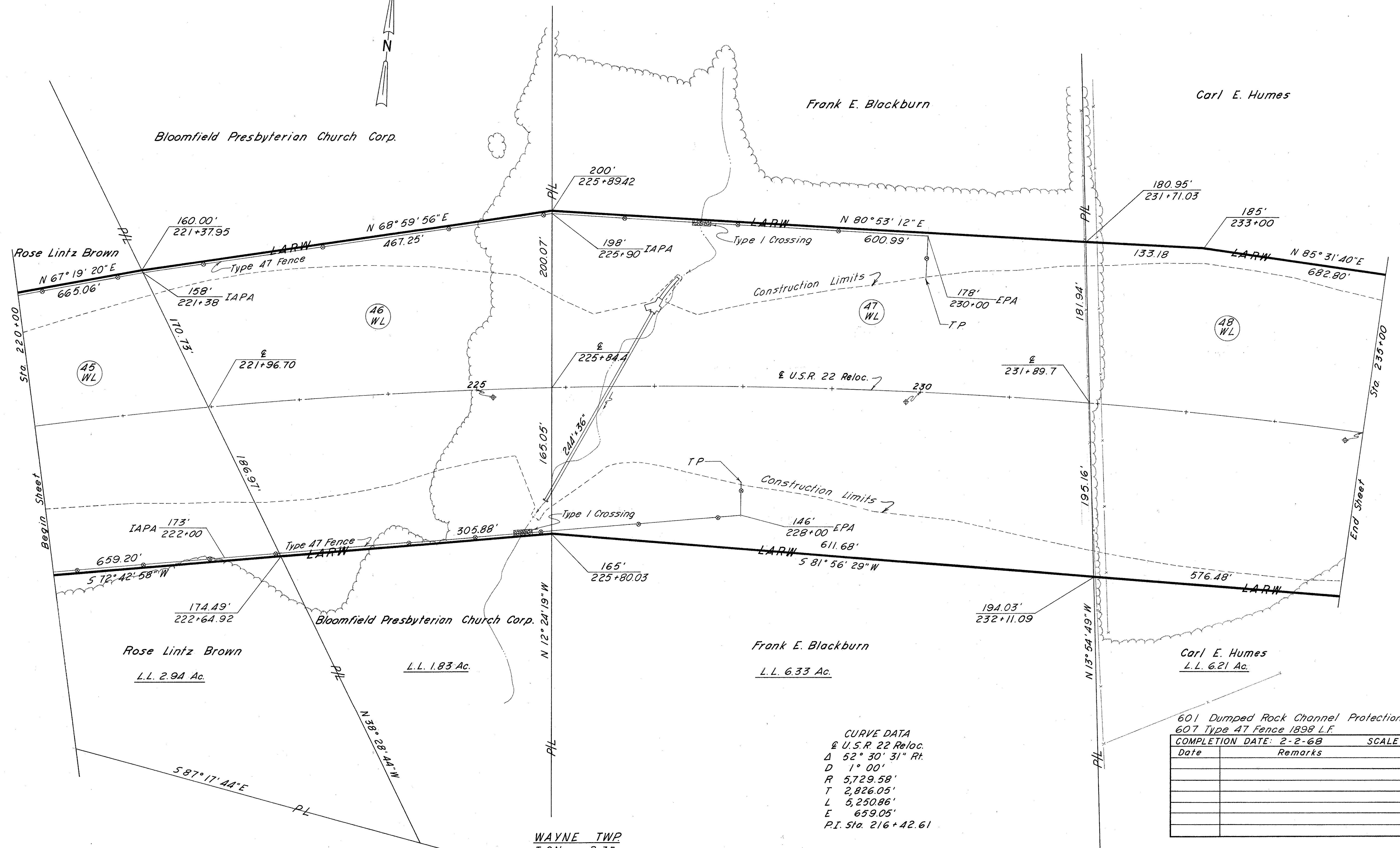
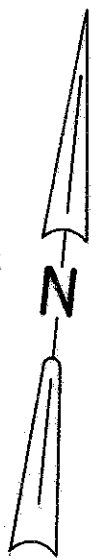
LIMITED ACCESS

FED. RD. DIVISION	STATE	PROJECT
2	OHIO	

JEF-22-3.86

495
516

11
32



CURVE DATA
 U.S.R. 22 Reloc.
 Δ 52° 30' 31" Rt.
 D 1° 00'
 R 5,729.58'
 T 2,826.05'
 L 5,250.86'
 E 659.05'
 P.I. Sta. 216+42.61

601 Dumped Rock Channel Protection 14 C.Y.
 607 Type 47 Fence 1898 L.F.

COMPLETION DATE: 2-2-68		SCALE: 1"=50'
Date	Remarks	By

WAYNE TWP
T-9N R-3E
Section 17

RIGHT OF WAY

Sta. 220+00 to Sta. 235+00

Bloomfield Presbyterian Church Corp.

Frank E. Blackburn

Carl E. Humes

Rose Lintz Brown

Rose Lintz Brown

Frank E. Blackburn

Carl E. Humes

L.L. 2.94 Ac.

L.L. 1.83 Ac.

L.L. 6.33 Ac.

L.L. 6.21 Ac.

Sta. 220+00

Sta. 235+00

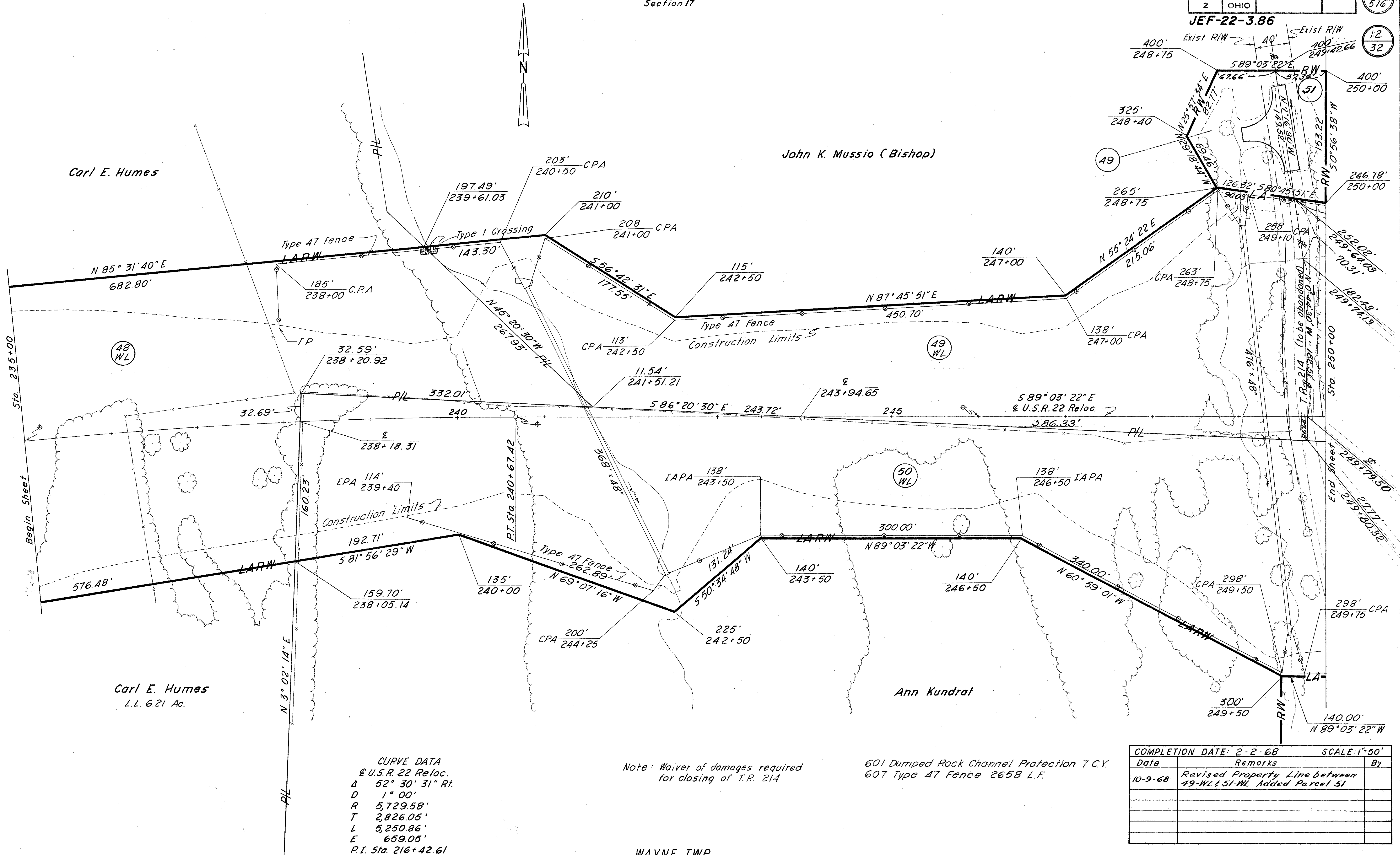
Begin Sheet

End Sheet

FED. RD. DIVISION	STATE	PROJECT	
2	OHIO		

496
516

JEF-22-3.86



Carl E. Humes

John K. Mussio (Bishop)

Ann Kundrat

Carl E. Humes
L.L. 6.21 Ac.

CURVE DATA
@ U.S.R. 22 Reloc.
Δ 52° 30' 31" Rt.
D 1° 00'
R 5,729.58'
T 2,826.05'
L 5,250.86'
E 659.05'
P.I. Sta. 216+42.61

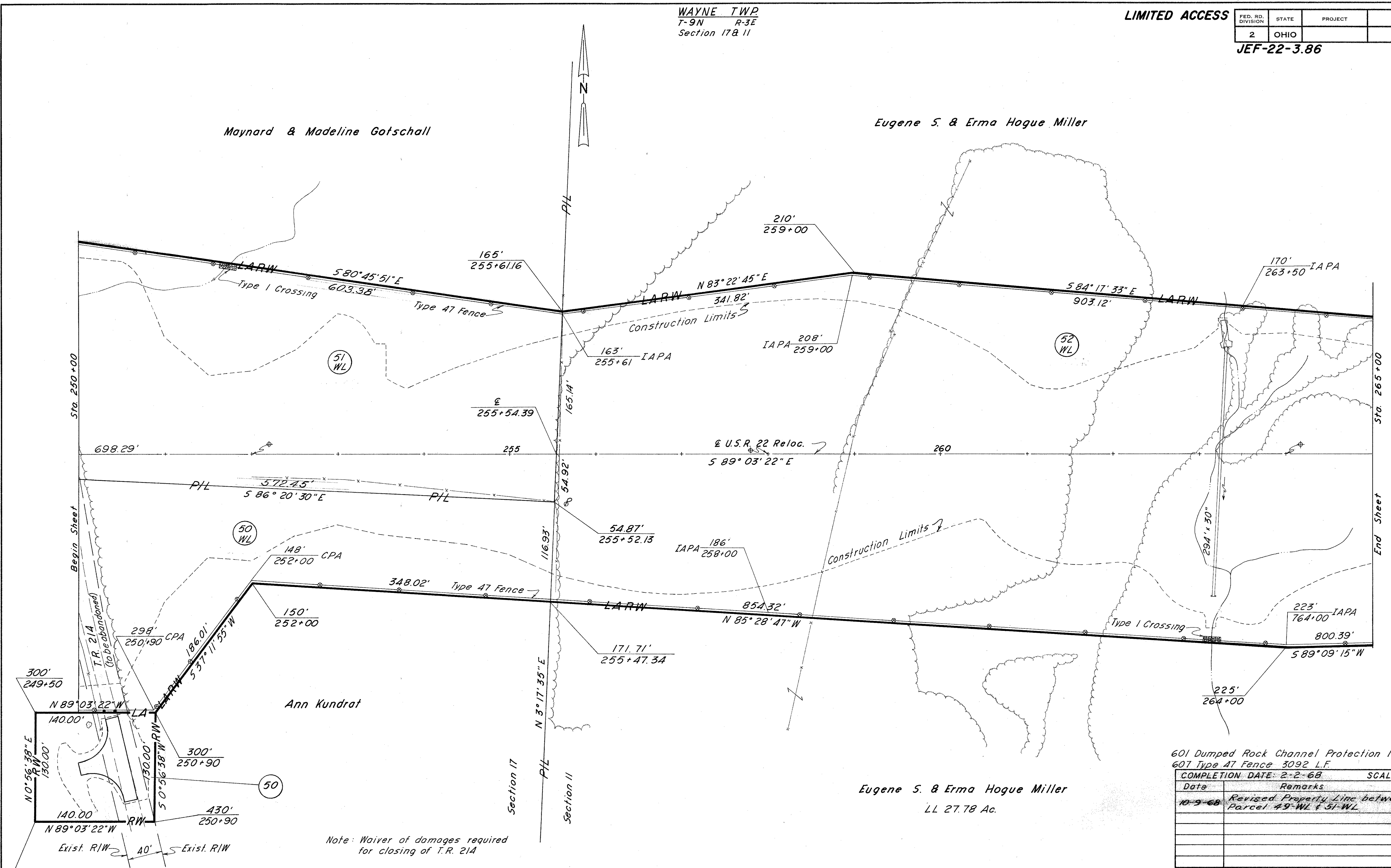
Note: Waiver of damages required for closing of T.R. 214

601 Dumped Rock Channel Protection 7 C.Y.
607 Type 47 Fence 2658 L.F.

COMPLETION DATE: 2-2-68		SCALE: 1"=50'
Date	Remarks	By
10-9-68	Revised Property Line between 49-WL & 51-WL Added Parcel 51	

Maynard & Madeline Gotschall

Eugene S. & Erma Hogue Miller



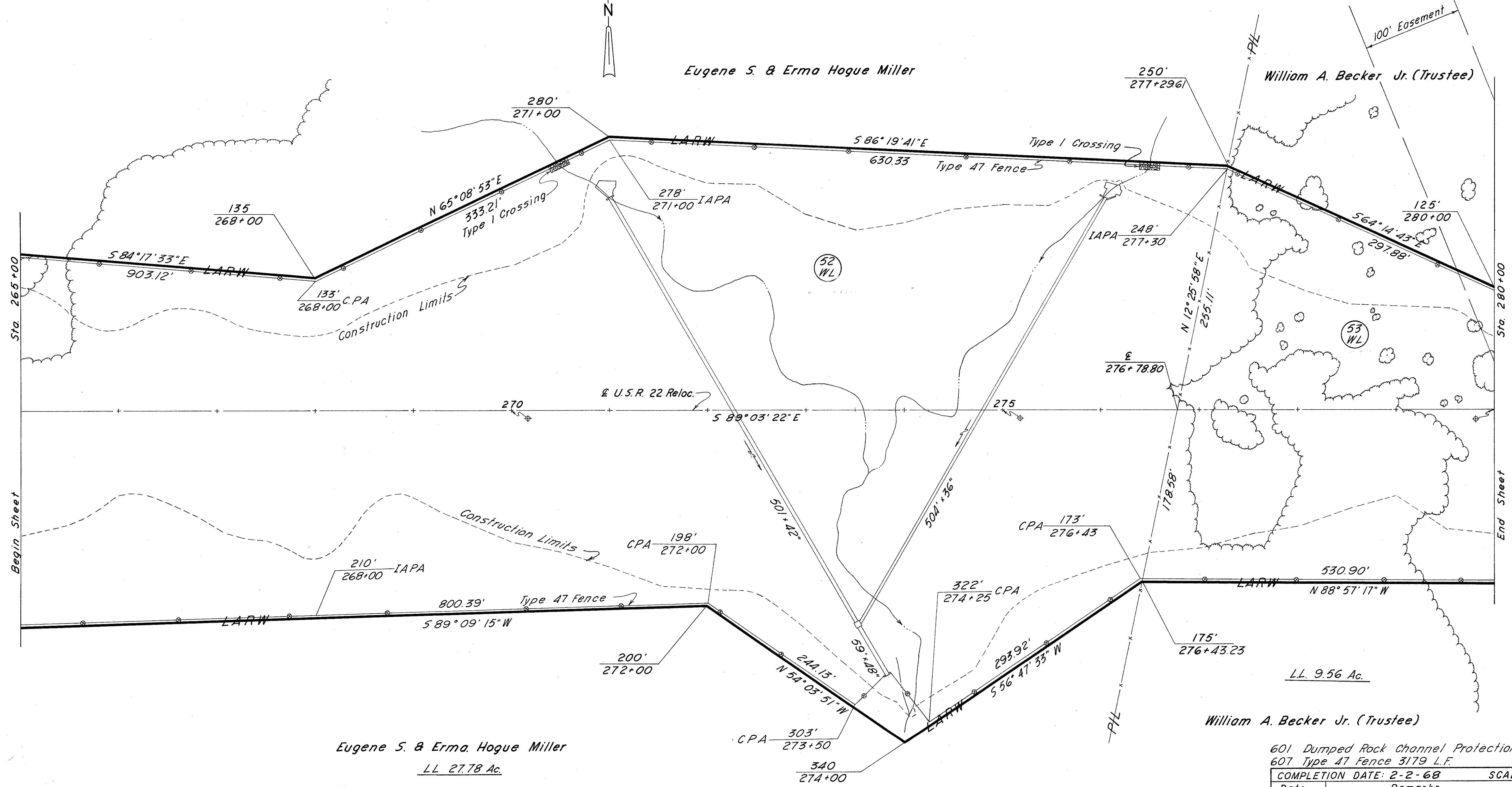
Ann Kundrat

Eugene S. & Erma Hogue Miller
LL 27.78 Ac.

Note: Waiver of damages required for closing of T.R. 21A

601 Dumped Rock Channel Protection 14 C.Y.
607 Type 47 Fence 3092 L.F.

COMPLETION DATE: 2-2-68		SCALE: 1"=50'
Date	Remarks	By
10-9-68	Revised Property Line between Parcel 49-WL & 51-WL	



Sta. 265+00
Begin Sheet

Sta. 280+00
End Sheet

Eugene S. & Erma Hogue Miller
LL. 27.78 Ac.

William A. Becker Jr. (Trustee)

601 Dumped Rock Channel Protection 14 C.Y.
607 Type 47 Fence 3179 L.F.

COMPLETION DATE: 2-2-68		SCALE: 1"=50'
Date	Remarks	By

WAYNE TWP
T-9N R-3E
Section II

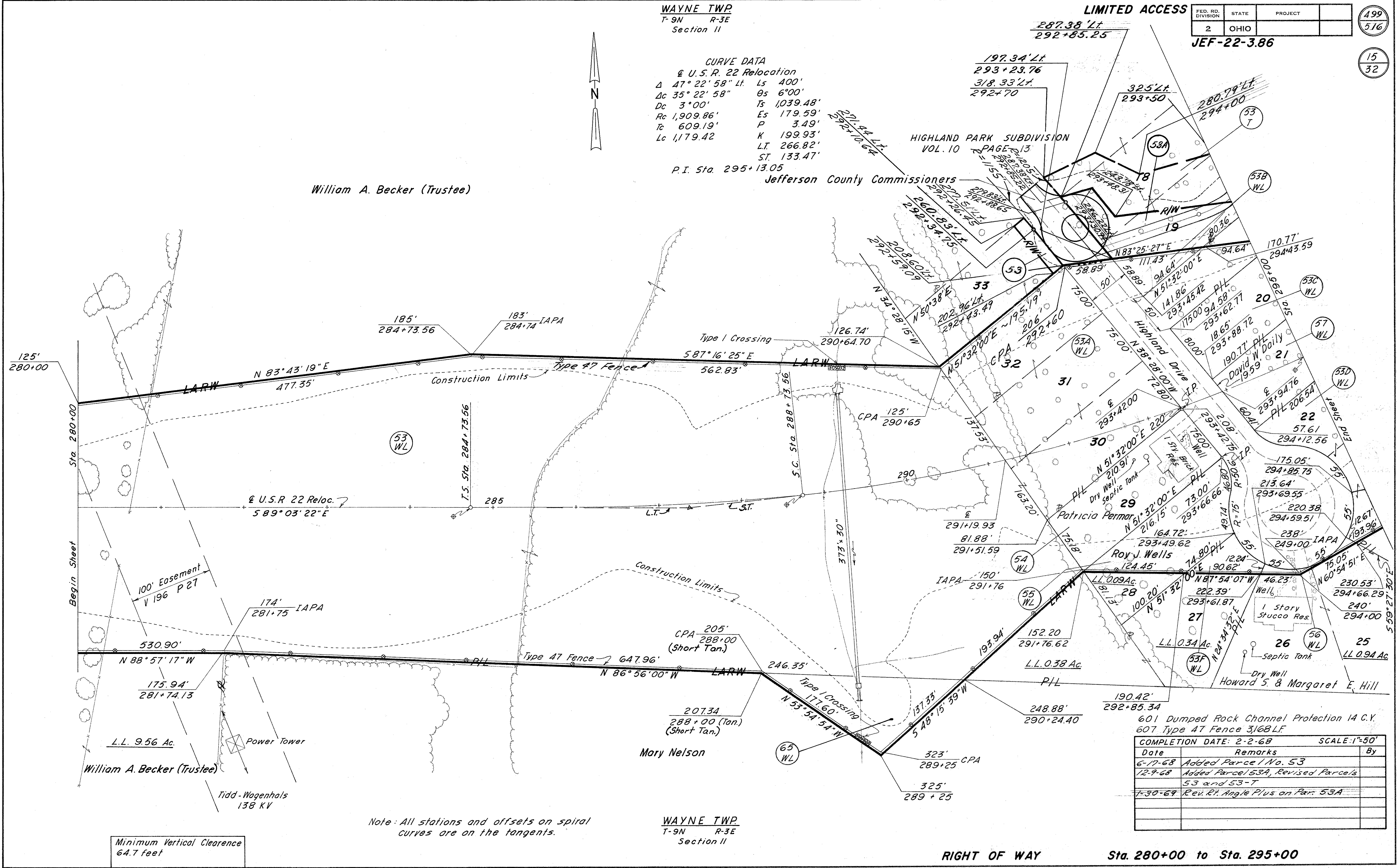
LIMITED ACCESS

FED. RD. DIVISION	STATE	PROJECT	499
2	OHIO		516
			15
			32

CURVE DATA
@ U.S.R. 22 Relocation
Δ 47° 22' 58" Lt. Ls 400'
Δc 35° 22' 58" Os 6° 00'
Dc 3° 00' Ts 1,039.48'
Rc 1,909.86' Es 179.59'
Tc 609.19' P 3.49'
Lc 1,179.42 K 199.93'
LI 266.82'
ST. 133.47'
P.I. Sta. 295+13.05

William A. Becker (Trustee)

Jefferson County Commissioners



Note: All stations and offsets on spiral curves are on the tangents.

WAYNE TWP
T-9N R-3E
Section II

601 Dumped Rock Channel Protection 14 C.Y.		SCALE: 1"=50'	
607 Type 47 Fence 3,168 LF.		COMPLETION DATE: 2-2-68	
Date	Remarks	By	
6-17-68	Added Parcel 1/No. 53		
12-9-68	Added Parcel 53A, Revised Parcels 53 and 53-T		
1-30-69	Rev. RT Angle Plus on Par. 53A		

Minimum Vertical Clearance
64.7 feet

RIGHT OF WAY Sta. 280+00 to Sta. 295+00

WAYNE TWP
T-9N R-3E
Section II

LIMITED ACCESS

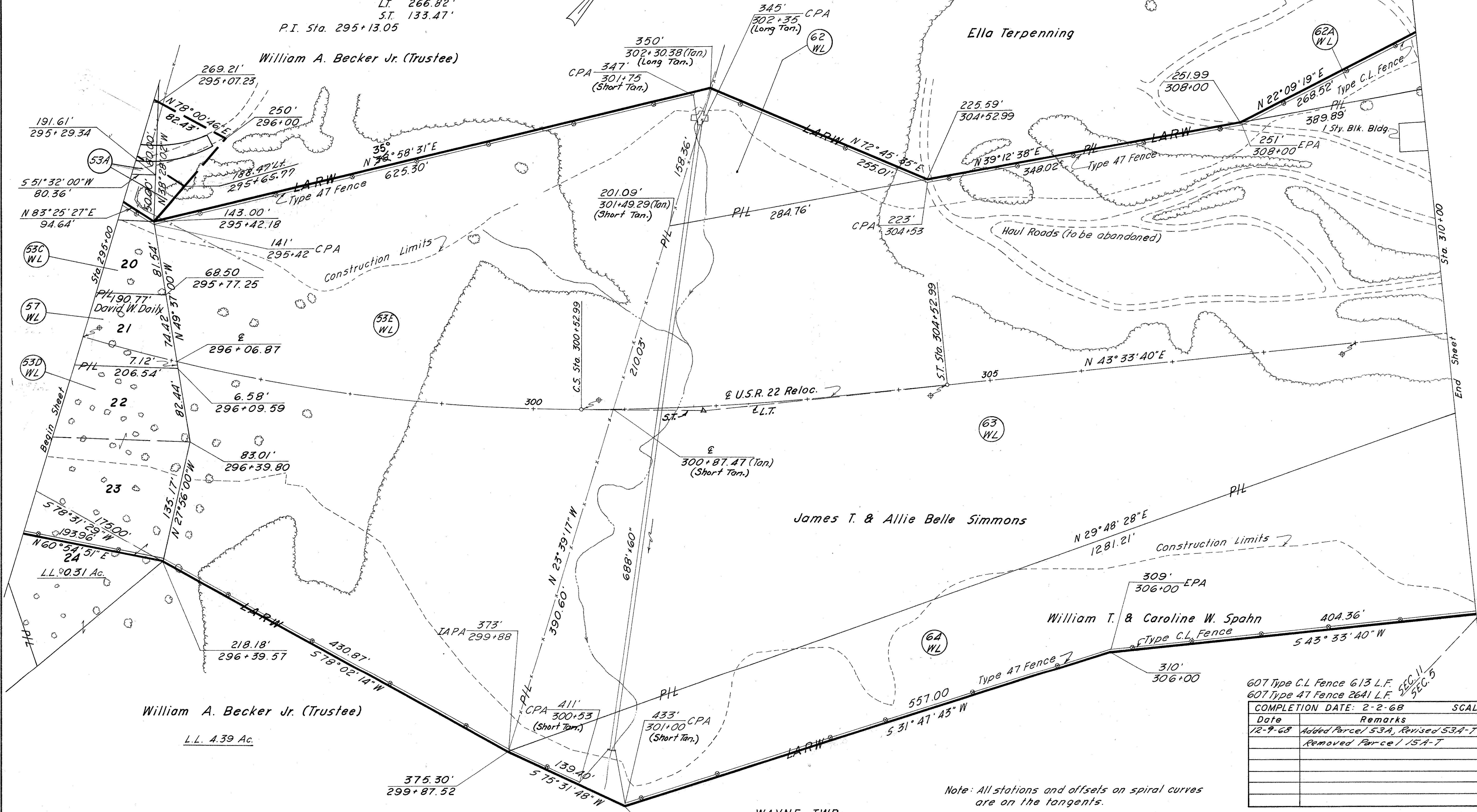
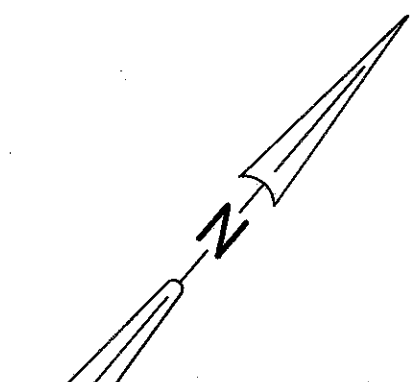
FED. RD. DIVISION	STATE	PROJECT
2	OHIO	

500
516

16
32

JEF-22-3.86

CURVE DATA
 E U.S.R. 22 Relocation
 Δ 47° 22' 58" Lt. Ls 400'
 Δ 35° 22' 58" Lt. θ s 6° 00'
 Dc 3° 00' Ts 1,039.48'
 Rc 1,909.86' Es 179.59'
 Tc 609.19' P 3.49'
 Lc 1,179.42' K 199.93'
 LT 266.82'
 ST 133.47'
 P.I. Sta. 295+13.05



William A. Becker Jr. (Trustee)
L.L. 4.39 Ac.

William T. & Caroline W. Spahn
Type C.L. Fence

James T. & Allie Belle Simmons

Ella Terpenning

607 Type C.L. Fence 613 L.F.
607 Type 47 Fence 2641 L.F.

COMPLETION DATE: 2-2-68		SCALE: 1"=50'
Date	Remarks	By
12-9-68	Added Parcel 53A, Revised 53A-T Removed Parcel 15A-T	

Note: All stations and offsets on spiral curves are on the tangents.

WAYNE TWP
T-9N R-3E
Section II

RIGHT OF WAY

Sta. 295+00 to Sta. 310+00

End Sheet

WAYNE TWP

T-9N R-3E
Sections 11 & 5

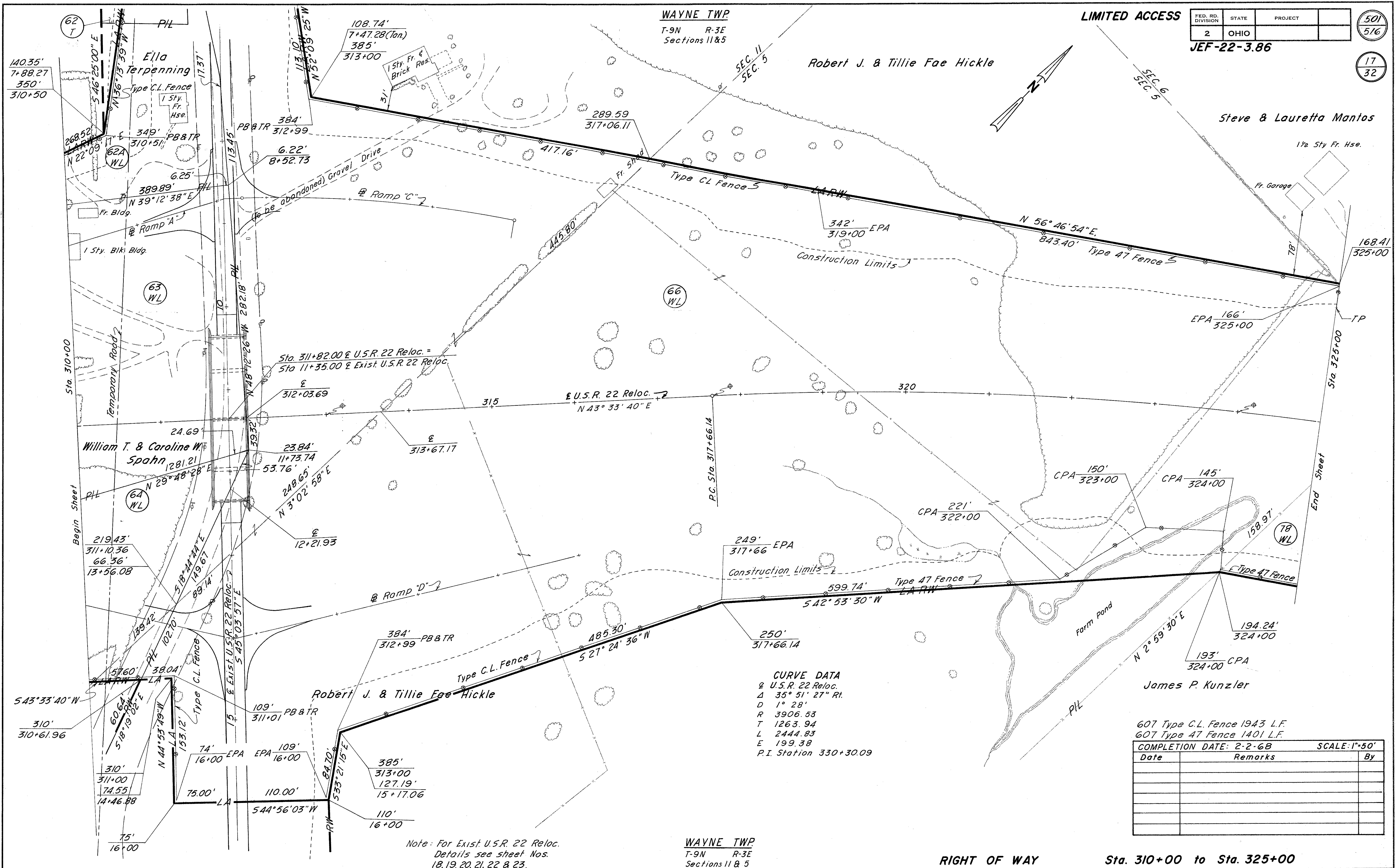
LIMITED ACCESS

FED. RD. DIVISION	STATE	PROJECT	
2	OHIO		

JEF-22-3.86

501
516

17
32



CURVE DATA
 U.S.R. 22 Reloc.
 Δ 35° 51' 27" Rt.
 D 1° 28'
 R 3906.53
 T 1263.94
 L 2444.83
 E 199.38
 P.I. Station 330+30.09

James P. Kunzler
 607 Type C.L. Fence 1943 L.F.
 607 Type 47 Fence 1401 L.F.

COMPLETION DATE: 2-2-68 SCALE: 1"=50'

Date	Remarks	By

Note: For Exist. U.S.R. 22 Reloc.
 Details see sheet Nos.
 18, 19, 20, 21, 22 & 23.

WAYNE TWP
 T-9N R-3E
 Sections 11 & 5

RIGHT OF WAY

Sta. 310+00 to Sta. 325+00

WAYNE TWP

T9N R3E

Section II

FED. RD. DIVISION	STATE	PROJECT
2	OHIO	

JEF-22-3.86

502
516

18
32

James T. & Allie Belle Simmons

William Phillipson et al.

Robert J. & Tillie Fae Hickie

Septic Tank

Conc. Bk. Church with Stone Front

2 Cor. Conc. Bk. Garage

Ernest W. & Elsie V. Di Bacco

William Phillipson et al.

Henry & Florence D. Vandeborne

Cistern
I.P.S.
Pump House

101

58

28.02' 4+13.43(Tan)
4+05.53(Tan)

162

59

The Jefferson Building and Savings Co.

Animal Shelter

Grace DeFoor

William R. & Naomi R. DeFoor

Wrenn Bethel

John C. & Irene Terpenning

Ella Terpenning

LIMITED ACCESS

326.97'
6+31.67 (Tan.)

360'
7+00 (Tan.)

15.90'
522°18'53"W
65.00'

300'
7+25 (Tan.)

240'
6+32.95 (Tan.)

385'
313+00

384'
312+99 PB&TR

349'
310+51 PB&TR

Sta. 8+00

End Sheet

Type C.L. Fence

113.10'
94.78'
6+35.04 (Tan.)

99' EPA
5+55

88.58'
0+54.54

152.20'
5+55

2431'
5+54.83

178.17'
573°42'59"W

172.83'
N 44°06'03"E

172.83'
N 44°06'03"E

172.83'
N 44°06'03"E

172.83'
N 44°06'03"E

172.83'
N 44°06'03"E

172.83'
N 44°06'03"E

172.83'
N 44°06'03"E

172.83'
N 44°06'03"E

172.83'
N 44°06'03"E

172.83'
N 44°06'03"E

172.83'
N 44°06'03"E

172.83'
N 44°06'03"E

172.83'
N 44°06'03"E

172.83'
N 44°06'03"E

172.83'
N 44°06'03"E

172.83'
N 44°06'03"E

172.83'
N 44°06'03"E

172.83'
N 44°06'03"E

172.83'
N 44°06'03"E

172.83'
N 44°06'03"E

172.83'
N 44°06'03"E

172.83'
N 44°06'03"E

172.83'
N 44°06'03"E

172.83'
N 44°06'03"E

172.83'
N 44°06'03"E

172.83'
N 44°06'03"E

172.83'
N 44°06'03"E

172.83'
N 44°06'03"E

172.83'
N 44°06'03"E

172.83'
N 44°06'03"E

Note: For Details of this area see sheet Nos. 19 & 20

Note: For Mainline Detail see Sheet Nos 16 & 17

CURVE DATA
 & Exist. U.S.R. 22 Reloc.

Δ	16° 29' 38" Rt.	Ls	200.00'
Δc	6° 29' 38" Rt.	Os	5°00'
Dc	5°00'	Ts	266.27'
Rc	1,145.92'	Es	13.44'
Tc	65.01'	P	1.45'
Lc	1,29.88'	K	99.97'
		L.T.	133.39'
		ST.	66.72'

P.I. Sta. 4+91.22

COMPLETION DATE: 2-2-68		SCALE: 1"=50'
Date	Remarks	By
4-26-68	Revised Ownership Parcel 61-WL	
6-17-68	Revised Parcel 61 & Removed Parcel 61-T	
7-15-68	Added Parcel 58-WL, Rev. Parcel 58	

WAYNE TWP
T9N R3E
Section II

RIGHT OF WAY Sta. -2+50 to Sta. 8+00 Exist. U.S.R. 22 Reloc.

WAYNE TWP.
T9N R3E
Section II

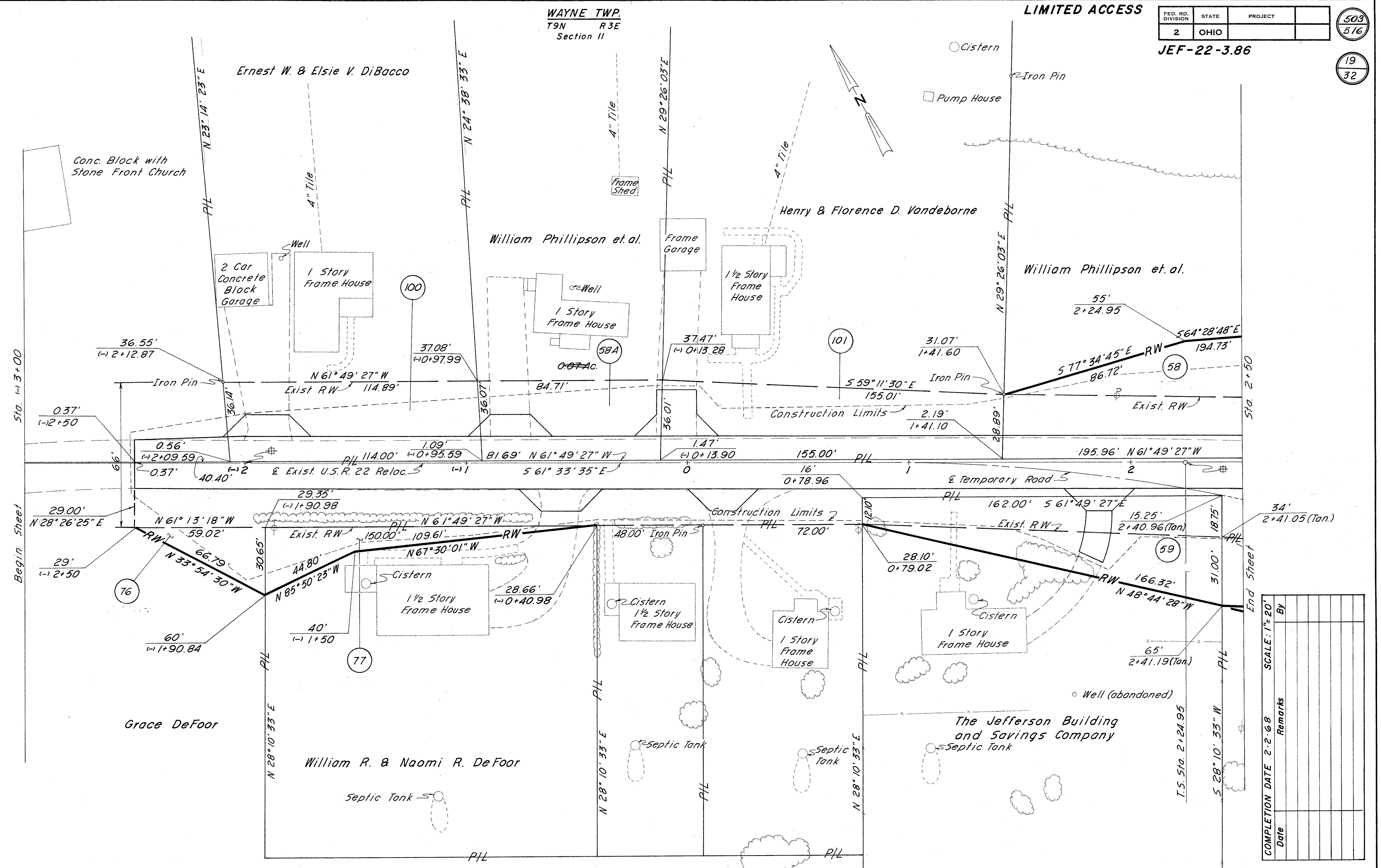
LIMITED ACCESS

FED. RD. DIVISION	STATE	PROJECT
2	OHIO	

503
516

JEF-22-3.86

19
32



WAYNE TWP.
T9N R3E
Section II

Note: All stations and offsets on spiral curves are on the tangents

RIGHT OF WAY Sta. -3+00 to Sta. 2+50 Exist. U.S.R. 22 Reloc.

COMPLETION DATE	2-2-68
Date	
Remarks	
By	

Begin Sheet Sta. -3+00

End Sheet Sta. 2+50

Conc. Block with Stone Front Church

Ernest W. & Elsie V. DiBacco

William Phillipson et al.

Henry & Florence D. Vandeborne

William Phillipson et al.

Grace DeFoor

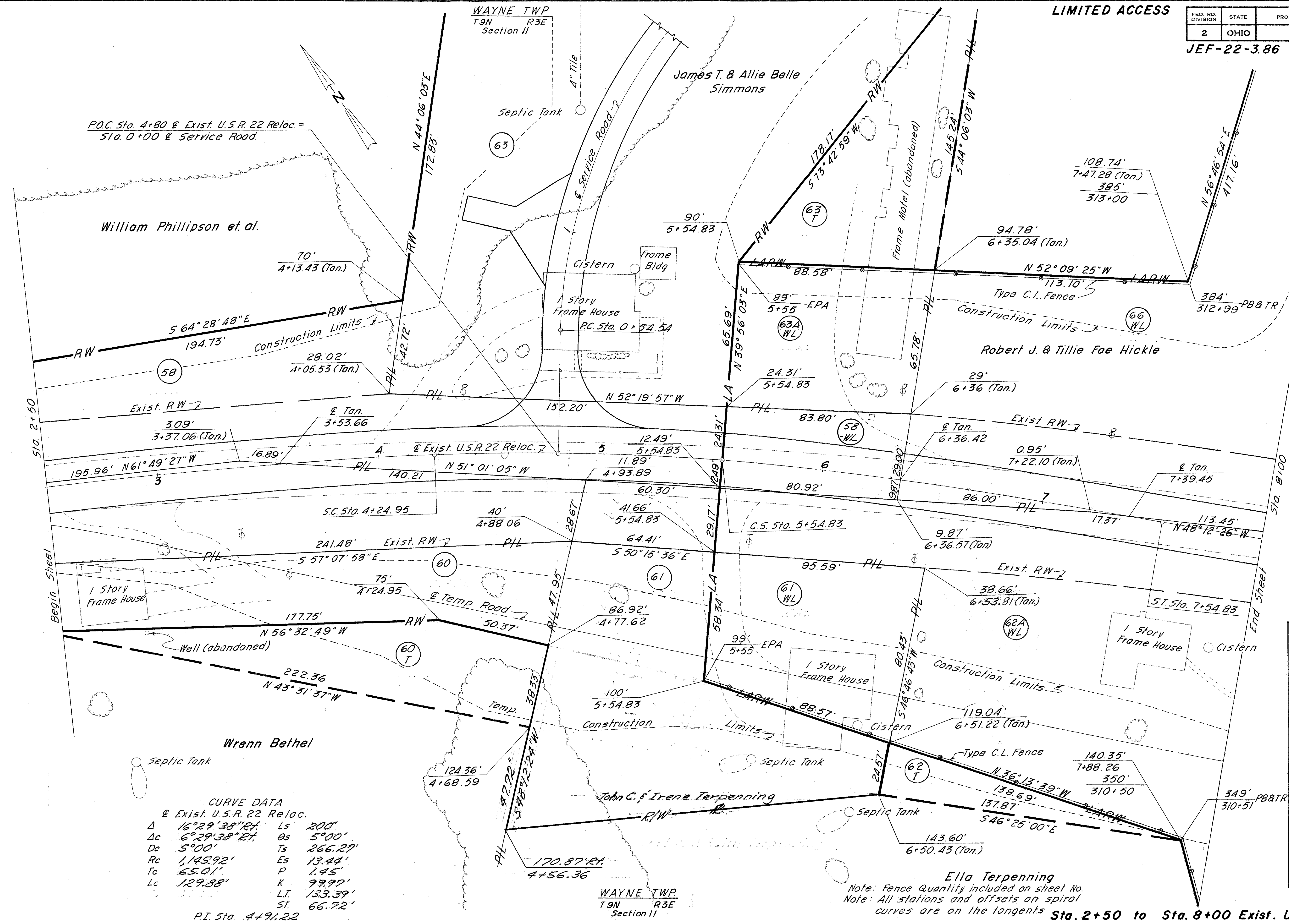
William R. & Naomi R. DeFoor

The Jefferson Building and Savings Company

FED. RD. DIVISION	STATE	PROJECT
2	OHIO	

JEF-22-3.86

504
516
20
32



P.O.C. Sta. 4+80 & Exist. U.S.R. 22 Reloc. = Sta. 0+00 & Service Road.

CURVE DATA
& Exist. U.S.R. 22 Reloc.

Δ	16°29'38" RT	Ls	200'
Δc	6°29'38" RT	Os	5°00'
Dc	5°00'	Ts	266.27'
Rc	1,145.92'	Es	13.44'
Tc	65.01'	P	1.45'
Lc	129.88'	K	99.97'
		L.T.	133.39'
		St.	66.72'

P.I. Sta. 4+91.22

WAYNE TWP
T9N R3E
Section II

Ella Terpenning
Note: Fence Quantity included on sheet No.
Note: All stations and offsets on spiral curves are on the tangents

Sta. 2+50 to Sta. 8+00 Exist. U.S.R. 22 Reloc.

COMPLETION DATE: 2-2-68 SCALE: 1"=20'

Date	Remarks	By
6-17-68	Revised Parcel No. 61-f	
7-15-68	Removed Parcel 61-T	
7-15-68	Added Parcel 58-WL, Rev. Parcel 58	

FED. RD. DIVISION	STATE	PROJECT
2	OHIO	

505
516

JEF-22-3.86

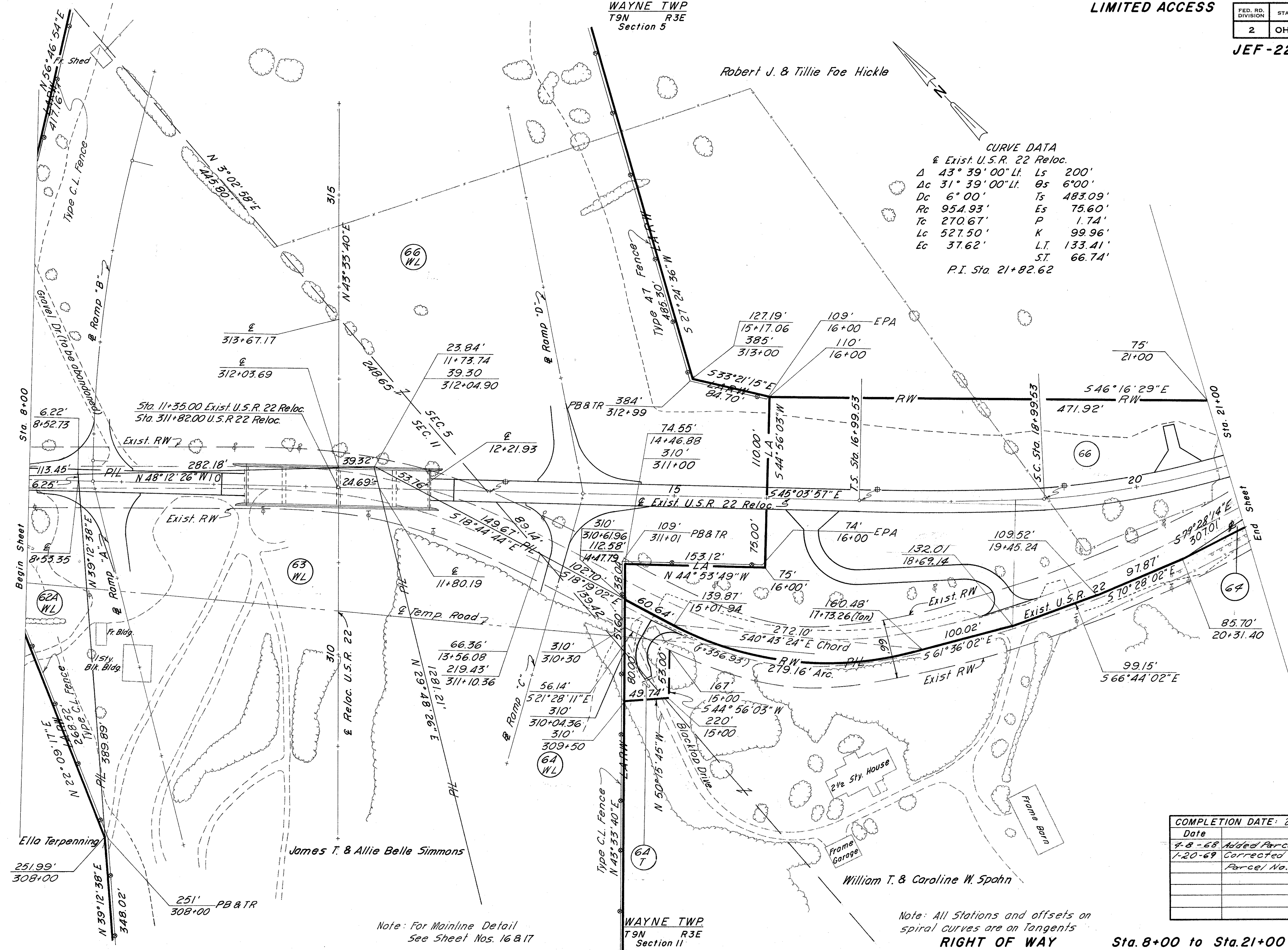
21
32

WAYNE TWP
T9N R3E
Section 5

Robert J. & Tillie Fae Hickle

CURVE DATA

& Exist. U.S.R. 22 Reloc.
 Δ 43° 39' 00" Lt. Ls 200'
 Δ c 31° 39' 00" Lt. Os 6° 00'
Dc 6° 00' Ts 483.09'
Rc 954.93' Es 75.60'
Tc 270.67' P 1.74'
Lc 527.50' K 99.96'
Ec 37.62' Lt. 133.41'
St. 66.74'
P.I. Sta. 21+82.62



COMPLETION DATE: 2-2-68		SCALE: 1"=50'
Date	Remarks	By
7-8-68	Added Parcel No. 64	
1-20-69	Corrected Right Angle Plus on Parcel No. 66	

Note: For Mainline Detail See Sheet Nos. 16 & 17

Note: All Stations and offsets on spiral curves are on Tangents

RIGHT OF WAY

Sta. 8+00 to Sta. 21+00 Exist. U.S.R. 22 Reloc.

WAYNE TWP
T9N R3E
Section 11

William T. & Caroline M. Spahn

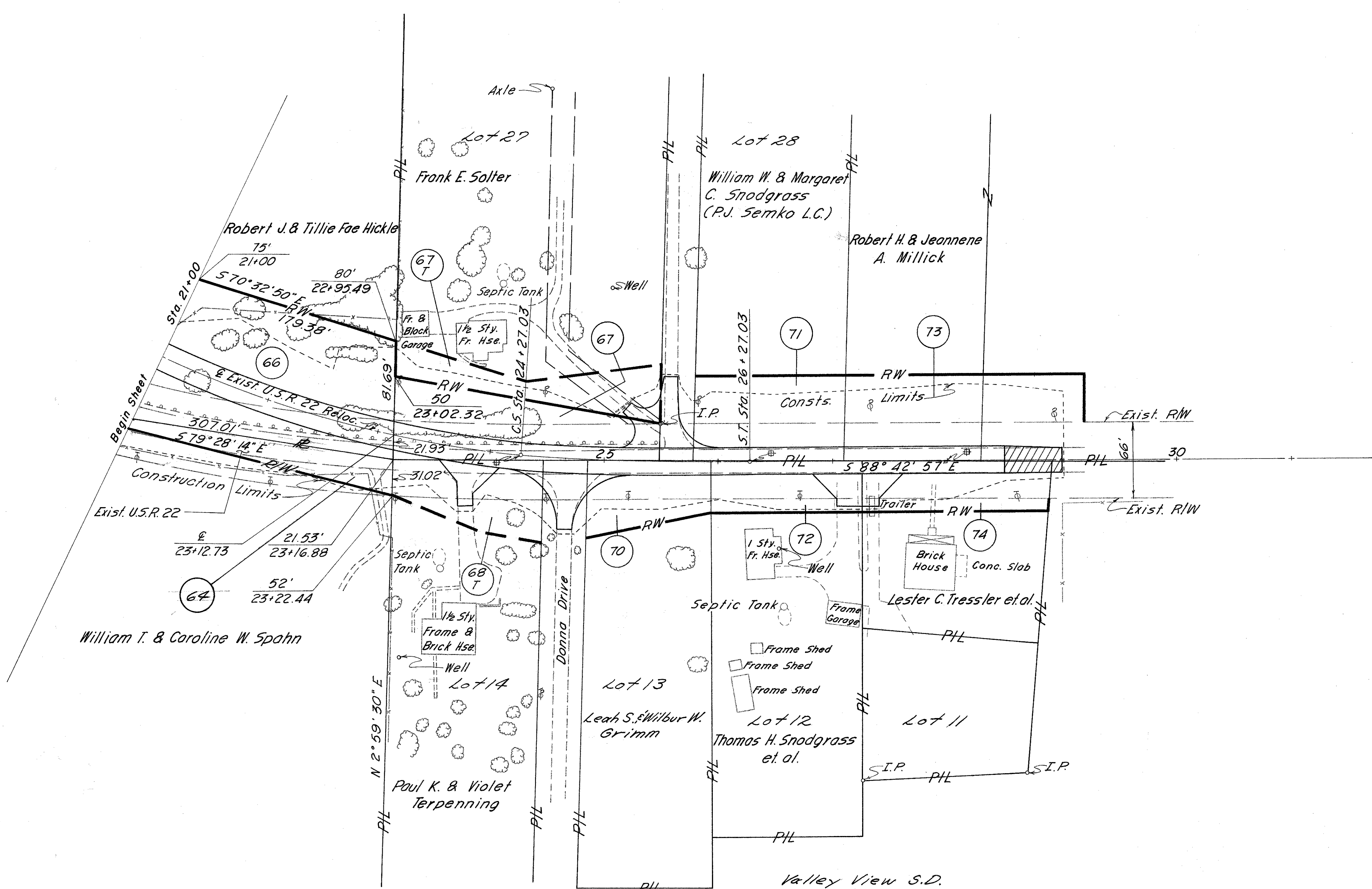
FED. RD. DIVISION	STATE	PROJECT
2	OHIO	

506
516

JEF-22-3.86

22
32

CURVE DATA
& Exist. U.S.R. 22 Reloc.
 Δ 43° 39' 00" Lt. Ls 200'
 Δ c 31° 39' 00" Lt. θ s 6° 00'
Dc 6° 00' Ts 483.09'
Rc 954.93' Es 75.60'
Tc 270.67' P 1.74'
Lc 527.50' K 99.96'
Ec 37.62' Lt. 133.41'
ST. 66.74'
P.I. Sta. 21+82.62



William T. & Caroline W. Spahn

Leah S. & Wilbur W. Grimm

Thomas H. Snodgrass et al.

Lester C. Tressler et al.

William W. & Margaret C. Snodgrass (P.J. Semko L.C.)

Robert H. & Jeannene A. Millick

Frank E. Solter

Robert J. & Tillie Fae Hickler

Paul K. & Violet Terpenning

Valley View S.D.
Platbook 6 Page 66

Note: For Detail this area see sheet No. 23
 Note: For Mainline Detail See Sheet Nos 16 & 17

COMPLETION DATE: 2-2-68		SCALE: 1"=50'
Date	Remarks	By
4-4-68	Removed Parcel No 75, Revised Parcel No 73, added owner to Parcel No 70.	
4-8-68	Added Parcel No. 64	
8-12-68	Added Valley View S.D.	

WAYNE TWP.
T9N R3E
Section 5

LIMITED ACCESS

FED. RD. DIVISION	STATE	PROJECT
2	OHIO	

JEF-22-3.86

507
516
23
32

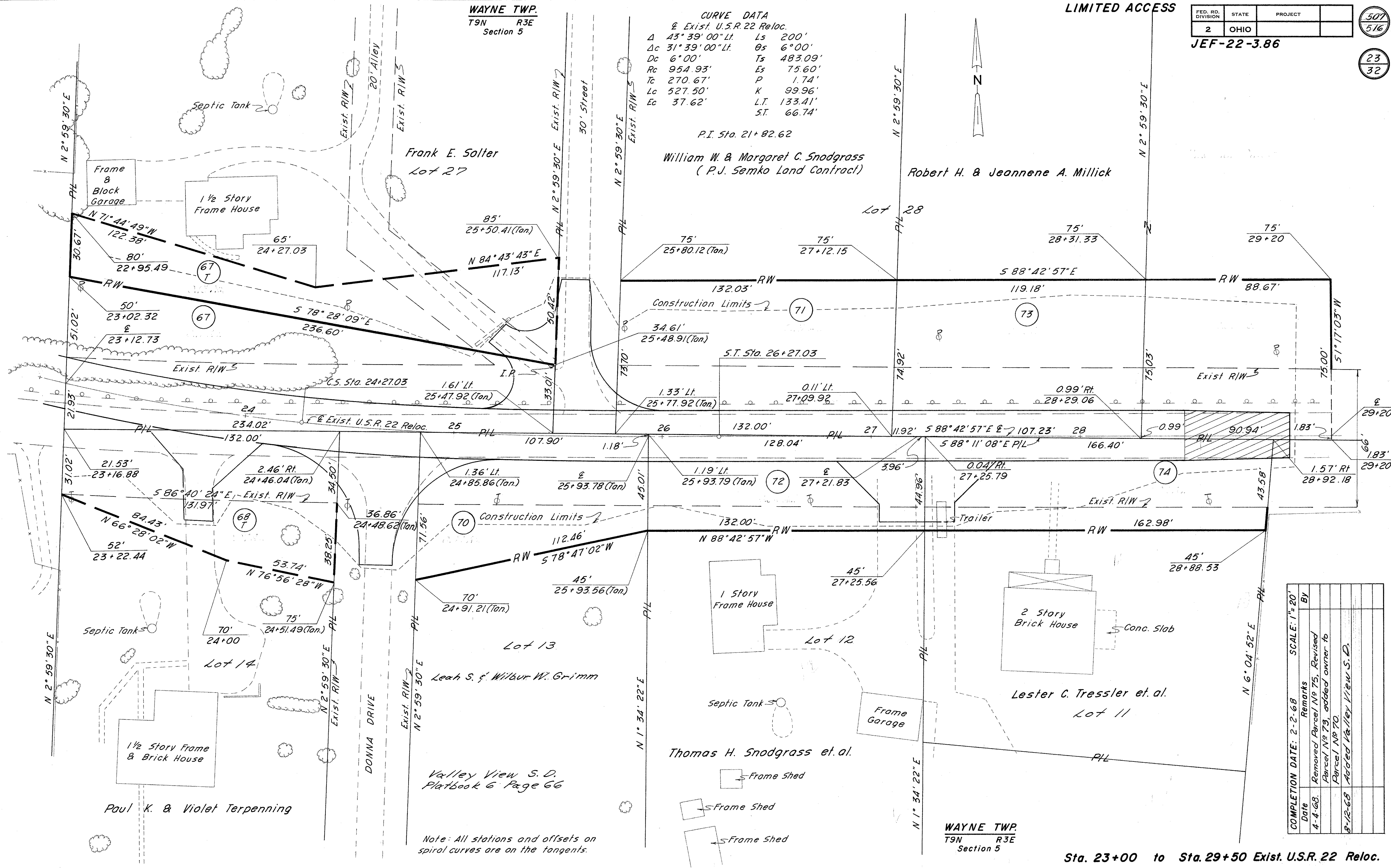
CURVE DATA

Δ 43° 39' 00" Lt.	Ls 200'
Δc 31° 39' 00" Lt.	θs 6° 00'
Dc 6° 00'	Ts 483.09'
Rc 954.93'	Es 75.60'
Tc 270.67'	P 1.74'
Lc 527.50'	K 99.96'
Ec 37.62'	L.T. 133.41'
	S.T. 66.74'

P.I. Sta. 21+82.62

William W. & Margaret C. Snodgrass
(P.J. Semko Land Contract)

Robert H. & Jeannene A. Millick



Valley View S.D.
Platbook 6 Page 66

Note: All stations and offsets on spiral curves are on the tangents.

WAYNE TWP.
T9N R3E
Section 5

COMPLETION DATE: 2-2-68 SCALE: 1"=20'

Date	Remarks	By
4-4-68	Removed Parcel No 75, Revised	
8-12-68	Parcel No 79, added owner to Parcel No 70	
	Added Valley View S.D.	

Sta. 23+00 to Sta. 29+50 Exist. U.S.R. 22 Reloc.

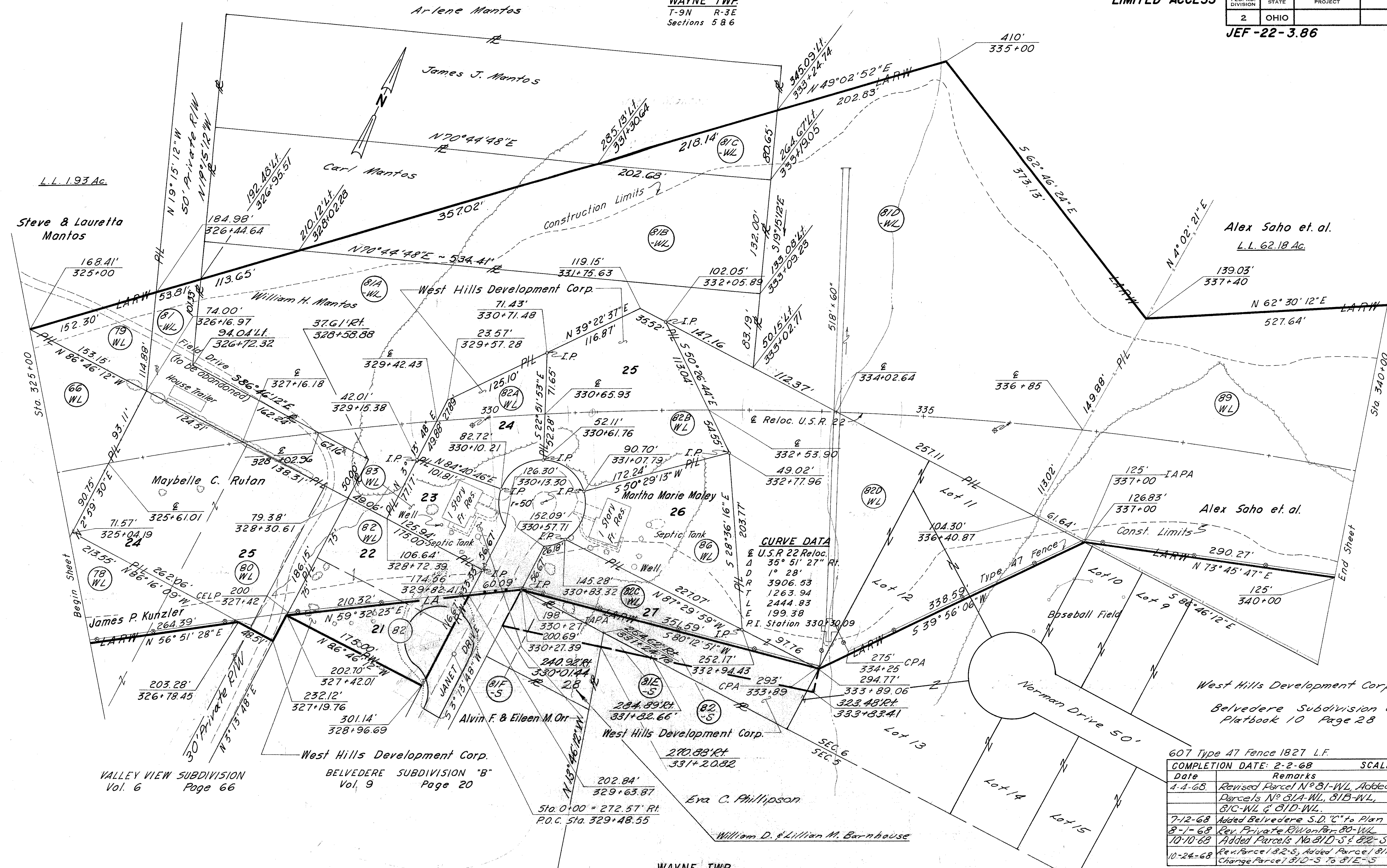
WAYNE TWP
T-9N R-3E
Sections 5 & 6

LIMITED ACCESS

FED. RD. DIVISION	STATE	PROJECT
2	OHIO	

308
516
24
32

JEF-22-3.86



CURVE DATA

U.S.R. 22 Reloc.	35° 51' 27" Rt.
1° 28'	3906.53
1263.94	2444.83
199.38	P.I. Station 330+30.09

VALLEY VIEW SUBDIVISION
Vol. 6 Page 66

BELVEDERE SUBDIVISION "B"
Vol. 9 Page 20

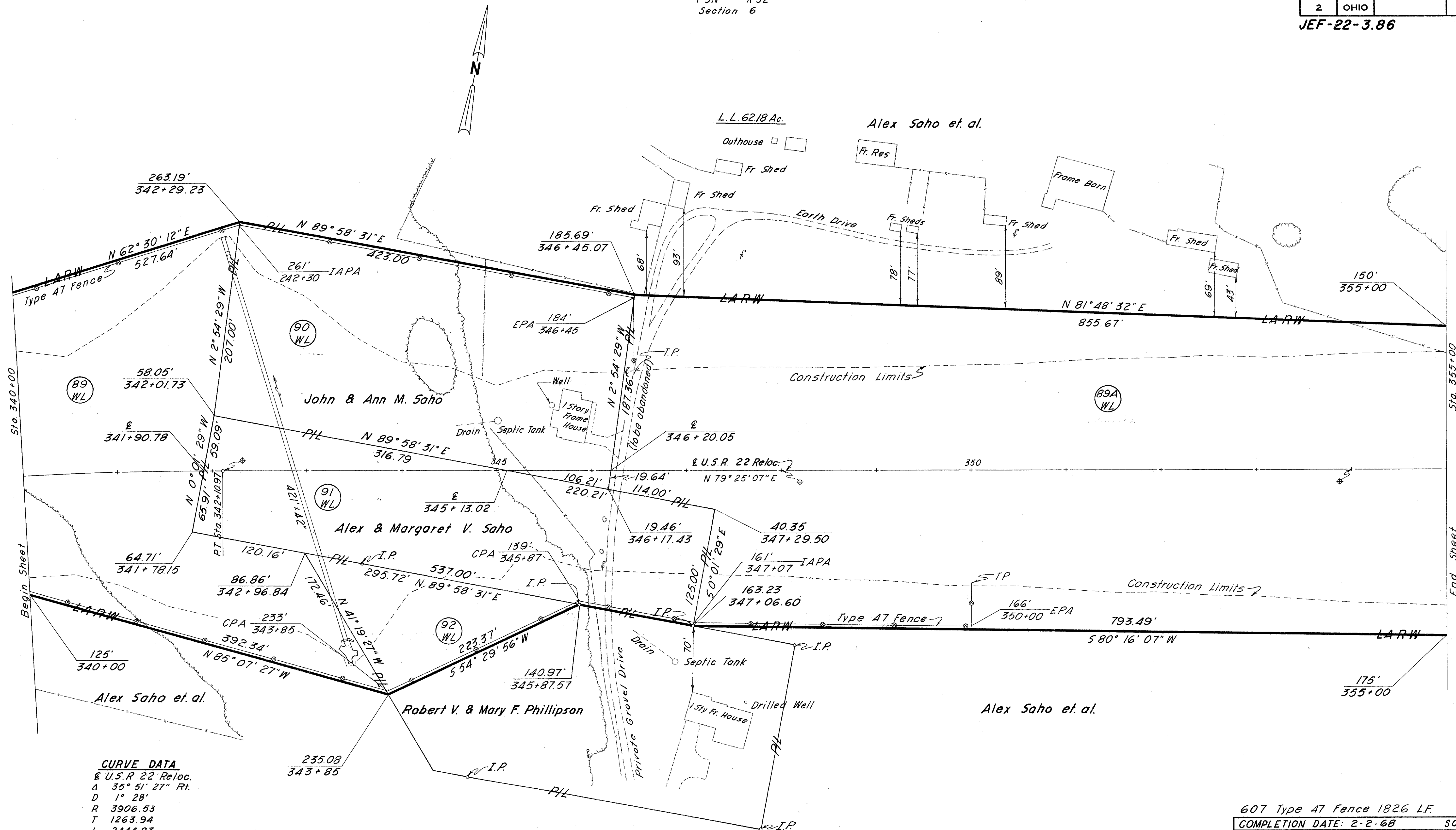
607 Type 47 Fence 1827 L.F.

Date	Remarks	By
2-2-68	COMPLETION DATE	
4-4-68	Revised Parcel N° 81-WL, Added Parcels N° 81A-WL, 81B-WL, 81C-WL & 81D-WL.	
7-12-68	Added Belvedere S.D. 'C' to Plan	
8-1-68	Rev. Private R/W on Par. 80-WL	
10-10-68	Added Parcels N° 81D-S & 82-S	
10-24-68	Rev. Parcel 82-S, Added Parcel 81F-S, Change Parcel 81D-S To 81E-S	

WAYNE TWP
T-9N R-3E
Sections 5 & 6

RIGHT OF WAY

Sta. 325+00 to Sta. 340+00



CURVE DATA
 E U.S.R. 22 Reloc.
 Δ 35° 51' 27" Rt.
 D 1° 28'
 R 3906.53
 T 1263.94
 L 2444.83
 E 199.38
 P.I. Station 330+30.09

607 Type 47 Fence 1826 L.F.

COMPLETION DATE: 2-2-68		SCALE: 1"=50'
Date	Remarks	By

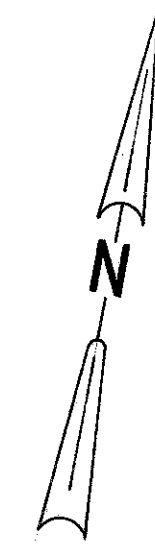
WAYNE TWP
T-9N R-3E
Section 6

LIMITED ACCESS

FED. RD. DIVISION	STATE	PROJECT
2	OHIO	

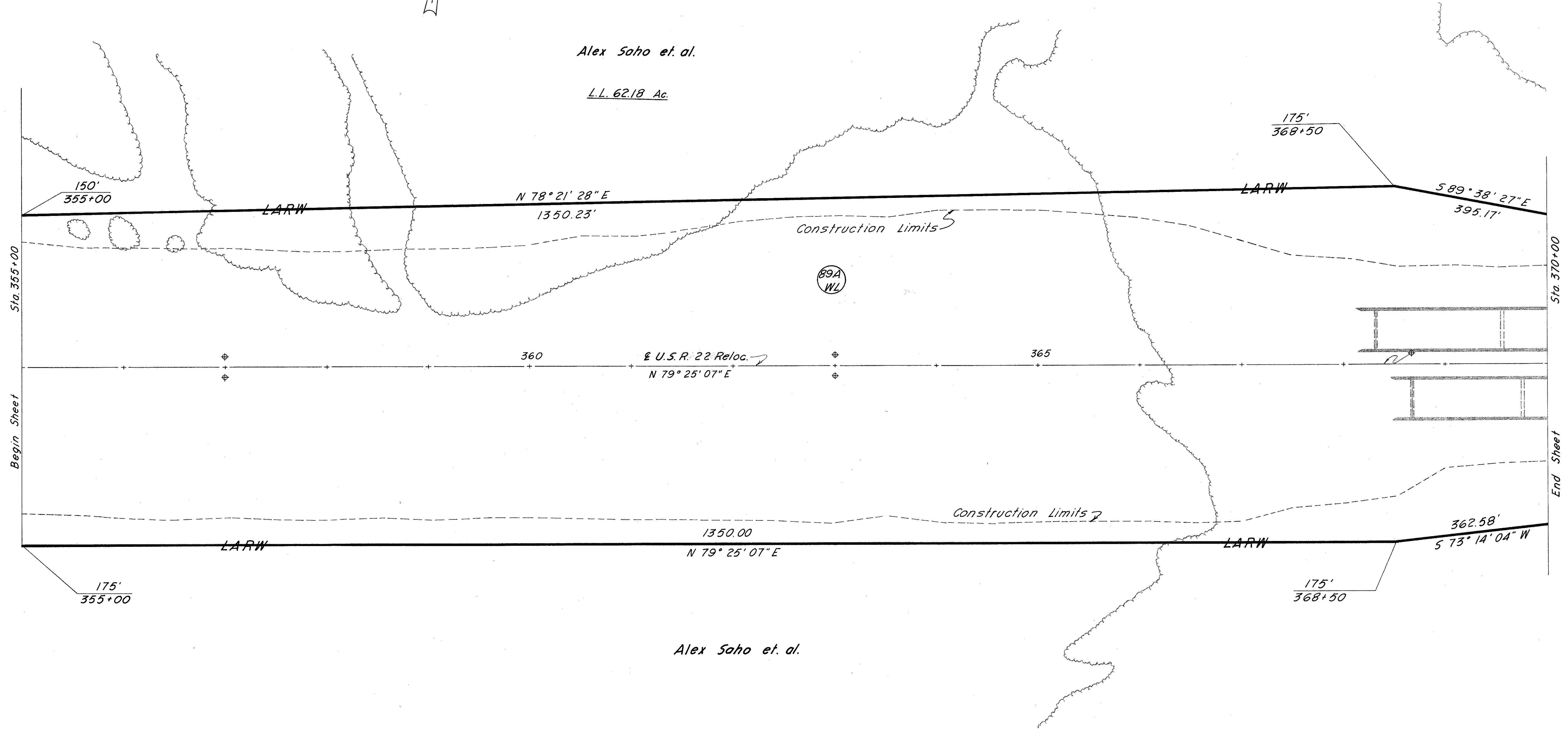
JEF-22-3.86

510
516
26
32



Alex Saho et. al.

L.L. 62.18 Ac.



Alex Saho et. al.

COMPLETION DATE: 2-2-68		SCALE: 1"=50'
Date	Remarks	By

WAYNE TWP
T-9N R-3E
Section 6

RIGHT OF WAY

Sta. 355+00 to Sta. 370+00

WAYNE TWP
T9N R3E
Section 6

CROSS CREEK TWP
T6N R2E
Section 36

LIMITED ACCESS

FED. RD. DIVISION	STATE	PROJECT
2	OHIO	

5/1
5/6

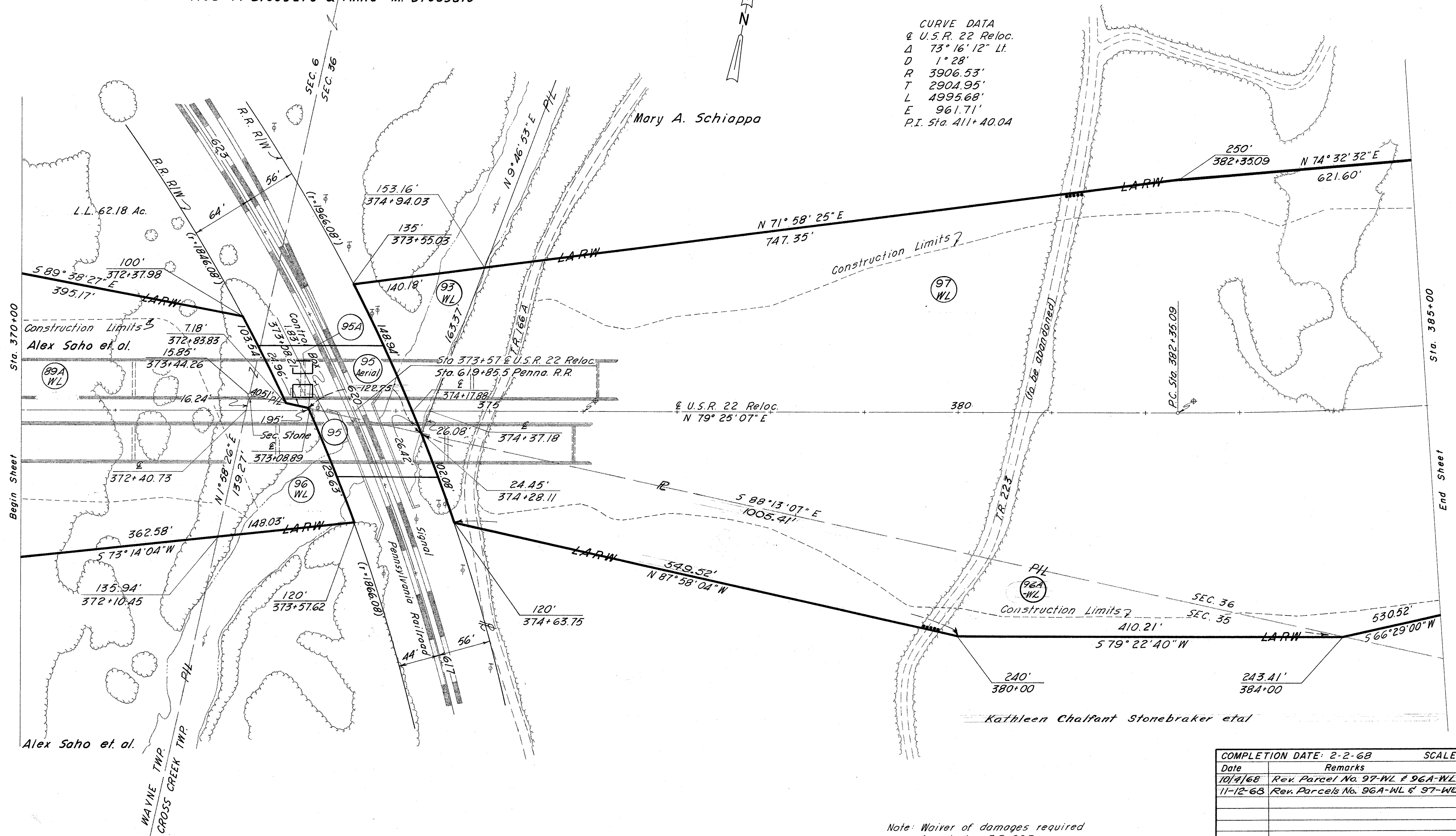
JEF-22-3.86

27
32

Fred P. DiCesare & Anna M. DiCesare

Mary A. Schiappa

CURVE DATA
@ U.S.R. 22 Reloc.
Δ 73° 16' 12" Lt.
D 1° 28'
R 3906.53'
T 2904.95'
L 4995.68'
E 961.71'
P.I. Sta. 411+40.04



Sta. 370+00
Begin Sheet

Sta. 385+00
End Sheet

Note: For Railroad Details
See Sheet No. 28

CROSS CREEK TWP
T6N R2E
Section 35

Note: Waiver of damages required
for closing T.R. 223

COMPLETION DATE: 2-2-68		SCALE: 1"=50'
Date	Remarks	By
10/4/68	Rev. Parcel No. 97-WL & 96A-WL	
11-12-68	Rev. Parcels No. 96A-WL & 97-WL	

RIGHT OF WAY Sta. 370+00 to Sta. 385+00

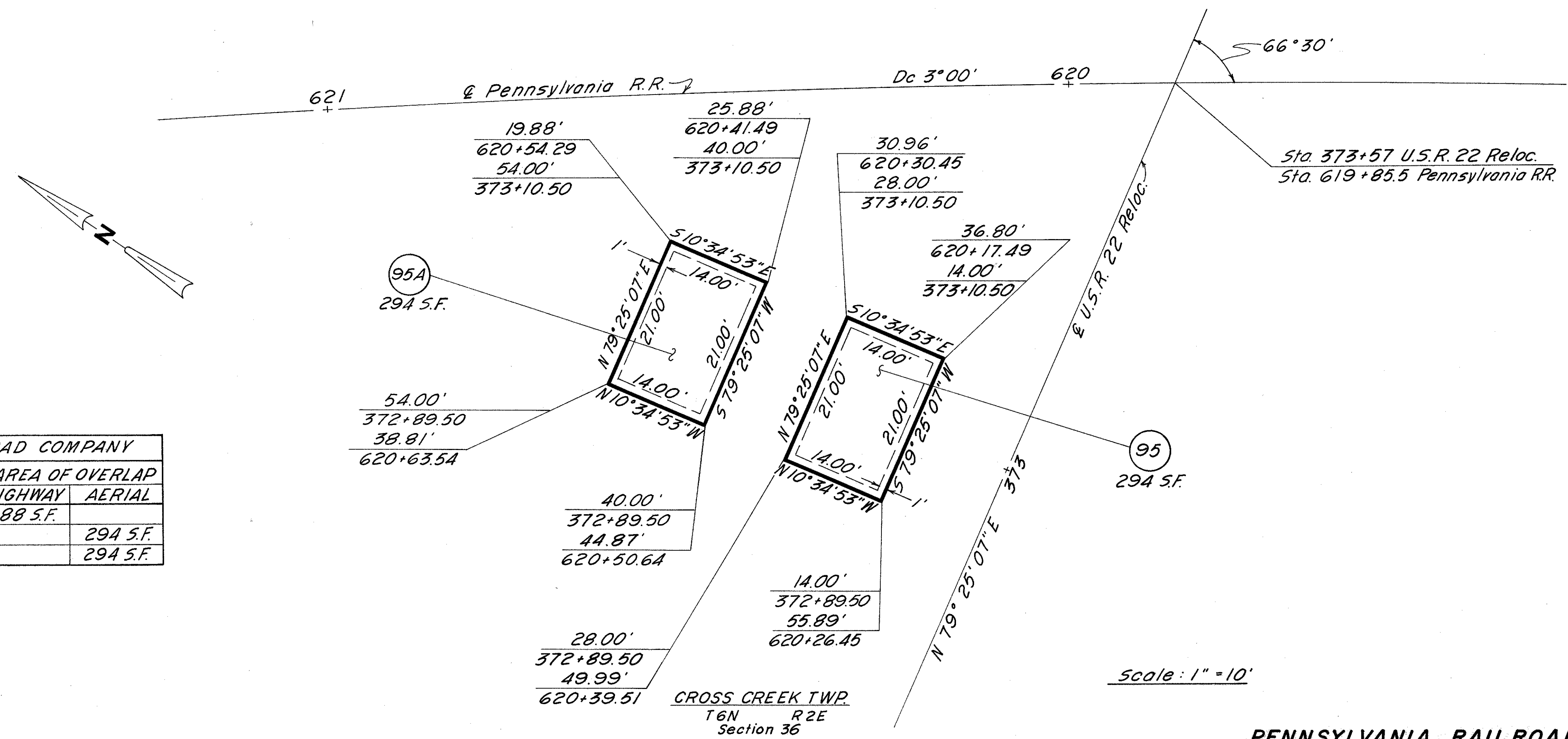
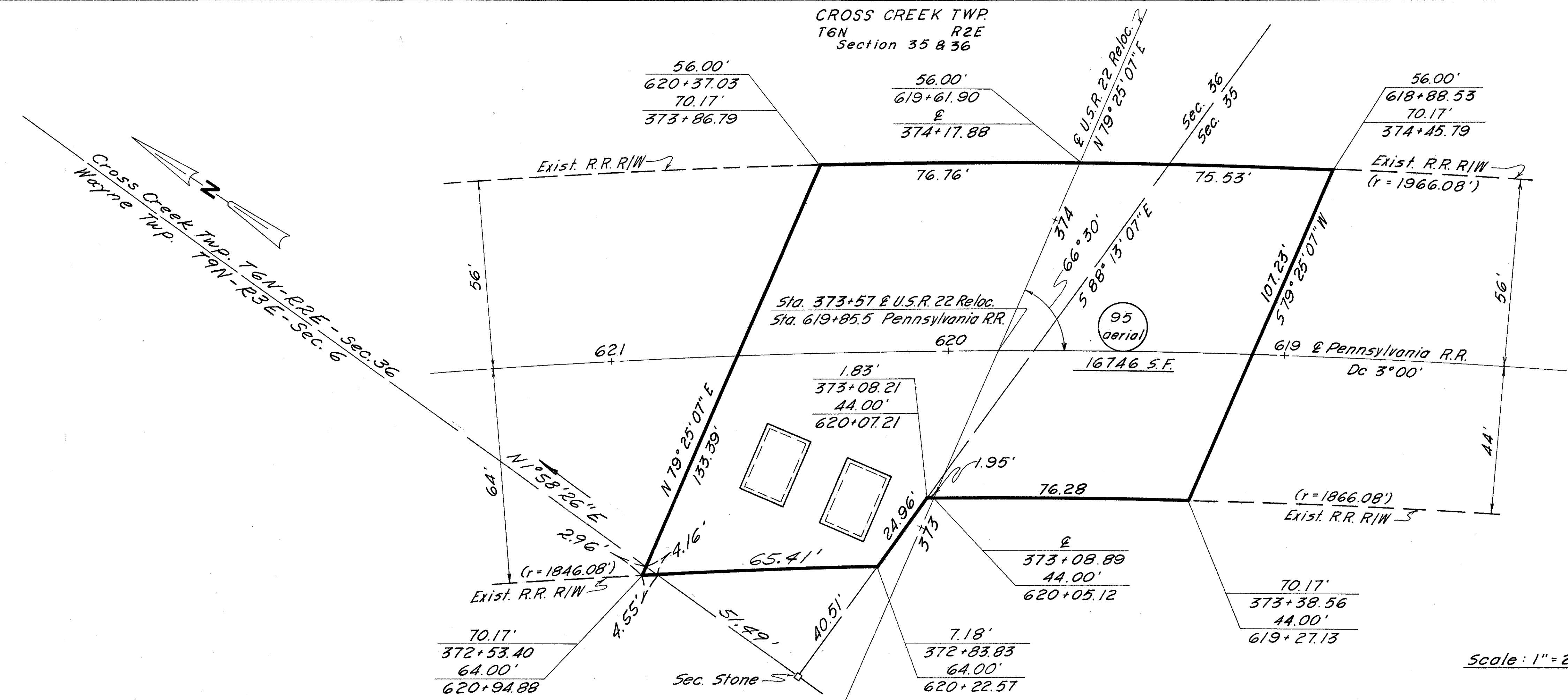
LIMITED ACCESS

FED. RD. DIVISION	STATE	PROJECT	
2	OHIO		

JEF-22-3.86

512
516

28
32



THE PENNSYLVANIA RAILROAD COMPANY

PARCEL NO.	EASEMENT REQUIRED	TOTAL AREA	AREA OF OVERLAP	
			HIGHWAY	AERIAL
95 Aerial	AERIAL	16746 S.F.	588 S.F.	
95	HIGHWAY	294 S.F.		294 S.F.
95A	HIGHWAY	294 S.F.		294 S.F.

COMPLETION DATE: 2-2-68

Date	Remarks	By
5-17-68	Revised Parcel 95 aerial	

CROSS CREEK TWP
T6N R2E
Section 36

LIMITED ACCESS

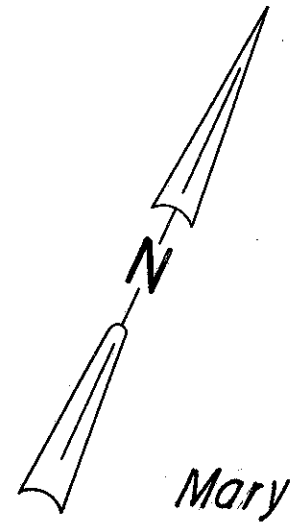
FED. RD. DIVISION	STATE	PROJECT
2	OHIO	

513
516

JEF-22-3.86

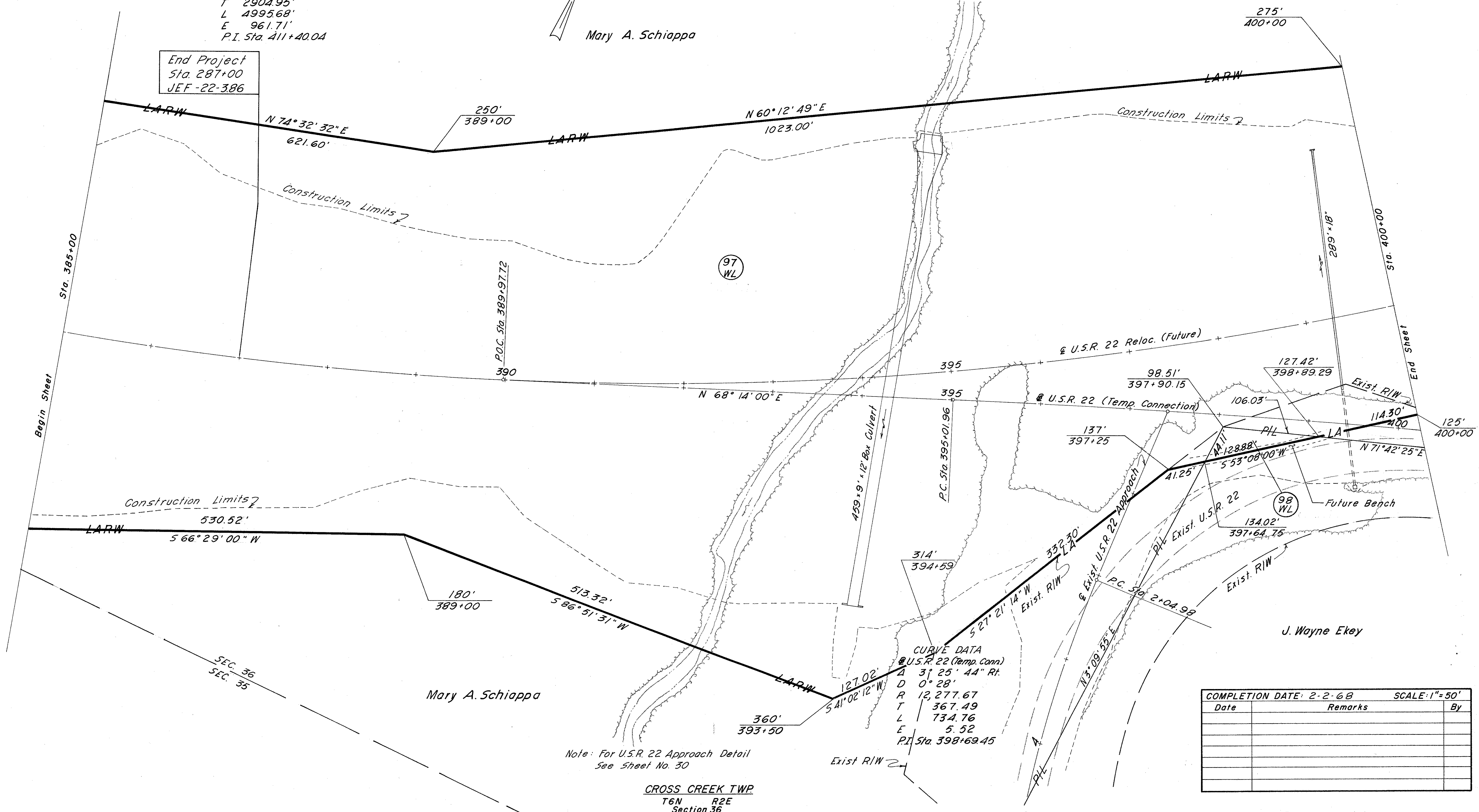
29
32

CURVE DATA
@ U.S.R. 22 Reloc.
Δ 73° 16' 12" Lt.
D 1° 28'
R 3906.53'
T 2904.95'
L 4995.68'
E 961.71'
P.I. Sta. 411+40.04



Mary A. Schiappa

End Project
Sta. 287+00
JEF-22-3.86



Begin Sheet

End Sheet

SEC 36
SEC 35

Mary A. Schiappa

J. Wayne Ekey

CURVE DATA
@ U.S.R. 22 (Temp. Conn.)
Δ 3° 25' 44" Rt.
D 0° 28'
R 12,277.67'
T 367.49'
L 734.76'
E 5.52'
P.I. Sta. 398+69.45

Note: For U.S.R. 22 Approach Detail
See Sheet No. 30

CROSS CREEK TWP
T6N R2E
Section 36

COMPLETION DATE: 2-2-68		SCALE: 1"=50'
Date	Remarks	By

RIGHT OF WAY Sta. 385+00 to Sta. 400+00

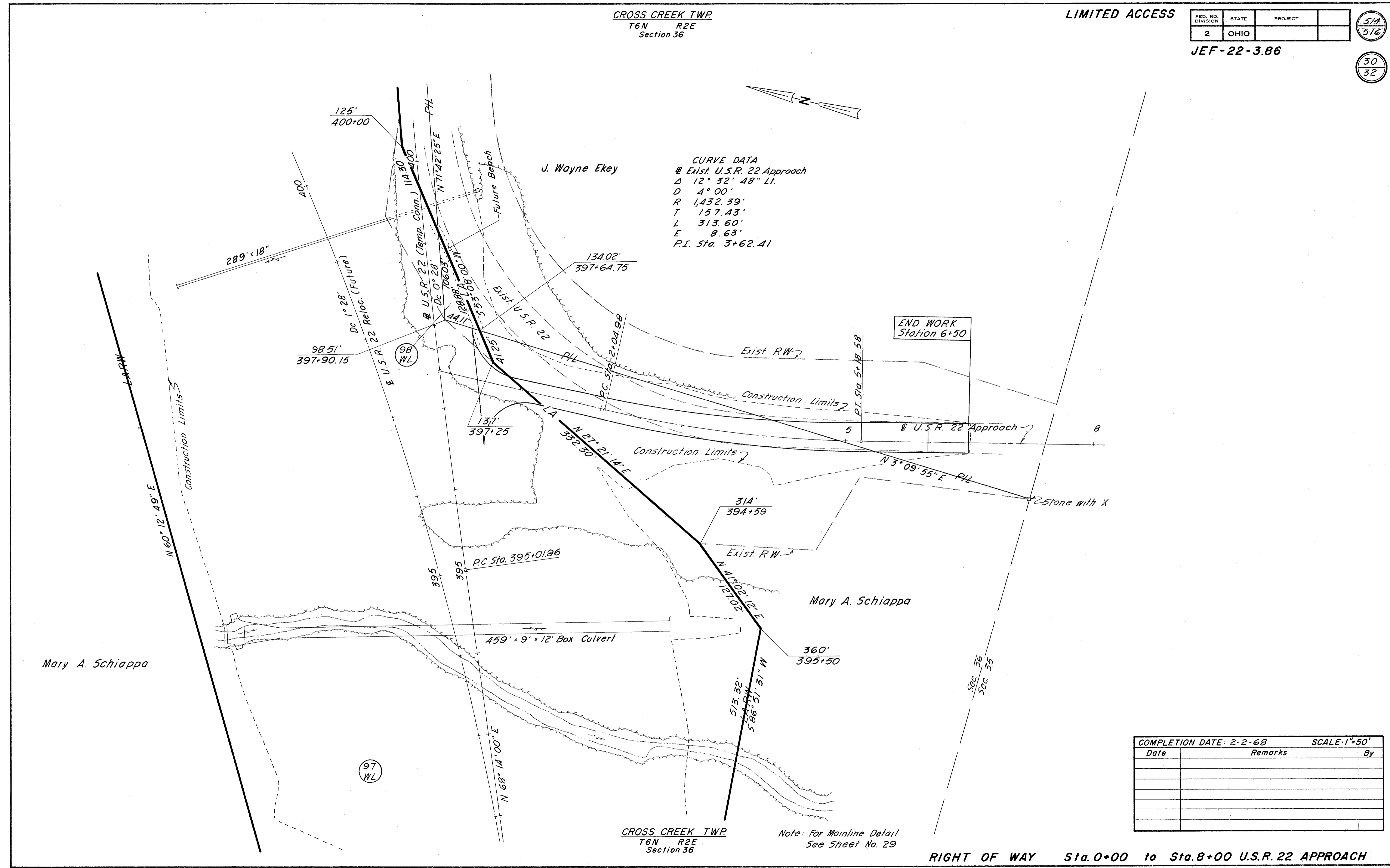
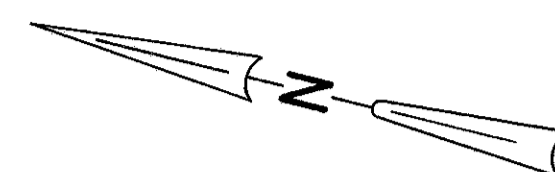
FED. RD. DIVISION	STATE	PROJECT
2	OHIO	

514
516

JEF-22-3.86

30
32

CURVE DATA
 @ Exist. U.S.R. 22 Approach
 Δ 12° 32' 48" Lt.
 D 4° 00'
 R 1,432.39'
 T 157.43'
 L 313.60'
 E 8.63'
 P.I. Sta. 3+62.41



END WORK
Station 6+50

Mary A. Schiappa

Mary A. Schiappa

Note: For Mainline Detail
See Sheet No. 29

COMPLETION DATE: 2-2-68 SCALE: 1"=50'

Date	Remarks	By

CURVE DATA
 @ U.S.R. 22 Reloc.
 Δ 73° 16' 12" Lt.
 D 1° 28'
 R 3906.53'
 T 2904.95'
 L 4995.68'
 E 961.71'
 P.I. Sta. 411+40.04

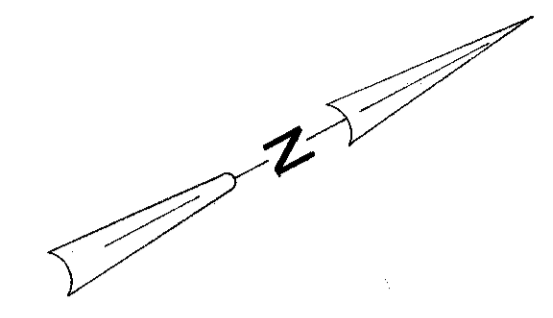
CROSS CREEK TWP.
 T6N R2E
 Section 36

LIMITED ACCESS

FED. RD. DIVISION	STATE	PROJECT
2	OHIO	

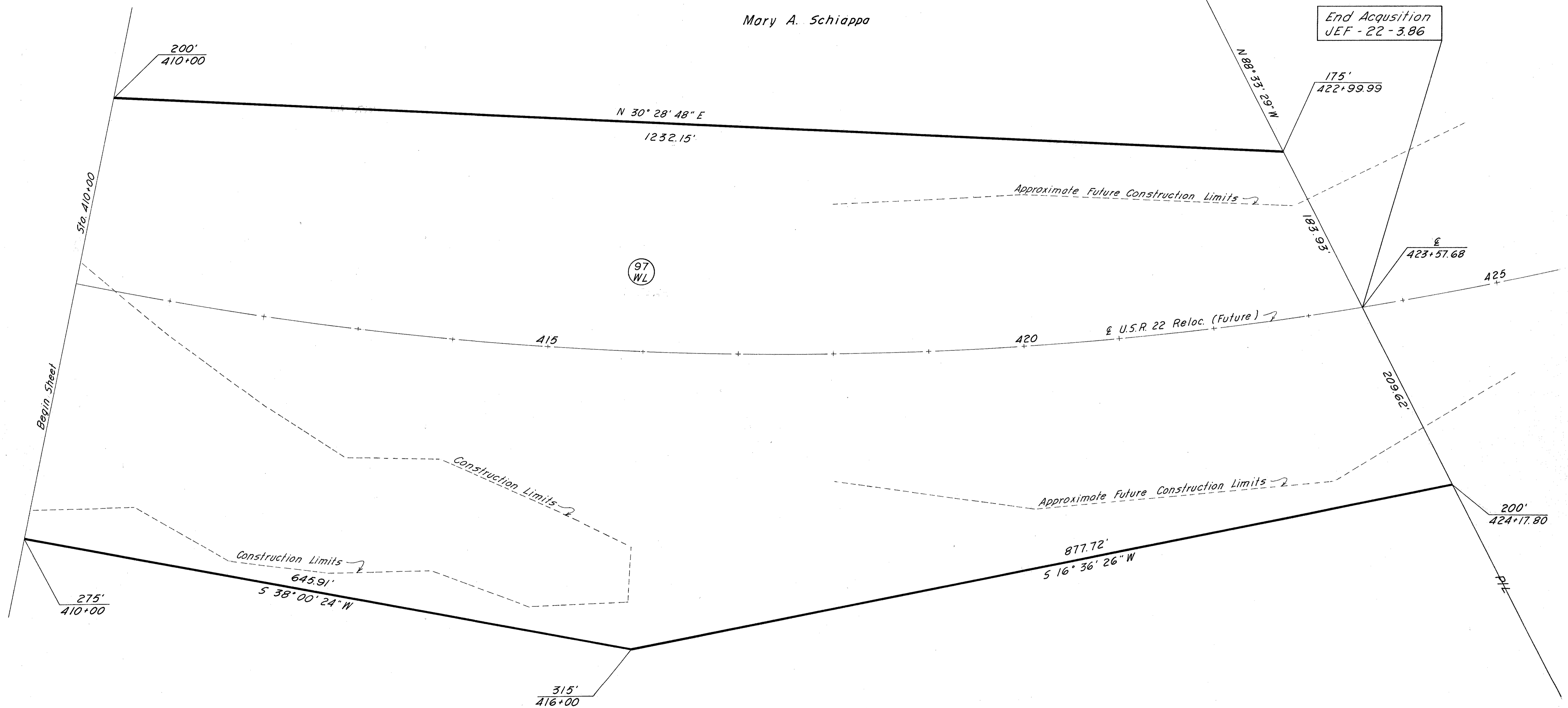
JEF-22-3.86

516
516
32
32



Mary A. Schiappa

End Acquisition
 JEF-22-3.86



Mary A. Schiappa

COMPLETION DATE: 2-2-68		SCALE 1"=50'
Date	Remarks	By

CROSS CREEK TWP.
 T6N R2E
 Section 36

RIGHT OF WAY

Sta. 410+00 to Sta. 425+00