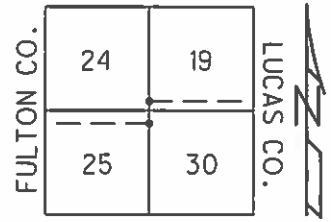


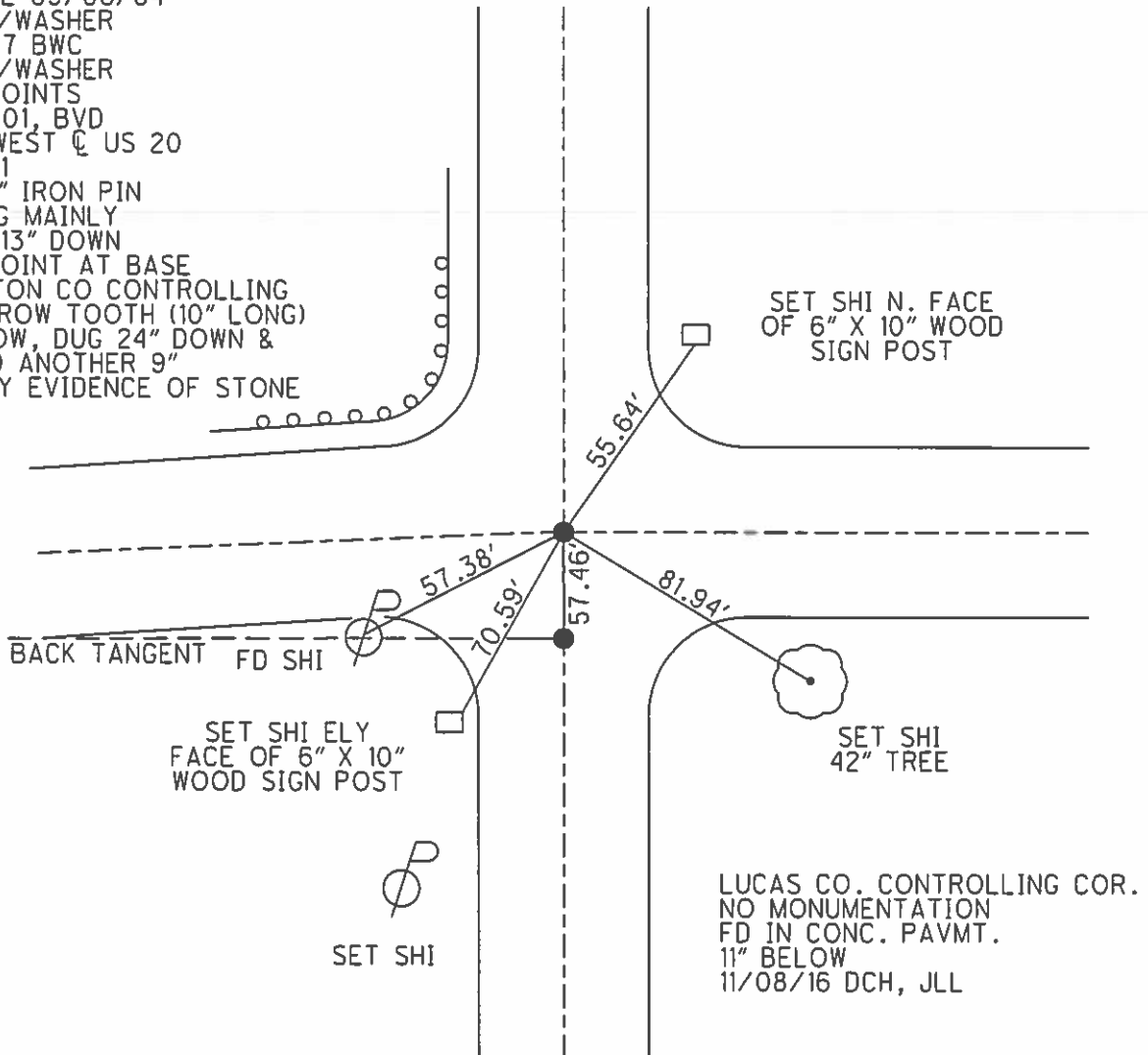
O.D.O.T. DISTRICT 2 SURVEY OFFICE (USE ONLY)

PERSONNEL \_\_\_\_\_ REFERENCE NO. 1 SHEET 1 OF 36  
 NOTES LEU DATE 08/30/16 ROUTE US 20  
 H.C. HOMAN WEATHER SUNNY COUNTY LUCAS  
 R.C. LEU TEMP. 74° TOWNSHIP RICHFIELD  
 \_\_\_\_\_ SECTION 19  
 \_\_\_\_\_ T 9 S R 5 E

TYPE MONUMENT \_\_\_\_\_ RSPK \_\_\_\_\_  
 ON SURFACE - ~~BELOW~~ \_\_\_\_\_ 3"  
 LEFT - ☉ PAV'T - RIGHT \_\_\_\_\_ SEE BELOW  
 \_\_\_\_\_ TO \_\_\_\_\_ EDGE PAVEMENT  
 S.L.M. \_\_\_\_\_ 0+00 \_\_\_\_\_  
 Grid: Northing: 733611.736 Easting: 1591784.259



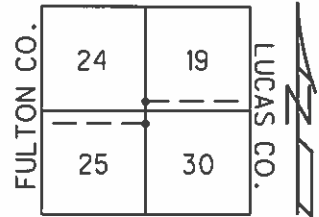
FD RR SPKS 1 1/2" BELOW  
 SURFACE 09/06/84  
 SET PK/WASHER  
 12/18/97 BWC  
 SET PK/WASHER  
 BOTH POINTS  
 06/22/01, BVD  
 "A" 7' WEST ☉ US 20  
 NEWREF1  
 FD 3/4" IRON PIN  
 LEANING MAINLY  
 NORTH 13" DOWN  
 SHOT POINT AT BASE  
 8" FULTON CO CONTROLLING  
 FD HARROW TOOTH (10" LONG)  
 4" BELOW, DUG 24" DOWN &  
 PROBED ANOTHER 9"  
 DNF ANY EVIDENCE OF STONE  
 BELOW



O.D.O.T. DISTRICT 2 SURVEY OFFICE (USE ONLY)

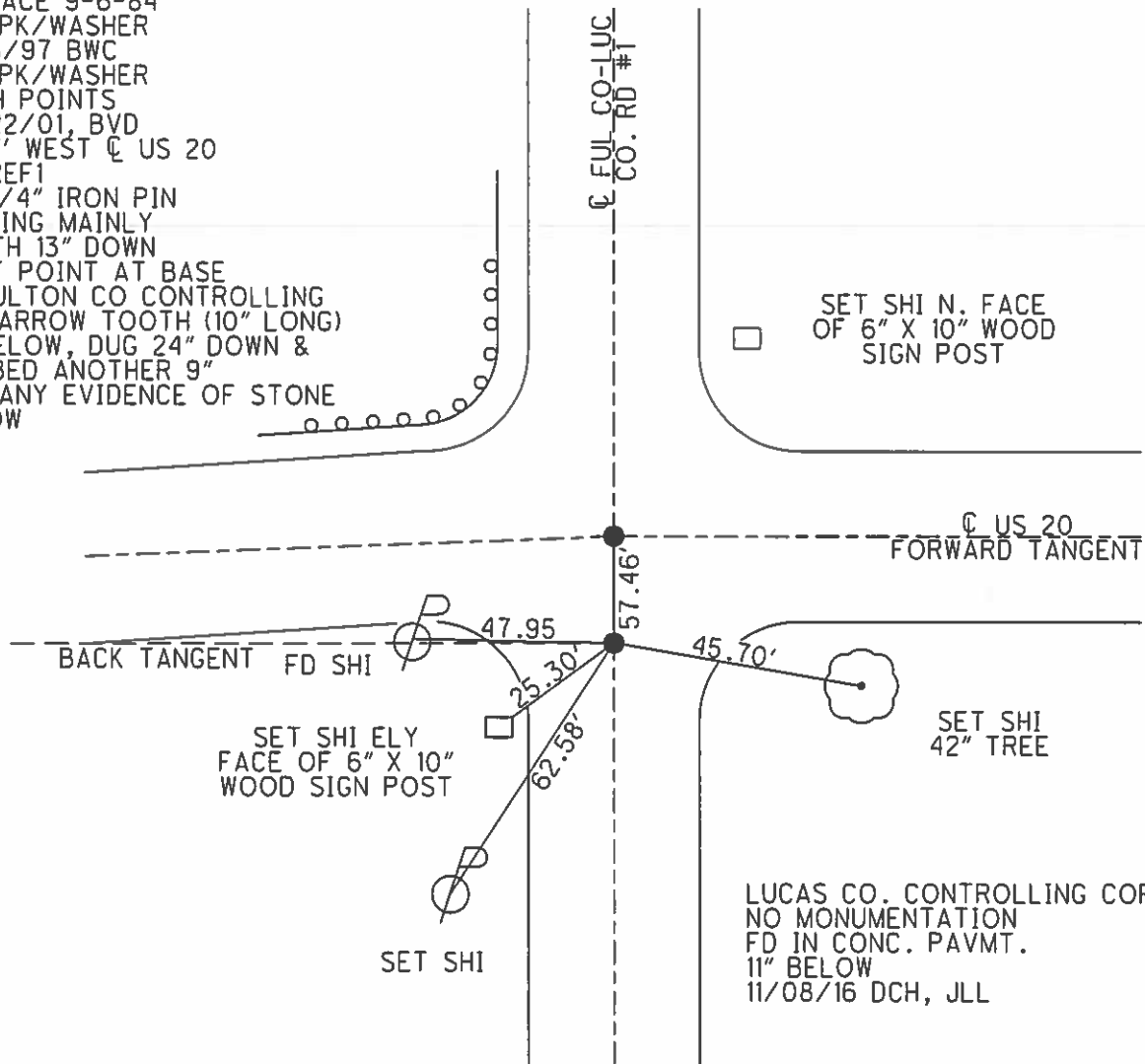
PERSONNEL \_\_\_\_\_ REFERENCE NO. 1-A SHEET 2 OF 36  
 NOTES LEU DATE 08/30/16 ROUTE US 20  
 H.C. HOMAN WEATHER SUNNY COUNTY LUCAS  
 R.C. LEU TEMP. 74° TOWNSHIP RICHFIELD  
 \_\_\_\_\_ SECTION 19  
 \_\_\_\_\_ T 9 S R 5 E

TYPE MONUMENT HARROW TOOTH  
 ON SURFACE - ~~BELOW~~ 4"  
 LEFT - ☉ PAV'T - RIGHT SEE BELOW  
 \_\_\_\_\_ TO \_\_\_\_\_ EDGE PAVEMENT  
 S.L.M. 0+00



Grid: Northing: 733554.165 Easting: 1591785.599

FD RR SPKS 1 1/2" BELOW  
 SURFACE 9-6-84  
 SET PK/WASHER  
 12/18/97 BWC  
 SET PK/WASHER  
 BOTH POINTS  
 06/22/01, BVD  
 "A" 7' WEST ☉ US 20  
 NEWREF1  
 FD 3/4" IRON PIN  
 LEANING MAINLY  
 NORTH 13" DOWN  
 SHOT POINT AT BASE  
 8" FULTON CO CONTROLLING  
 FD HARROW TOOTH (10" LONG)  
 4" BELOW, DUG 24" DOWN &  
 PROBED ANOTHER 9"  
 DNF ANY EVIDENCE OF STONE  
 BELOW

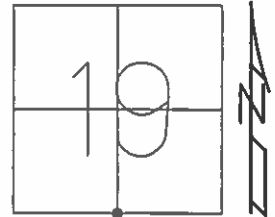


LUCAS CO. CONTROLLING COR.  
 NO MONUMENTATION  
 FD IN CONC. PAVMT.  
 11" BELOW  
 11/08/16 DCH, JLL

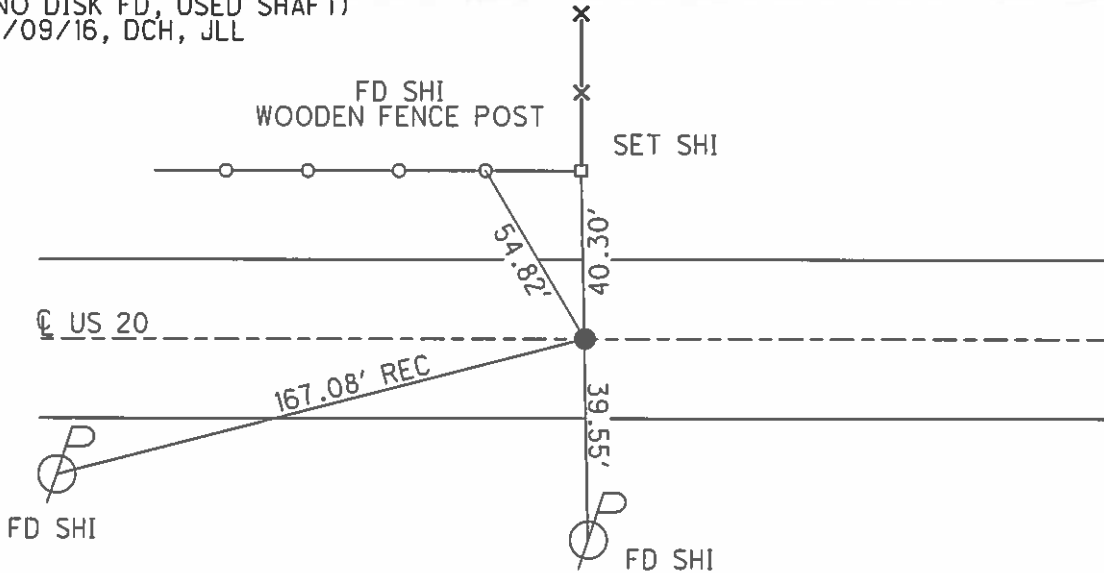
O.D.O.T. DISTRICT 2 SURVEY OFFICE (USE ONLY)

PERSONNEL \_\_\_\_\_ REFERENCE NO. 2 SHEET 3 OF 36  
 NOTES LEU DATE 08/30/16 ROUTE US 20  
 H.C. HOMAN WEATHER PARTLY CLOUDY COUNTY LUCAS  
 R.C. LEU TEMP. 80° TOWNSHIP RICHFIELD  
 \_\_\_\_\_ SECTION 19-30  
 \_\_\_\_\_ T 9 S R 5 E

TYPE MONUMENT SQ. HEAD BOLT FD.  
~~ON SURFACE~~ - BELOW 5"  
~~LEFT~~ - Q PAV'T - ~~RIGHT~~ YES  
12.1 TO RT EDGE PAVEMENT  
 S.L.M. 32+96  
 Grid: Northing: 733519.887 Easting: 1595084.990



FD SQUARE 601+2"  
 BELOW SURFACE 9-6-84  
 SET PK/WASHER  
 12/18/97, BWC  
 NEWREF2  
 FD SQ BOLT 4" DOWN  
 ATOP A 3/8" SHAFT OF  
 BRASS DISK IN CONC  
 PAVEMENT. 13 1/2" DOWN  
 (NO DISK FD, USED SHAFT)  
 11/09/16, DCH, JLL



O.D.O.T. DISTRICT 2 SURVEY OFFICE (USE ONLY)

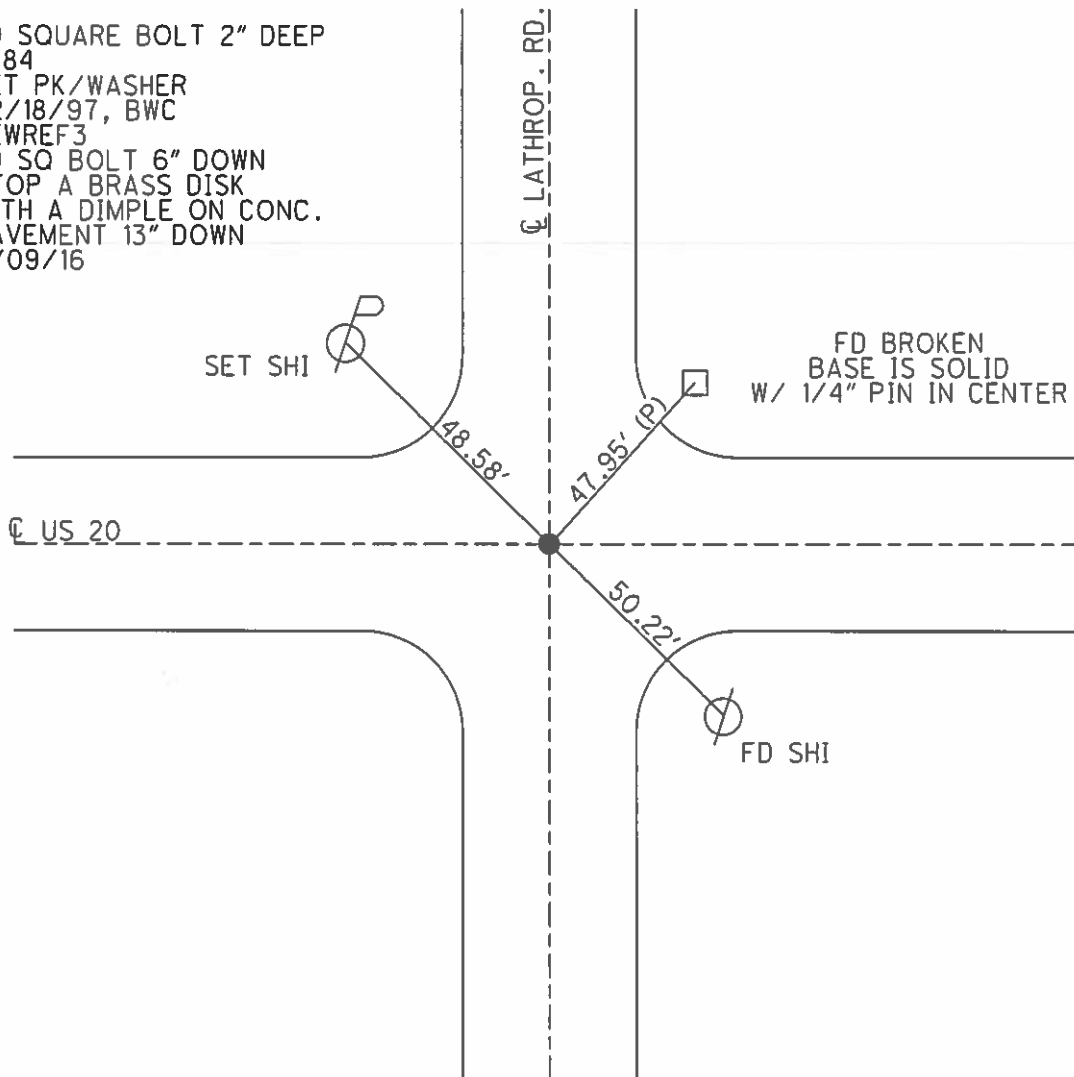
PERSONNEL \_\_\_\_\_ REFERENCE NO. 3 SHEET 4 OF 36  
 NOTES LEU DATE 08/31/16 ROUTE US 20  
 H.C. HOMAN WEATHER HUMID CLOUDY COUNTY LUCAS  
 R.C. TODD TEMP. 71° TOWNSHIP RICHFIELD  
 \_\_\_\_\_ SECTION 19-20 - 29-30  
 \_\_\_\_\_ T 9 S R 5 E

TYPE MONUMENT FD RSPK W/ NO HEAD  
~~ON SURFACE~~ - BELOW 3 1/2"  
 LEFT - ~~C PAV'T~~ - RIGHT 0.6  
 \_\_\_\_\_ TO \_\_\_\_\_ EDGE PAVEMENT  
 S.L.M. 59+18  
 Grid: Northing: 733520.253 Easting: 1597709.279

|    |    |
|----|----|
| 19 | 20 |
| 30 | 29 |



FD SQUARE BOLT 2" DEEP  
 6-84  
 SET PK/WASHER  
 02/18/97, BWC  
 NEWREF3  
 FD SQ BOLT 6" DOWN  
 ATOP A BRASS DISK  
 WITH A DIMPLE ON CONC.  
 PAVEMENT 13" DOWN  
 11/09/16



FD BROKEN  
 BASE IS SOLID  
 W/ 1/4" PIN IN CENTER

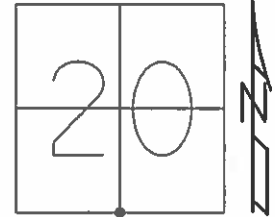
SET SHI

FD SHI

O.D.O.T. DISTRICT 2 SURVEY OFFICE (USE ONLY)

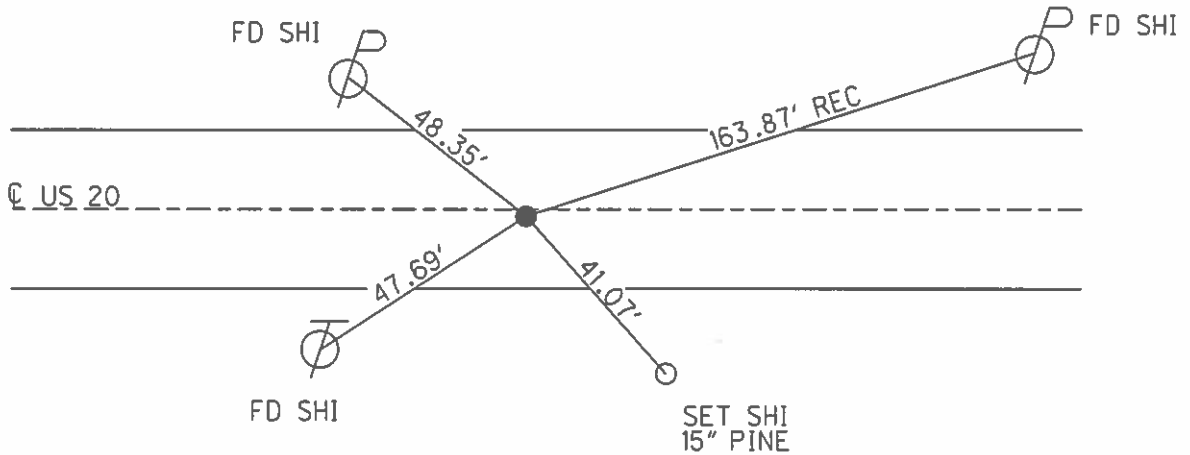
|           |                |          |                 |          |                  |           |
|-----------|----------------|----------|-----------------|----------|------------------|-----------|
| PERSONNEL | REFERENCE NO.  | <u>4</u> | SHEET           | <u>5</u> | OF               | <u>36</u> |
| NOTES     | LEU            | DATE     | <u>08/31/16</u> | ROUTE    | <u>US 20</u>     |           |
| H.C.      | <u>HOMAN</u>   | WEATHER  | <u>CLOUDY</u>   | COUNTY   | <u>LUCAS</u>     |           |
| R.C.      | <u>TODD</u>    | TEMP.    | <u>71°</u>      | TOWNSHIP | <u>RICHFIELD</u> |           |
|           | <u>RHOADES</u> |          |                 | SECTION  | <u>20-29</u>     |           |
|           |                |          |                 | T        | <u>9</u>         | S         |
|           |                |          |                 | R        | <u>5</u>         | E         |

TYPE MONUMENT FD SMALL RR SPIKE  
 ON SURFACE - ~~BELOW~~ 3"  
~~LEFT - C PAV'T~~ - RIGHT 0.9'  
9.0 TO RT EDGE PAVEMENT  
 S.L.M. 85+08



Grid: Northing: 733495.849 Easting: 1600301.097

FD SQUARE BOLT 2" DEEP - 1984  
 SET PK/WASHER  
 12/18/97, BWC  
 NEWREF4  
 FD SM RRSPK 3 1/2" DOWN  
 ATOP A SQ BOLT 5" DOWN  
 ATOP A BRASS DISK WITH A  
 DIMBLE ON CONC. PAVEMENT  
 13" DOWN  
 11/09/16



O.D.O.T. DISTRICT 2 SURVEY OFFICE (USE ONLY)

PERSONNEL \_\_\_\_\_ REFERENCE NO. 5 SHEET 6 OF 36  
 NOTES LEU DATE 08/23/16 ROUTE US 20  
 H.C. HOMAN WEATHER SUNNY COUNTY LUCAS  
 R.C. LEU TEMP. 68° TOWNSHIP RICHFIELD  
 SECTION 20-21 - 28-29  
 T 9 S R 5 E

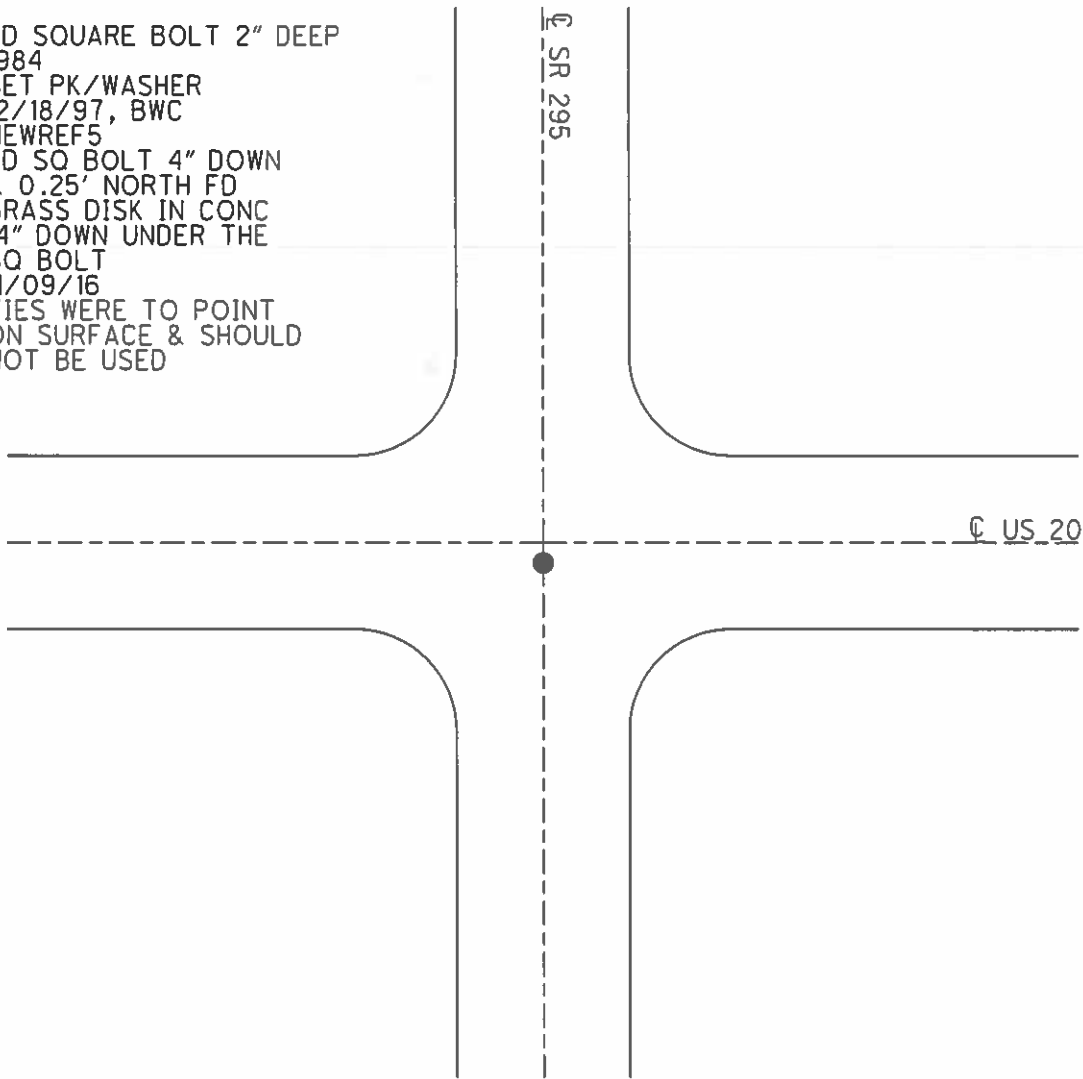
TYPE MONUMENT FD MAG  
 ON SURFACE - ~~BELOW~~ ON  
~~LEFT~~ - ☉ PAV'T - RIGHT 1.2' ☉ PAUT US 20  
TO EDGE PAVEMENT  
 S.L.M. 111+31

|    |    |
|----|----|
| 20 | 21 |
| 29 | 28 |



Grid: Northing: 733512.807 Easting: 1602925.437

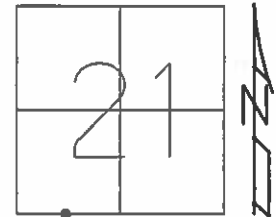
FD SQUARE BOLT 2" DEEP  
 1984  
 SET PK/WASHER  
 12/18/97, BWC  
 NEWREF5  
 FD SQ BOLT 4" DOWN  
 & 0.25' NORTH FD  
 BRASS DISK IN CONC  
 14" DOWN UNDER THE  
 SQ BOLT  
 11/09/16  
 TIES WERE TO POINT  
 ON SURFACE & SHOULD  
 NOT BE USED



O.D.O.T. DISTRICT 2 SURVEY OFFICE (USE ONLY)

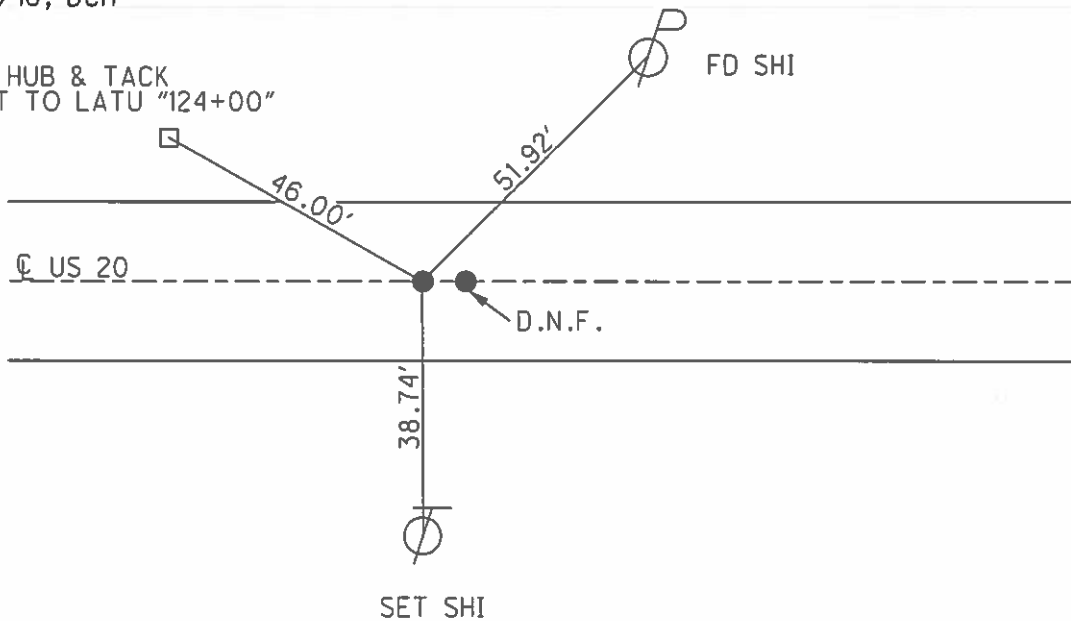
PERSONNEL \_\_\_\_\_ REFERENCE NO. 5-A SHEET 7 OF 36  
 NOTES LEU DATE 08/23/16 ROUTE US 20  
 H.C. HOMAN WEATHER SUNNY COUNTY LUCAS  
 R.C. LEU TEMP. 71° TOWNSHIP RICHFIELD  
 \_\_\_\_\_ SECTION 21  
 \_\_\_\_\_ T 9 S R 5 E

TYPE MONUMENT \_\_\_\_\_ FD PK NAIL \_\_\_\_\_  
 ON SURFACE - ~~BELOW~~ ON \_\_\_\_\_  
~~LEFT~~ - ☉ PAV'T - ~~RIGHT~~ BOTH NAILS \_\_\_\_\_  
12.5 TO RT EDGE PAVEMENT \_\_\_\_\_  
 S.L.M. 125+30 \_\_\_\_\_  
 Grid: Northing: 733556.791 Easting: 1604223.175



FD PK TO SURFACE  
 1984  
 NOTE: FD SECOND PK TO  
 THE EAST, ORIGIN UNKNOWN  
 RESET BOTH  
 PK/WASHERS  
 12/18/97, BWC  
 NEWREF A5  
 RESET MAG/WASHER  
 11/09/16, DCH

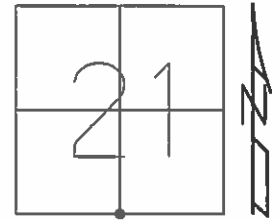
SET HUB & TACK  
 NEXT TO LATU "124+00"



O.D.O.T. DISTRICT 2 SURVEY OFFICE (USE ONLY)

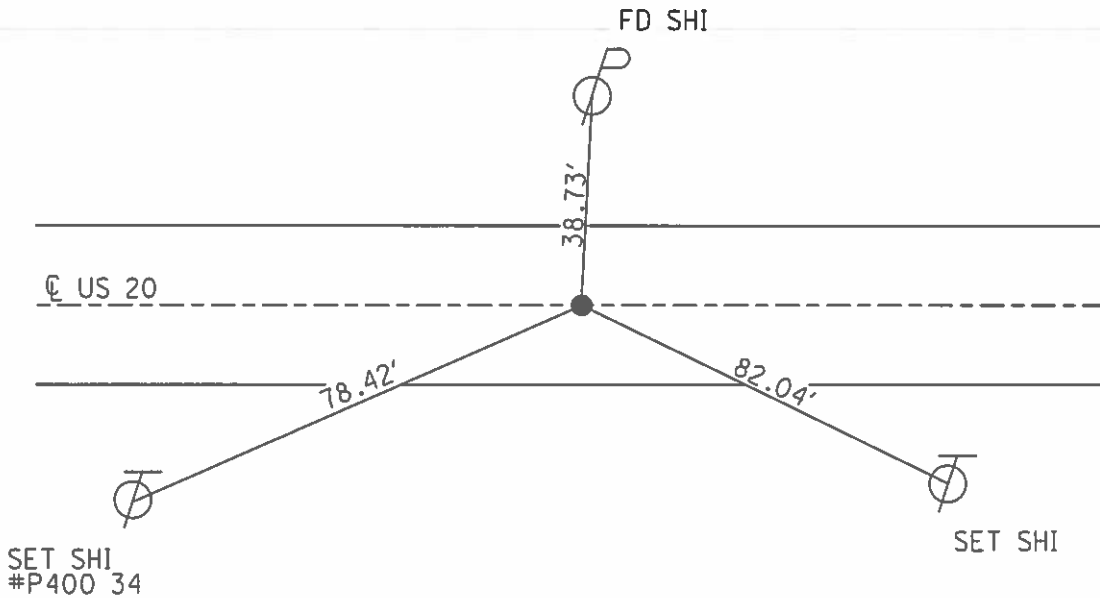
PERSONNEL \_\_\_\_\_ REFERENCE NO. 6 SHEET 8 OF 36  
 NOTES LEU DATE 08/23/16 ROUTE US 20  
 H.C. HOMAN WEATHER SUNNY COUNTY LUCAS  
 R.C. LEU TEMP. 71° TOWNSHIP RICHFIELD  
 SECTION 21  
 T 9 S R 5 E

TYPE MONUMENT \_\_\_\_\_ FD MAG/W \_\_\_\_\_  
~~ON SURFACE~~ - BELOW ON  
~~LEFT - C-PAVT~~ - RIGHT 0.6  
11.6 TO RT EDGE PAVEMENT  
 S.L.M. 137+28



Grid: Northing: 733600.859 Easting: 1605520.806

RECORD 12-84  
 FD SQUARE BOLT 4" DEEP  
 SET PK/WASHER  
 12/18/97, BWC  
 NEWREF6  
 FD BRASS DISK W/DIMPLE  
 14" DOWN ON CON. PAVT

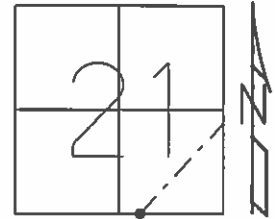




O.D.O.T. DISTRICT 2 SURVEY OFFICE (USE ONLY)

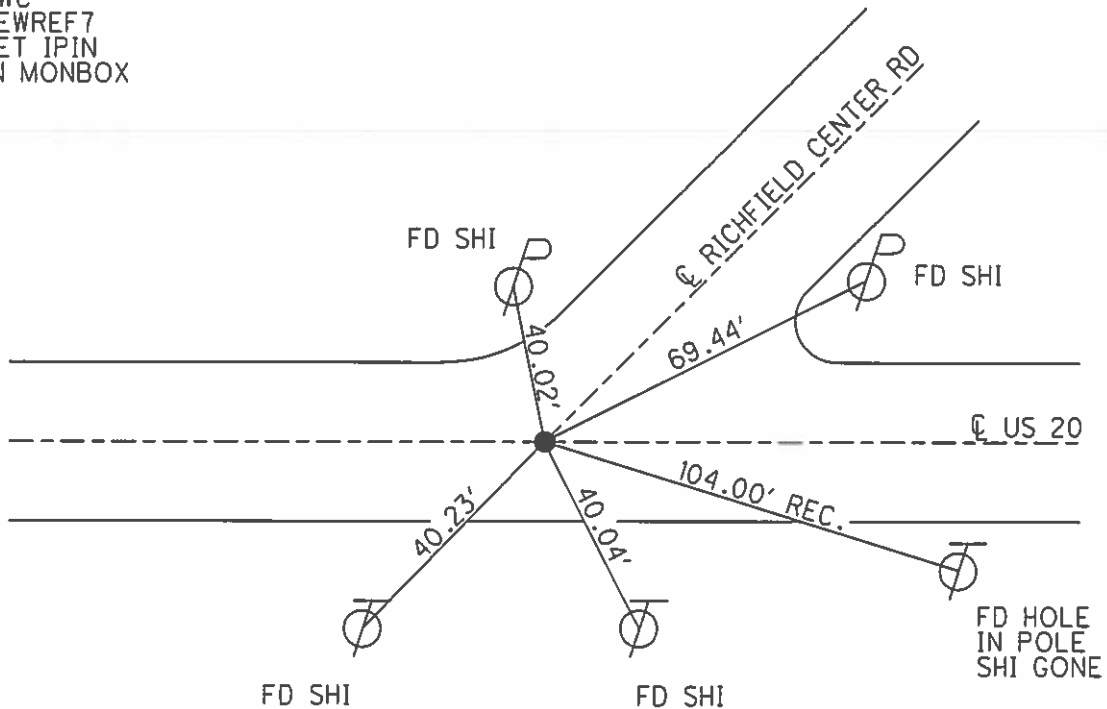
PERSONNEL \_\_\_\_\_ REFERENCE NO. 7 SHEET 9 OF 36  
 NOTES LEU DATE 08/23/16 ROUTE US 20  
 H.C. HOMAN WEATHER SUNNY COUNTY LUCAS  
 R.C. LEU TEMP. 71° TOWNSHIP RICHFIELD  
 \_\_\_\_\_ SECTION 21  
 \_\_\_\_\_ T 9 S R 5 E

TYPE MONUMENT \_\_\_\_\_ FD PK/W \_\_\_\_\_  
 ON SURFACE - ~~BELOW~~ \_\_\_\_\_ ON \_\_\_\_\_  
 LEFT - ~~C PAV'T~~ - RIGHT \_\_\_\_\_ 0.5' \_\_\_\_\_  
13.3' TO RT EDGE PAVEMENT  
 S.L.M. \_\_\_\_\_ 142+02 \_\_\_\_\_



Grid: Northing: 733623.456 Easting: 1605994.905

SET PK/WASHER  
 12/18/97  
 BWC  
 NEWREF7  
 SET IPIN  
 IN MONBOX



O.D.O.T. DISTRICT 2 SURVEY OFFICE (USE ONLY)

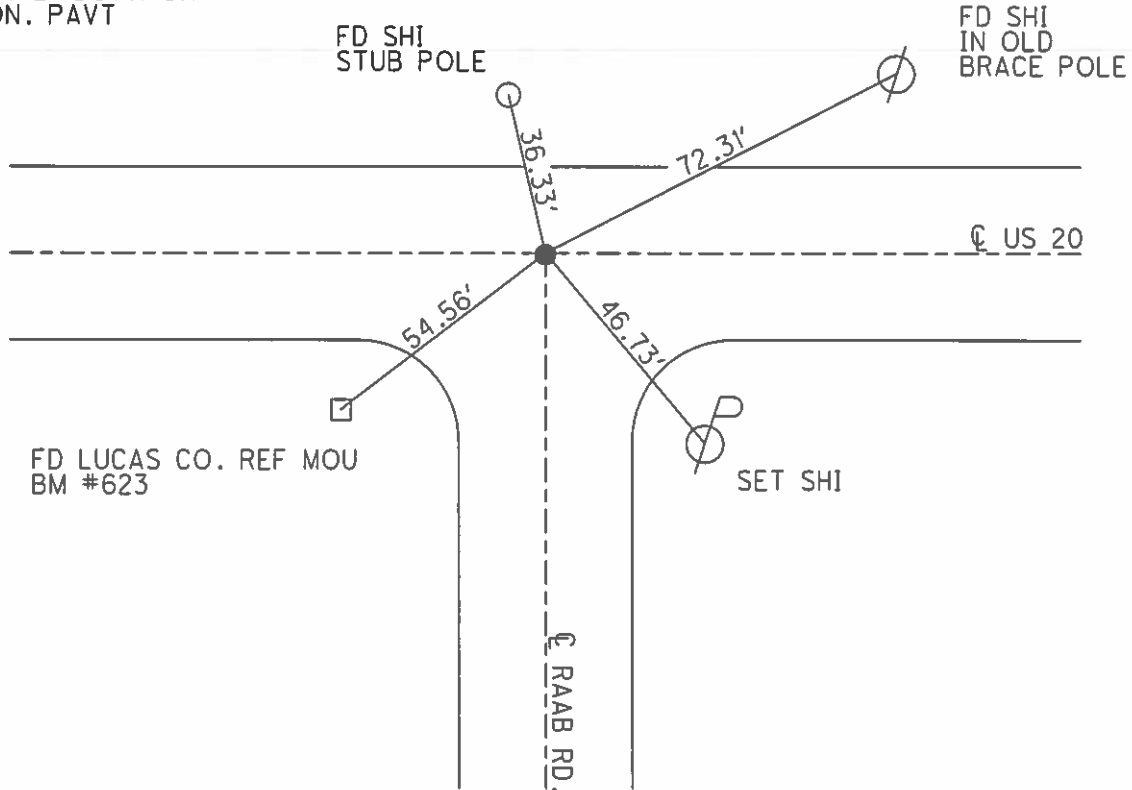
PERSONNEL \_\_\_\_\_ REFERENCE NO. 8 SHEET 10 OF 36  
 NOTES LEU DATE 08/23/16 ROUTE US 20  
 H.C. HOMAN WEATHER SUNNY COUNTY LUCAS  
 R.C. LEU TEMP. 77° TOWNSHIP RICHFIELD  
 SECTION 21-22 - 27-28  
 T 9 S R 5 E

TYPE MONUMENT \_\_\_\_\_ FD PK/W \_\_\_\_\_  
 ON SURFACE - ~~BELOW~~ \_\_\_\_\_ ON \_\_\_\_\_  
 LEFT - ~~C PAV'T~~ - RIGHT \_\_\_\_\_ 1' \_\_\_\_\_  
11.5' TO LT EDGE PAVEMENT  
 S.L.M. \_\_\_\_\_ 163+64 \_\_\_\_\_

|    |    |
|----|----|
| 21 | 22 |
| 28 | 27 |

Grid: Northing: 733726.899 Easting: 1608153.110

FD SQUARE BOLT 4" DEEP  
 RESET SMALL RR SPK 09/06/84  
 PK/WASHER  
 12/18/97, BWC  
 NEWREF8  
 FD BRASS DISK  
 14 1/2" DOWN ON  
 CON. PAVT

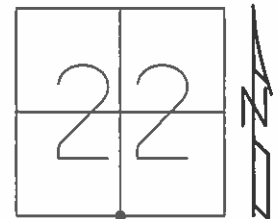


O.D.O.T. DISTRICT 2 SURVEY OFFICE (USE ONLY)

PERSONNEL \_\_\_\_\_ REFERENCE NO. 9 SHEET 11 OF 36

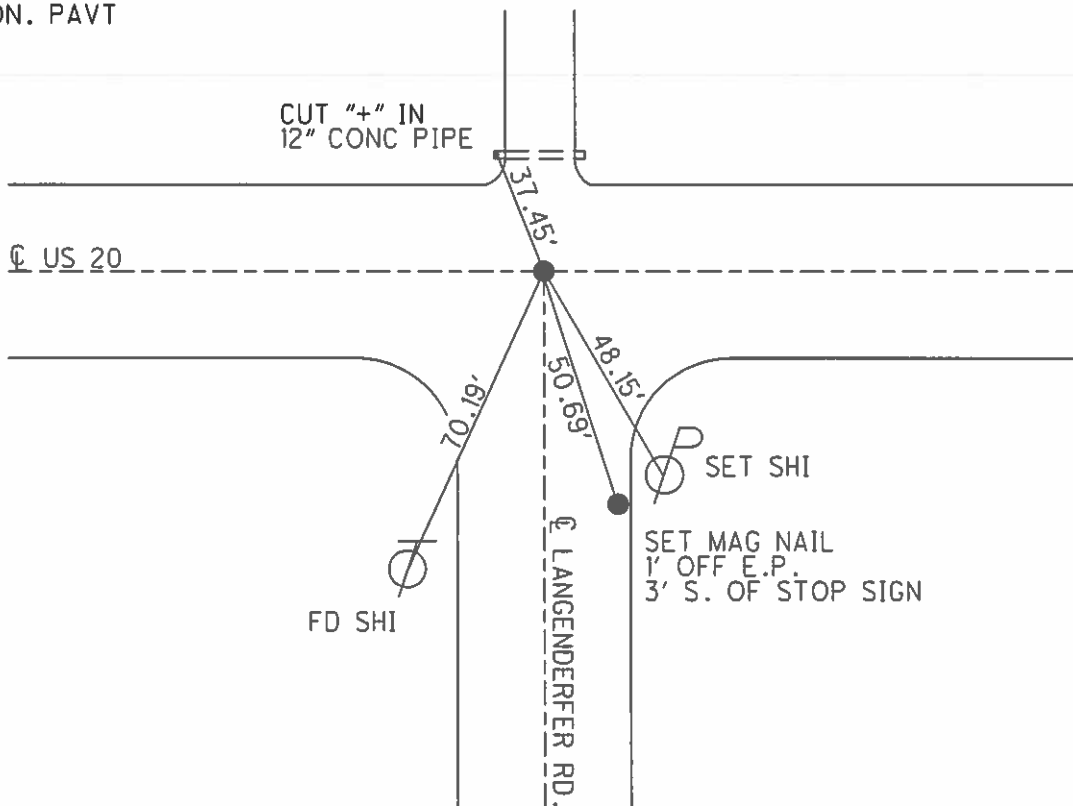
|       |              |         |                 |              |                  |
|-------|--------------|---------|-----------------|--------------|------------------|
| NOTES | <u>LEU</u>   | DATE    | <u>08/23/16</u> | ROUTE        | <u>US 20</u>     |
| H.C.  | <u>HOMAN</u> | WEATHER | <u>SUNNY</u>    | COUNTY       | <u>LUCAS</u>     |
| R.C.  | <u>LEU</u>   | TEMP.   | <u>77°</u>      | TOWNSHIP     | <u>RICHFIELD</u> |
|       |              |         |                 | SECTION      | <u>22</u>        |
|       |              |         |                 | T <u>9</u> S | R <u>5</u> E     |

TYPE MONUMENT \_\_\_\_\_ FD PK/W \_\_\_\_\_  
 ON SURFACE - BELOW \_\_\_\_\_ ON \_\_\_\_\_  
~~LEFT~~ - Q PAV'T - ~~RIGHT~~ \_\_\_\_\_ ON \_\_\_\_\_  
12.3 TO LT EDGE PAVEMENT  
 S.L.M. \_\_\_\_\_ 189+10 \_\_\_\_\_



Grid: Northing: 733748.461 Easting: 1610695.631

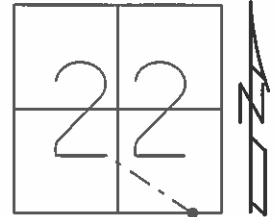
FD SQUARE BOLT 2" DEEP-1984  
 SET PK/WASHER  
 12/18/97, BWC  
 NEWREF9  
 FD BRASS DISK  
 13 1/2" DOWN ON  
 CON. PAVT



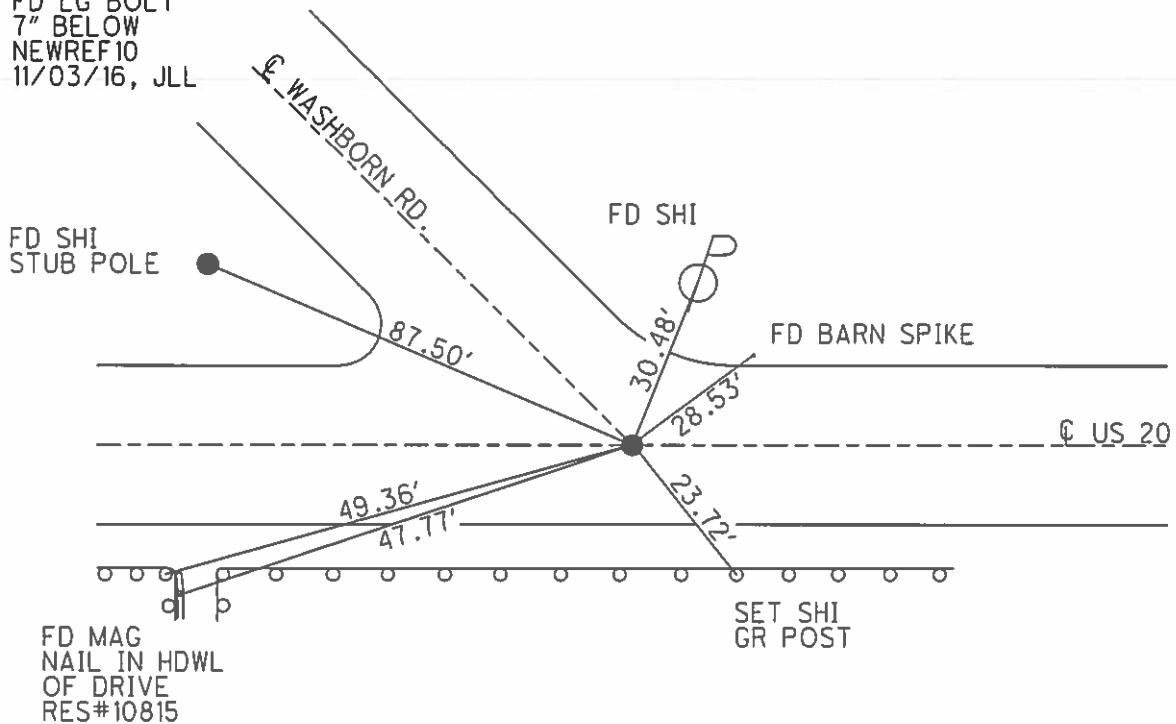
O.D.O.T. DISTRICT 2 SURVEY OFFICE (USE ONLY)

PERSONNEL \_\_\_\_\_ REFERENCE NO. 10 SHEET 12 OF 36  
 NOTES LEU DATE 08/23/16 ROUTE US 20  
 H.C. HOMAN WEATHER SUNNY COUNTY LUCAS  
 R.C. LEU TEMP. 77° TOWNSHIP RICHFIELD  
 \_\_\_\_\_ SECTION 22  
 \_\_\_\_\_ T 9 S R 5 E

TYPE MONUMENT \_\_\_\_\_ FD PK/W \_\_\_\_\_  
 ON SURFACE - ~~BELOW~~ \_\_\_\_\_ ON \_\_\_\_\_  
~~LEFT~~ - Q PAV'T - ~~RIGHT~~ \_\_\_\_\_ ON \_\_\_\_\_  
12.6 TO RT EDGE PAVEMENT  
 S.L.M. \_\_\_\_\_ 207+51  
 Grid: Northing: 733725.410 Easting: 1612535.910



FD SMALL RR SPK TO SURFACE  
 1984  
 SET PK/WASHER  
 12/18/97, BWC  
 FD SM RSPK  
 4" BELOW  
 FD LG BOLT  
 7" BELOW  
 NEWREF10  
 11/03/16, JLL



O.D.O.T. DISTRICT 2 SURVEY OFFICE (USE ONLY)

PERSONNEL \_\_\_\_\_ REFERENCE NO. 11 SHEET 13 OF 36  
 NOTES LEU DATE 08/23/16 ROUTE US 20  
 H.C. HOMAN WEATHER SUNNY COUNTY LUCAS  
 R.C. LEU TEMP. 78° TOWNSHIP RICHFIELD  
 \_\_\_\_\_ SECTION 22  
 \_\_\_\_\_ T 9 S R 5 E

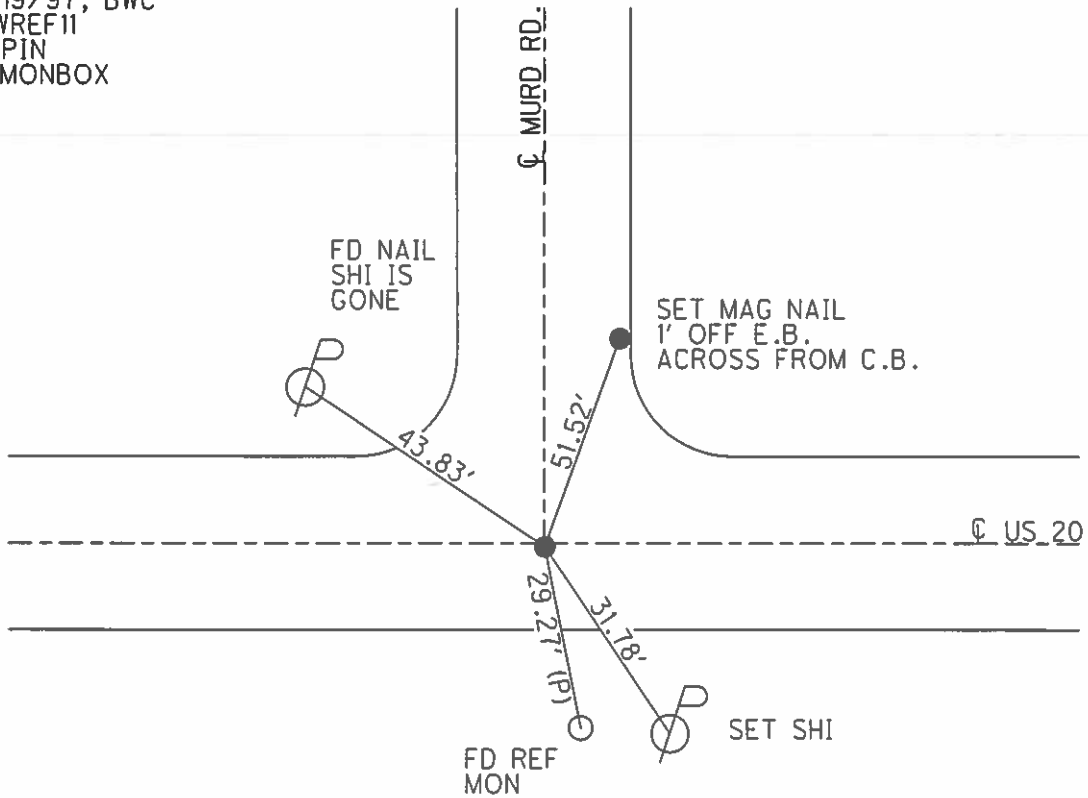
TYPE MONUMENT FD PK/W  
 ON SURFACE - ~~BELOW~~ ON  
~~LEFT - C PAV'T~~ - RIGHT 1.1'  
11.7 TO RT EDGE PAVEMENT  
 S.L.M. 215+26

|    |    |
|----|----|
| 22 | 23 |
| 27 | 26 |



Grid: Northing: 733715.692 Easting: 1613310.127

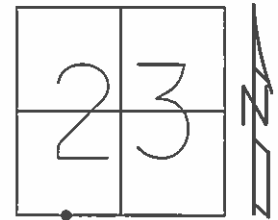
FD SQUARE BOLT 2" DEEP  
 1984  
 SET PK/WASHER  
 12/19/97, BWC  
 NEWREF11  
 1" IPIN  
 IN MONBOX



**O.D.O.T. DISTRICT 2 SURVEY OFFICE (USE ONLY)**

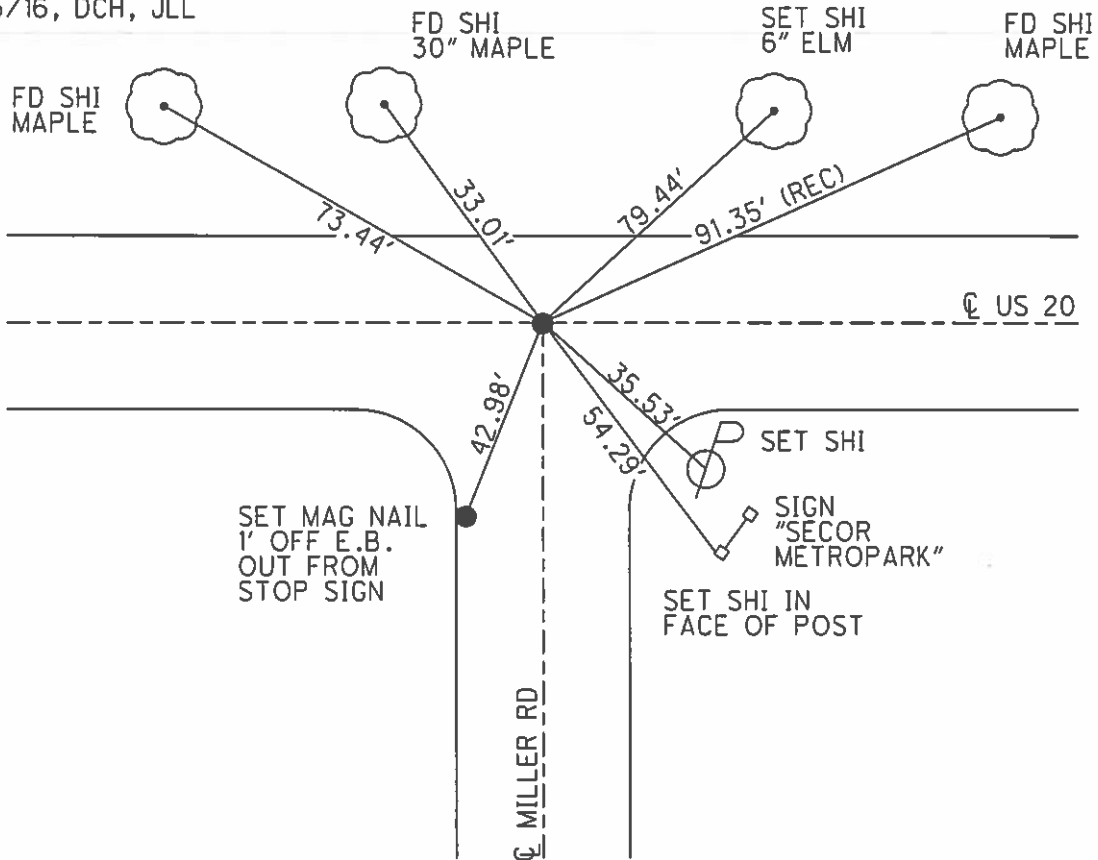
PERSONNEL \_\_\_\_\_ REFERENCE NO. 12 SHEET 14 OF 36  
 NOTES LEU DATE 08/25/16 ROUTE US 20  
 H.C. HOMAN WEATHER CLOUDY COUNTY LUCAS  
 R.C. LEU TEMP. 73° TOWNSHIP RICHFIELD  
 SECTION 23  
 T 9 S R 5 E

TYPE MONUMENT FD SHAFT OF SM RR SPIKE  
 ON SURFACE - ~~BELOW~~ 2"  
~~LEFT - C PAVT~~ - RIGHT 0.3  
12.4 TO LT EDGE PAVEMENT  
 S.L.M. 229+21



Grid: Northing: 733706.257 Easting: 1614701.622

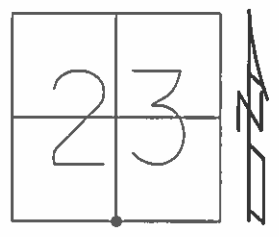
FD SQUARE BOLT 2" DEEP  
 1984  
 SET PK/WASHER  
 12/18/97, BWC  
 NEWREF12  
 SET MAG/WASHER  
 FD SHAFT OF SM  
 RSPK HEAD OF  
 SPIKE GONE  
 08/25/16, DCH, JLL



O.D.O.T. DISTRICT 2 SURVEY OFFICE (USE ONLY)

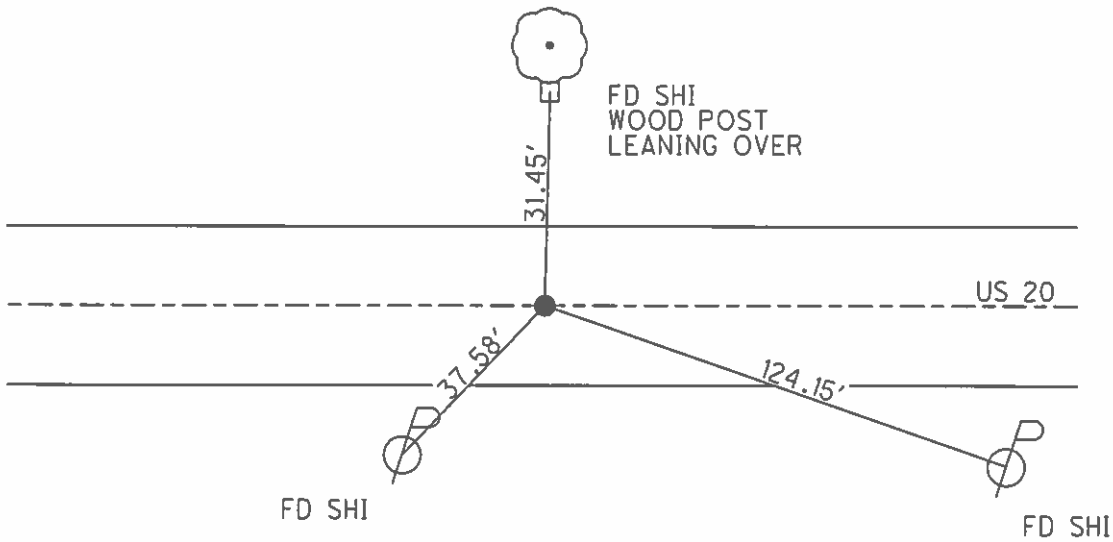
PERSONNEL \_\_\_\_\_ REFERENCE NO. 13 SHEET 15 OF 36  
 NOTES LEU DATE 08/25/16 ROUTE US 20  
 H.C. HOMAN WEATHER CLOUDY COUNTY LUCAS  
 R.C. LEU TEMP. 73° TOWNSHIP RICHFIELD  
 SECTION 23  
 T 9 S R 5 E

TYPE MONUMENT FD PK/W  
 ON SURFACE - ~~BELOW~~ ON  
~~LEFT - C~~ PAVT - RIGHT 0.7'  
11.9 TO RT EDGE PAVEMENT  
 S.L.M. 243+17  
 Grid: Northing: 733696.937 Easting: 1616094.510



FD SQUARE BOLT 2" DEEP  
 1984  
 SET PK/WASHER  
 12/19/97, BWC  
 NEWREF13  
 FD BRASS DISK WITH  
 DIMBLE ON EX. CONC. PAVT

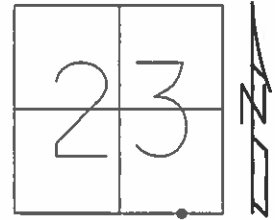
SET SHI  
 24"



O.D.O.T. DISTRICT 2 SURVEY OFFICE (USE ONLY)

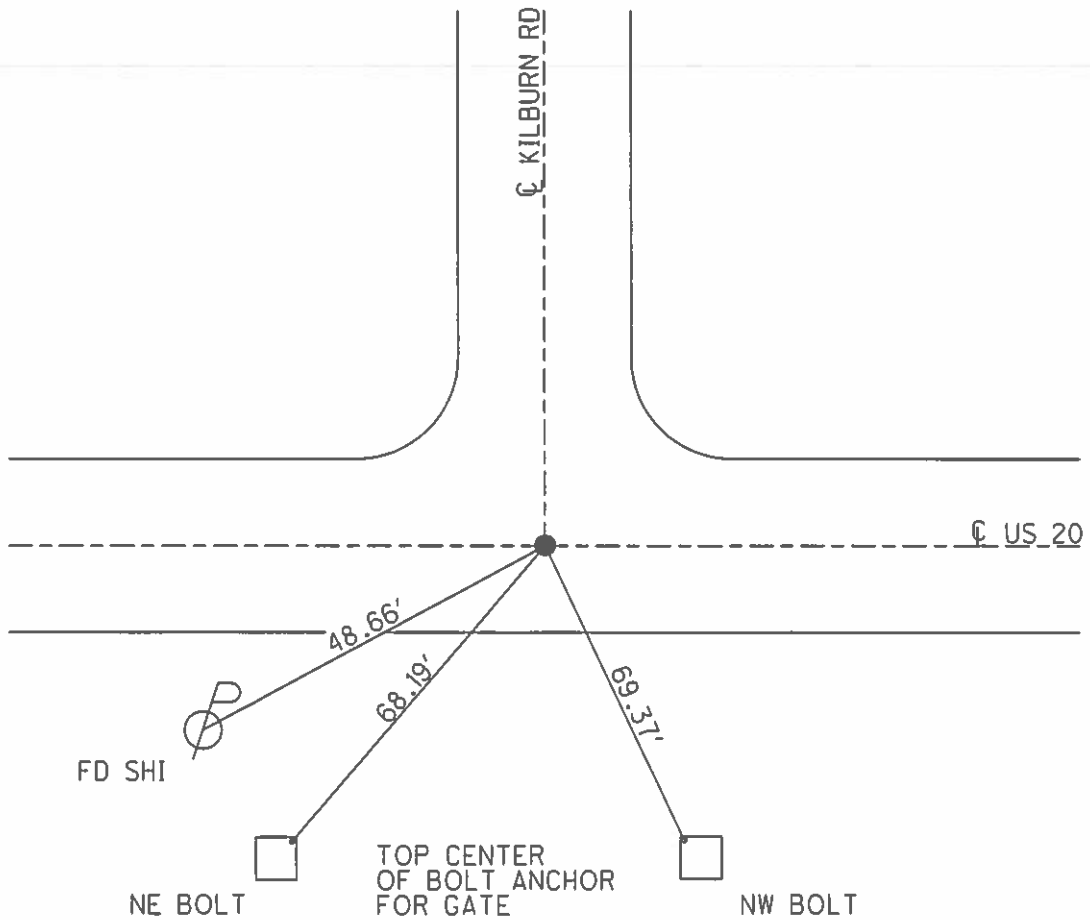
PERSONNEL \_\_\_\_\_ REFERENCE NO. 14 SHEET 16 OF 36  
 NOTES LEU DATE 08/25/16 ROUTE US 20  
 H.C. HOMAN WEATHER CLOUDY COUNTY LUCAS  
 R.C. LEU TEMP. 73° TOWNSHIP RICHFIELD  
 \_\_\_\_\_ SECTION 23  
 \_\_\_\_\_ T 9 S R 5 E

TYPE MONUMENT \_\_\_\_\_ FD PK/W \_\_\_\_\_  
 ON SURFACE - ~~BELOW~~ \_\_\_\_\_ ON \_\_\_\_\_  
~~LEFT~~ - Q PAV'T - ~~RIGHT~~ \_\_\_\_\_ ON \_\_\_\_\_  
12.6' TO RT. EDGE PAVEMENT  
 S.L.M. \_\_\_\_\_ 256+31



Grid: Northing: 733698.683 Easting: 1617406.672

FD SQUARE BOLT 2" DEEP  
 1984  
 SET PK/WASHER  
 12/19/97, BWC

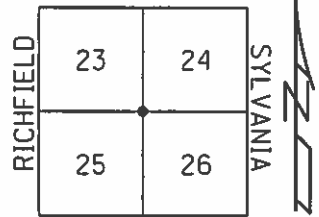




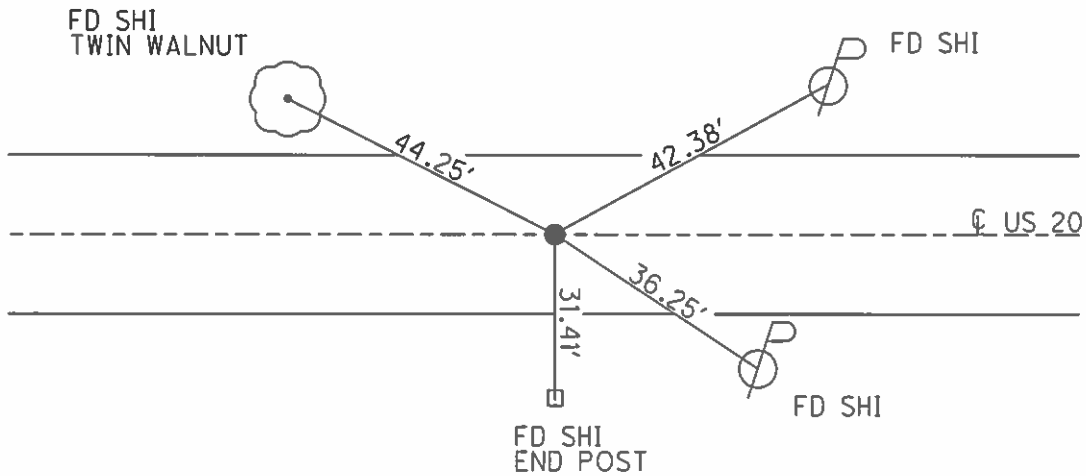
O.D.O.T. DISTRICT 2 SURVEY OFFICE (USE ONLY)

PERSONNEL \_\_\_\_\_ REFERENCE NO. 15 SHEET 17 OF 36  
 NOTES LEU DATE 08/25/16 ROUTE US 20  
 H.C. HOMAN WEATHER PARTLY CLOUDY COUNTY LUCAS  
 R.C. LEU TEMP. 73° TOWNSHIP RICHFIELD  
 \_\_\_\_\_ SECTION 23  
 \_\_\_\_\_ T 9 S R 5 E

TYPE MONUMENT \_\_\_\_\_ FD PK/W \_\_\_\_\_  
~~ON SURFACE~~ - BELOW \_\_\_\_\_ ON \_\_\_\_\_  
 LEFT - ~~C PAVT~~ - RIGHT \_\_\_\_\_ 0.5' \_\_\_\_\_  
13.0 TO LT EDGE PAVEMENT  
 S.L.M. \_\_\_\_\_ 269+47 \_\_\_\_\_  
 Grid: Northing: 733700.511 Easting: 1618718.683



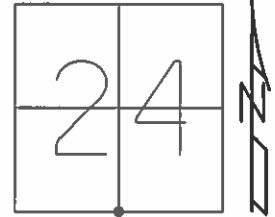
FD 1 1/4" SQUARE BOLT 2" DEEP  
 1984  
 SET PK/WASHER  
 12/19/97, BWC  
 NEWREF15  
 BRASS DISK WITH  
 DIMPLE ON EX  
 CONC PAVT



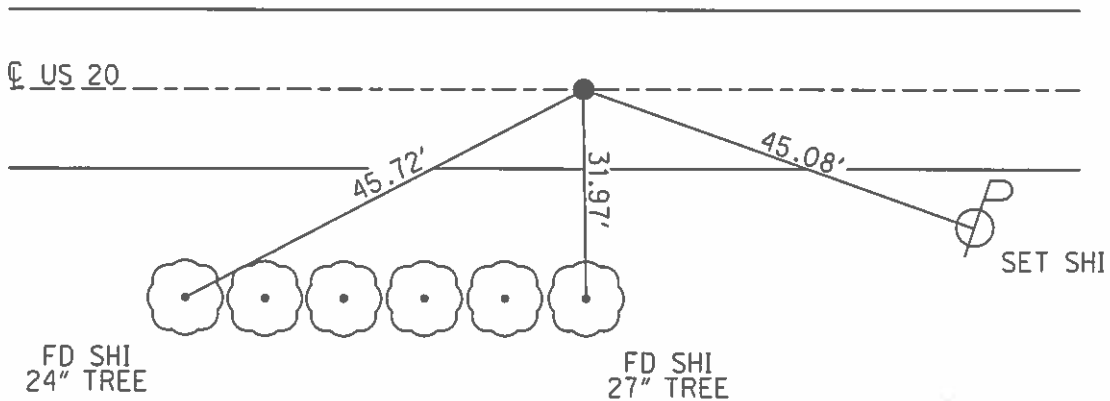
O.D.O.T. DISTRICT 2 SURVEY OFFICE (USE ONLY)

PERSONNEL \_\_\_\_\_ REFERENCE NO. 16 SHEET 18 OF 36  
 NOTES LEU DATE 08/25/16 ROUTE US 20  
 H.C. HOMAN WEATHER PARTLY CLOUDY COUNTY LUCAS  
 R.C. LEU TEMP. 73° TOWNSHIP SYLVANIA  
 \_\_\_\_\_ SECTION 24  
 \_\_\_\_\_ T 9 S R 6 E

TYPE MONUMENT \_\_\_\_\_ FD PK/W \_\_\_\_\_  
 ON SURFACE - ~~BELOW~~ \_\_\_\_\_ ON \_\_\_\_\_  
~~LEFT~~ - ~~C~~ PAVT - RIGHT \_\_\_\_\_ 0.4' \_\_\_\_\_  
12.2' TO RT EDGE PAVEMENT  
 S.L.M. \_\_\_\_\_ 295+91 \_\_\_\_\_  
 Grid: Northing: 733677.172 Easting: 1621358.002



FD SQUARE BOLT 2" DEEP  
 1984  
 SET PK/WASHER  
 12/19/97  
 NEWREF16  
 BRASS DISK WITH  
 DIMPLE ON EX  
 CONC PAVT



O.D.O.T. DISTRICT 2 SURVEY OFFICE (USE ONLY)

PERSONNEL \_\_\_\_\_ REFERENCE NO. 17 SHEET 19 OF 36  
 NOTES LEU DATE 11/01/16 ROUTE US 20  
 H.C. HOMAN WEATHER SUNNY COUNTY LUCAS  
 R.C. LEU TEMP. 70° TOWNSHIP SYLVANIA  
 \_\_\_\_\_ SECTION 19-24-25-30  
 \_\_\_\_\_ T 9 S R 6 E

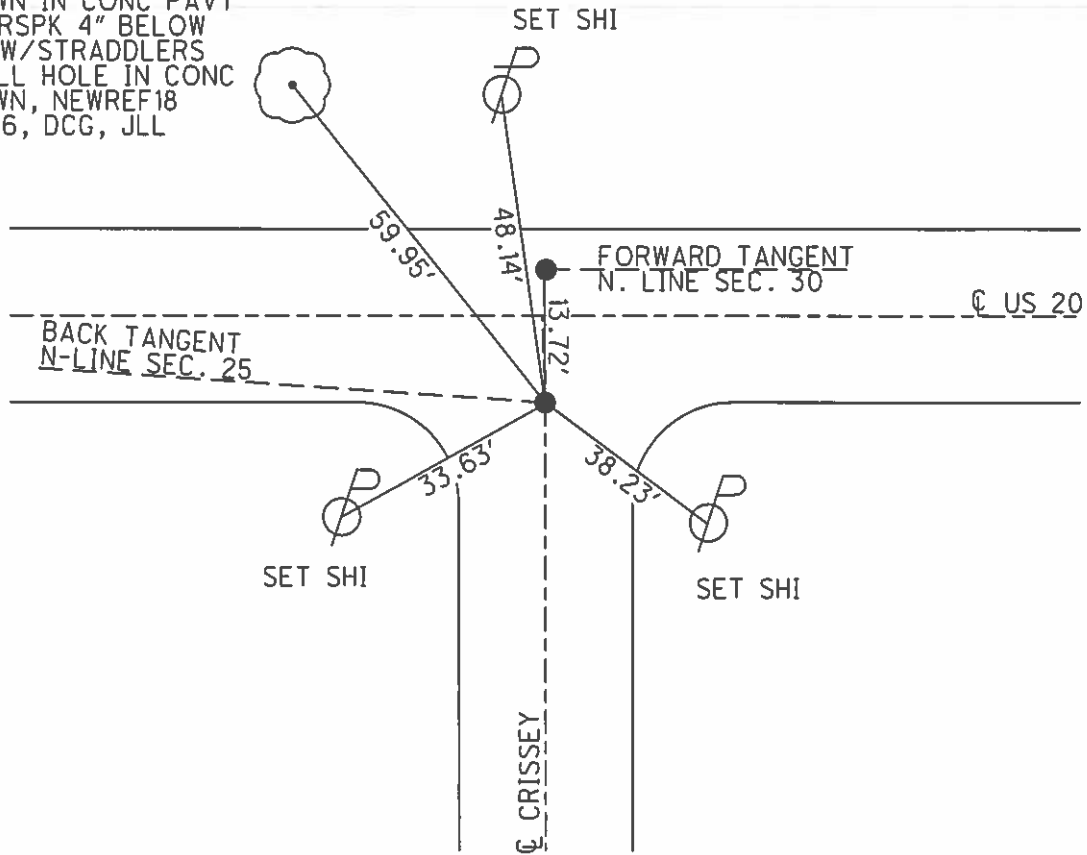
TYPE MONUMENT SQ BOLT  
~~ON SURFACE~~ - BELOW 4"  
 LEFT - ☉ PAV'T - RIGHT \_\_\_\_\_  
 \_\_\_\_\_ TO \_\_\_\_\_ EDGE PAVEMENT  
 S.L.M. 322+33

|    |    |
|----|----|
| 24 | 19 |
| 25 | 30 |



Grid: Northing: 733655.906 Easting: 1623995.201

SET PK/WASHERS  
 12/19/97 C.L.  
 FD RR SPIKE 5" DEEP  
 NEWREF17  
 BRASS DISK WITH  
 DIMPLE ON EX  
 CONC PAVT  
 FD SQ BOLT  
 4" BELOW  
 FD BRASS MON W/"X"  
 14" DOWN IN CONC PAVT  
 FD LG RSPK 4" BELOW  
 CHECK W/STRADDLERS  
 FD DRILL HOLE IN CONC  
 14" DOWN, NEWREF18  
 11/08/16, DCG, JLL



O.D.O.T. DISTRICT 2 SURVEY OFFICE (USE ONLY)

PERSONNEL \_\_\_\_\_ REFERENCE NO. 18 SHEET 20 OF 36

NOTES LEU DATE 11/08/16 ROUTE US 20  
 H.C. HOMAN WEATHER SUNNY COUNTY LUCAS  
 R.C. LEU TEMP. 70° TOWNSHIP SYLVANIA  
 SECTION 19-24-25-30  
 T 9 S R 6 E

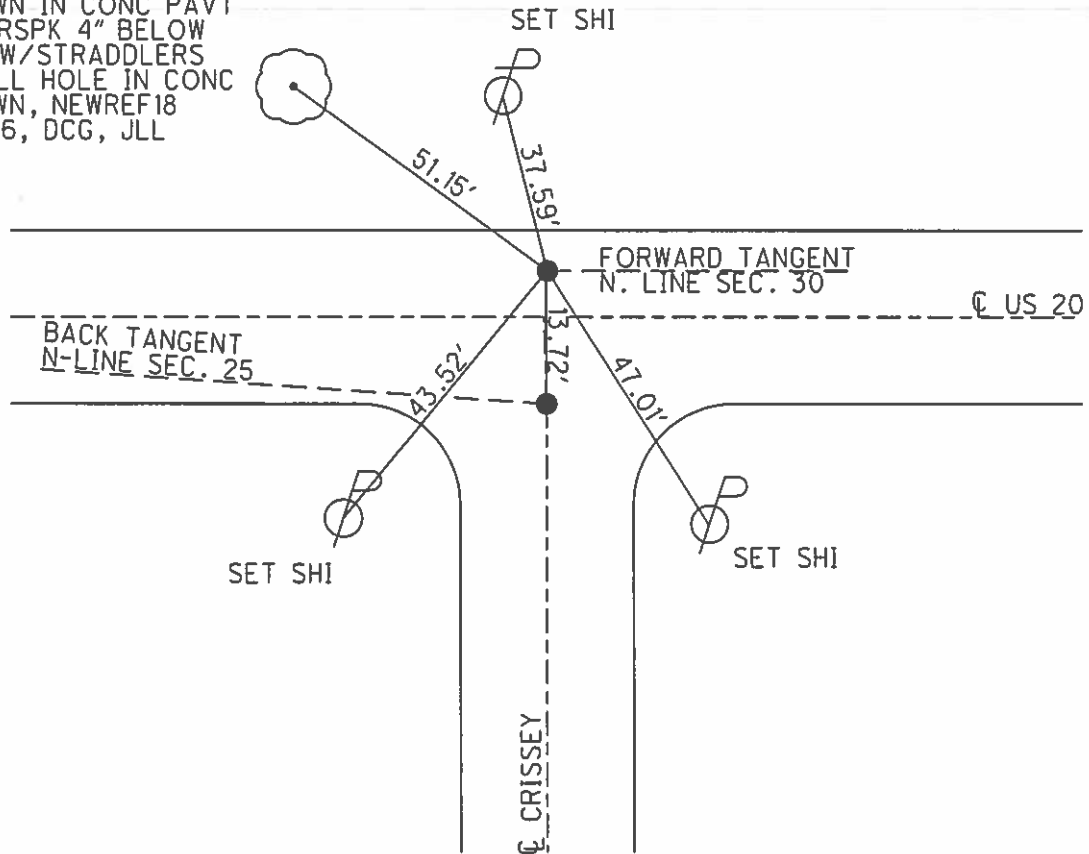
TYPE MONUMENT RR SPIKE  
~~ON SURFACE~~ - BELOW 4"  
 LEFT - ☉ PAV'T - ~~RIGHT~~ 5.0'  
6.9' TO LT EDGE PAVEMENT  
 S.L.M. 322+33

|    |    |
|----|----|
| 24 | 19 |
| 25 | 30 |



Grid: Northing: 733669.609 Easting: 1623994.804

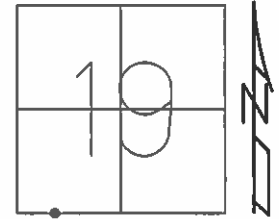
SET PK/WASHERS  
 12/19/97 C.L.  
 FD RR SPIKE 5" DEEP  
 NEWREF17  
 BRASS DISK WITH  
 DIMPLE ON EX  
 CONC PAVT  
 FD SQ BOLT  
 4" BELOW  
 FD BRASS MON W/"X"  
 14" DOWN IN CONC PAVT  
 FD LG RSPK 4" BELOW  
 CHECK W/STRADDLERS  
 FD DRILL HOLE IN CONC  
 14" DOWN, NEWREF18  
 11/08/16, DCG, JLL



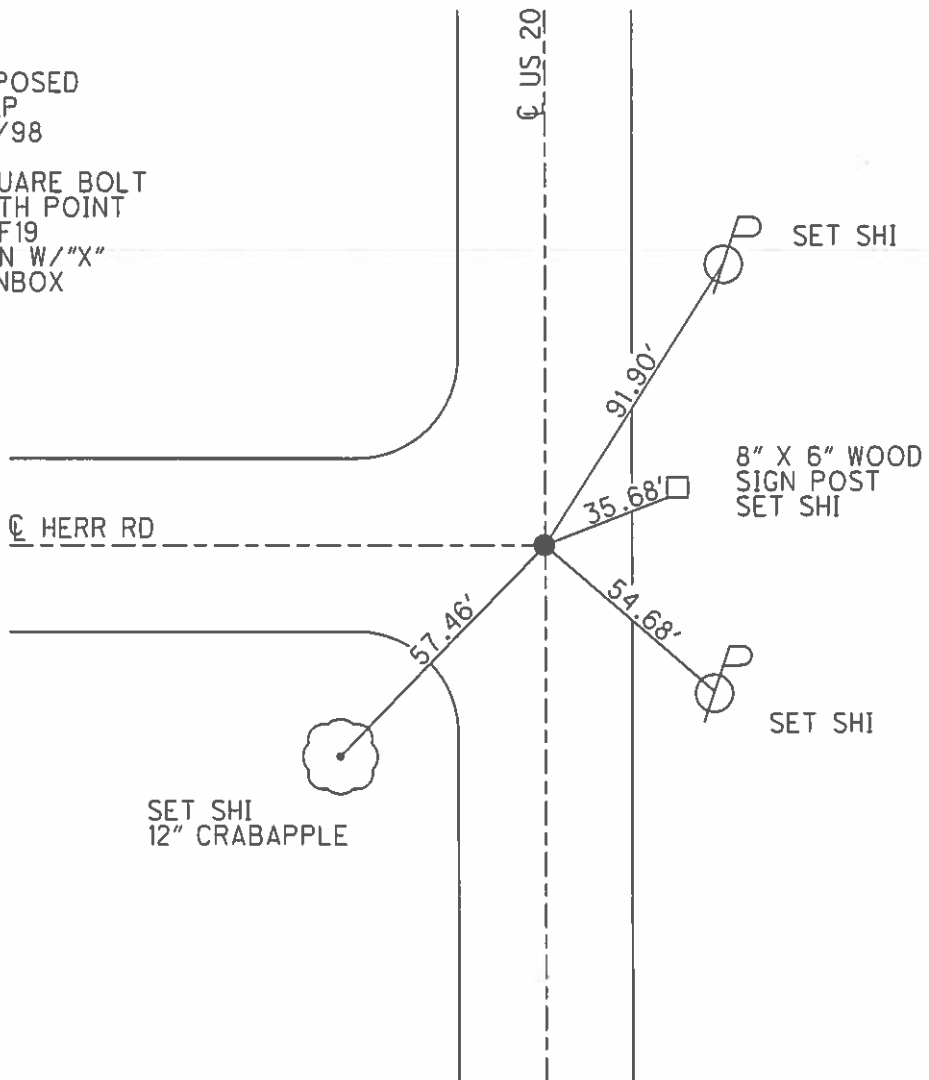
**O.D.O.T. DISTRICT 2 SURVEY OFFICE (USE ONLY)**

PERSONNEL \_\_\_\_\_ REFERENCE NO. 19 SHEET 21 OF 36  
 NOTES LEU DATE 11/01/16 ROUTE US 20  
 H.C. HOMAN WEATHER SUNNY COUNTY LUCAS  
 R.C. LEU TEMP. 70° TOWNSHIP SYLVANIA  
 SECTION 19  
 T 9 S R 6 E

TYPE MONUMENT SQUARE BOLT  
~~ON SURFACE~~ - BELOW 4"  
~~LEFT~~ - Q PAV'T - ~~RIGHT~~ YES  
12.8' TO RT EDGE PAVEMENT  
 S.L.M. 335+24  
 Grid: Northing: 733671.341 Easting: 1625284.199



FD EXPOSED  
 5" DEEP  
 01/09/98  
 C.L.  
 FD SQUARE BOLT  
 BENEATH POINT  
 NEWREF19  
 FD 1PIN W/"X"  
 IN MONBOX

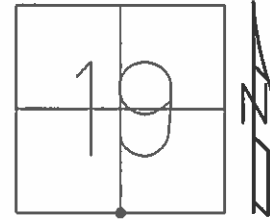


O.D.O.T. DISTRICT 2 SURVEY OFFICE (USE ONLY)

PERSONNEL \_\_\_\_\_ REFERENCE NO. 20 SHEET 22 OF 36

NOTES LEU DATE 11/01/16 ROUTE US 20  
 H.C. HOMAN WEATHER SUNNY COUNTY LUCAS  
 R.C. LEU TEMP. 68° TOWNSHIP SYLVANIA  
 \_\_\_\_\_ SECTION 19  
 \_\_\_\_\_ T 9 S R 6 E

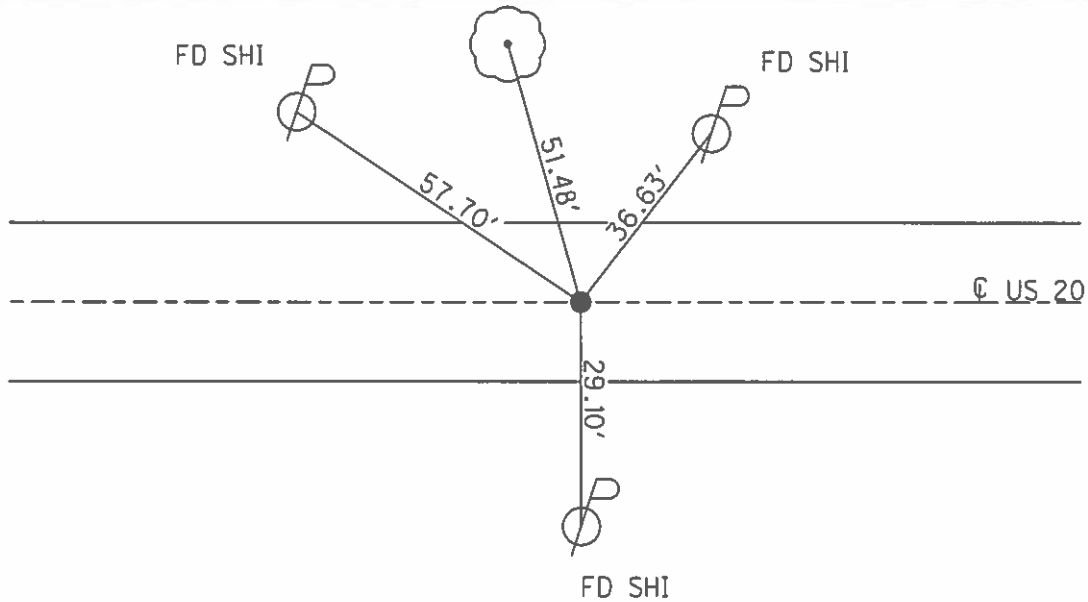
TYPE MONUMENT \_\_\_\_\_ SM RR SPIKE  
 ON SURFACE - ~~BELOW~~ \_\_\_\_\_ ON \_\_\_\_\_  
 LEFT - ~~C PAV'T~~ - RIGHT \_\_\_\_\_ 0.5'  
11.8' TO LT EDGE PAVEMENT  
 S.L.M. \_\_\_\_\_ 348+16



Grid: Northing: 733673.079 Easting: 1626573.432

FD SQUARE BOLT  
 4" DEEP  
 01/09/98, CL  
 NEWREF20  
 IPIN IN MONBOX

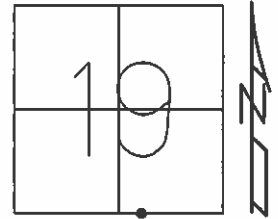
SET SHI  
 25" ELM



O.D.O.T. DISTRICT 2 SURVEY OFFICE (USE ONLY)

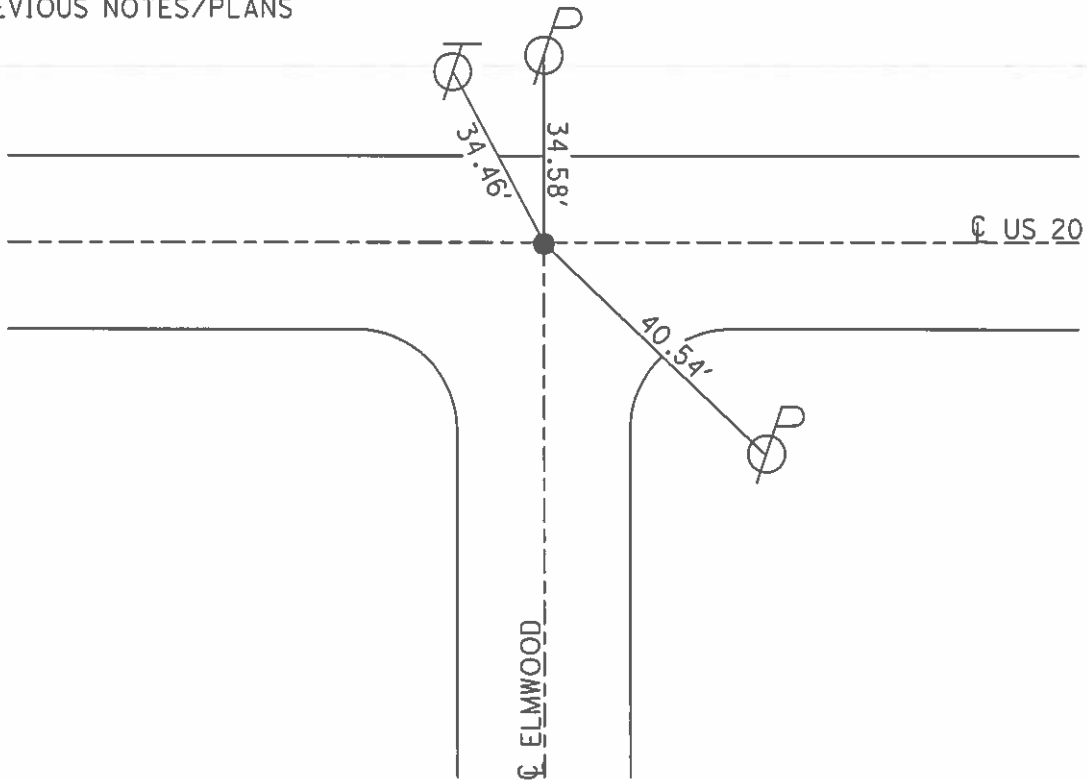
PERSONNEL \_\_\_\_\_ REFERENCE NO. 21 SHEET 23 OF 36  
 NOTES CORDES DATE 06/25/97 ROUTE US 20  
 H.C. \_\_\_\_\_ WEATHER SUNNY COUNTY LUCAS  
 R.C. \_\_\_\_\_ TEMP. 91° TOWNSHIP SYLVANIA  
 \_\_\_\_\_ SECTION 19  
 \_\_\_\_\_ T 9 S R 6 E

TYPE MONUMENT PK NAIL-DID NOT FIND  
 ON SURFACE - BELOW \_\_\_\_\_  
 LEFT - ☉ PAV'T - RIGHT \_\_\_\_\_  
 \_\_\_\_\_ TO \_\_\_\_\_ EDGE PAVEMENT  
 S.L.M. 354+81/6.72



Grid: Northing: \_\_\_\_\_ Easting: \_\_\_\_\_

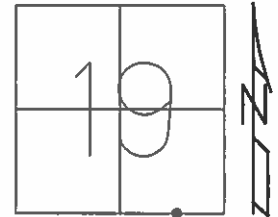
DID NOT FIND PK NAIL SET  
 BY STONE IN 1984-ALL TIES  
 DESTROYED. DID NOT RESET  
 NOTE: ALL TIES ARE RECORD  
 TIES. 1984 SLM=354+87 SEE  
 PREVIOUS NOTES/PLANS



O.D.O.T. DISTRICT 2 SURVEY OFFICE (USE ONLY)

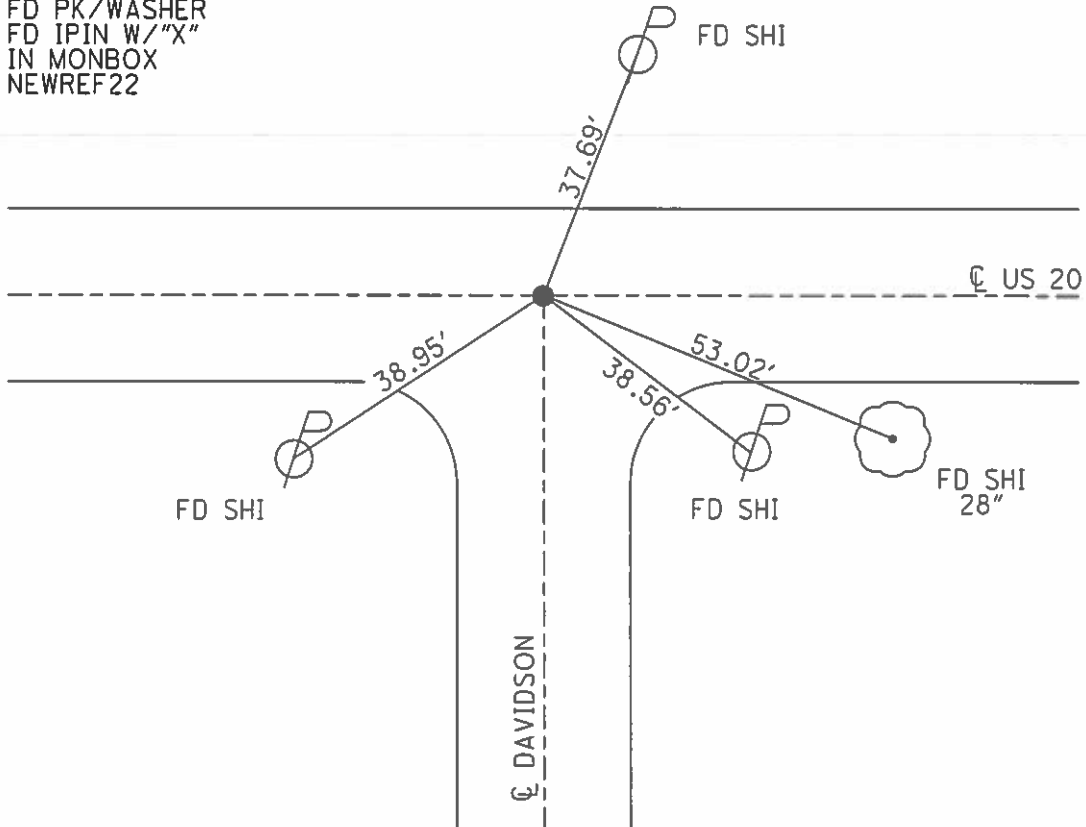
PERSONNEL \_\_\_\_\_ REFERENCE NO. 22 SHEET 24 OF 36  
 NOTES LEU DATE 08/03/16 ROUTE US 20  
 H.C. HOMAN WEATHER SUNNY COUNTY LUCAS  
 R.C. LEU TEMP. 72° TOWNSHIP SYLVANIA  
 SECTION 19  
 T 9 S R 6 E

TYPE MONUMENT \_\_\_\_\_ PK NAIL \_\_\_\_\_  
 ON SURFACE - ~~BELOW~~ \_\_\_\_\_ ON \_\_\_\_\_  
~~LEFT~~ - ☉ PAV'T - ~~RIGHT~~ \_\_\_\_\_ ON \_\_\_\_\_  
11.8 TO LT EDGE PAVEMENT  
 S.L.M. 360+97



Grid: Northing: 733637.941 Easting: 1627850.518

SET PK/WASHER  
 01/09/98 CL  
 REF22  
 FD PK/WASHER  
 FD IPIN W/"X"  
 IN MONBOX  
 NEWREF22

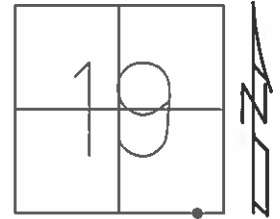




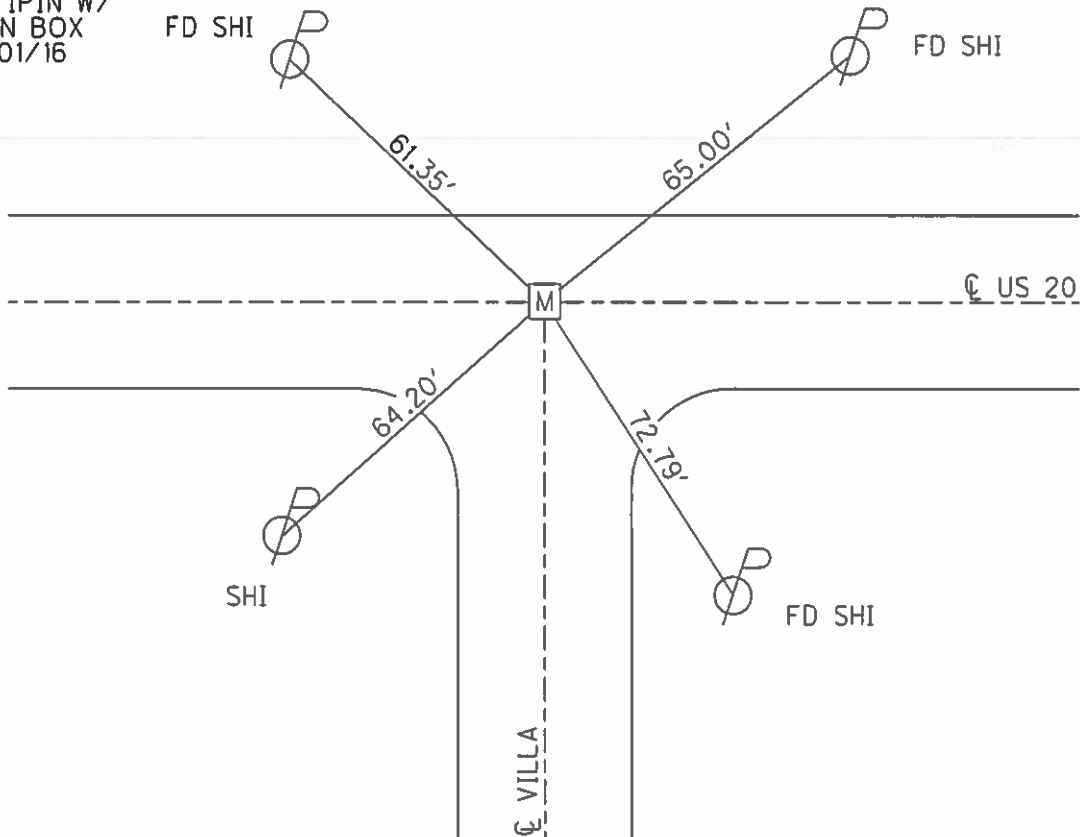
O.D.O.T. DISTRICT 2 SURVEY OFFICE (USE ONLY)

PERSONNEL \_\_\_\_\_ REFERENCE NO. 23 SHEET 25 OF 36  
 NOTES LEU DATE 08/03/16 ROUTE US 20  
 H.C. HOMAN WEATHER SUNNY COUNTY LUCAS  
 R.C. LEU TEMP. 72° TOWNSHIP SYLVANIA  
 \_\_\_\_\_ SECTION 19  
 \_\_\_\_\_ T 9 S R 6 E

TYPE MONUMENT \_\_\_\_\_ MON BOX \_\_\_\_\_  
 ON SURFACE - ~~BELOW~~ \_\_\_\_\_ ON \_\_\_\_\_  
~~LEFT~~ - Q PAV'T - ~~RIGHT~~ \_\_\_\_\_ BOTH \_\_\_\_\_  
27.0' TO LT EDGE PAVEMENT  
 S.L.M. \_\_\_\_\_ 367+60  
 Grid: Northing: 733619.142 Easting: 1628536.535



REF23  
 IPIN IN  
 MON BOX  
 FD IPIN W/  
 MON BOX  
 11/01/16



O.D.O.T. DISTRICT 2 SURVEY OFFICE (USE ONLY)

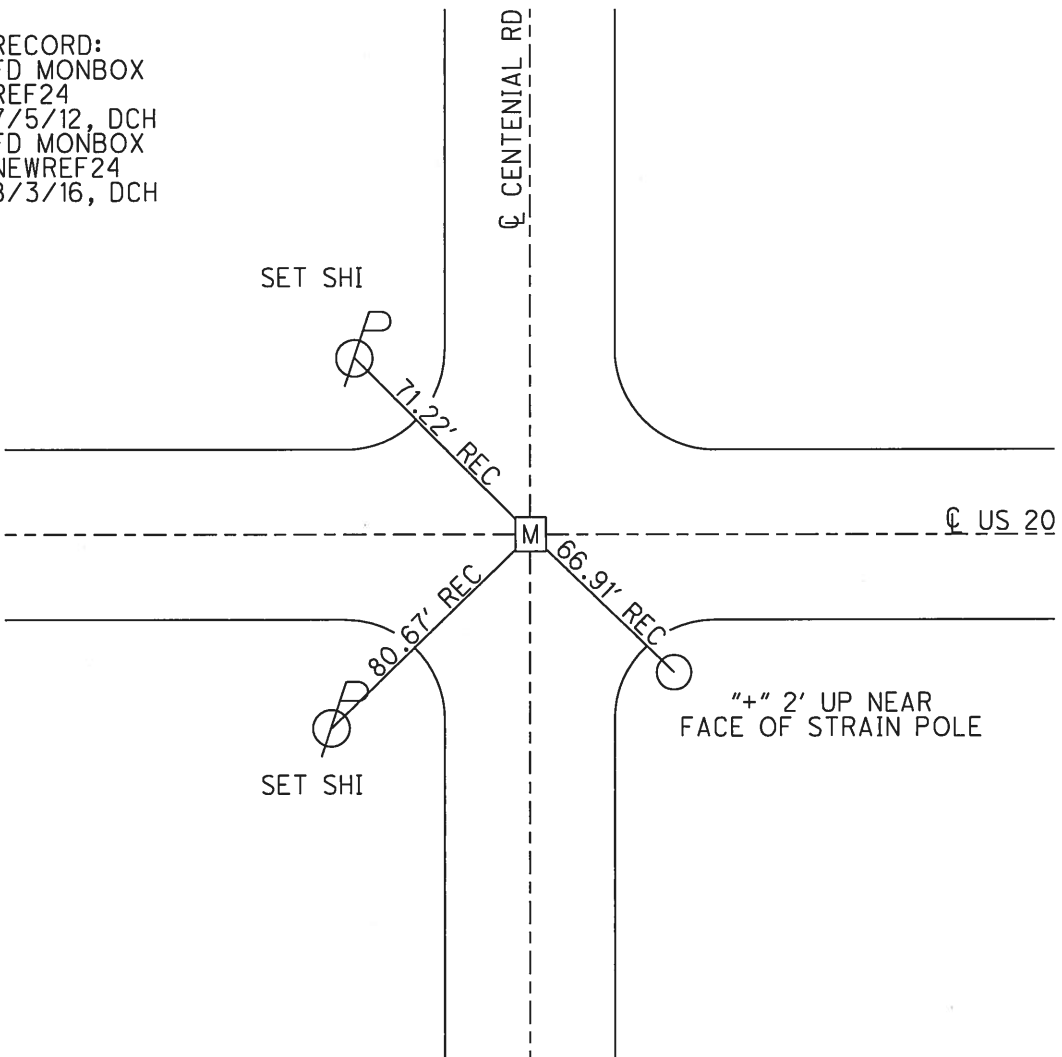
PERSONNEL \_\_\_\_\_ REFERENCE NO. 24 SHEET 26 OF 36  
 NOTES LEU DATE 08/03/16 ROUTE US 20  
 H.C. HOMAN WEATHER SUNNY COUNTY LUCAS  
 R.C. LEU TEMP. 72° TOWNSHIP SYLVANIA  
 SECTION 19  
 T 9 S R 6 E

TYPE MONUMENT MON BOX  
 ON SURFACE - BELOW ON  
~~LEFT~~ - ☉ PAV'T - ~~RIGHT~~ BOTH  
TO EDGE PAVEMENT  
 S.L.M. 374+15  
 Grid: Northing: 733601.130 Easting: 1629193.956

|    |    |
|----|----|
| 19 | 20 |
| 30 | 29 |



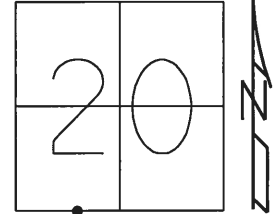
RECORD:  
 FD MONBOX  
 REF24  
 7/5/12, DCH  
 FD MONBOX  
 NEWREF24  
 8/3/16, DCH



O.D.O.T. DISTRICT 2 SURVEY OFFICE (USE ONLY)

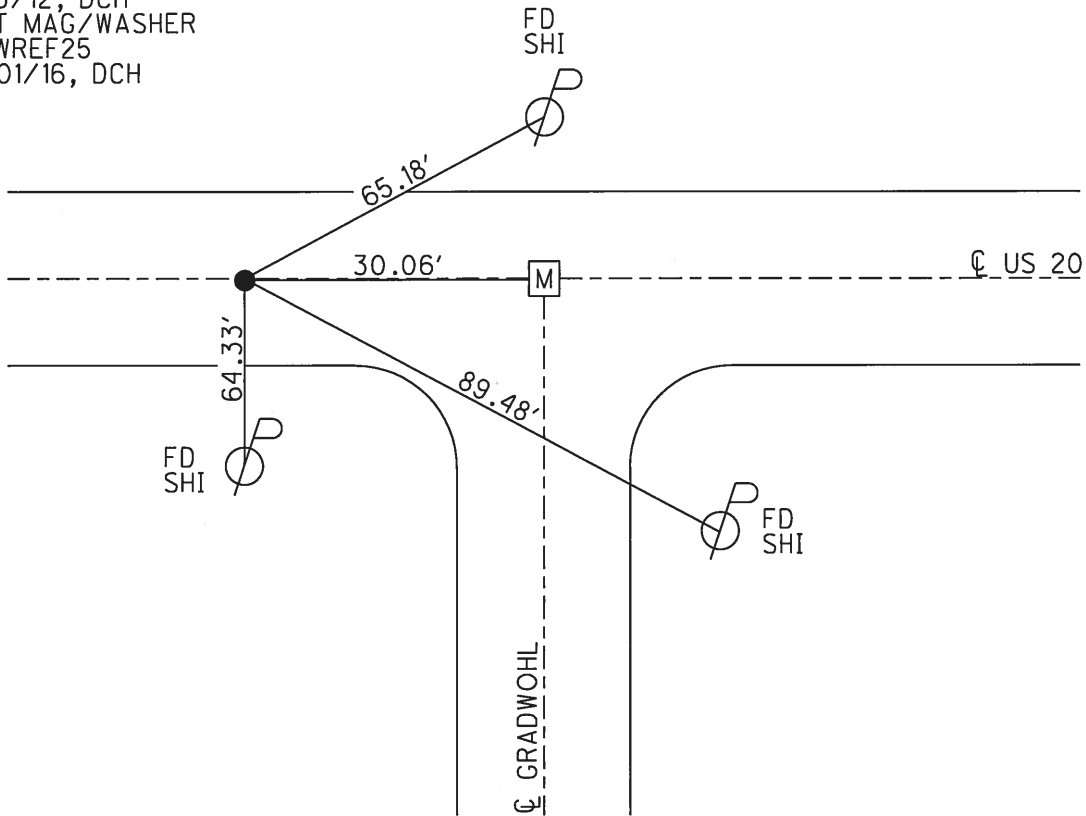
PERSONNEL \_\_\_\_\_ REFERENCE NO. 25 SHEET 27 OF 36  
 NOTES HOMAN DATE 7/5/12 ROUTE US 20  
 H.C. ROUSOS WEATHER CLOUDY COUNTY LUCAS  
 R.C. HARBAUGH TEMP. 80° TOWNSHIP SYLVANIA  
 \_\_\_\_\_ SECTION 20  
 \_\_\_\_\_ T 9 S R 6 E

TYPE MONUMENT \_\_\_\_\_ P.K.NAIL \_\_\_\_\_  
 ON SURFACE - ~~BELOW~~ \_\_\_\_\_ ON \_\_\_\_\_  
 LEFT - ☉ PAV'T - RIGHT \_\_\_\_\_ ON \_\_\_\_\_  
30.8' TO LT EDGE PAVEMENT  
 S.L.M. \_\_\_\_\_ 387+08.04



Grid: Northing: 733582.919 Easting: 1630483.799

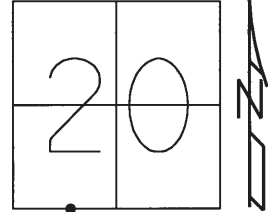
RECORD: P.I.  
 STA. 387+38.18  
 FD P.K.NAIL  
 REF25  
 7/5/12, DCH  
 SET MAG/WASHER  
 NEWREF25  
 11/01/16, DCH



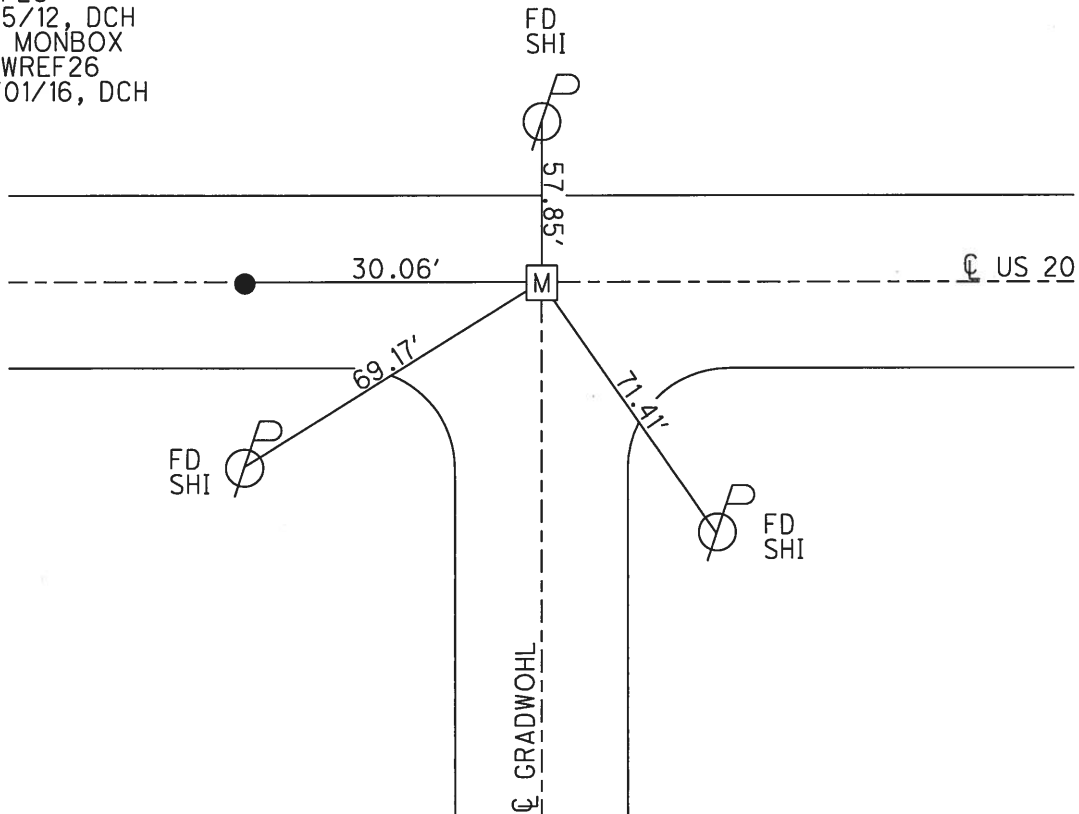
O.D.O.T. DISTRICT 2 SURVEY OFFICE (USE ONLY)

PERSONNEL \_\_\_\_\_ REFERENCE NO. 26 SHEET 28 OF 36  
 NOTES HOMAN DATE 7/5/12 ROUTE US 20  
 H.C. ROUSOS WEATHER CLOUDY COUNTY LUCAS  
 R.C. HARBAUGH TEMP. 80° TOWNSHIP SYLVANIA  
 \_\_\_\_\_ SECTION 20  
 \_\_\_\_\_ T 9 S R 6 E

TYPE MONUMENT MONBOX W/IPIN  
 ON SURFACE - ~~BELOW~~ ON  
~~LEFT~~ - ℄ PAV'T - ~~RIGHT~~ ON  
30.8' TO LT EDGE PAVEMENT  
 S.L.M. 387+38.08  
 Grid: Northing: 733582.540 Easting: 1630513.835



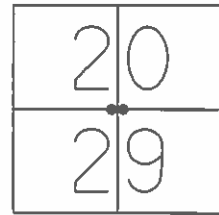
RECORD:  
 STA. 387+68  
 FD MONBOX W/IPIN  
 REF26  
 7/5/12, DCH  
 FD MONBOX  
 NEWREF26  
 11/01/16, DCH



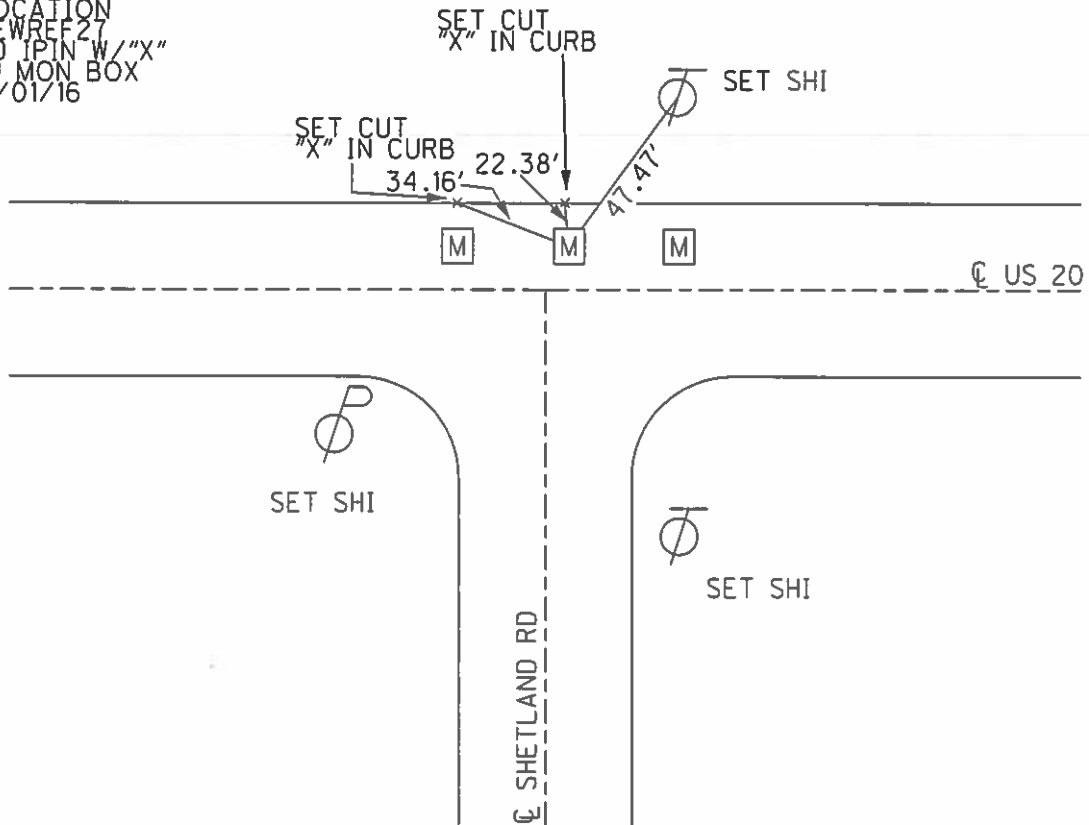
O.D.O.T. DISTRICT 2 SURVEY OFFICE (USE ONLY)

PERSONNEL \_\_\_\_\_ REFERENCE NO. 27 SHEET 29 OF 36  
 NOTES LEU DATE 08/03/16 ROUTE US 20  
 H.C. HOMAN WEATHER PARTLY CLOUDY COUNTY LUCAS  
 R.C. LEU TEMP. 87° TOWNSHIP SYLVANIA  
 \_\_\_\_\_ SECTION 20  
 \_\_\_\_\_ T 9 S R 6 E

TYPE MONUMENT \_\_\_\_\_ MON BOXES \_\_\_\_\_  
 ON SURFACE - ~~BELOW~~ \_\_\_\_\_ ON \_\_\_\_\_  
 LEFT - ~~C-PAV'T~~ - RIGHT \_\_\_\_\_ ±18'  
12.6' TO LT EDGE PAVEMENT  
 S.L.M. \_\_\_\_\_  
 Grid: Northing: 733604.475 Easting: 1631832.798



REF27  
 FD SHANK  
 NEW MON  
 LOCATION  
 NEW REF 27  
 FD IPIN W/ "X"  
 IN MON BOX  
 11/01/16

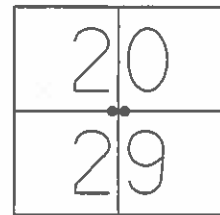


O.D.O.T. DISTRICT 2 SURVEY OFFICE (USE ONLY)

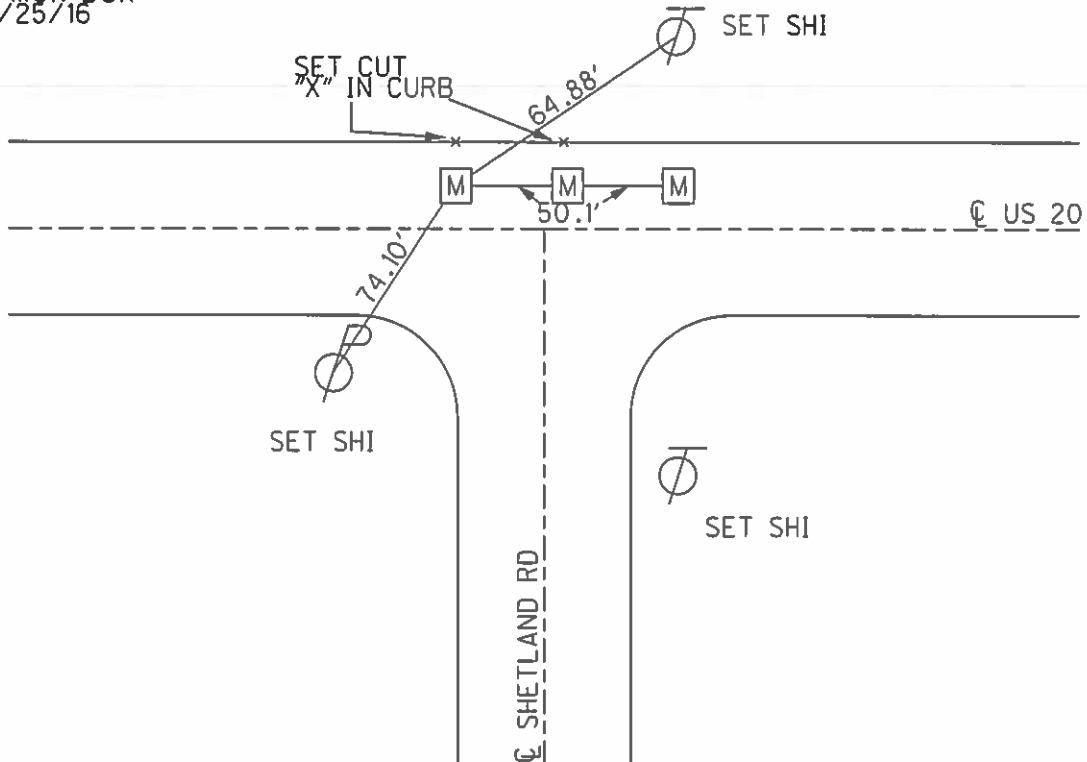
PERSONNEL \_\_\_\_\_ REFERENCE NO. 27 SHEET 30 OF 36  
 NOTES LEU DATE 08/03/16 ROUTE US 20  
 H.C. HOMAN WEATHER PARTLY CLOUDY COUNTY LUCAS  
 R.C. LEU TEMP. 87° TOWNSHIP SYLVANIA  
 \_\_\_\_\_ SECTION 20  
 \_\_\_\_\_ T 9 S R 6 E

TYPE MONUMENT \_\_\_\_\_ MON BOXES \_\_\_\_\_  
 ON SURFACE - ~~BELOW~~ \_\_\_\_\_ ON \_\_\_\_\_  
 LEFT - ~~C PAV'T~~ - ~~RIGHT~~ \_\_\_\_\_ ±18' \_\_\_\_\_  
12.6' TO LT EDGE PAVEMENT  
 S.L.M. \_\_\_\_\_ 400+32 \_\_\_\_\_

Grid: Northing: 733604.128 Easting: 1631807.814



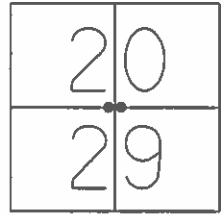
REFA27  
 FD IPIN IN  
 MON BOX  
 NEWREFA27  
 FD IPIN  
 IN MON BOX  
 10/25/16



**O.D.O.T. DISTRICT 2 SURVEY OFFICE (USE ONLY)**

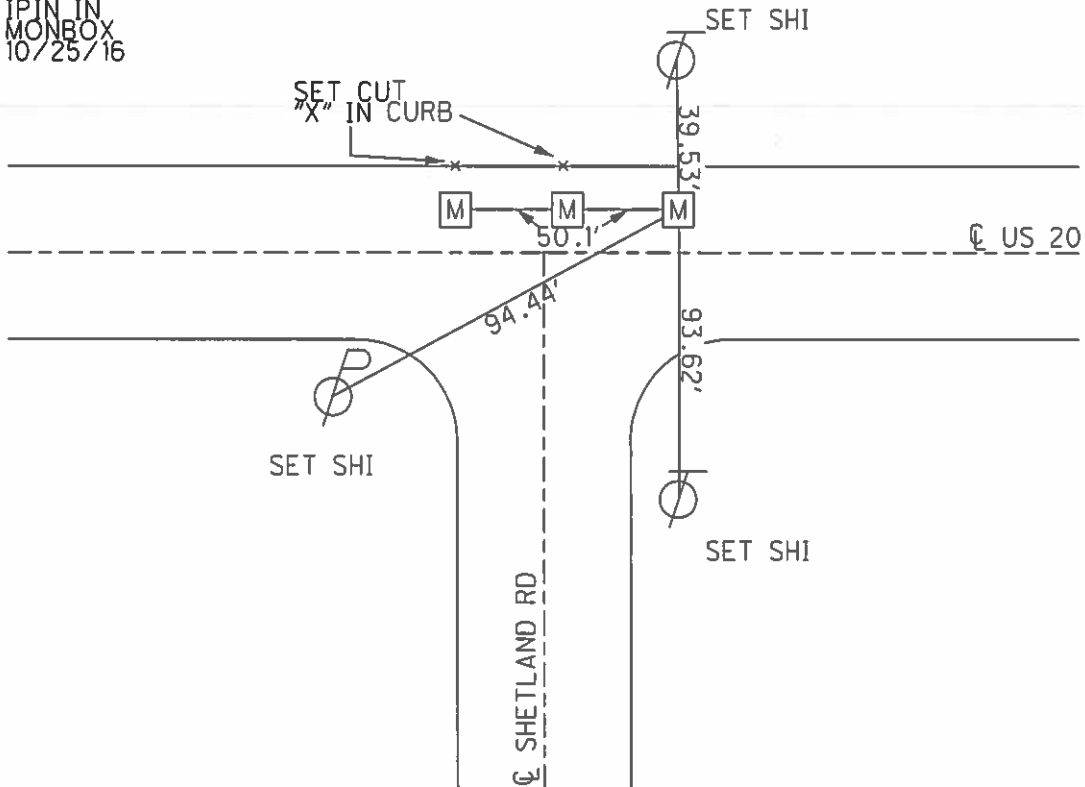
PERSONNEL \_\_\_\_\_ REFERENCE NO. 27 SHEET 31 OF 36  
 NOTES LEU DATE 08/03/16 ROUTE US 20  
 H.C. HOMAN WEATHER PARTLY CLOUDY COUNTY LUCAS  
 R.C. LEU TEMP. 87° TOWNSHIP SYLVANIA  
 \_\_\_\_\_ SECTION 20  
 \_\_\_\_\_ T 9 S R 6 E

TYPE MONUMENT MON BOXES  
 ON SURFACE - ~~BELOW~~ ON  
 LEFT - ~~C PAV'T~~ - ~~RIGHT~~ ±18'  
12.6' TO LT EDGE PAVEMENT  
 S.L.M. 400+82



Grid: Northing: 733604.870 Easting: 1631858.014

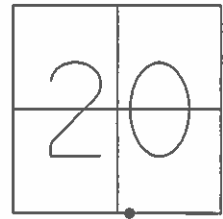
REFB27  
 PD IPIN IN  
 MON BOX  
 NEWREFB27  
 IPIN IN  
 MONBOX  
 10/25/16



O.D.O.T. DISTRICT 2 SURVEY OFFICE (USE ONLY)

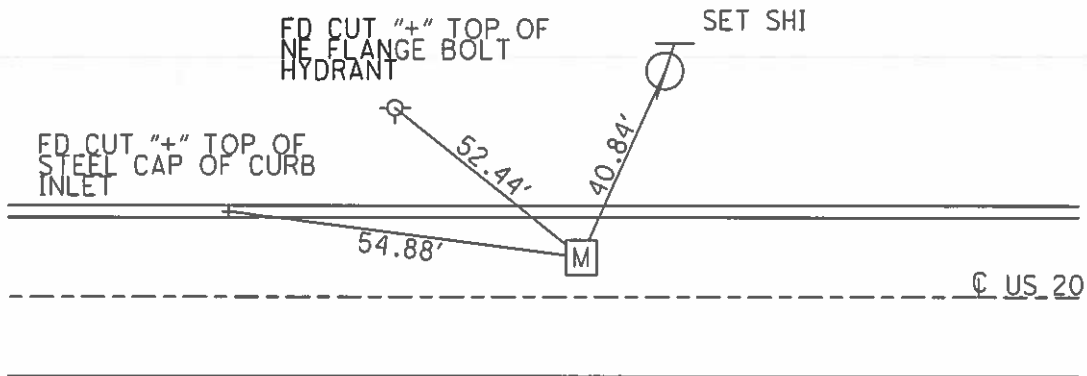
|           |               |             |                 |           |                 |           |
|-----------|---------------|-------------|-----------------|-----------|-----------------|-----------|
| PERSONNEL | REFERENCE NO. | <u>27 C</u> | SHEET           | <u>32</u> | OF              | <u>36</u> |
| NOTES     | <u>HOMAN</u>  | DATE        | <u>10/25/16</u> | ROUTE     | <u>US 20</u>    |           |
| H.C.      | <u>HOMAN</u>  | WEATHER     | <u>SUNNY</u>    | COUNTY    | <u>LUCAS</u>    |           |
| R.C.      | <u>LEU</u>    | TEMP.       | <u>35°</u>      | TOWNSHIP  | <u>SYLVANIA</u> |           |
|           |               |             |                 | SECTION   | <u>20</u>       |           |
|           |               |             |                 | T         | <u>9</u>        | S         |
|           |               |             |                 | R         | <u>6</u>        | E         |

TYPE MONUMENT MON BOX  
 ON SURFACE - ~~BELOW~~ ON  
 LEFT - ~~C PAV'T~~ - ~~RIGHT~~ ±18'  
12.5' TO LT EDGE PAVEMENT  
 S.L.M. 405+09



Grid: Northing: 733610.845 Easting: 1632275.342

REFC27  
 COULD NOT OPEN  
 SHOT CENTER OF  
 MON BOX  
 REF C27  
 IPIN IN  
 MON BOX

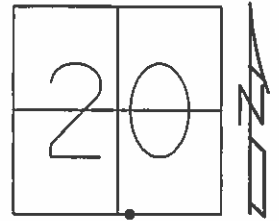




O.D.O.T. DISTRICT 2 SURVEY OFFICE (USE ONLY)

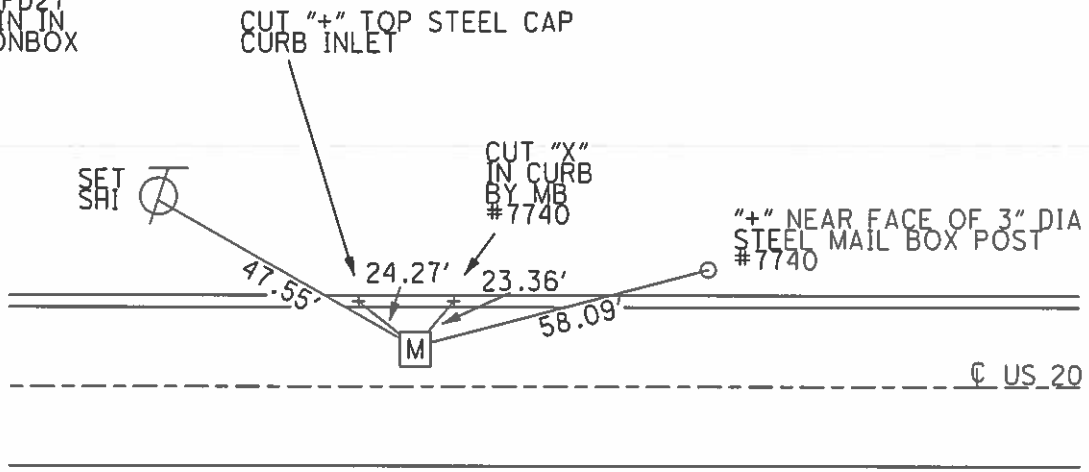
|           |               |         |          |          |          |
|-----------|---------------|---------|----------|----------|----------|
| PERSONNEL | REFERENCE NO. | 27 C    | SHEET    | 33 OF 36 |          |
| NOTES     | HOMAN         | DATE    | 10/25/16 | ROUTE    | US 20    |
| H.C.      | HOMAN         | WEATHER | SUNNY    | COUNTY   | LUCAS    |
| R.C.      | LEU           | TEMP.   | 35°      | TOWNSHIP | SYLVANIA |
|           |               |         |          | SECTION  | 20       |
|           |               |         |          | T 9 S    | R 6 E    |

TYPE MONUMENT MON BOX  
 ON SURFACE - ~~BELOW~~ ON  
 LEFT - ~~C PAV'T~~ - ~~RIGHT~~ ±18'  
12.5' TO LT EDGE PAVEMENT  
 S.L.M. 405+09



Grid: Northing: 733610.845 Easting: 1632275.342

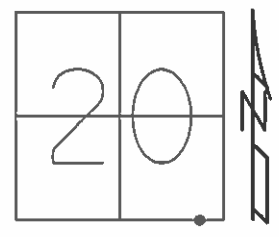
REFD27  
 COULD NOT OPEN  
 SHOT CENTER OF  
 MON BOX  
 REFD27  
 IPIN IN  
 MONBOX



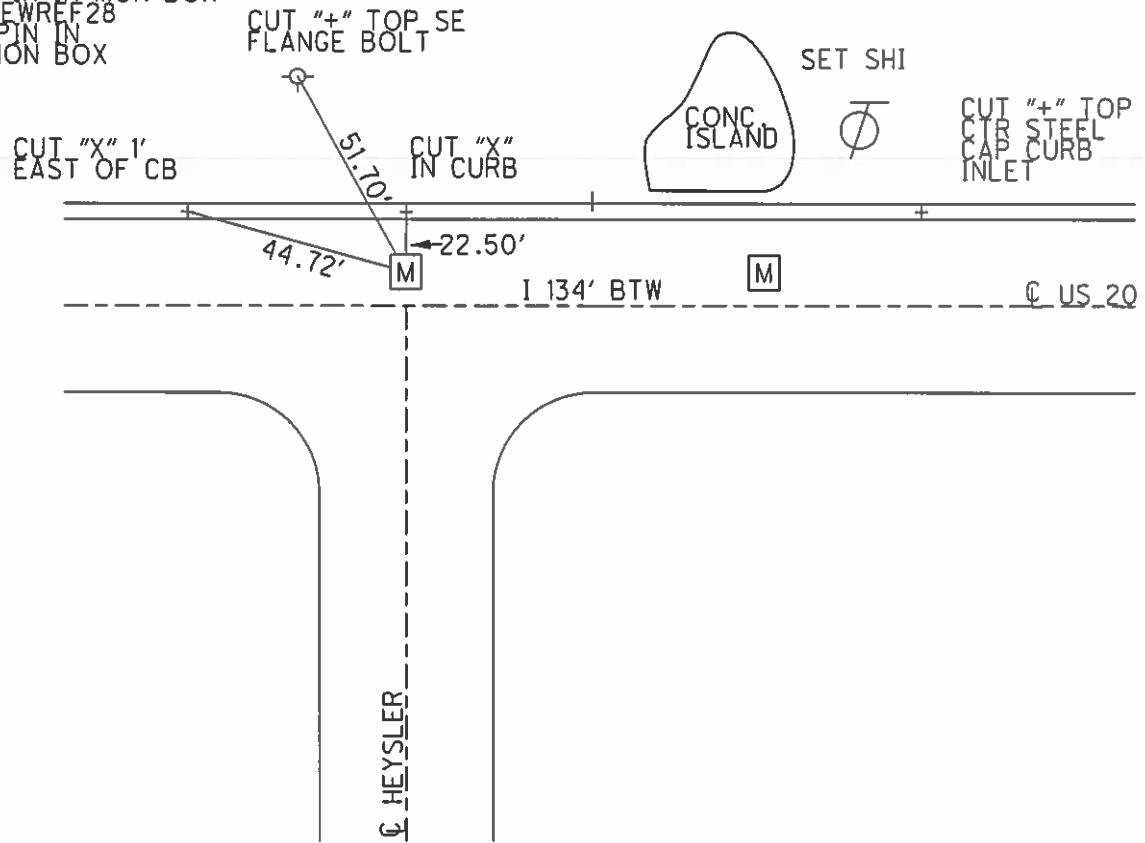
O.D.O.T. DISTRICT 2 SURVEY OFFICE (USE ONLY)

PERSONNEL \_\_\_\_\_ REFERENCE NO. 28 SHEET 34 OF 36  
 NOTES HOMAN DATE 10/25/16 ROUTE US 20  
 H.C. HOMAN WEATHER SUNNY COUNTY LUCAS  
 R.C. LEU TEMP. 35° TOWNSHIP SYLVANIA  
 \_\_\_\_\_ SECTION 20  
 \_\_\_\_\_ T 9 S R 6 E

TYPE MONUMENT 2 MON BOXES  
 ON SURFACE - ~~BELOW~~ ON \_\_\_\_\_  
 LEFT - ~~C PAV'T~~ - ~~RIGHT~~ ±18' RT  
12.5' TO LT EDGE PAVEMENT  
 S.L.M. 413+66  
 Grid: Northing: 733623.084 Easting: 1633141.122



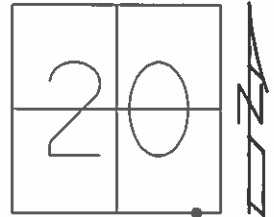
PT "A" RECORD  
 STA 413+65.94  
 REF 28  
 IPIN IN MON BOX  
 NEW REF 28  
 IPIN IN  
 MON BOX



O.D.O.T. DISTRICT 2 SURVEY OFFICE (USE ONLY)

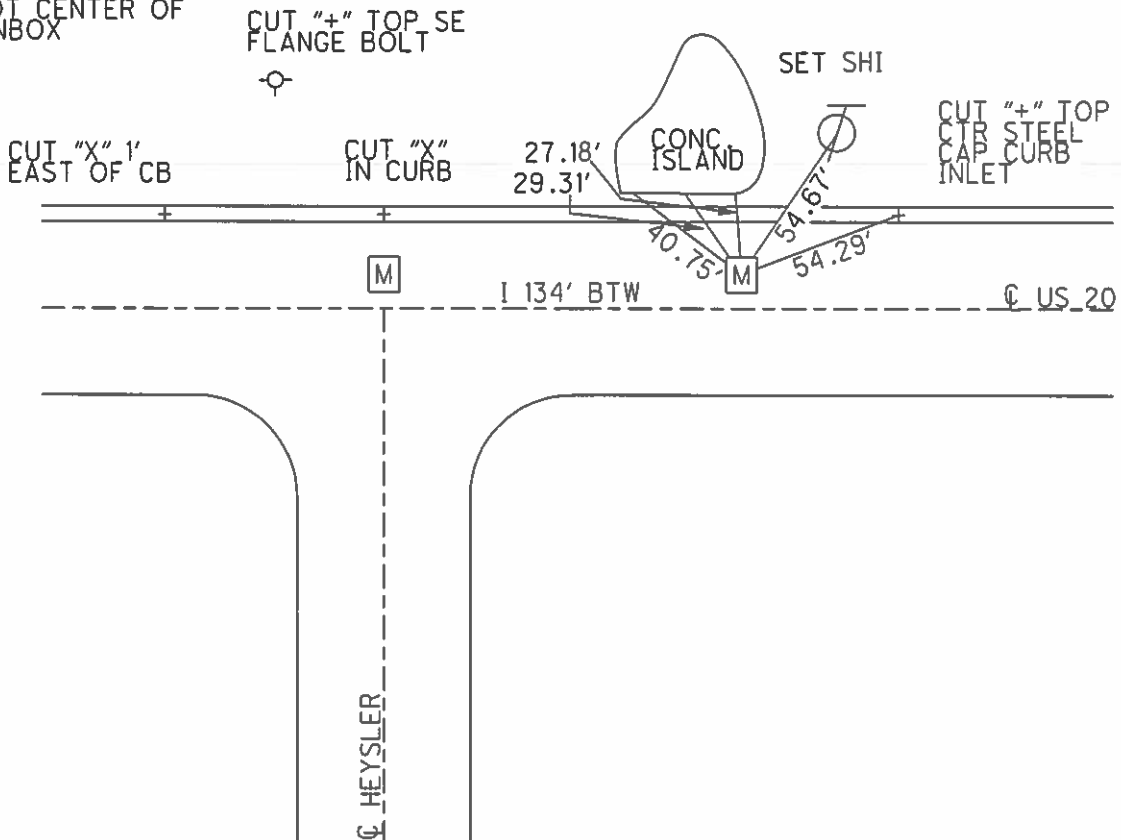
|           |               |         |          |          |           |
|-----------|---------------|---------|----------|----------|-----------|
| PERSONNEL | REFERENCE NO. | 28      | SHEET    | 35 OF 36 |           |
| NOTES     | HOMAN         | DATE    | 10/25/16 | ROUTE    | US 20     |
| H.C.      | HOMAN         | WEATHER | SUNNY    | COUNTY   | LUCAS     |
| R.C.      | LEU           | TEMP.   | 35°      | TOWNSHIP | SYLVANIA  |
|           |               |         |          | SECTION  | 20        |
|           |               |         |          | T        | 9 S R 6 E |

TYPE MONUMENT 2 MON BOXES  
 ON SURFACE - ~~BELOW~~ ON  
 LEFT - ~~C PAV'T~~ - ~~RIGHT~~ ±18' RT  
12.5' TO LT EDGE PAVEMENT  
 S.L.M. 415+00



Grid: Northing: 733625.156 Easting: 1633275.322

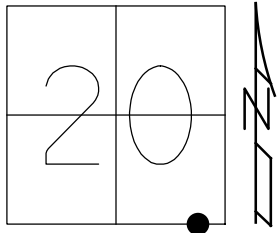
REFB28  
 IRON PIN IN MONBOX  
 NEWREFB28  
 COULD NOT OPEN  
 SHOT CENTER OF  
 MONBOX



O.D.O.T. DISTRICT 2 SURVEY OFFICE (USE ONLY)

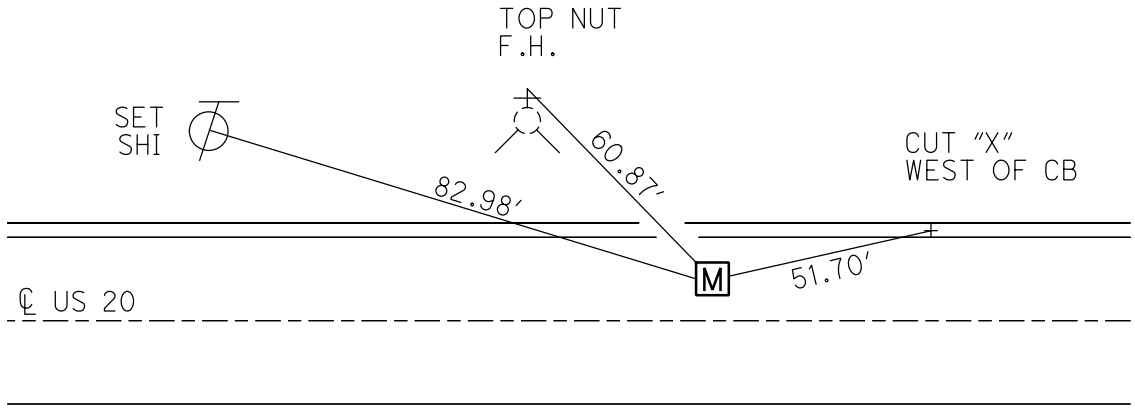
PERSONNEL \_\_\_\_\_ REFERENCE NO. 28 A SHEET 36 OF 37  
 NOTES HOMAN DATE 10/25/16 ROUTE US 20  
 H.C. HOMAN WEATHER SUNNY COUNTY LUCAS  
 R.C. LEU TEMP. 35° TOWNSHIP SYLVANIA  
 \_\_\_\_\_ SECTION 20  
 \_\_\_\_\_ T 9 S R 6 E

TYPE MONUMENT MONBOX  
 ON SURFACE - ~~BELOW~~ \_\_\_\_\_ ON \_\_\_\_\_  
 LEFT - ~~±12'~~ ±18' TO LT. EDGE PAVEMENT  
 S.L.M. 420+00



Grid: Northing: 733632.295 Easting: 1633775.155

RECORD:  
 COULD NOT OPEN  
 SHOT CENTER OF  
 MONBOX W/ IPIN  
 REFA28  
 10/25/16,DCH

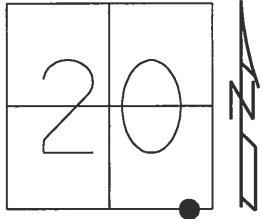


O.D.O.T. DISTRICT 2 SURVEY OFFICE (USE ONLY)

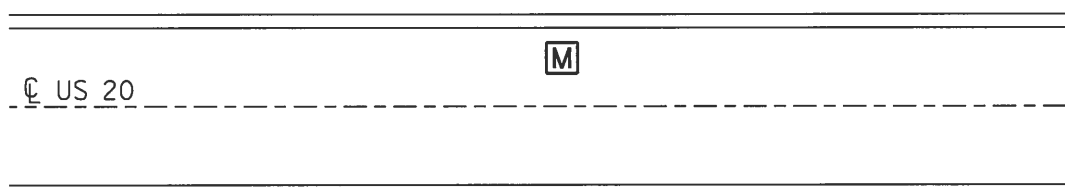
PERSONNEL \_\_\_\_\_ REFERENCE NO. 28 B SHEET 37 OF 37

NOTES HOMAN DATE 10/25/16 ROUTE US 20  
H.C. HOMAN WEATHER SUNNY COUNTY LUCAS  
R.C. LEU TEMP. 35° TOWNSHIP SYLVANIA  
SECTION 20  
T 9 S R 6 E

TYPE MONUMENT MONBOX  
ON SURFACE - ~~BELOW~~ ON  
LEFT - ~~C PAV'T~~ - ~~RIGHT~~ 21.2'  
TO EDGE PAVEMENT  
S.L.M. 423+39  
Grid: Northing: 733637.159 Easting: 1634114.222



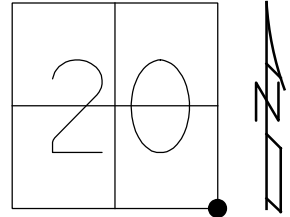
RECORD:  
FD MONBOX  
W/1" IPIN  
REFB28  
4-24-18, JFO  
10-1-18, JFO



O.D.O.T. DISTRICT 2 SURVEY OFFICE (USE ONLY)

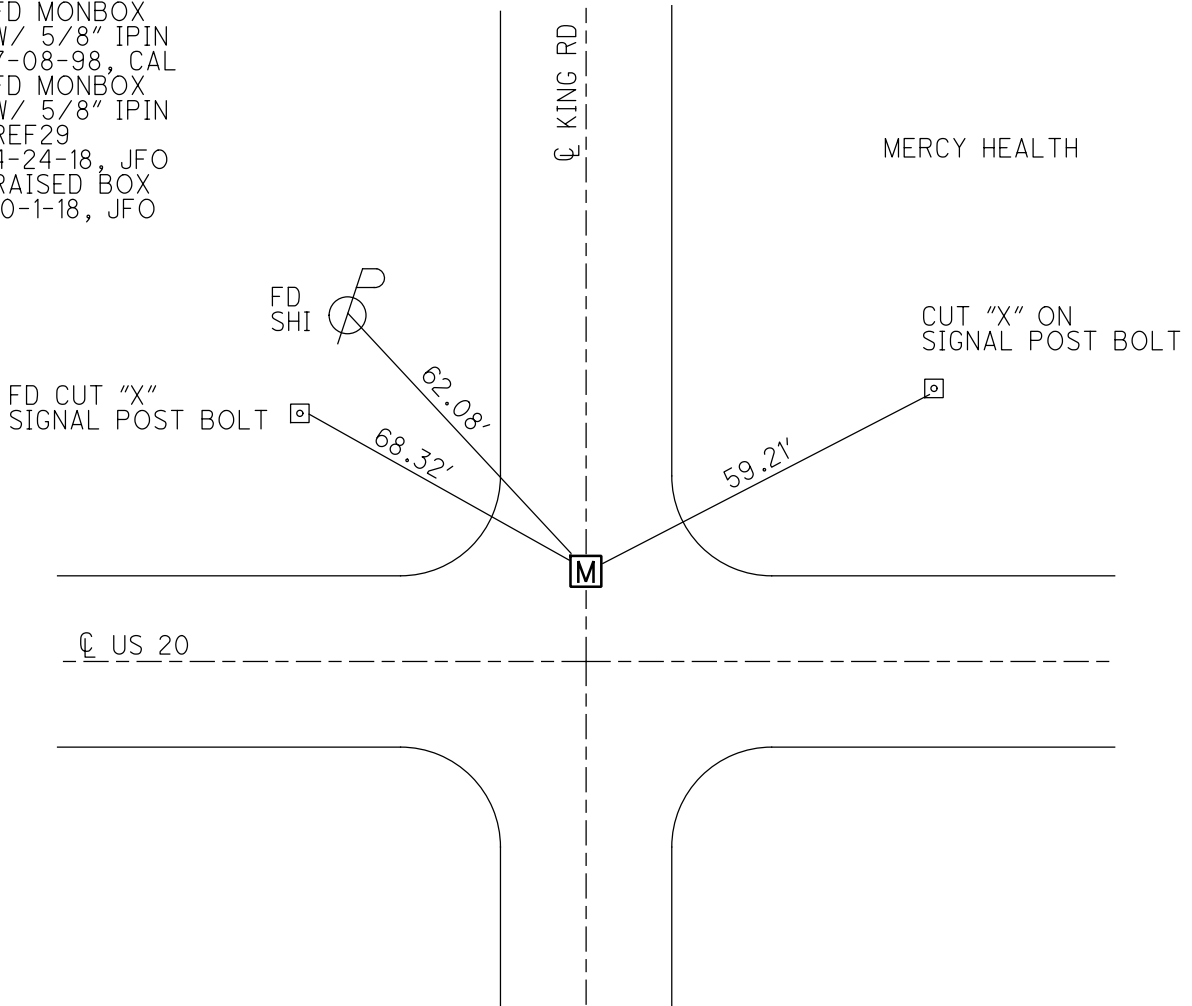
PERSONNEL \_\_\_\_\_ REFERENCE NO. 29 SHEET 1 OF 15  
 NOTES NUHFER DATE 8/13/07 ROUTE US 20  
 H.C. HUSS WEATHER HOT COUNTY LUCAS  
 R.C. MOSER TEMP. 86° TOWNSHIP SYLVANIA  
 \_\_\_\_\_ SECTION 20  
 DWG BY MILLER PID 102808 T 9 N R 6 E

TYPE MONUMENT MONBOX W/1" IPIN  
 ON SURFACE - ~~BELOW~~ ON  
 OFFSET ☉ PAVEMENT 29.30' LT : ~~RT~~  
- TO - EDGE PAVEMENT  
 STATION: 426+87



HORZ. DATUM: NAD83(2011) GEOID: 2012A  
 GRID: NORTHING: 733642.127 EASTING: 1634462.083

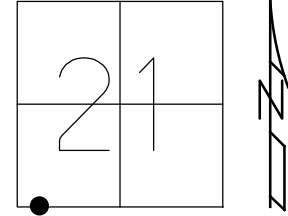
RECORD:  
 FD MONBOX  
 W/ 5/8" IPIN  
 7-08-98, CAL  
 FD MONBOX  
 W/ 5/8" IPIN  
 REF29  
 4-24-18, JFO  
 RAISED BOX  
 10-1-18, JFO



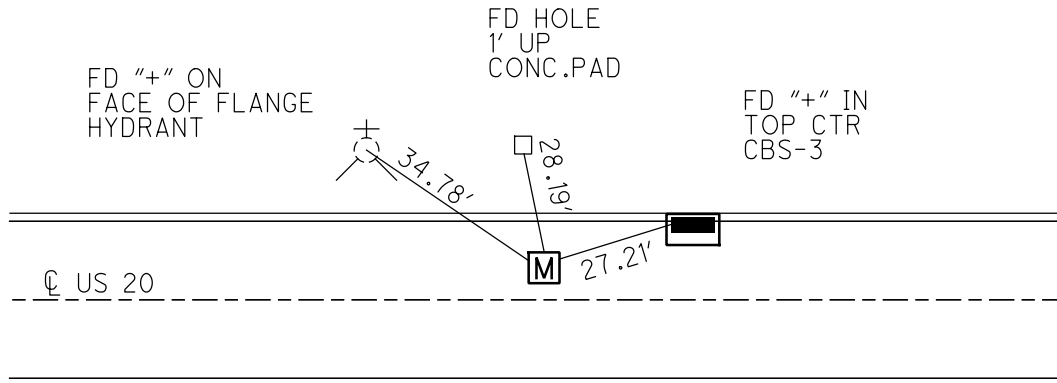
O.D.O.T. DISTRICT 2 SURVEY OFFICE (USE ONLY)

PERSONNEL \_\_\_\_\_ REFERENCE NO. 29 A SHEET 2 OF 15  
 NOTES NUHFER DATE 8/13/07 ROUTE US 20  
 H.C. HUSS WEATHER HOT COUNTY LUCAS  
 R.C. MOSER TEMP. 86° TOWNSHIP SYLVANIA  
 \_\_\_\_\_ SECTION 21  
 DWG BY MILLER PID 102808 T 9 N R 6 E

TYPE MONUMENT MONBOX W/1" IPIN  
 ON SURFACE - ~~BELOW~~ ON  
 OFFSET  $\odot$  PAVEMENT 17.8' LT : ~~RT~~  
22' TO LT EDGE PAVEMENT  
 STATION: 430+35  
 HORZ.DATUM: NAD83(2011) GEOID: 2012A  
 GRID: NORTHING: 733627.493 EASTING: 1634809.670



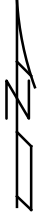
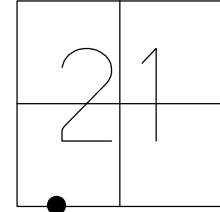
RECORD:  
 FD MONBOX  
 W/ 1" IPIN  
 7-08-98, CAL  
 FD MONBOX  
 W/ 1" IPIN  
 REFA29  
 4-24-18, JFO  
 RAISED BOX  
 10-1-18, JFO



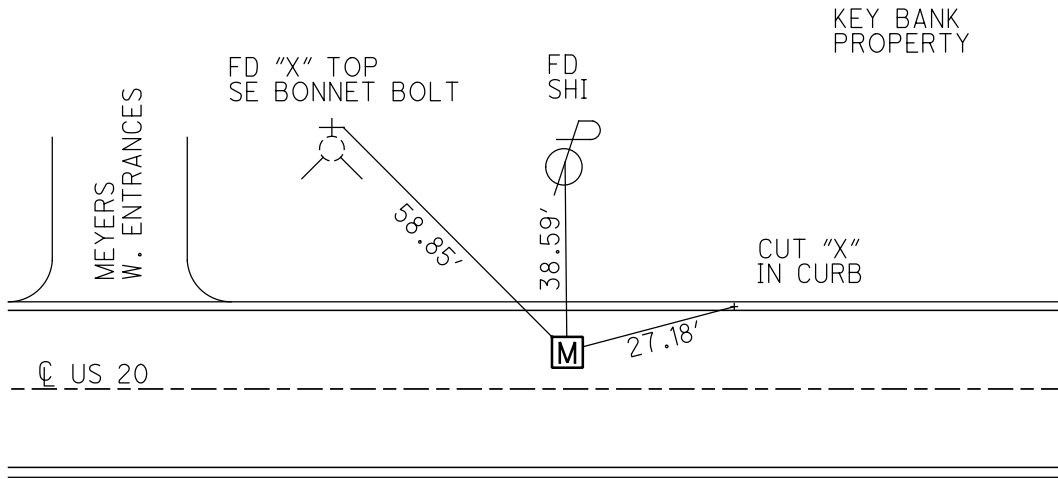
O.D.O.T. DISTRICT 2 SURVEY OFFICE (USE ONLY)

PERSONNEL \_\_\_\_\_ REFERENCE NO. 29 B SHEET 3 OF 15  
 NOTES NUHFER DATE 8/13/07 ROUTE US 20  
 H.C. HUSS WEATHER HOT COUNTY LUCAS  
 R.C. MOSER TEMP. 86° TOWNSHIP SYLVANIA  
 SECTION 21  
 DWG BY MILLER PID 102808 T 9 N R 6 E

TYPE MONUMENT MONBOX W/ 1" IPIN  
 ON SURFACE - ~~BELOW~~ ON  
 OFFSET  $\bar{C}$  PAVEMENT 16.7' LT : ~~RT~~  
24' TO LT EDGE PAVEMENT  
 STATION: 435+00  
 HORZ. DATUM: NAD83(2011) GEOID: 2012A  
 GRID: NORTHING: 733607.851 EASTING: 1635274.478



RECORD:  
 FD MONBOX  
 W/1" IPIN  
 7-08-98, CAL  
 FD MONBOX  
 W/ 1" IPIN  
 REFB29  
 4-24-18, JFO  
 RAISED BOX  
 10-1-18, JFO

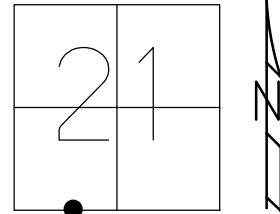




O.D.O.T. DISTRICT 2 SURVEY OFFICE (USE ONLY)

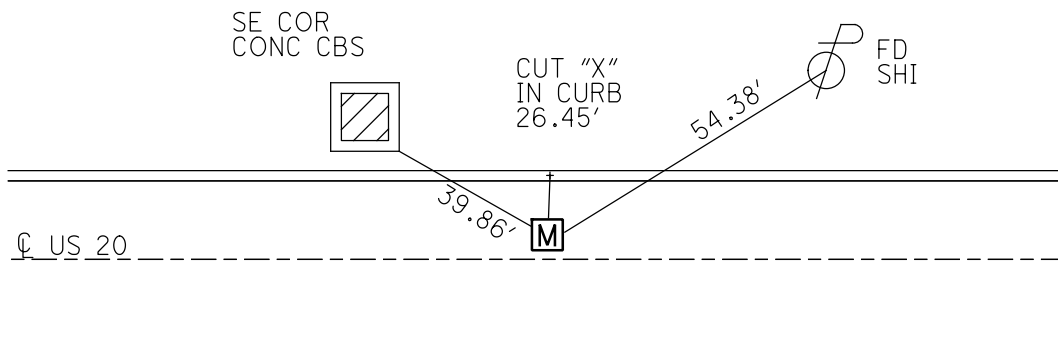
PERSONNEL \_\_\_\_\_ REFERENCE NO. 29 C SHEET 4 OF 15  
 NOTES NUHFER DATE 8/13/07 ROUTE US 20  
 H.C. HUSS WEATHER HOT COUNTY LUCAS  
 R.C. MOSER TEMP. 86° TOWNSHIP SYLVANIA  
 DWG BY MILLER PID 102808 SECTION 21  
 T 9 N R 6 E

TYPE MONUMENT MONBOX W/1" IPIN  
 ON SURFACE - ~~BELOW~~ ON  
 OFFSET  $\text{\textcircled{C}}$  PAVEMENT 16.5' LT : ~~RT~~  
24' TO LT EDGE PAVEMENT  
 STATION: 440+00



HORIZ.DATUM: NAD83(2011) GEOID: 2012A  
 GRID: NORTHING: 733586.712 EASTING: 1635774.104

RECORD:  
 FD MONBOX  
 W/1" IPIN  
 7-08-98, CAL  
 FD MONBOX  
 W/ 1" IPIN  
 REFC29  
 4-24-18, JFO  
 RAISED BOX  
 10-1-18, JFO



O.D.O.T. DISTRICT 2 SURVEY OFFICE (USE ONLY)

PERSONNEL

REFERENCE NO. 29D

SHEET 5 OF 15

NOTES NUHFER  
H.C. HUSS  
R.C. MOSER

DATE 8/13/07  
WEATHER HOT  
TEMP. 86°

ROUTE US 20  
COUNTY LUCAS  
TOWNSHIP SYLVANIA  
SECTION 21

DWG BY MILLER PID 102808

T 9 N R 6 E

TYPE MONUMENT MONBOX W/ 1" IPIN

ON SURFACE - ~~BELOW~~ ON

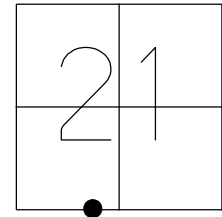
OFFSET 26.1'  $\odot$  PAVEMENT 16.6' LT : ~~RT~~

26.1' TO LT EDGE PAVEMENT

STATION: 445+00

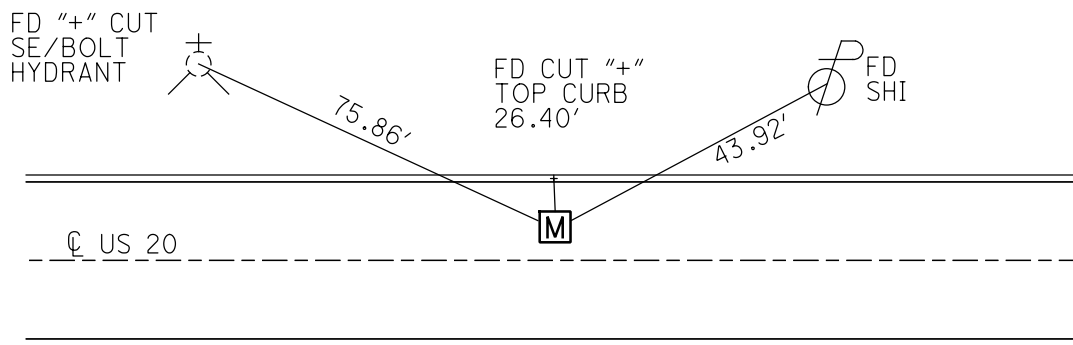
HORIZ. DATUM: NAD83(2011) GEOID: 2012A

GRID: NORTHING: 733565.554 EASTING: 1636273.706



RECORD:  
FD MMONBOX  
W/ 1" IPIN  
7-08-98, CAL  
FD MONBOX  
W/ 1" IPIN  
REFD29  
4-24-18, JFO  
RAISED BOX  
10-1-18, JFO

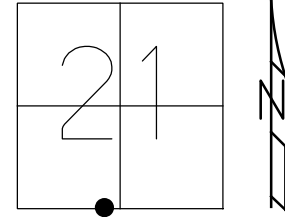
MEIJER'S GAS STATION



O.D.O.T. DISTRICT 2 SURVEY OFFICE (USE ONLY)

PERSONNEL \_\_\_\_\_ REFERENCE NO. 30 SHEET 6 OF 15  
 NOTES NUHFER DATE 8/13/07 ROUTE US 20  
 H.C. HUSS WEATHER HOT COUNTY LUCAS  
 R.C. MOSER TEMP. 86° TOWNSHIP SYLVANIA  
 DWG BY MILLER PID 102808 SECTION 21  
 T 9 N R 6 E

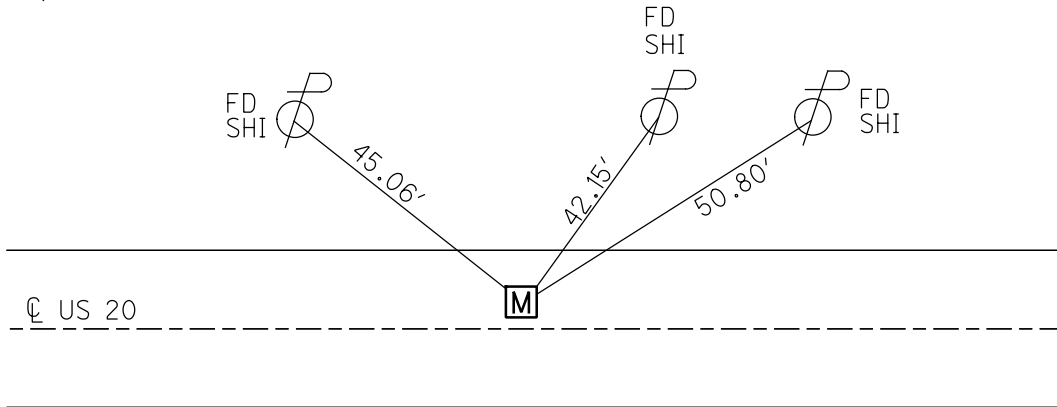
TYPE MONUMENT MONBOX W/ 1" IPIN  
 ON SURFACE - ~~BELOW~~ ON  
 OFFSET ☐ PAVEMENT 17.6' LT : ~~RT~~  
26' TO LT EDGE PAVEMENT  
 STATION: 449+15



HORIZ.DATUM: NAD83(2011) GEOID: 2012A  
 GRID: NORTHING: 733548.124 EASTING: 1636687.610

RECORD:  
 FD MONBOX  
 W/ 1" IPIN  
 7-08-98, CAL  
 FD MONBOX  
 W/ 1" IPIN  
 REF30  
 4-24-18, JFO  
 RAISED BOX  
 10-1-18, JFO

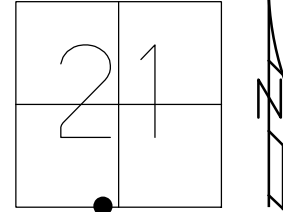
AAA AUTO CLUB



O.D.O.T. DISTRICT 2 SURVEY OFFICE (USE ONLY)

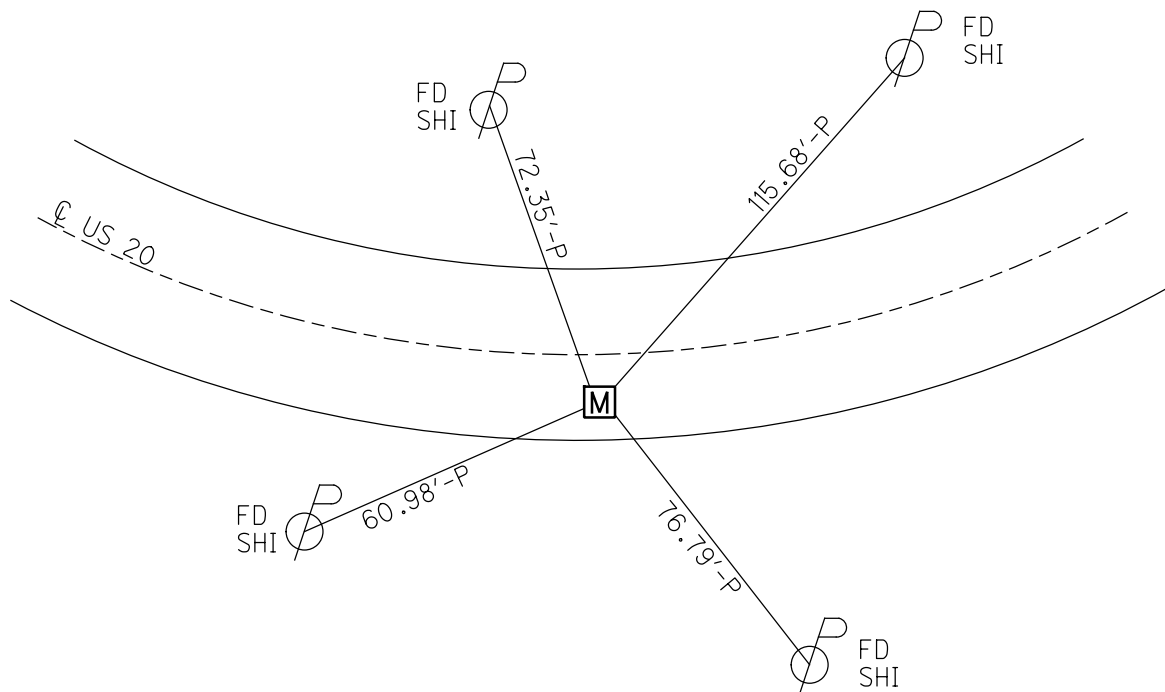
PERSONNEL \_\_\_\_\_ REFERENCE NO. 31 SHEET 7 OF 15  
 NOTES NUHFER DATE 8/14/07 ROUTE US 20  
 H.C. HUSS WEATHER CLOUDY COUNTY LUCAS  
 R.C. MOSER TEMP. 70° TOWNSHIP SYLVANIA  
 DWG BY MILLER PID 102808 SECTION 21  
 T 9 N R 6 E

TYPE MONUMENT MONBOX W/ 1" IPIN  
 ON SURFACE - ~~BELOW~~ ON  
 OFFSET 16' TO RT PAVEMENT 13' LT : RT  
16' TO RT EDGE PAVEMENT  
 STATION: 454+00.58



HORZ. DATUM: NAD83(2011) GEOID: 2012A  
 GRID: NORTHING: 733527.621 EASTING: 1637173.265

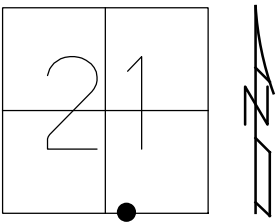
RECORD:  
 FD MONBOX  
 W/ 1" IPIN  
 7-08-98, CAL  
 FD MONBOX  
 W/ 1" IPIN  
 REF31  
 4-24-18, JFO  
 RAISED BOX  
 10-1-18, JFO



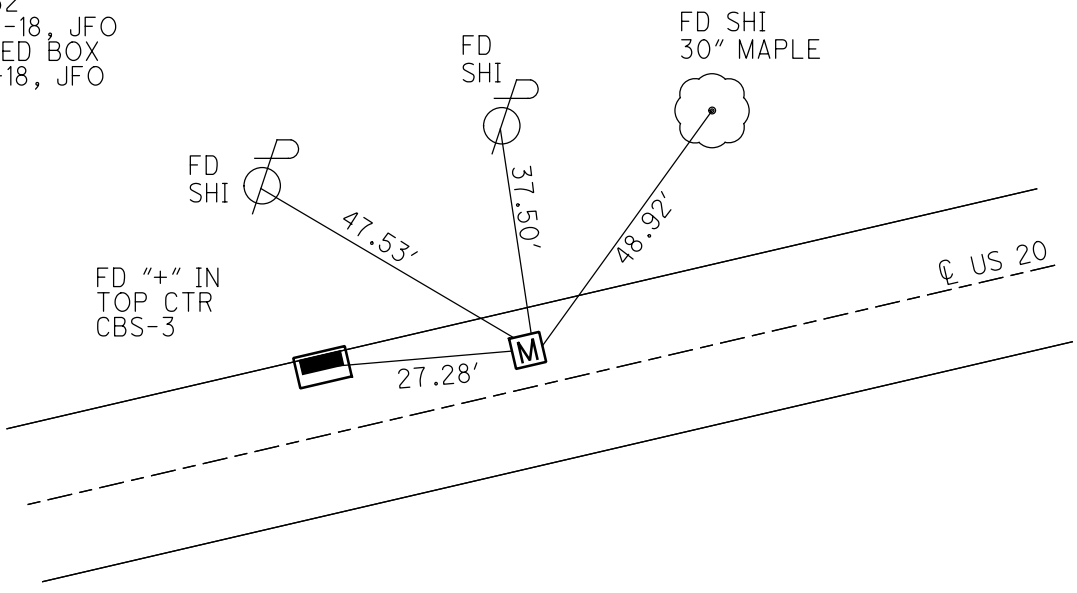
O.D.O.T. DISTRICT 2 SURVEY OFFICE (USE ONLY)

PERSONNEL \_\_\_\_\_ REFERENCE NO. 32 SHEET 8 OF 15  
 NOTES NUHFER DATE 8/14/07 ROUTE US 20  
 H.C. HUSS WEATHER CLOUDY COUNTY LUCAS  
 R.C. MOSER TEMP. 70° TOWNSHIP SYLVANIA  
 \_\_\_\_\_ SECTION 21  
 DWG BY MILLER PID 102808 T 9 N R 6 E

TYPE MONUMENT MONBOX W/ 1" IPIN  
 ON SURFACE - ~~BELOW~~ ON  
 OFFSET ☉ PAVEMENT 17.9' LT : ~~RT~~  
22.1' TO LT EDGE PAVEMENT  
 STATION: 458+89  
 HORZ. DATUM: NAD83(2011) GEOID: 2012A  
 GRID: NORTHING: 733627.322 EASTING: 1637648.943

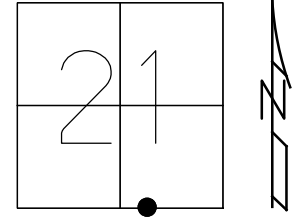


RECORD:  
 FD MONBOX  
 W/ 1" IPIN  
 7-08-98, CAL  
 FD MONBOX  
 W/ 1" IPIN  
 REF32  
 4-24-18, JFO  
 RAISED BOX  
 10-1-18, JFO

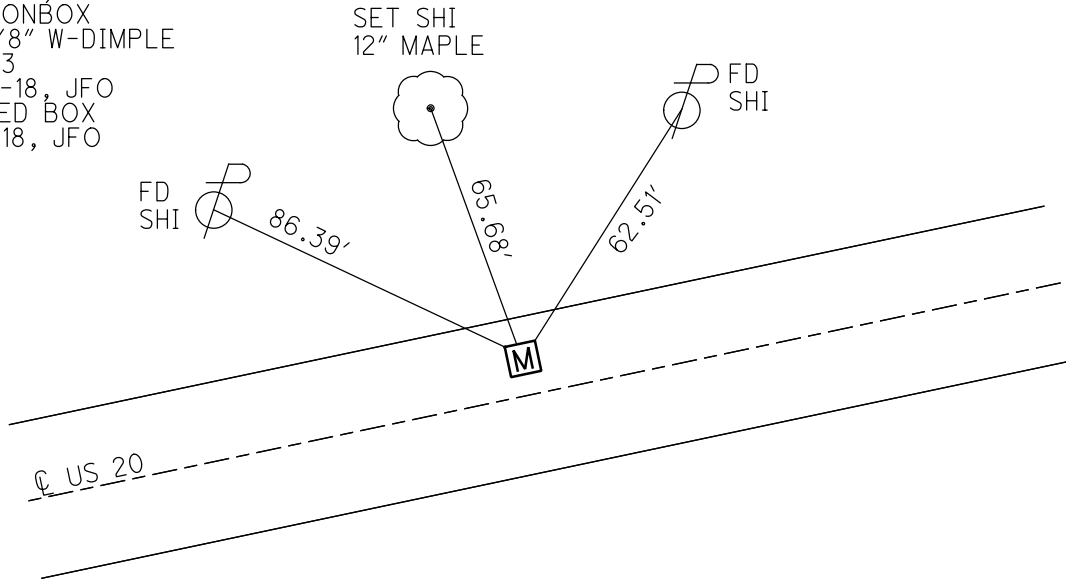


O.D.O.T. DISTRICT 2 SURVEY OFFICE (USE ONLY)

|  |                         |                             |
|--|-------------------------|-----------------------------|
| PERSONNEL  | REFERENCE NO. <u>33</u> | SHEET <u>9</u> OF <u>15</u> |
| NOTES <u>NUHFER</u>                                      | DATE <u>8/14/07</u>     | ROUTE <u>US 20</u>          |
| H.C. <u>HUSS</u>   | WEATHER <u>CLOUDY</u>   | COUNTY <u>LUCAS</u>         |
| R.C. <u>MOSER</u>  | TEMP. <u>70°</u>        | TOWNSHIP <u>SYLVANIA</u>    |
|  |                         | SECTION <u>21</u>           |
| DWG BY <u>MILLER</u>                                     | PID <u>102808</u>       | T <u>9</u> N R <u>6</u> E   |
| TYPE MONUMENT <u>MONBOX W/3/4" IPIN</u>                  |                         |                             |
| ON SURFACE - <del>BELOW</del> <u>ON</u>                  |                         |                             |
| OFFSET <u>Q</u> PAVEMENT <u>17.5'</u> LT : <del>RT</del> |                         |                             |
| <u>22.1'</u> TO <u>LT</u> EDGE PAVEMENT                  |                         |                             |
| STATION: <u>460+78</u>                                   |                         |                             |
| HORZ. DATUM: <u>NAD83(2011)</u>                          |                         | GEOID: <u>2012A</u>         |
| GRID: NORTHING: <u>733666.708</u>                        |                         | EASTING: <u>1637837.078</u> |



RECORD:  
 FD MONBOX  
 W/ 1" IPIN  
 7-08-98, CAL  
 FD MONBOX  
 W/3/4" IPIN  
 8-14-07, RGN  
 FD MONBOX  
 W/5/8" W-DIMPLE  
 REF33  
 4-24-18, JFO  
 RAISED BOX  
 10-1-18, JFO



O.D.O.T. DISTRICT 2 SURVEY OFFICE (USE ONLY)

PERSONNEL

REFERENCE NO. 33 A

SHEET 10 OF 15

NOTES NUHFER

DATE 8/14/07

ROUTE US 20

H.C. HUSS

WEATHER CLOUDY

COUNTY LUCAS

R.C. MOSER

TEMP. 70°

TOWNSHIP SYLVANIA

DWG BY MILLER PID 102808

SECTION 21

T 9 N R 6 E

TYPE MONUMENT MONBOX W/3/4" IPIN

ON SURFACE - ~~BELOW~~ ON

OFFSET 0 PAVEMENT 17.8' LT : ~~RT~~

22.1' TO LT EDGE PAVEMENT

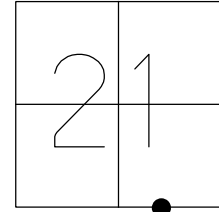
STATION: 463+00

HORZ. DATUM: NAD83(2011)

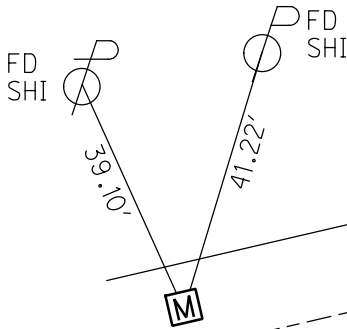
GEOID: 2012A

GRID: NORTHING: 733712.184

EASTING: 1638054.421



RES. #6953



☒ PERCENTUM RD

☒ SEQUOIA RD

☒ US 20

RECORD:  
FD MONBOX  
W/ 1" IPIN  
7-08-98, CAL  
FD MONBOX  
W/3/4" IPIN  
REFA33  
4-24-18, JFO  
RAISED BOX  
10-1-18, JFO

O.D.O.T. DISTRICT 2 SURVEY OFFICE (USE ONLY)

PERSONNEL

REFERENCE NO. 34

SHEET 11 OF 15

NOTES NUHFER  
 H.C. HUSS  
 R.C. MOSER

DATE 8/14/07  
 WEATHER CLOUDY  
 TEMP. 70°

ROUTE US 20  
 COUNTY LUCAS  
 TOWNSHIP SYLVANIA  
 SECTION 21  
 T 9 N R 6 E

DWG BY MILLER PID 102808

TYPE MONUMENT 5/8" IPIN MONBOX

ON SURFACE - ~~BELOW~~ ON

OFFSET  $\text{\textcircled{C}}$  PAVEMENT 17.8' LT : ~~RT~~

22.1' TO LT EDGE PAVEMENT

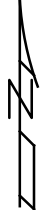
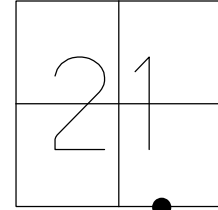
STATION: 464+23

HORZ. DATUM: NAD83(2011)

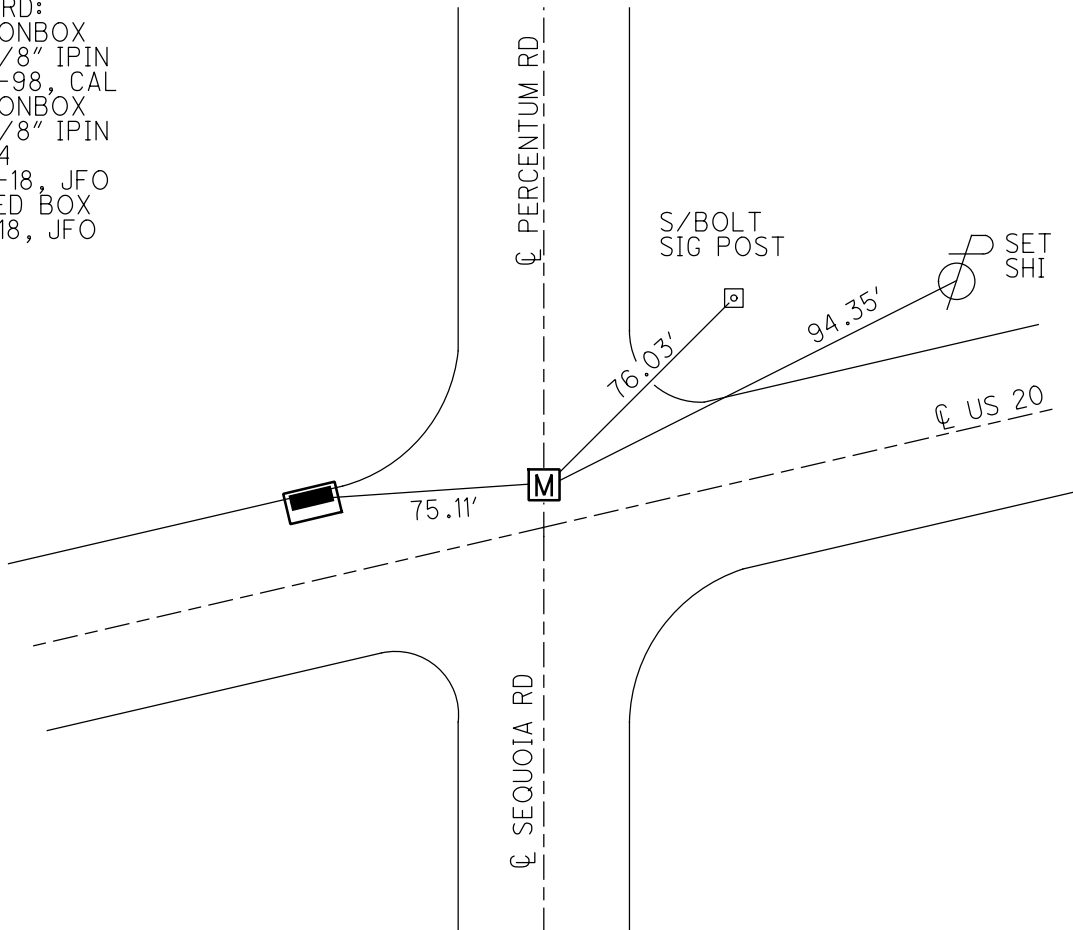
GEOID: 2012A

GRID: NORTHING: 733737.228

EASTING: 1638174.204



RECORD:  
 FD MONBOX  
 W/ 5/8" IPIN  
 7-08-98, CAL  
 FD MONBOX  
 W/ 5/8" IPIN  
 REF34  
 4-24-18, JFO  
 RAISED BOX  
 10-1-18, JFO





O.D.O.T. DISTRICT 2 SURVEY OFFICE (USE ONLY)

PERSONNEL

REFERENCE NO. 35

SHEET 15 OF 15

NOTES LOEHRKE

DATE 7/8/98

ROUTE US 20

H.C. HUSS

WEATHER HUMID

COUNTY LUCAS

R.C. CANTERBURY

TEMP. 78°

TOWNSHIP SYLVANIA

SECTION 21

DWG BY MILLER

PID 88252

T 9 N R 6 E

TYPE MONUMENT MONBOX

ON SURFACE - ~~BELOW~~ ON

OFFSET  $\bar{C}$  PAVEMENT 25' LT : ~~RT~~

- TO - EDGE PAVEMENT

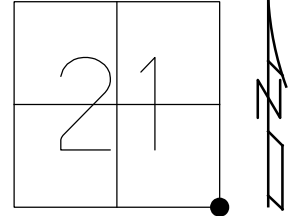
STATION: 481+12

HORZ.DATUM: NAD83(2011)

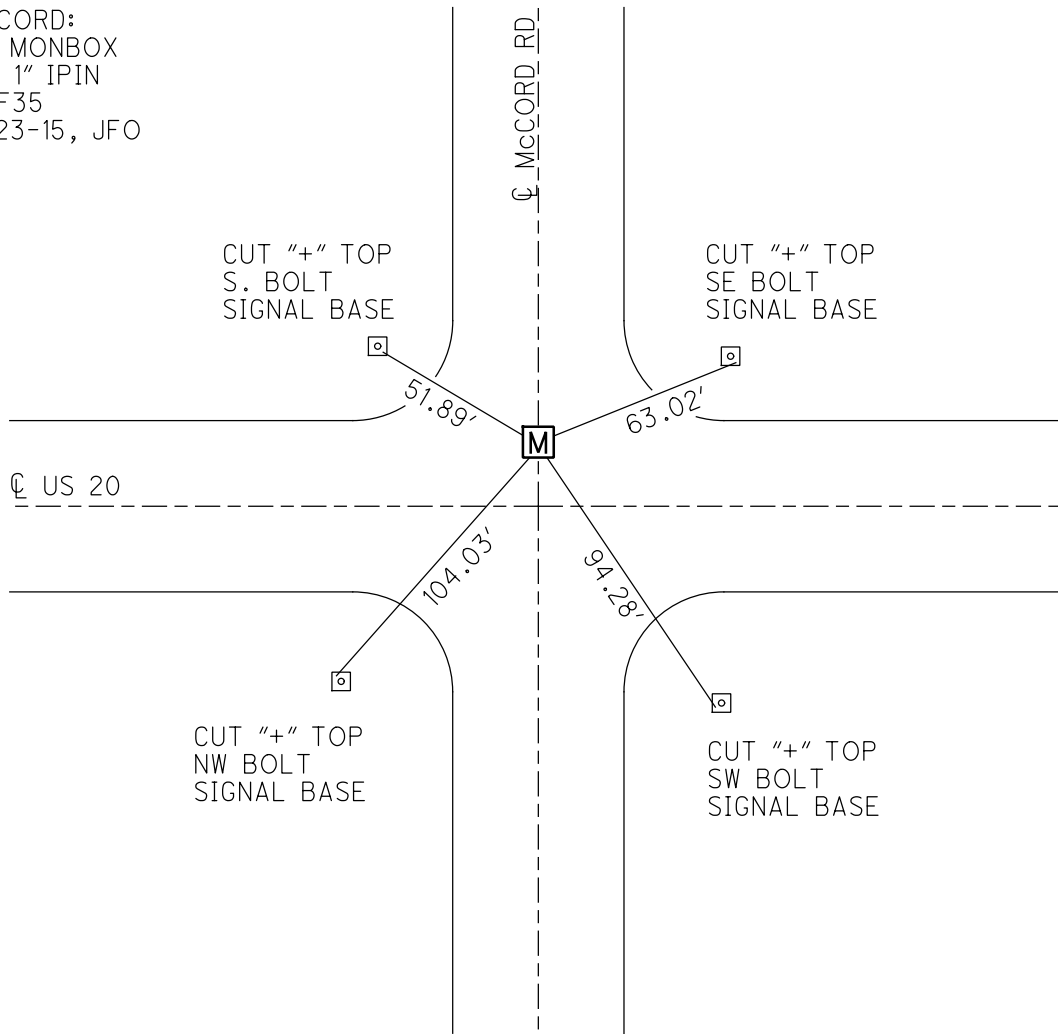
GEOID: 2012A

GRID: NORTHING: 734083.475

EASTING: 1639828.110



RECORD:  
FD MONBOX  
W/ 1" IPIN  
REF35  
7-23-15, JFO



# O.D.O.T. DISTRICT 2 SURVEY OFFICE

PERSONNEL \_\_\_\_\_

REFERENCE NO. 36

SHEET 23 OF 27

NOTES LOEHRKE

H.C. CANTERBURY

R.C. HELM

DATE 7-8-98

WEATHER HUMID

TEMP. +82

ROUTE U.S. 20

COUNTY LUCAS

TOWNSHIP SYLVANIA

SECTION 20

T. \_\_\_\_\_ R. \_\_\_\_\_

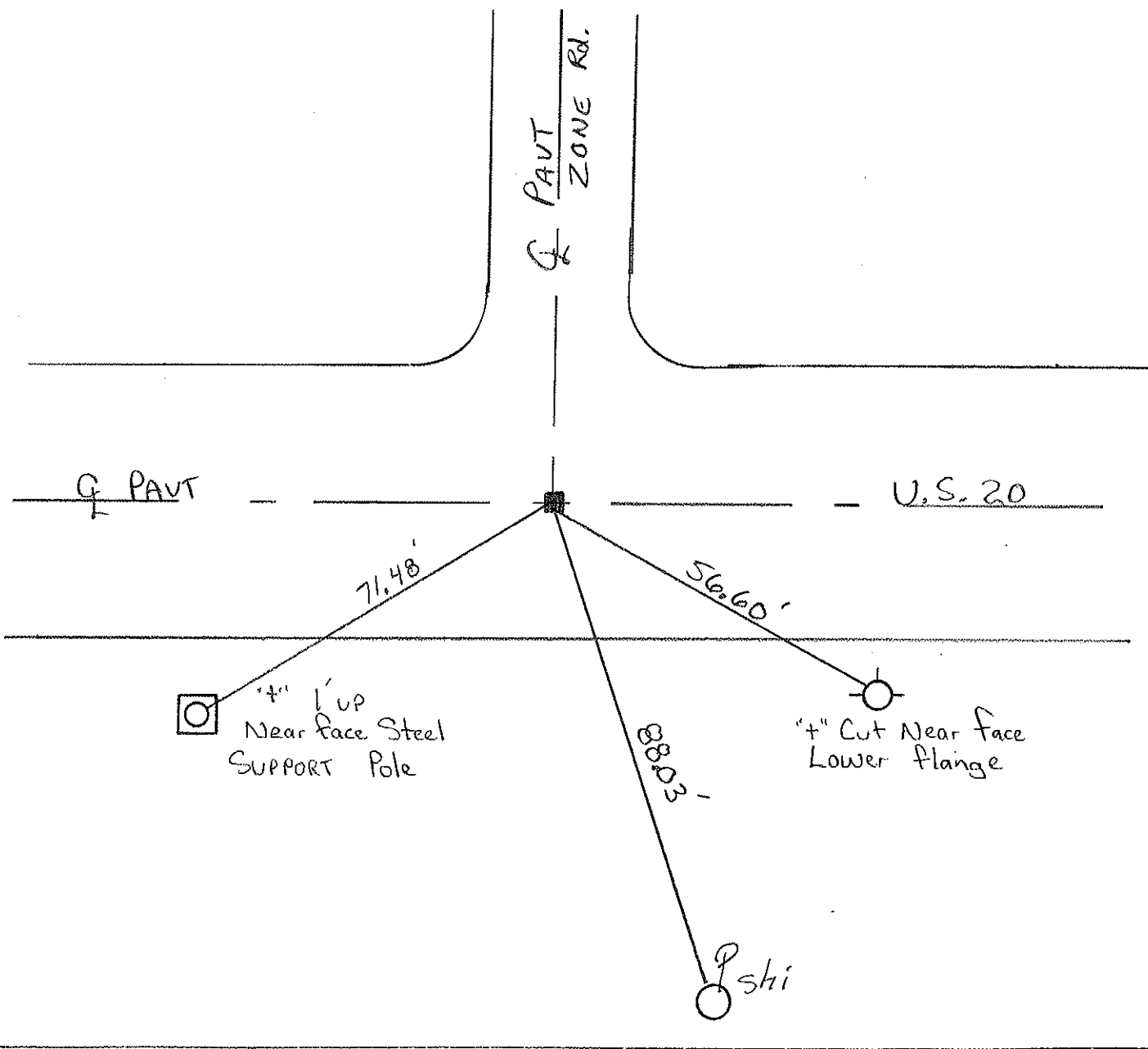
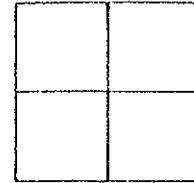
TYPE MONUMENT Mon Box

ON SURFACE - ~~BELOW~~ Yes

~~LEFT - & PAV'T. - RIGHT~~ Yes - & Both

~~± 44.5 TO Rt EDGE PAVEMENT CURB~~

S.L.M. 484+71 ±350' East of McCord Rd.



O.D.O.T. DISTRICT 2 SURVEY OFFICE

PERSONNEL

REFERENCE NO. 37

SHEET 24 OF 27

NOTES LOEHRKE

H.C. CANTERBURY

DATE 7-8-98

ROUTE U.S. 20

R.C. HELM

WEATHER Humid

COUNTY LUCAS

TEMP. +82

TOWNSHIP SYLVANIA

SECTION \_\_\_\_\_

T \_\_\_\_\_ R \_\_\_\_\_

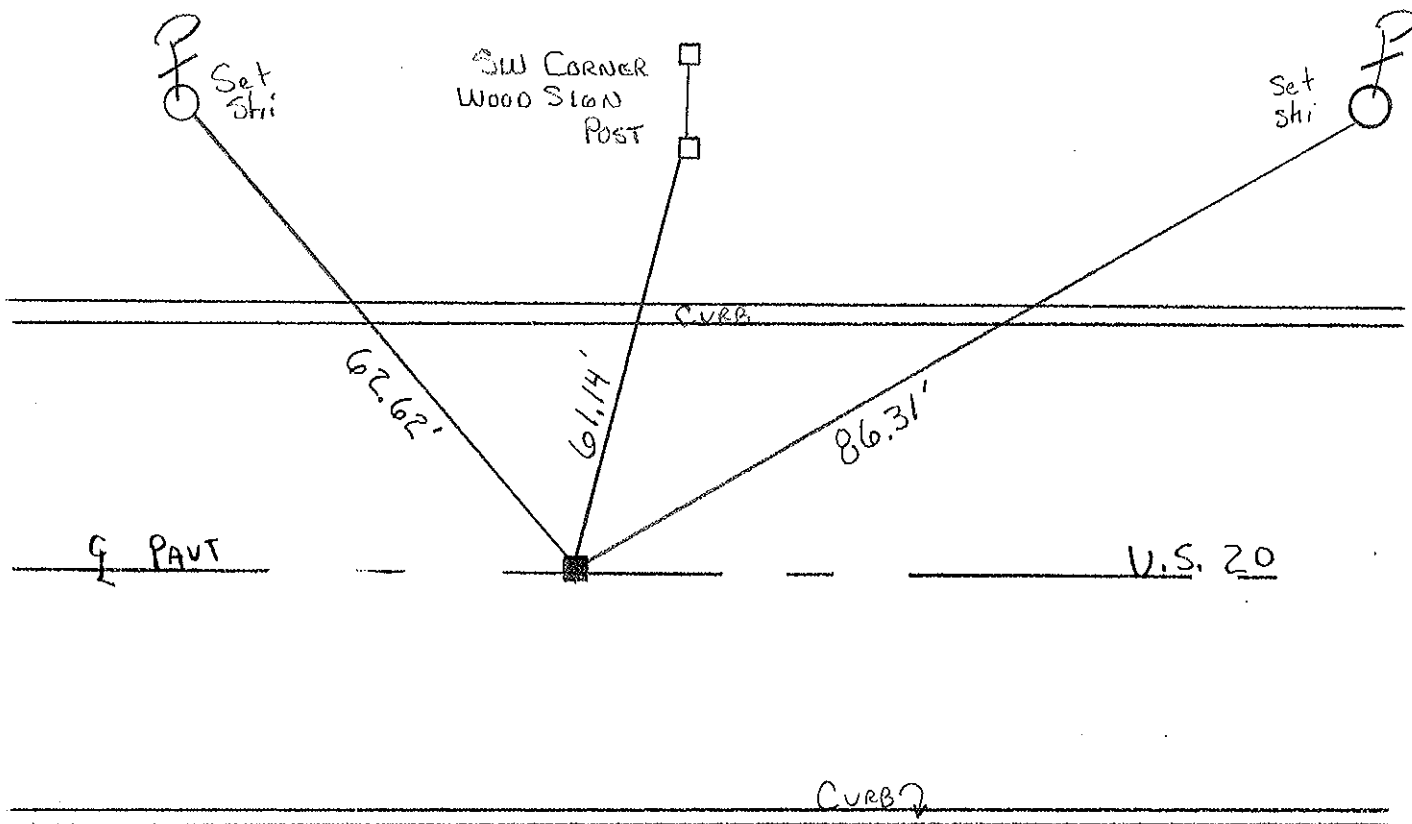
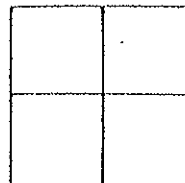
TYPE MONUMENT MON Box - Possible P.T.

~~ON~~ SURFACE - BELOW Yes

~~LEFT~~ - PAV'T. - RIGHT Yes

40' TO LT CURB ~~EDGE~~ PAVEMENT

S.L.M. 486+95



O.D.O.T. DISTRICT 2 SURVEY OFFICE

PERSONNEL \_\_\_\_\_

REFERENCE NO. 38439

SHEET 25 OF 27

NOTES LOEHRKE

H.C. CANTERBURY

DATE 7-8-98

ROUTE U.S. 20

R.C. HELM

WEATHER HUMID

COUNTY LUCAS

TEMP. +82°

TOWNSHIP SYLVANIA

SECTION \_\_\_\_\_

T \_\_\_\_\_ R \_\_\_\_\_


TYPE MONUMENT Mon Boxes

ON SURFACE - BELOW Yes

~~LEFT~~ - PAV'T. - RIGHT Yes

TO EDGE PAVEMENT

S.L.M. 495+38 & 495+50

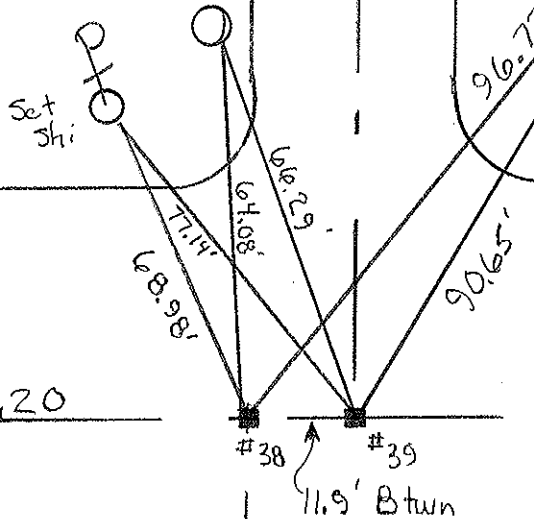


GAS  
STATION

WILFORD

FIRE  
HOUSE

TOP 2<sup>nd</sup>  
BRICK



WILFORD

O.D.O.T. DISTRICT 2 SURVEY OFFICE

PERSONNEL

REFERENCE NO. 40

SHEET 26 OF 27

NOTES Lucas

H.C. CANTONBURY

DATE 7-8-98

ROUTE U.S. 20

R.C. 161M

WEATHER Humid

COUNTY LUCAS

TEMP. +82

TOWNSHIP SYLVANIA

SECTION \_\_\_\_\_

T \_\_\_\_\_ R \_\_\_\_\_

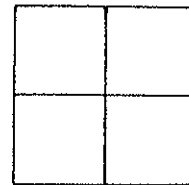
TYPE MONUMENT P.K. NAIL - ORIGIN UNK

ON SURFACE - BELOW Yes

LEFT - & PAV'T. - RIGHT Yes

+29.5 TO RIGHT EDGE PAVEMENT

S.L.M. 530+45



ORIGIN UNKNOWN

Drill hole  
Top Conc Curb

Drill hole Top  
Conc Curb

57.34'

43.56'

30.02'

G.PAV.  
US20

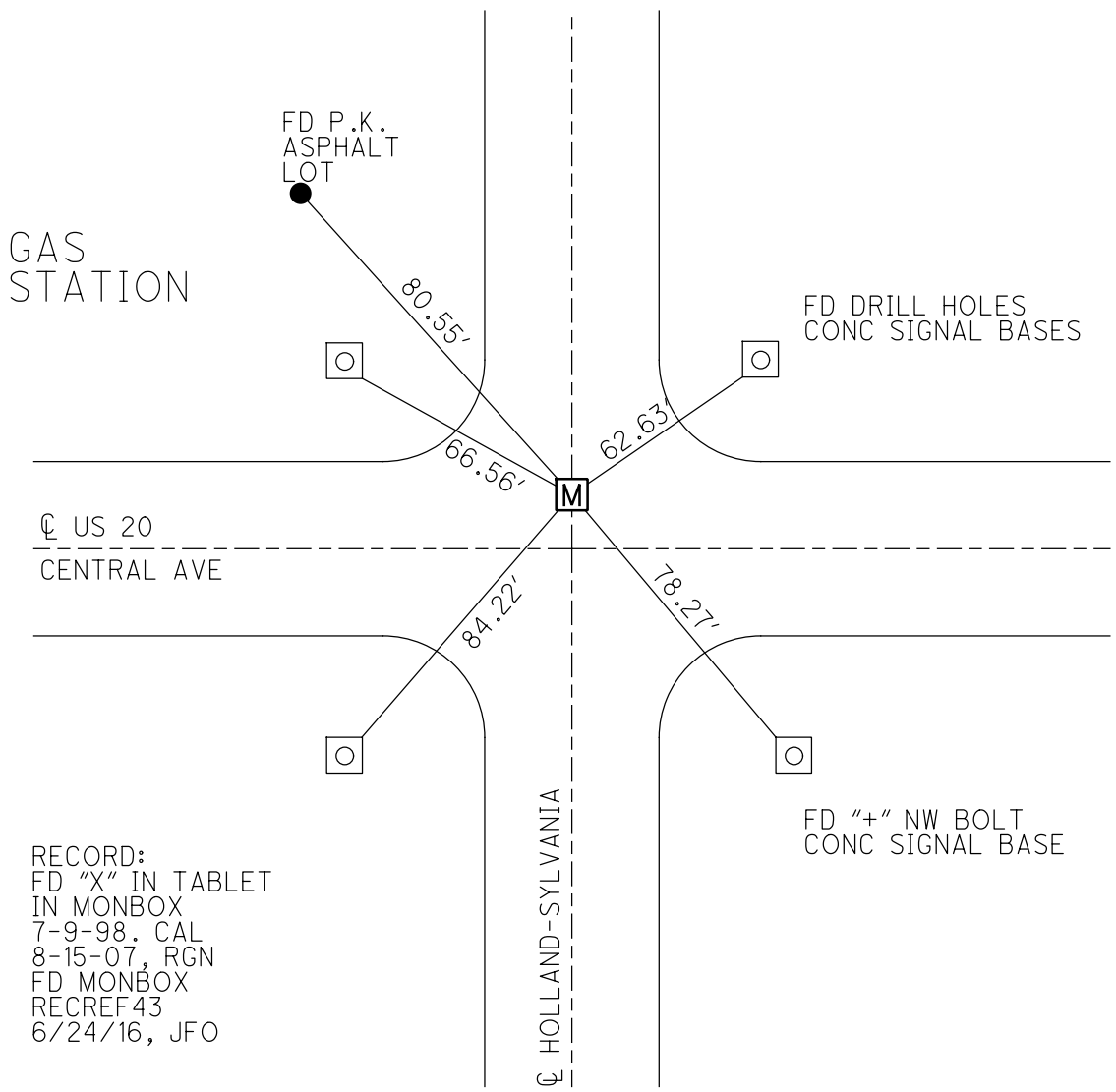
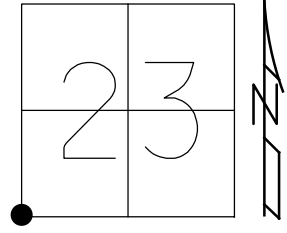
Drill hole Top  
Conc Curb

O.D.O.T. DISTRICT 2 SURVEY OFFICE (USE ONLY)

PERSONNEL \_\_\_\_\_ REFERENCE NO. 43 SHEET 1 OF 9  
 NOTES NUHFER DATE 8-15-07 ROUTE US 20  
 H.C. HUSS WEATHER NICE COUNTY LUCAS  
 R.C. CANTERBURY TEMP. 80° TOWNSHIP SYLVANIA  
HOUESHELL SECTION 23  
 DWG BY JAMES PID 95717 T 9 N R 6 E

TYPE MONUMENT MONBOX  
~~ON SURFACE~~ - BELOW 4"  
 OFFSET  $\odot$  PAVEMENT - LT : ~~RT~~  
- TO - EDGE PAVEMENT  
 STATION: 536+32.45

HORZ.DATUM: NAD83 2011 GEOID: NAVD88 2012A  
 GRID: NORTHING: 734373.050 EASTING: 1645394.190



RECORD:  
 FD "X" IN TABLET  
 IN MONBOX  
 7-9-98. CAL  
 8-15-07, RGN  
 FD MONBOX  
 RECRE43  
 6/24/16, JFO

O.D.O.T. DISTRICT 2 SURVEY OFFICE (USE ONLY)

PERSONNEL

REFERENCE NO. 47

SHEET 2 OF 9

NOTES RHOADES  
 H.C. HOMAN  
 R.C. O'DONNELL  
LEU, KEFFER

DATE 6-24-16  
 WEATHER SUNNY  
 TEMP. 75°

ROUTE US 20  
 COUNTY LUCAS  
 TOWNSHIP SYLVANIA  
 SECTION 23

DWG BY JAMES PID 95717

T 9 N R 6 E

TYPE MONUMENT MAG/WASHER

ON SURFACE - ~~BELOW~~ ON

OFFSET CL PAVEMENT 9' EAST CL US 20 LT : RT  
32.9' TO LT EDGE PAVEMENT

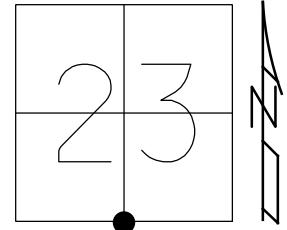
STATION: 562+32.00

HORZ.DATUM: NAD83 2011

GEOID: NAVD88 2012A

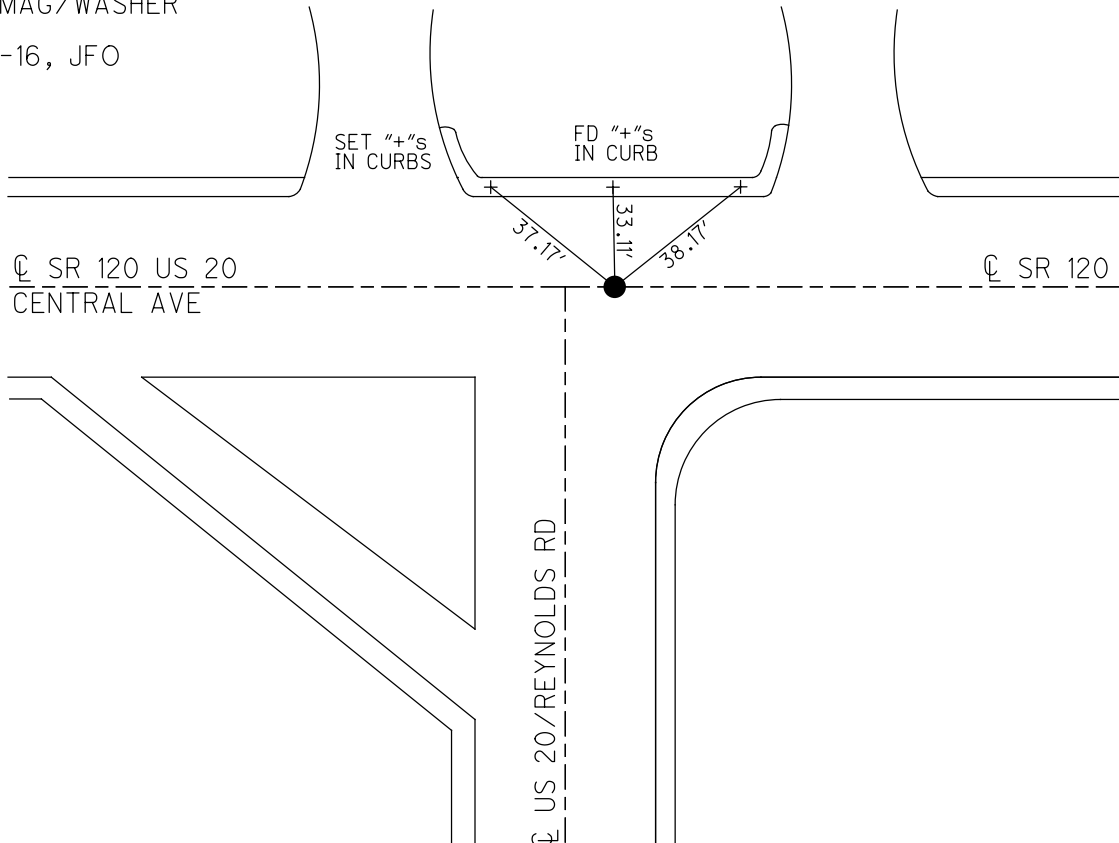
GRID: NORTHING: 734449.653

EASTING: 1647992.611



RECORD:  
 FD ADJ BRASS MON  
 TO SURFACE  
 8/9/71, W.DENNO  
 FD P.K./WASHER  
 5/23/03, SWH  
 FD MAG NAIL  
 8-15-07, RGN  
 SET MAG/WASHER  
 REF1  
 6-24-16, JFO

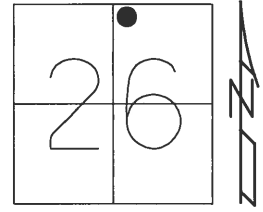
NOTE: REF 1 SR 120  
 POINT 8' E OF  
 REYNOLDS RD CL



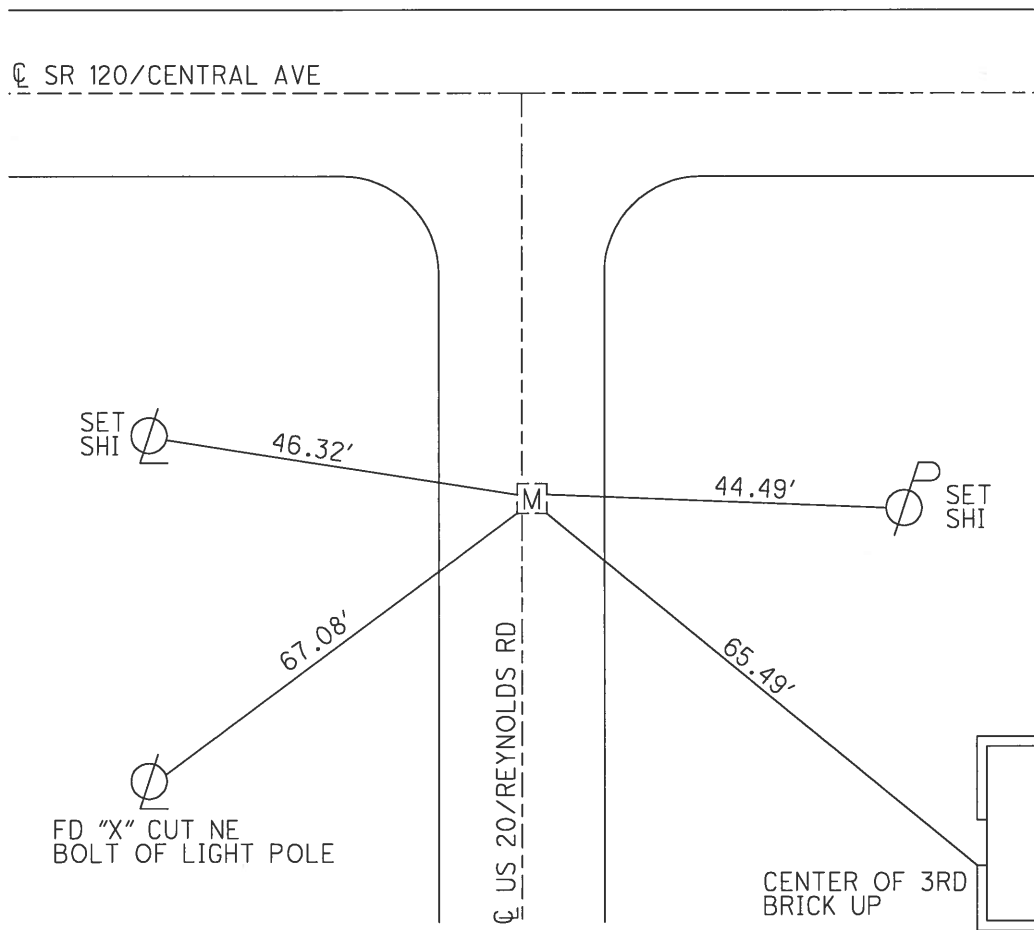
O.D.O.T. DISTRICT 2 SURVEY OFFICE (USE ONLY)

|           |               |         |         |          |          |   |
|-----------|---------------|---------|---------|----------|----------|---|
| PERSONNEL | REFERENCE NO. | 48      | SHEET   | 3        | OF       | 9 |
| NOTES     | NUHFER        | DATE    | 8/15/07 | ROUTE    | US 20    |   |
| H.C.      | HUSS          | WEATHER | NICE    | COUNTY   | LUCAS    |   |
| R.C.      | CANTERBURY    | TEMP.   | 80°     | TOWNSHIP | SYLVANIA |   |
|           | HOUESHELL     |         |         | SECTION  | 26       |   |
|           |               |         |         | T        | 9        | R |
|           |               |         |         | E        | 6        | E |

TYPE MONUMENT 1" IPIN IN MONBOX  
 ON SURFACE - ~~BELOW~~ ON  
~~LEFT~~ - ☉ PAV'T - RIGHT 1.0'  
34.7' TO RT EDGE PAVEMENT  
 S.L.M. 564+47  
 GRID: NORTHING: - EASTING: -



RECORD:  
 FD IPIN IN MONBOX  
 6/6/94, MB

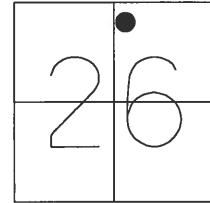




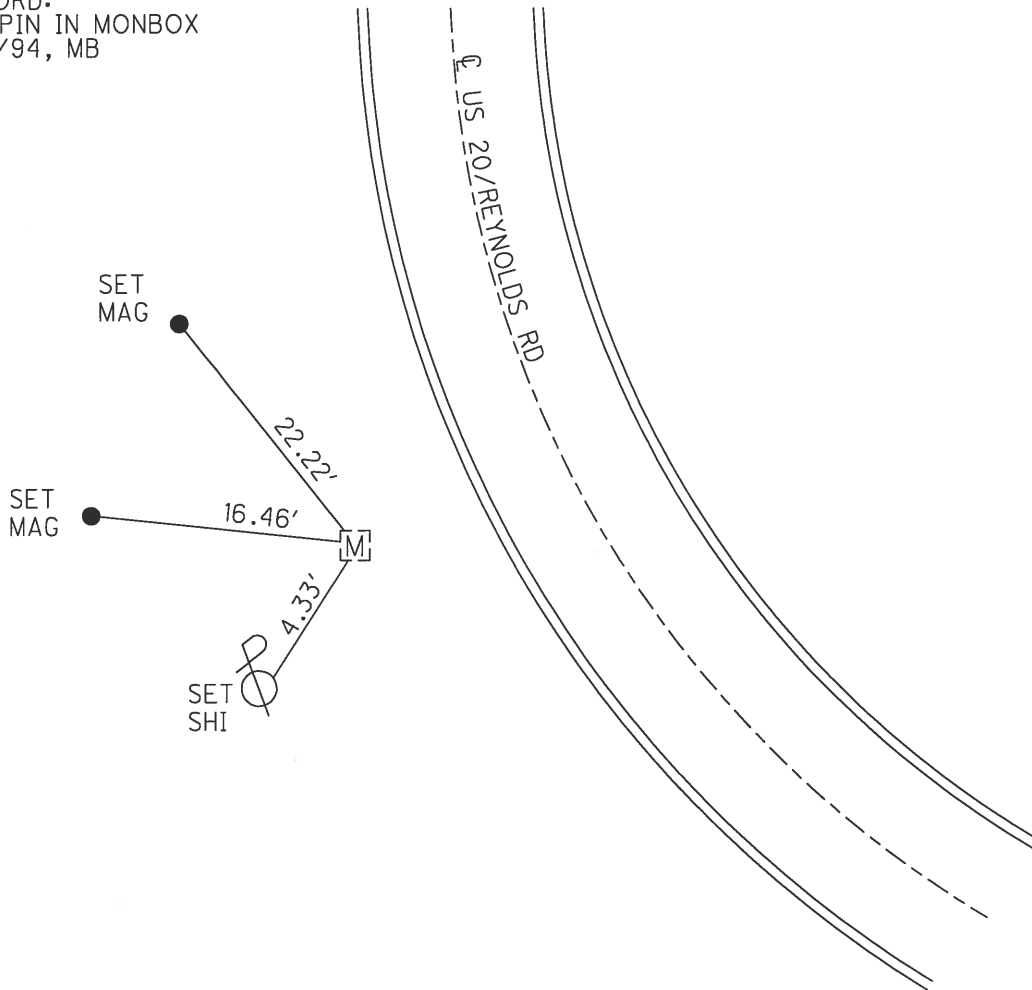
O.D.O.T. DISTRICT 2 SURVEY OFFICE (USE ONLY)

|           |               |         |         |          |          |   |
|-----------|---------------|---------|---------|----------|----------|---|
| PERSONNEL | REFERENCE NO. | 49      | SHEET   | 4        | OF       | 9 |
| NOTES     | NUHFER        | DATE    | 8/15/07 | ROUTE    | US 20    |   |
| H.C.      | HUSS          | WEATHER | NICE    | COUNTY   | LUCAS    |   |
| R.C.      | CANTERBURY    | TEMP.   | 80°     | TOWNSHIP | SYLVANIA |   |
|           | HOUDSHELL     |         |         | SECTION  | 26       |   |
|           |               |         |         | T        | 9        | N |
|           |               |         |         | R        | 6        | E |

TYPE MONUMENT 1" IPIN IN MONBOX  
 ON SURFACE - ~~BELOW~~ ON  
 LEFT - Q PAV'T - ~~RIGHT~~ 38.9'  
8.1' TO LT EDGE PAVEMENT  
 S.L.M. 566+07  
 GRID: NORTHING: - EASTING: -




RECORD:  
 FD IPIN IN MONBOX  
 6/6/94, MB



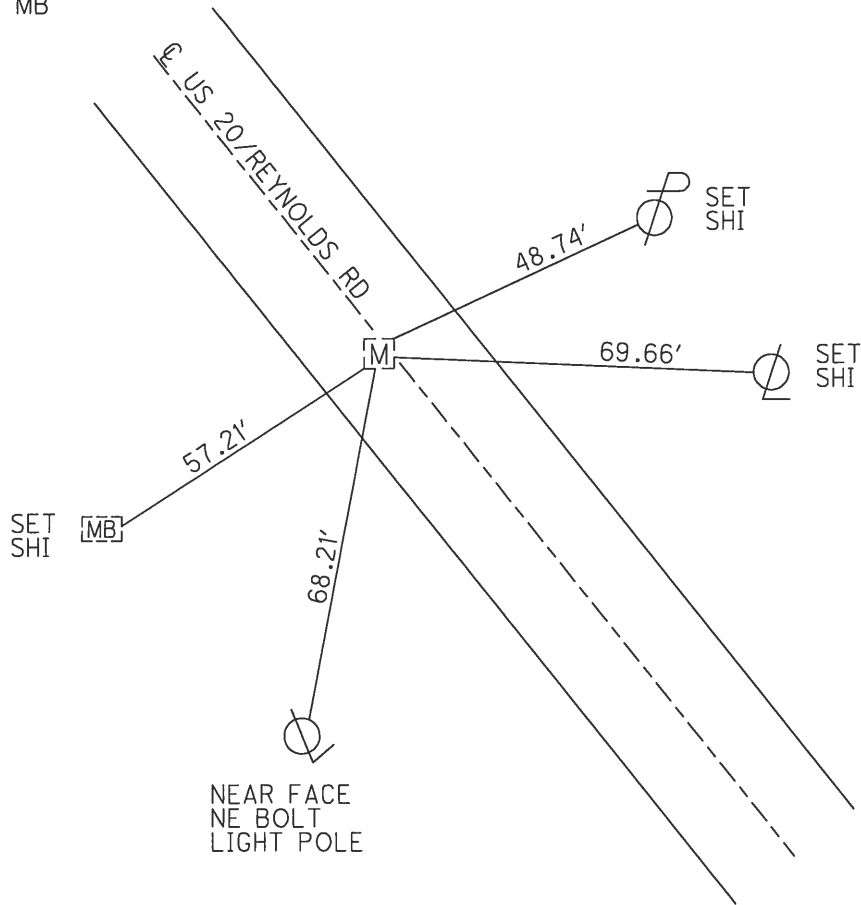
O.D.O.T. DISTRICT 2 SURVEY OFFICE (USE ONLY)

PERSONNEL \_\_\_\_\_ REFERENCE NO. 50 SHEET 5 OF 9  
 NOTES NUHFER DATE 8/15/07 ROUTE US 20  
 H.C. HUSS WEATHER NICE COUNTY LUCAS  
 R.C. CANTERBURY TEMP. 80° TOWNSHIP SYLVANIA  
HOUESHELL SECTION 26  
 T 9 N R 6 E

TYPE MONUMENT MONBOX  
 ON SURFACE - ~~BELOW~~ ON  
 LEFT - ☉ PAV'T - ~~RIGHT~~ 1.6'  
28.6' TO LT EDGE PAVEMENT  
 S.L.M. 567+67  
 GRID: NORTHING: \_\_\_\_\_ EASTING: \_\_\_\_\_



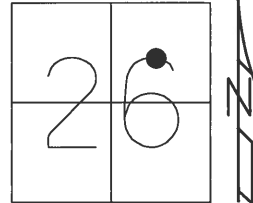
RECORD:  
 FD MONBOX  
 6/6/94, MB



O.D.O.T. DISTRICT 2 SURVEY OFFICE (USE ONLY)

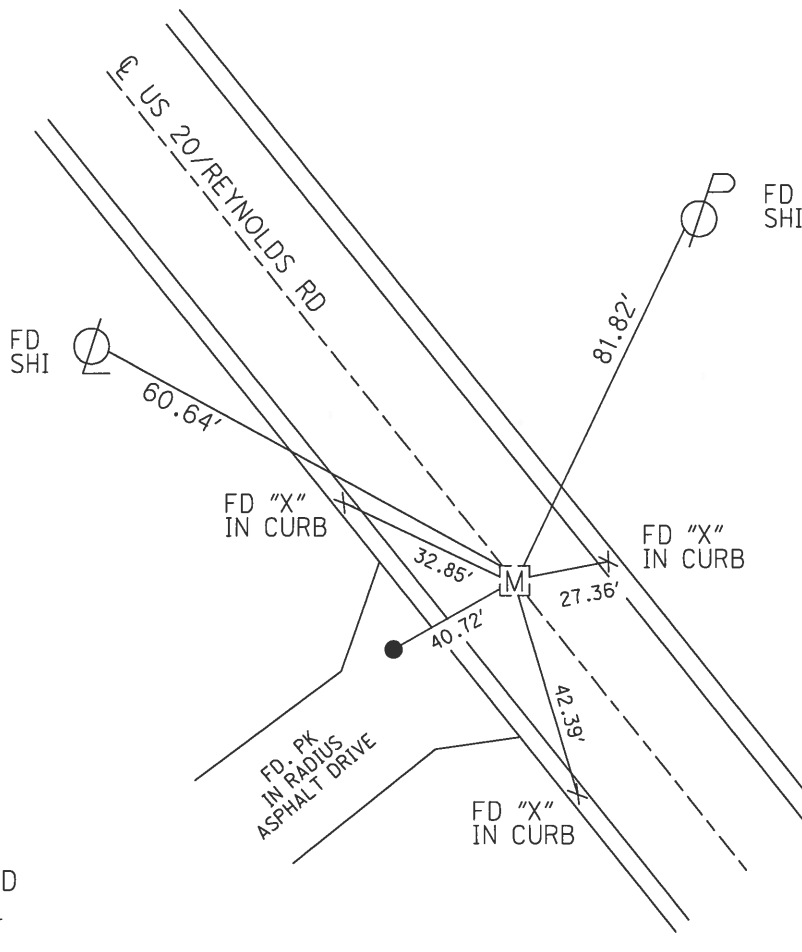
|           |               |         |         |          |          |   |
|-----------|---------------|---------|---------|----------|----------|---|
| PERSONNEL | REFERENCE NO. | 51      | SHEET   | 6        | OF       | 9 |
| NOTES     | NUHFER        | DATE    | 8/15/07 | ROUTE    | US 20    |   |
| H.C.      | HUSS          | WEATHER | NICE    | COUNTY   | LUCAS    |   |
| R.C.      | CANTERBURY    | TEMP.   | 80°     | TOWNSHIP | SYLVANIA |   |
|           | HOUESHELL     |         |         | SECTION  | 26       |   |
|           |               |         |         | T        | 9        | N |
|           |               |         |         | R        | 6        | E |

TYPE MONUMENT MONBOX  
 ON SURFACE - ~~BELOW~~ ON  
 LEFT - ☉ PAV'T - RIGHT ON  
27' TO LT EDGE PAVEMENT  
 S.L.M. 578+59



GRID: NORTHING: - EASTING: -

RECORD:  
 FD MONBOX  
 8/9/71, DC



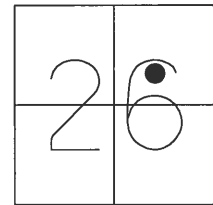
WILDWOOD  
 MEDICAL  
 CENTER

O.D.O.T. DISTRICT 2 SURVEY OFFICE (USE ONLY)

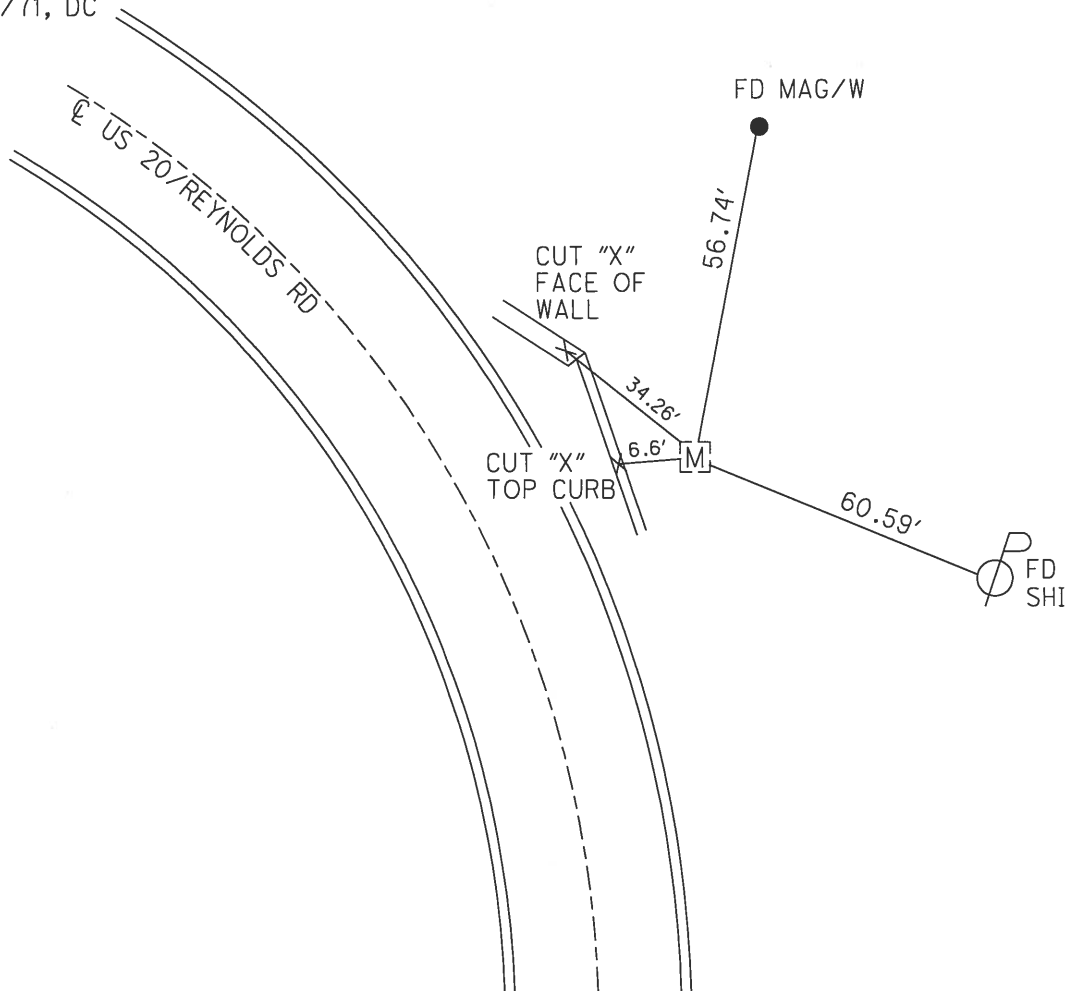
|           |               |         |         |          |          |   |
|-----------|---------------|---------|---------|----------|----------|---|
| PERSONNEL | REFERENCE NO. | 52      | SHEET   | 7        | OF       | 9 |
| NOTES     | NUHFER        | DATE    | 8/15/07 | ROUTE    | US 20    |   |
| H.C.      | HUSS          | WEATHER | NICE    | COUNTY   | LUCAS    |   |
| R.C.      | CANTERBURY    | TEMP.   | 80°     | TOWNSHIP | SYLVANIA |   |
|           | HOUESHELL     |         |         | SECTION  | 26       |   |
|           |               |         |         | T        | 9        | N |
|           |               |         |         | R        | 6        | E |

TYPE MONUMENT MONBOX  
 ON SURFACE - ~~BELOW~~ ON  
~~LEFT~~ - CL PAV'T - RIGHT 81.3'  
- TO - EDGE PAVEMENT  
 S.L.M. -

GRID: NORTHING: - EASTING: -



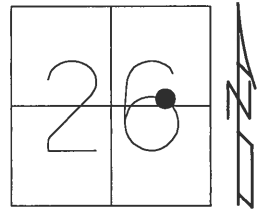
RECORD:  
 FD MONBOX  
 8/9/71, DC



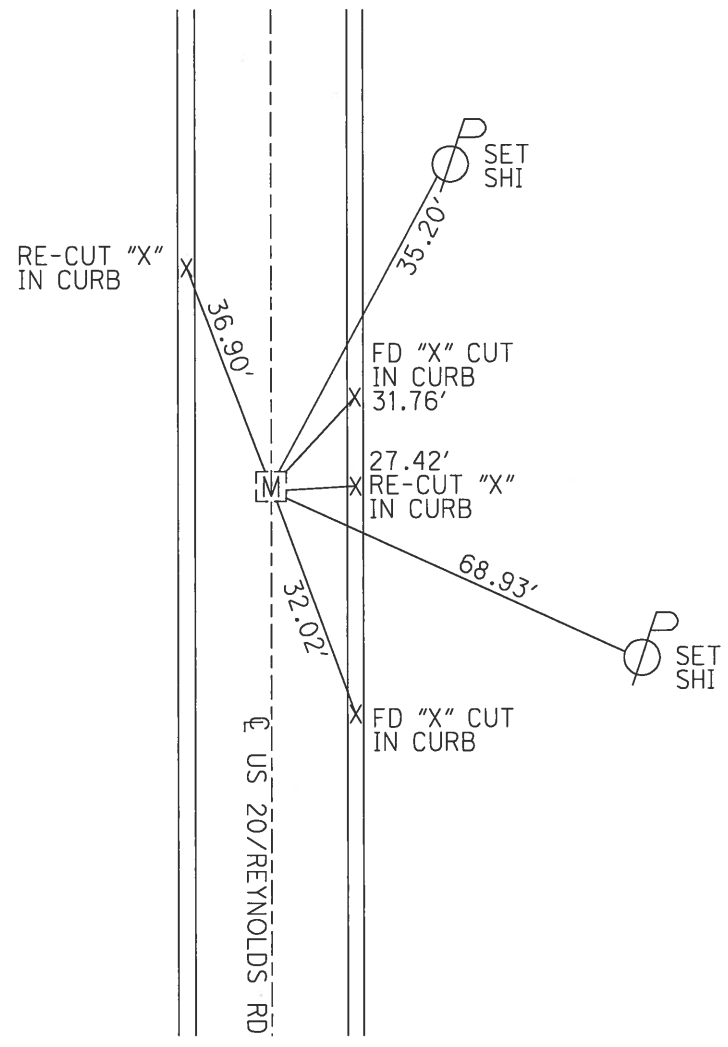
O.D.O.T. DISTRICT 2 SURVEY OFFICE (USE ONLY)

|           |               |         |         |          |          |   |
|-----------|---------------|---------|---------|----------|----------|---|
| PERSONNEL | REFERENCE NO. | 53      | SHEET   | 8        | OF       | 9 |
| NOTES     | NUHFER        | DATE    | 8/15/07 | ROUTE    | US 20    |   |
| H.C.      | HUSS          | WEATHER | NICE    | COUNTY   | LUCAS    |   |
| R.C.      | CANTERBURY    | TEMP.   | 80°     | TOWNSHIP | SYLVANIA |   |
|           | HOUESHELL     |         |         | SECTION  | 26       |   |
|           |               |         |         | T        | 9        | N |
|           |               |         |         | R        | 6        | E |

TYPE MONUMENT 1" IPIN IN MONBOX  
 ON SURFACE - ~~BELOW~~ ON  
 LEFT - ☉ PAV'T - RIGHT ON  
27.4' TO LT EDGE PAVEMENT  
 S.L.M. 588+18  
 GRID: NORTHING: - EASTING: -



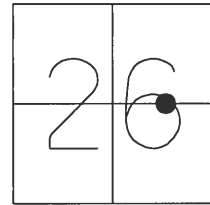
RECORD:  
 FD MONBOX  
 8/9/71, DC



O.D.O.T. DISTRICT 2 SURVEY OFFICE (USE ONLY)

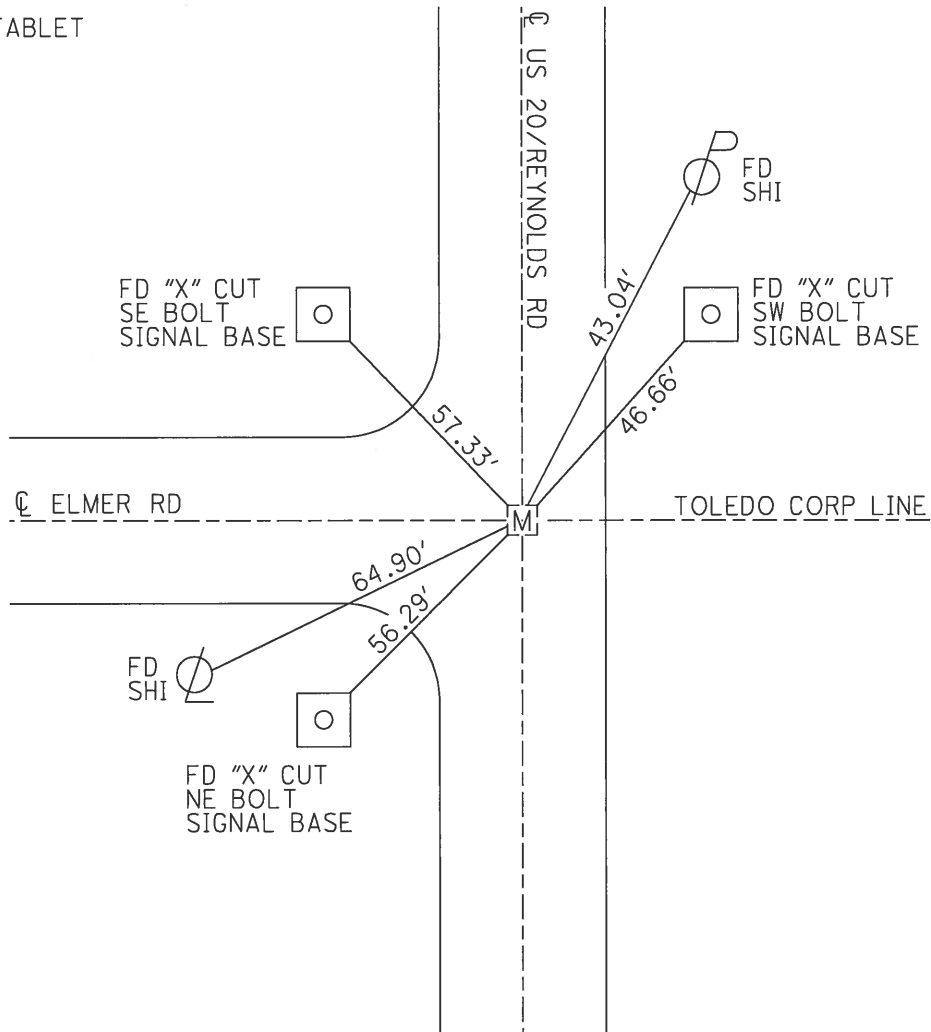
PERSONNEL \_\_\_\_\_ REFERENCE NO. 54 SHEET 9 OF 9  
 NOTES NUHFER DATE 8/15/07 ROUTE US 20  
 H.C. HUSS WEATHER NICE COUNTY LUCAS  
 R.C. CANTERBURY TEMP. 80° TOWNSHIP SYLVANIA  
HOUESHELL SECTION 26  
 T 9 N R 6 E

TYPE MONUMENT BRASS PLATE IN MONBOX  
 ON SURFACE - ~~BELOW~~ ON \_\_\_\_\_  
 LEFT - ☉ PAV'T - RIGHT ON \_\_\_\_\_  
 - TO - EDGE PAVEMENT \_\_\_\_\_  
 S.L.M. 594+00



GRID: NORTHING: \_\_\_\_\_ EASTING: \_\_\_\_\_

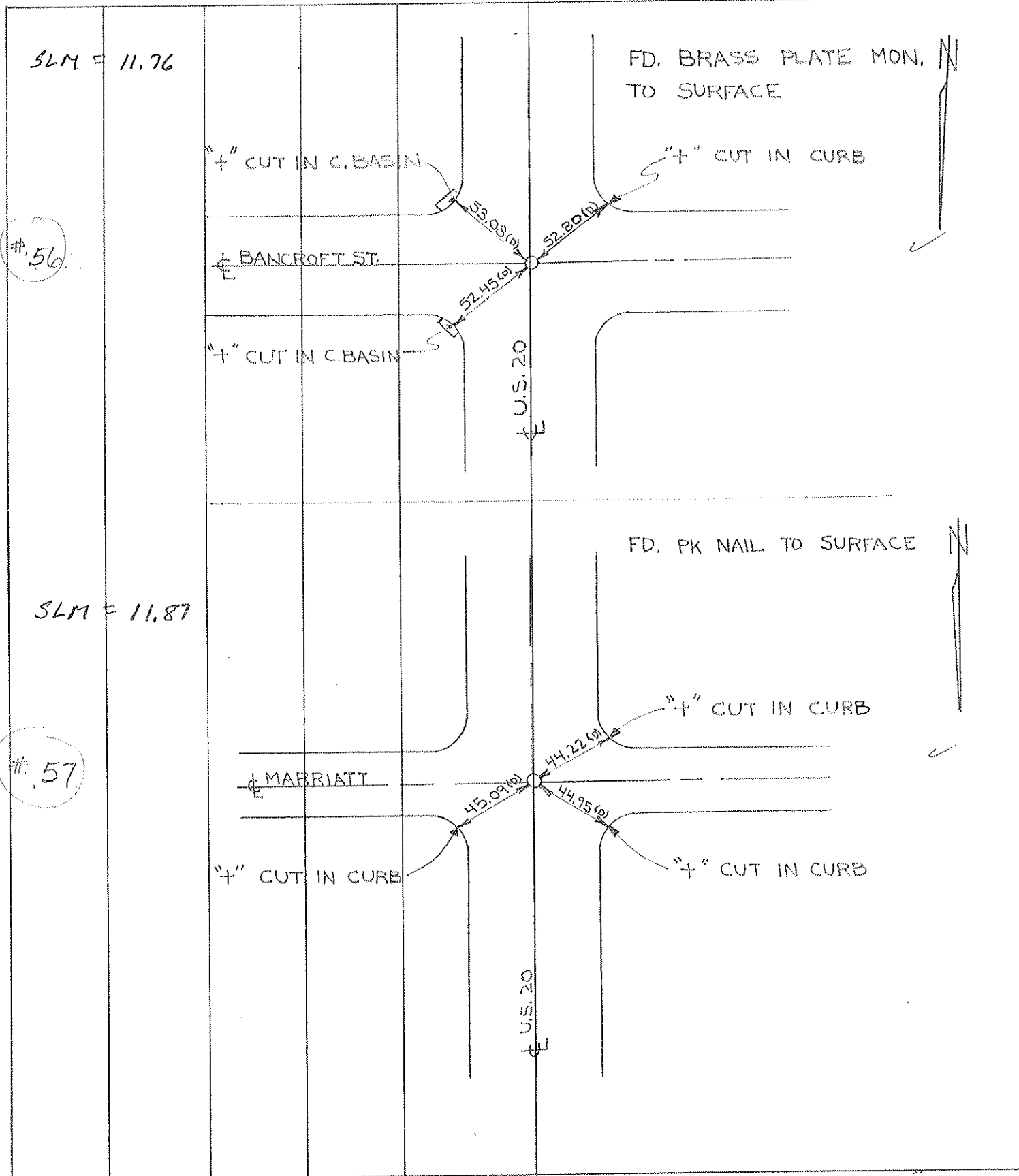
RECORD:  
 FD BRASS TABLET  
 IN MONBOX  
 8/9/71, DC



| PERSONNEL  | TITLE | PERSONNEL | TITLE |
|------------|-------|-----------|-------|
| D. CURTIS  |       |           |       |
| D. STEVENS |       |           |       |
| R. BRANNAN |       |           |       |

COUNTY LUCAS DATE AUGUST 10, 1971  
 S. R. U.S. 20 WEATHER SUNNY  
 SEC. \_\_\_\_\_ TEMP 80° ±

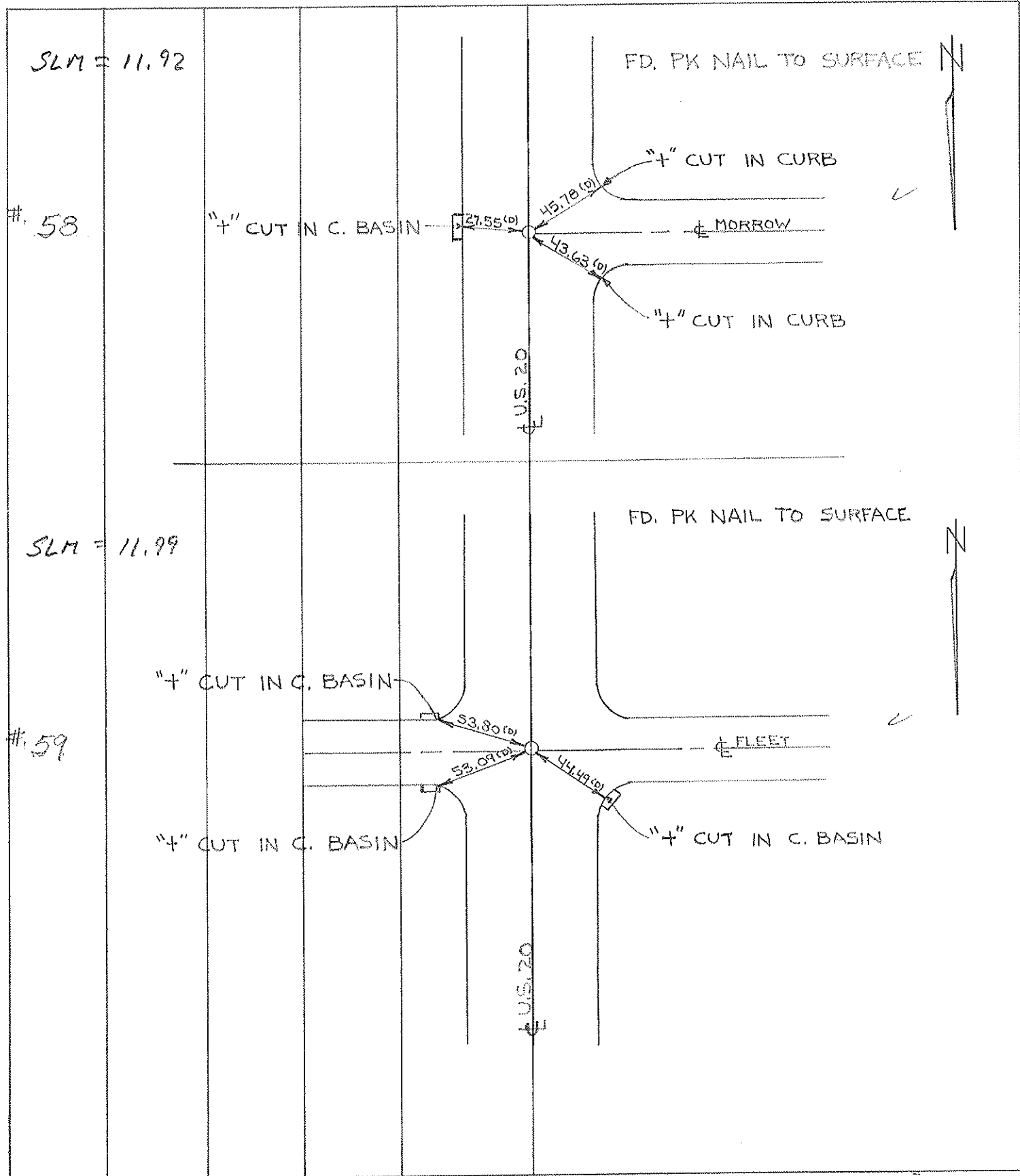
DESCRIPTION REFERENCES TO CONTROL POINTS JOB NO. \_\_\_\_\_  
 LEFT CENTER LINE RIGHT



| PERSONNEL  | TITLE | PERSONNEL | TITLE |
|------------|-------|-----------|-------|
| D. CURTIS  |       |           |       |
| D. STEVENS |       |           |       |
| R. BRANNAN |       |           |       |

COUNTY LUCAS DATE AUGUST 10, 1971  
 S. R. U.S. 20 WEATHER SUNNY  
 SEC. \_\_\_\_\_ TEMP. 80°±

DESCRIPTION REFERENCES TO CONTROL POINTS JOB NO. \_\_\_\_\_  
 LEFT CENTER LINE RIGHT

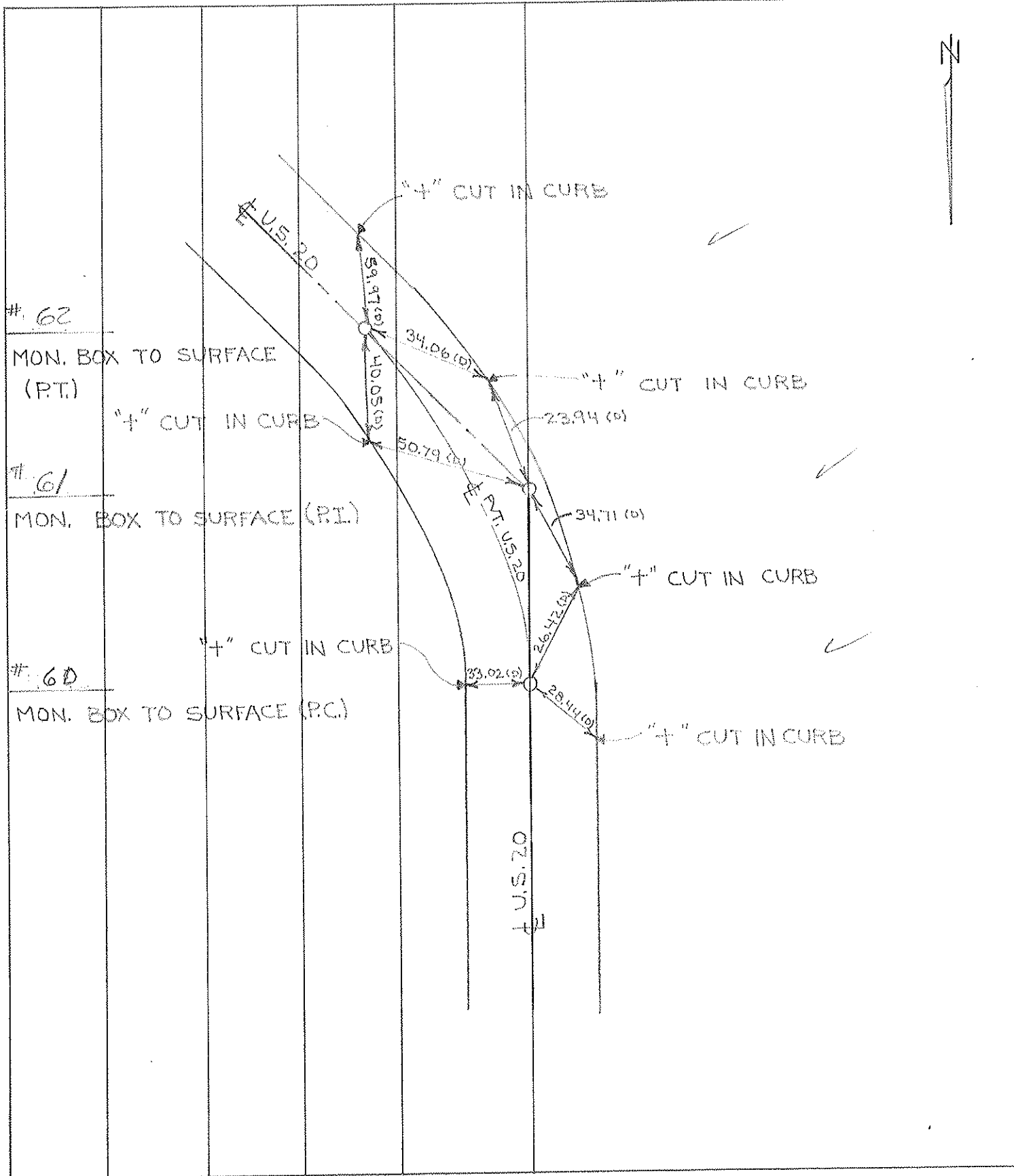




| PERSONNEL  | TITLE | PERSONNEL | TITLE |
|------------|-------|-----------|-------|
| D. CURTIS  |       |           |       |
| D. STEVENS |       |           |       |
| R. BRANNAN |       |           |       |

COUNTY LUCAS DATE AUGUST 10, 1971  
 S. R. U.S. 20 WEATHER SUNNY  
 SEC. \_\_\_\_\_ TEMP. 80°±

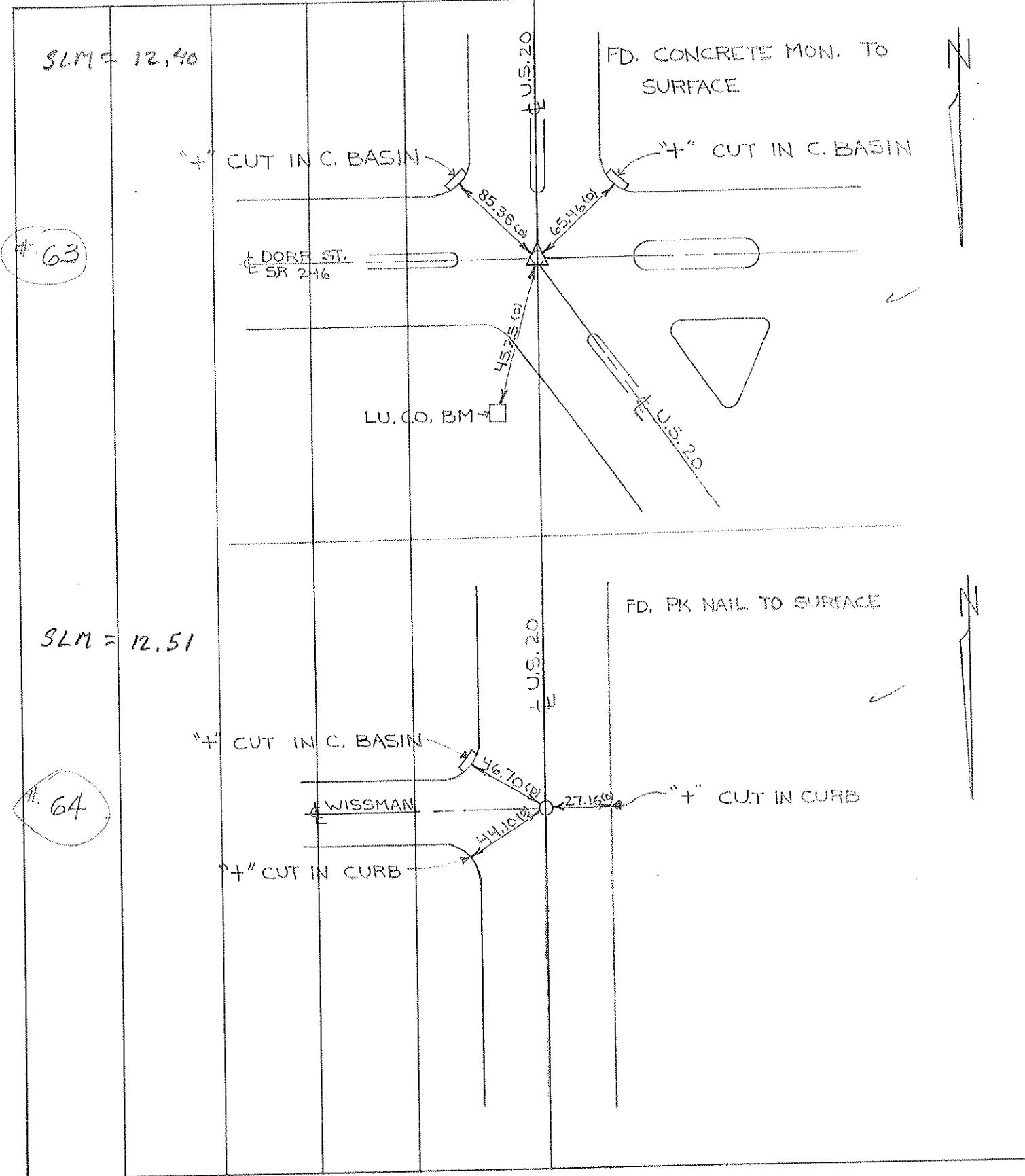
DESCRIPTION REFERENCES TO CONTROL POINTS JOB NO. \_\_\_\_\_  
LEFT CENTER LINE RIGHT



| PERSONNEL  | TITLE | PERSONNEL | TITLE |
|------------|-------|-----------|-------|
| D. CURTIS  |       |           |       |
| D. STEVENS |       |           |       |
| R. BRANNAN |       |           |       |

COUNTY LUCAS DATE AUGUST 11, 1971  
 S. R. U.S. 20 WEATHER FAIR  
 SEC. \_\_\_\_\_ TEMP. 75° ±

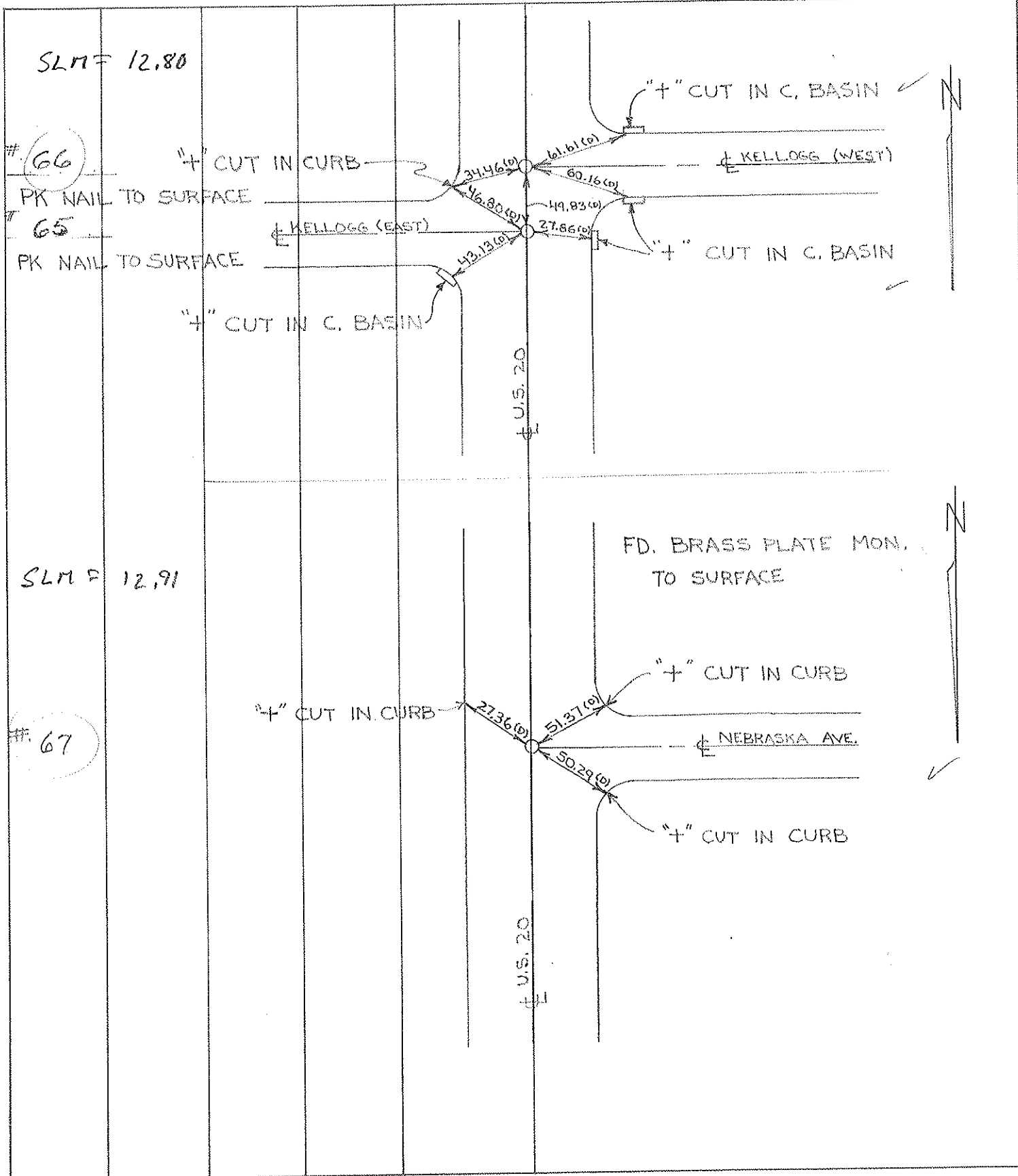
DESCRIPTION REFERENCES TO CONTROL POINTS JOB NO. \_\_\_\_\_  
 LEFT CENTER LINE RIGHT



|            |       |           |       |
|------------|-------|-----------|-------|
| PERSONNEL  | TITLE | PERSONNEL | TITLE |
| D. CURTIS  |       |           |       |
| D. STEVENS |       |           |       |
| R. BRANNAN |       |           |       |

COUNTY LUCAS DATE AUGUST 11, 1971  
 S. R. U.S. 20 WEATHER FAIR  
 SEC. \_\_\_\_\_ TEMP. 75° ±

DESCRIPTION REFERENCES TO CONTROL POINTS JOB NO. \_\_\_\_\_  
 LEFT CENTER LINE RIGHT



| PERSONNEL  | TITLE | PERSONNEL | TITLE |
|------------|-------|-----------|-------|
| D. CURTIS  |       |           |       |
| D. STEVENS |       |           |       |
| R. BRANNAN |       |           |       |

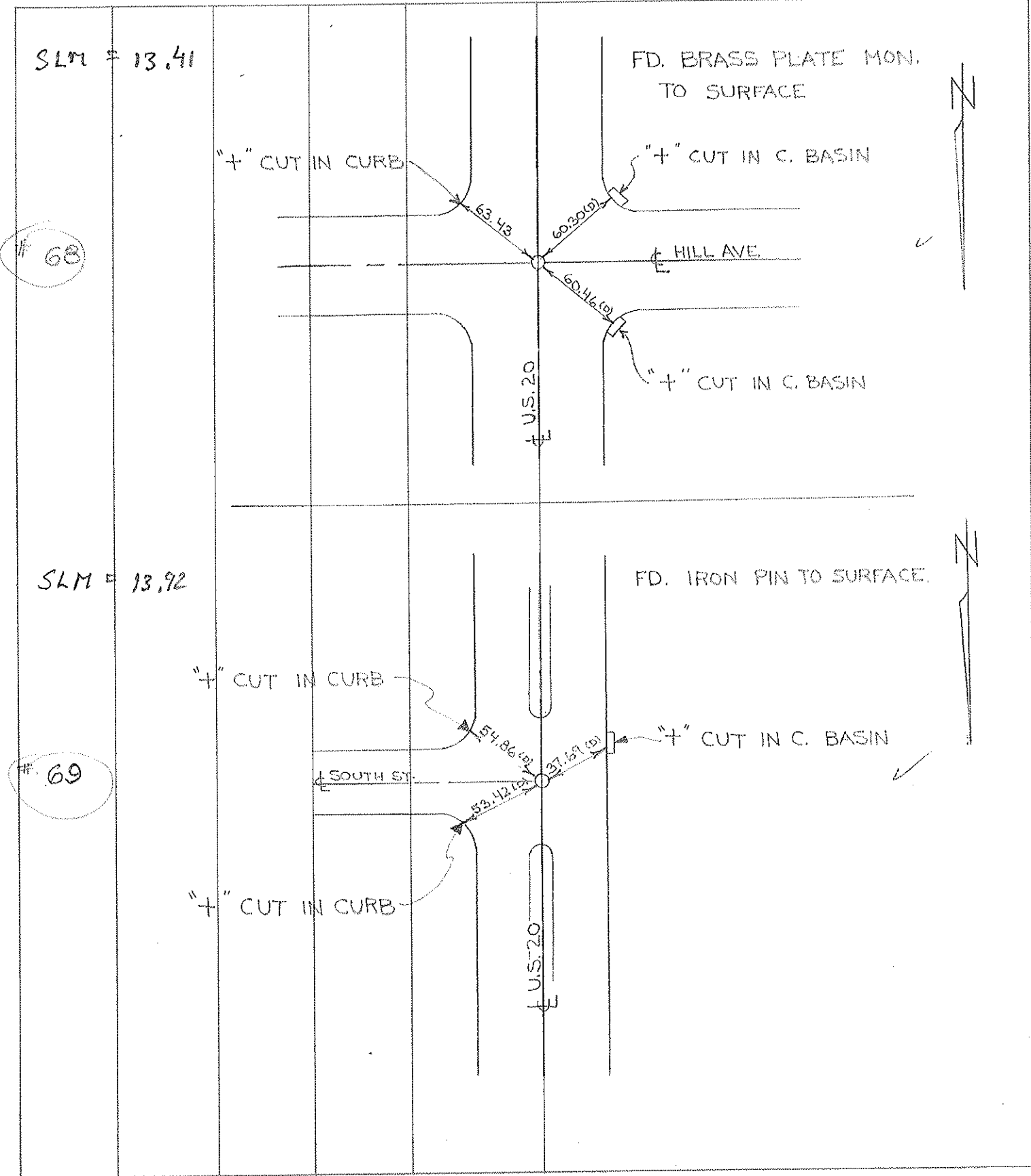
COUNTY LUCAS DATE AUGUST 11, 1971

S. R. U.S. 20 WEATHER FAIR

SEC. \_\_\_\_\_ TEMP. 75°±

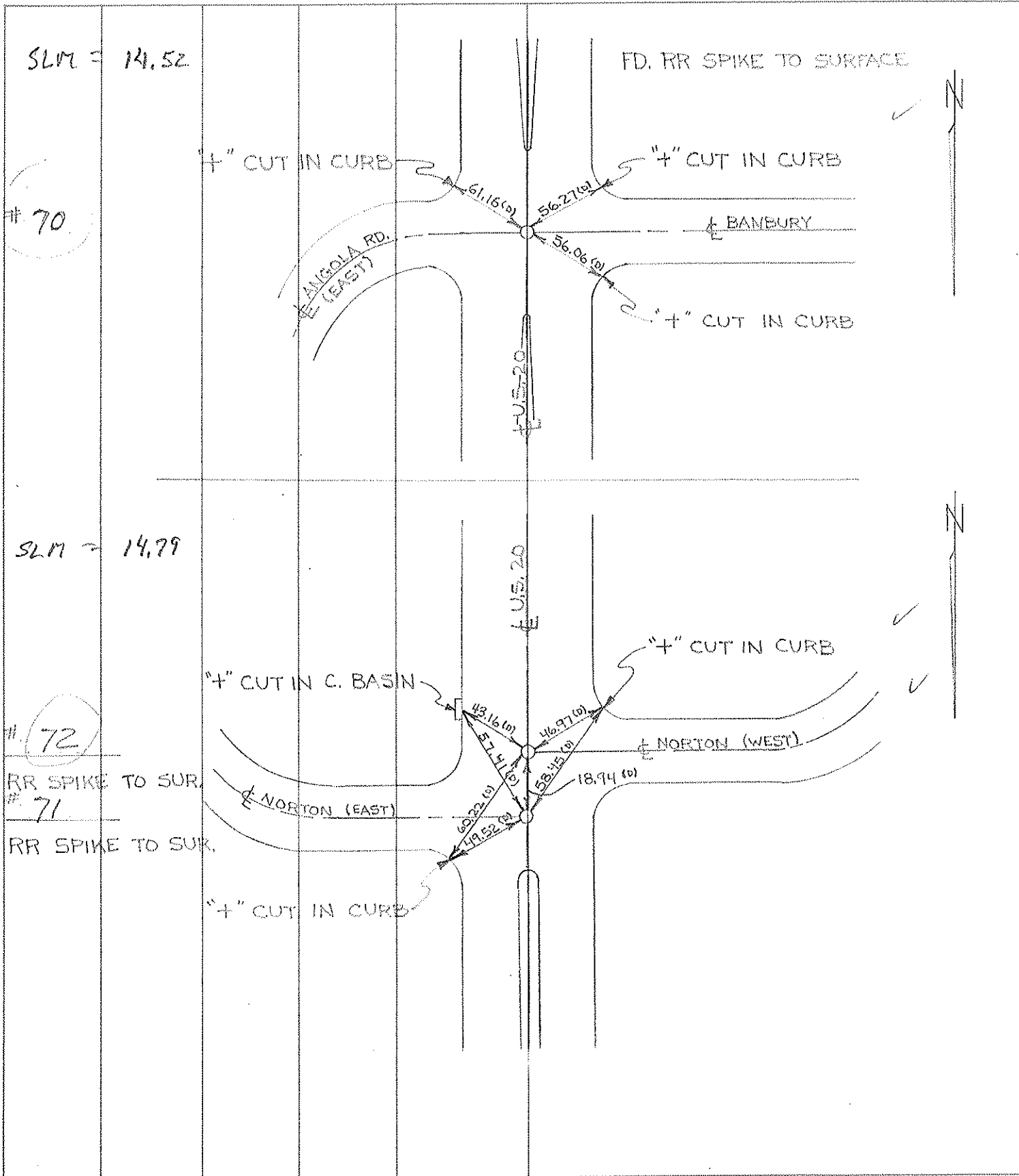
DESCRIPTION REFERENCES TO CONTROL POINTS JOB NO. \_\_\_\_\_

LEFT CENTER LINE RIGHT



| PERSONNEL  | TITLE | PERSONNEL | TITLE | COUNTY  | DATE            | WEATHER | TEMP. |
|------------|-------|-----------|-------|---------|-----------------|---------|-------|
| D. CURTIS  |       |           |       | LUCAS   | AUGUST 12, 1971 | SUNNY   | 75°±  |
| D. STEVENS |       |           |       | U.S. 20 |                 |         |       |
| R. BRANNAN |       |           |       |         |                 |         |       |

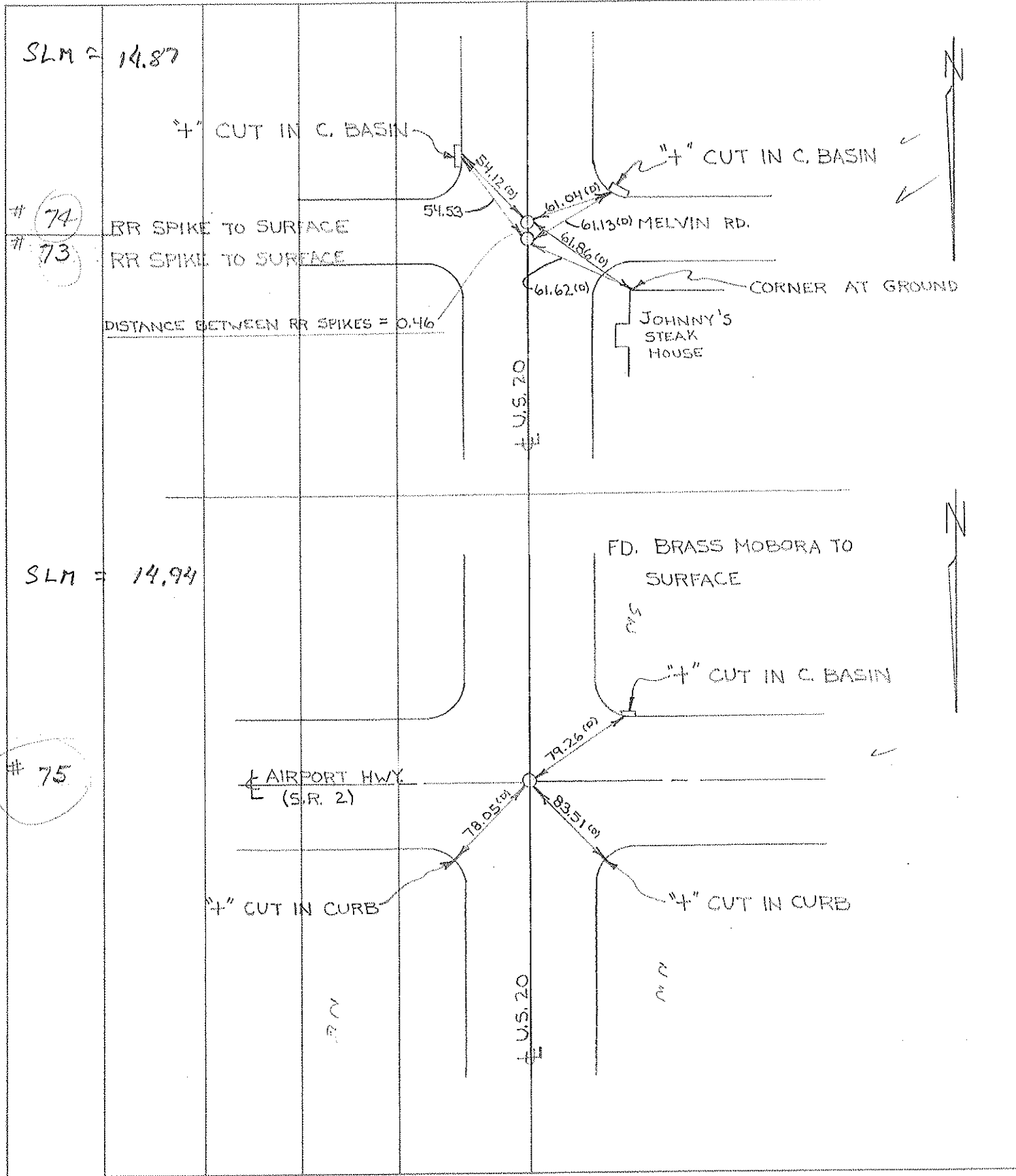
DESCRIPTION REFERENCES TO CONTROL POINTS  
 LEFT CENTER LINE RIGHT JOB NO.



| PERSONNEL  | TITLE | PERSONNEL | TITLE |
|------------|-------|-----------|-------|
| D. CURTIS  |       |           |       |
| D. STEVENS |       |           |       |
| R. BRANNAN |       |           |       |

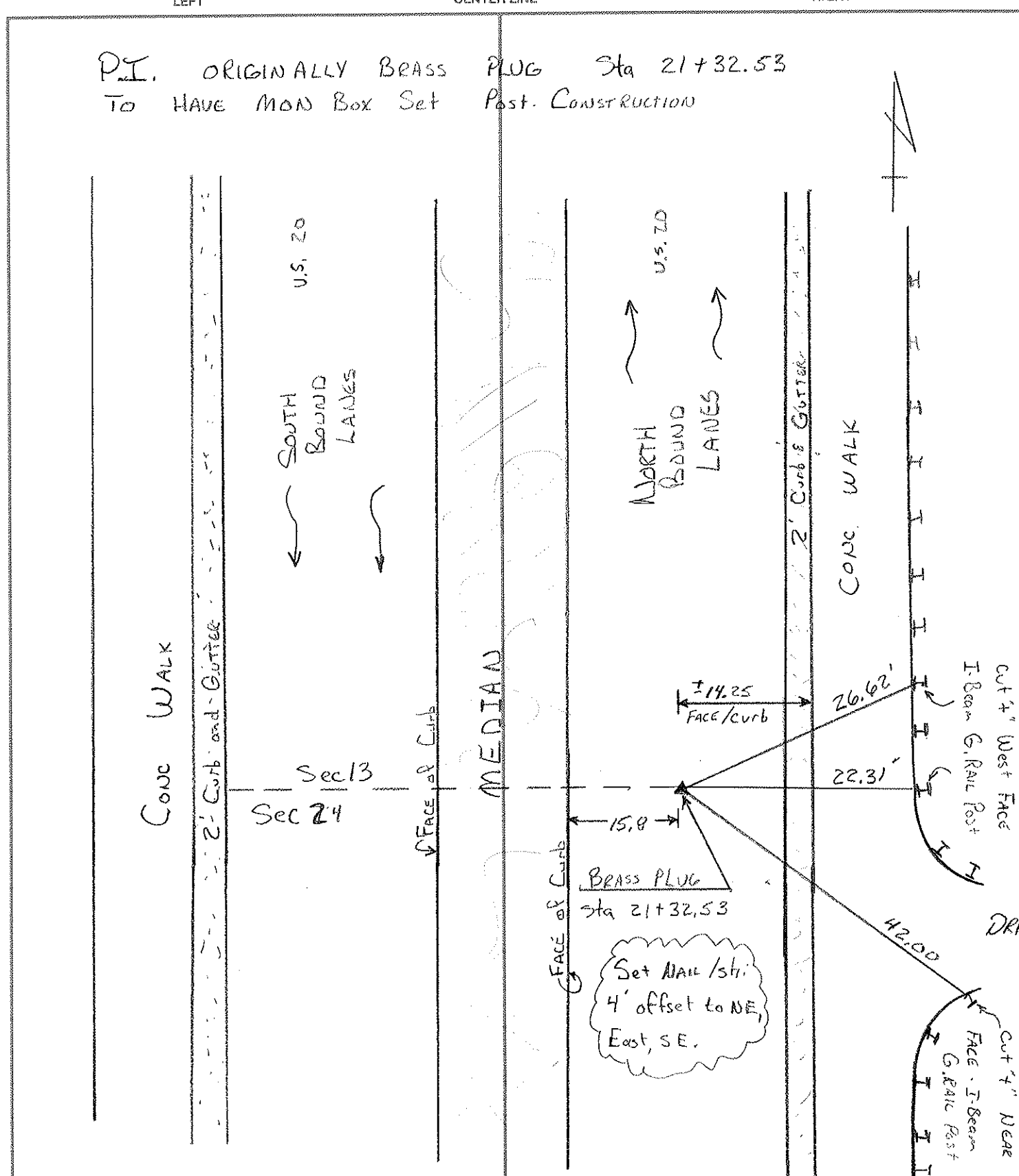
COUNTY LUCAS DATE AUGUST 12, 1971  
 S. R. U.S. 20 WEATHER SUNNY  
 SEC. \_\_\_\_\_ TEMP. 75°±

DESCRIPTION REFERENCES TO CONTROL POINTS JOB NO. \_\_\_\_\_  
 LEFT CENTER LINE RIGHT



| PERSONNEL | TITLE | PERSONNEL | TITLE | COUNTY     | DATE         |
|-----------|-------|-----------|-------|------------|--------------|
| GEHRKE    |       |           |       | Luc        | 9-8-97       |
| CORDES    |       |           |       | S.R. 20    | WEATHER FAIR |
|           |       |           |       | SEC. 14.94 | TEMP. +68    |

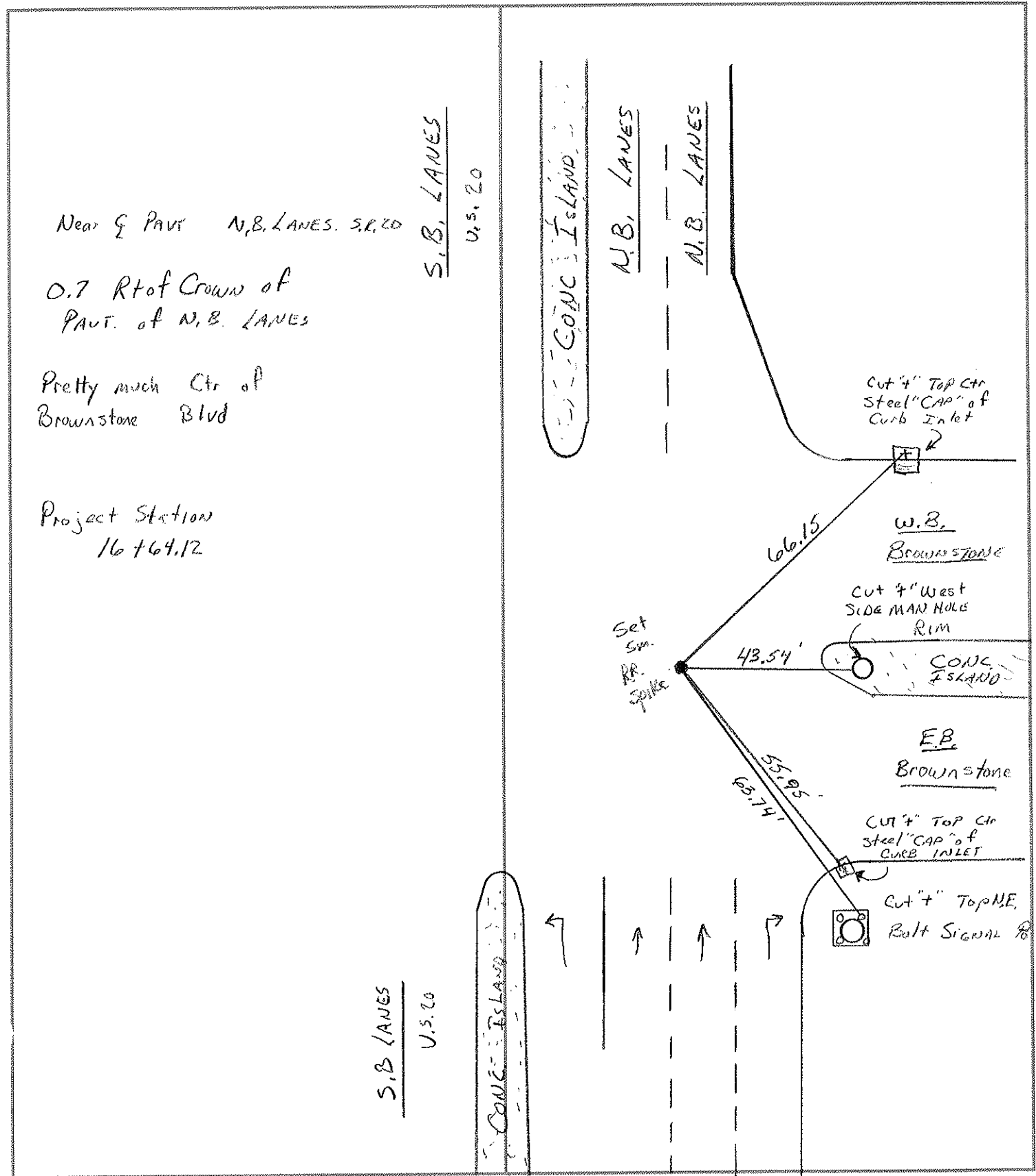
DESCRIPTION Reset Pt - REF. off sets to Set Mon.Box JOB NO. \_\_\_\_\_



| PERSONNEL | TITLE | PERSONNEL | TITLE | COUNTY       | DATE          |
|-----------|-------|-----------|-------|--------------|---------------|
| LOEHRKE   |       |           |       | LUCAS        | 9-11-97       |
| Huss      |       |           |       | S.R. U.S. 20 | WEATHER BLAH! |
|           |       |           |       | SEC. 14.94   | TEMP. +64     |

DESCRIPTION Reset Control Pt @ BROWNSTONE STREET JOB NO. \_\_\_\_\_

LEFT CENTER LINE RIGHT

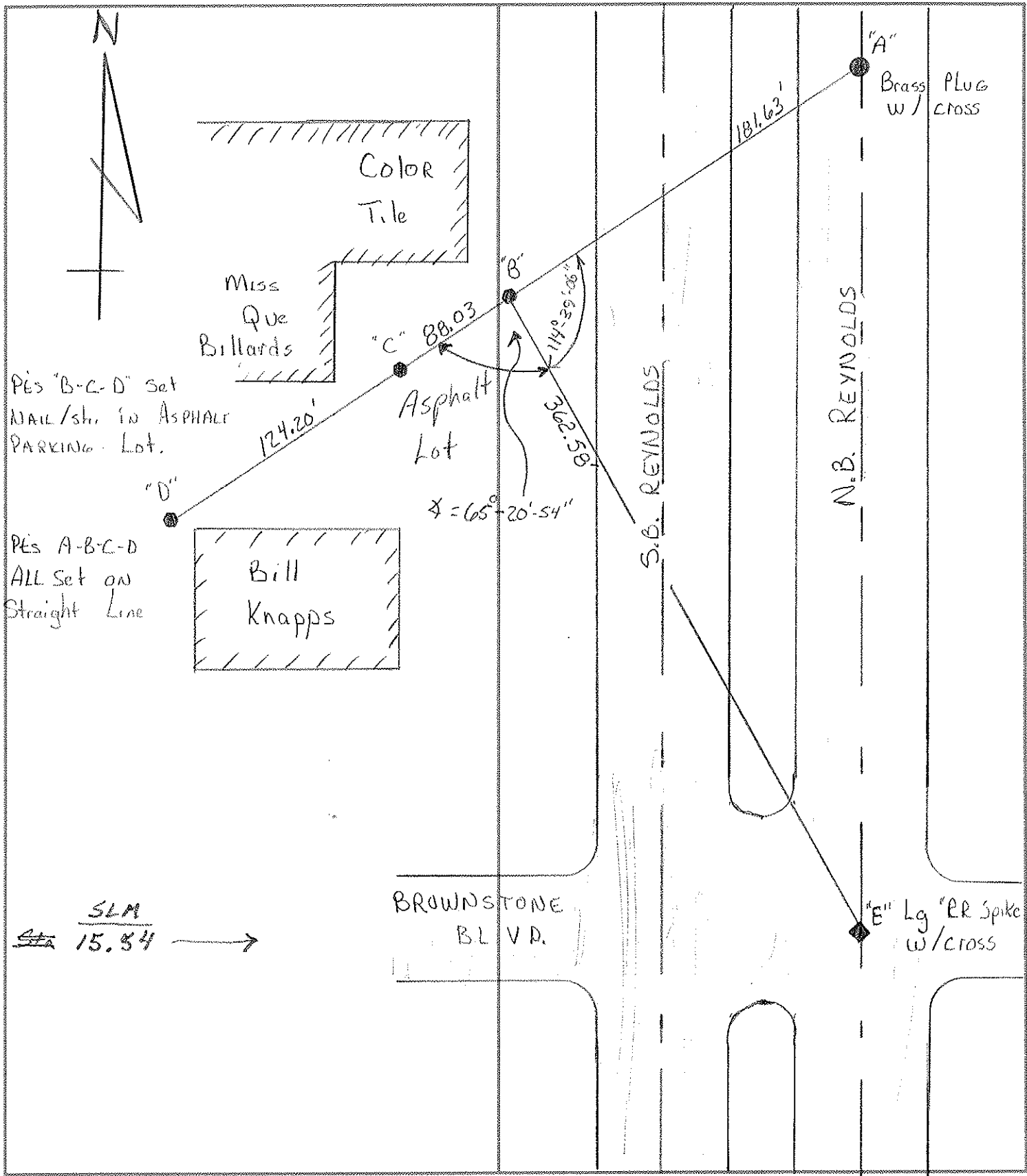




| PERSONNEL  | TITLE | PERSONNEL | TITLE | COUNTY     | DATE      |
|------------|-------|-----------|-------|------------|-----------|
| C. KOEHRKE |       |           |       | Lucas      | 5-28-97   |
| B. CORDES  |       |           |       | U.S. 20    | FAIR      |
|            |       |           |       | SEC. 14.94 | TEMP. +62 |

DESCRIPTION TRANSIT TIES - REYNOLDS ROAD Resurf. JOB NO. \_\_\_\_\_

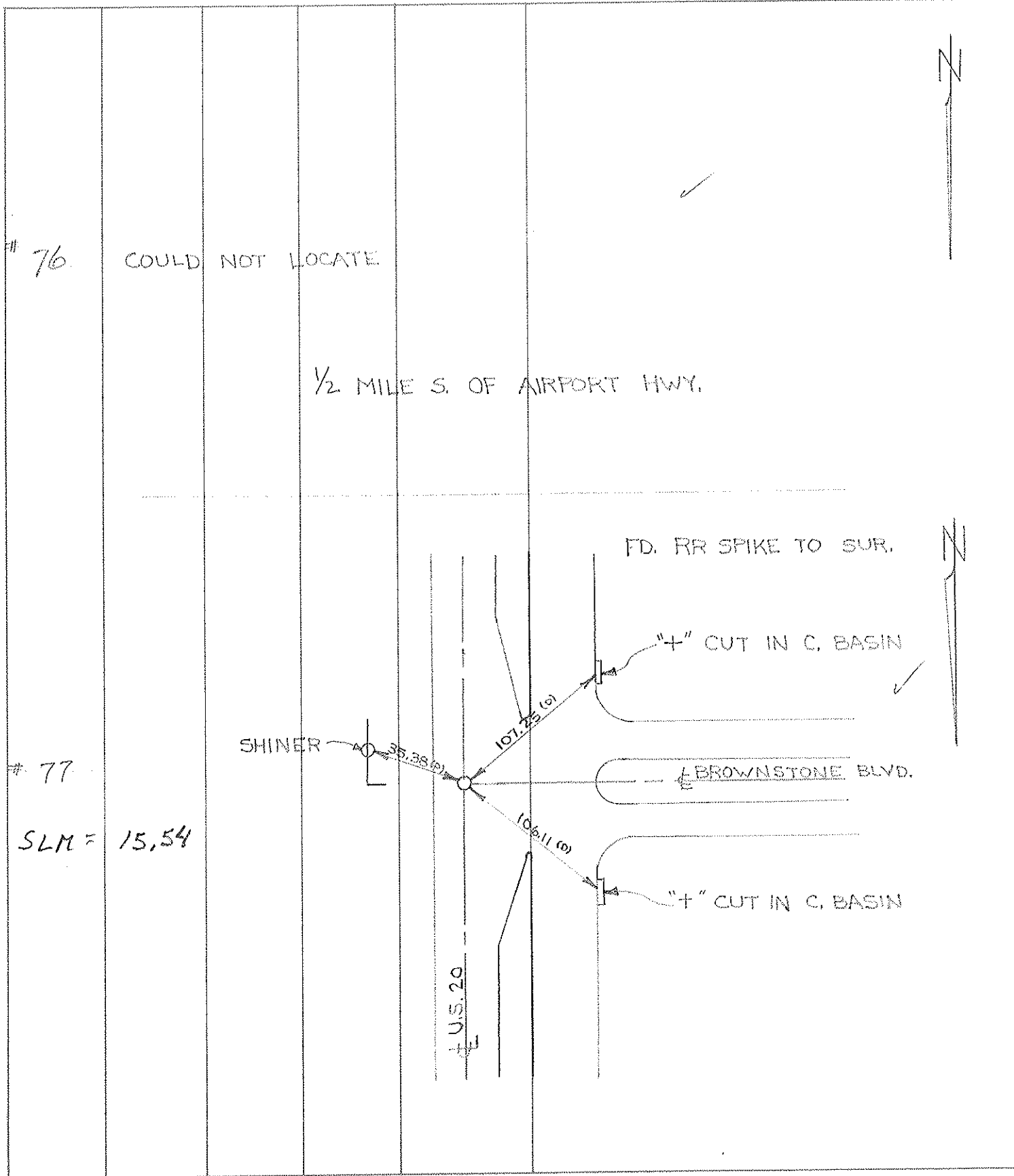
LEFT CENTER LINE RIGHT



| PERSONNEL  | TITLE | PERSONNEL | TITLE |
|------------|-------|-----------|-------|
| D. CURTIS  |       |           |       |
| D. STEVENS |       |           |       |
| R. BRANNAN |       |           |       |

COUNTY LUCAS DATE AUGUST 12, 1971  
 S. R. U.S. 20 WEATHER SUNNY  
 SEC. \_\_\_\_\_ TEMP. 75° ±

DESCRIPTION REFERENCES TO CONTROL POINTS JOB NO. \_\_\_\_\_  
 LEFT CENTER LINE RIGHT



# 76. COULD NOT LOCATE

1/2 MILE S. OF AIRPORT HWY.

# 77  
 SLM = 15.54

FD. RR SPIKE TO SUR.

"+" CUT IN C. BASIN

BROWNSTONE BLVD.

"+" CUT IN C. BASIN

U.S. 20

SHINER

35.38 (6)

107.75 (6)

106.11 (6)

PERSONNEL TITLE PERSONNEL TITLE

D. CURTIS \_\_\_\_\_

COUNTY LUCAS

DATE AUGUST 12, 1971

D. STEVENS \_\_\_\_\_

S. R. U.S. 20

WEATHER SUNNY

R. BRANNAN \_\_\_\_\_

SEC. \_\_\_\_\_

TEMP. 75°±

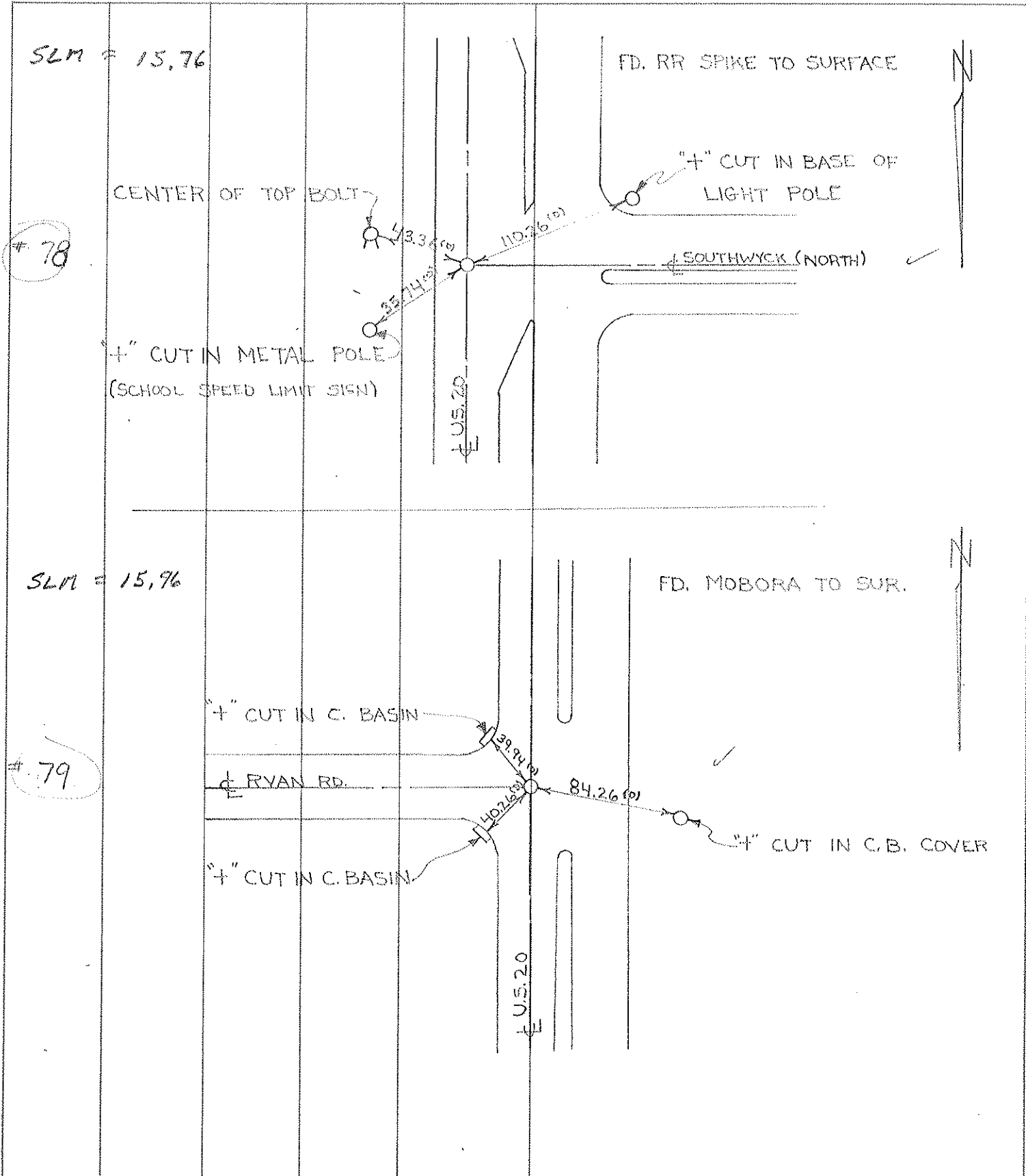
DESCRIPTION

LEFT

CENTER LINE

RIGHT

JOB NO. \_\_\_\_\_



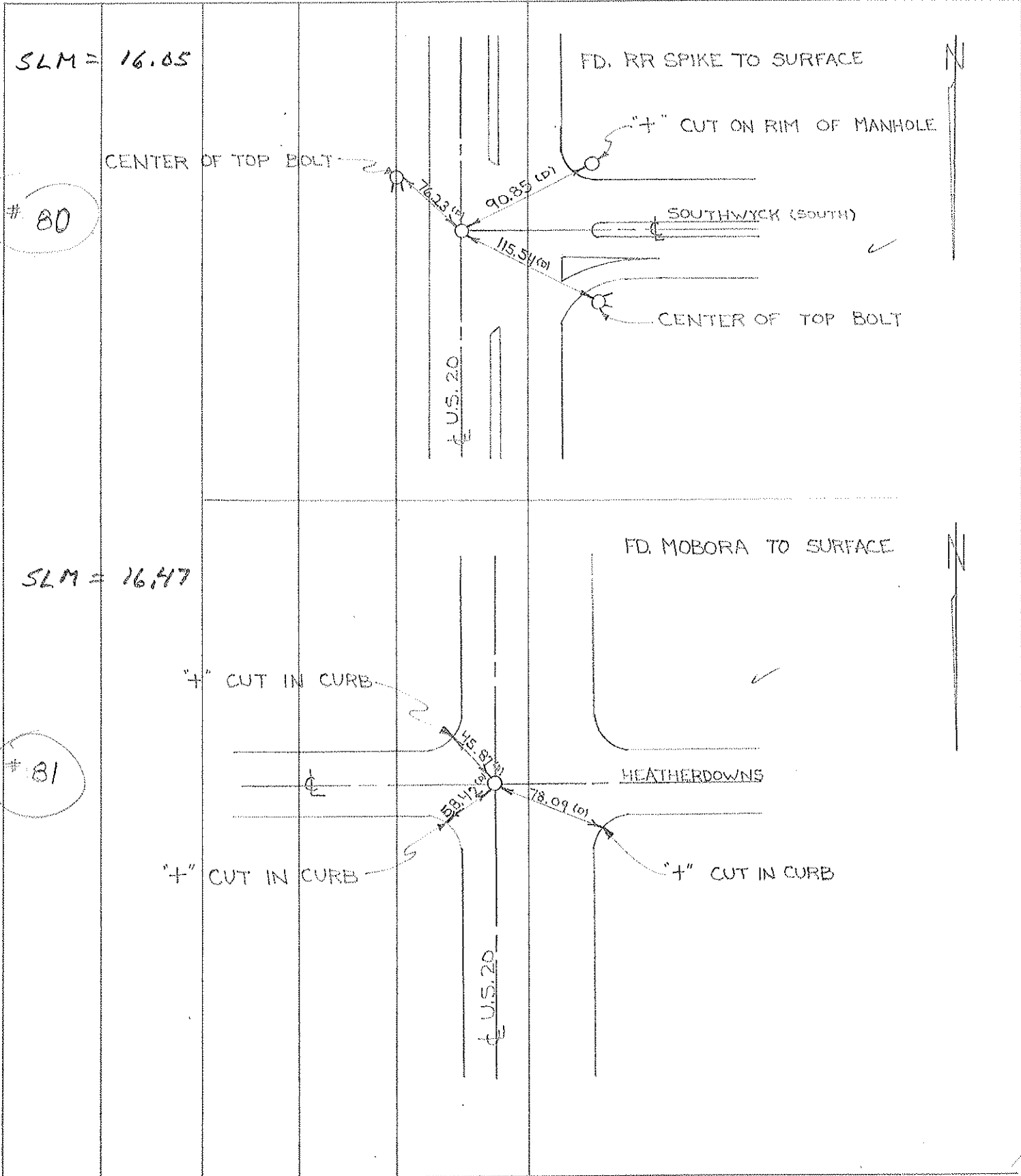
# 78

# 79

| PERSONNEL  | TITLE | PERSONNEL | TITLE |
|------------|-------|-----------|-------|
| D. CURTIS  |       |           |       |
| D. STEVENS |       |           |       |
| R. BRANNAN |       |           |       |

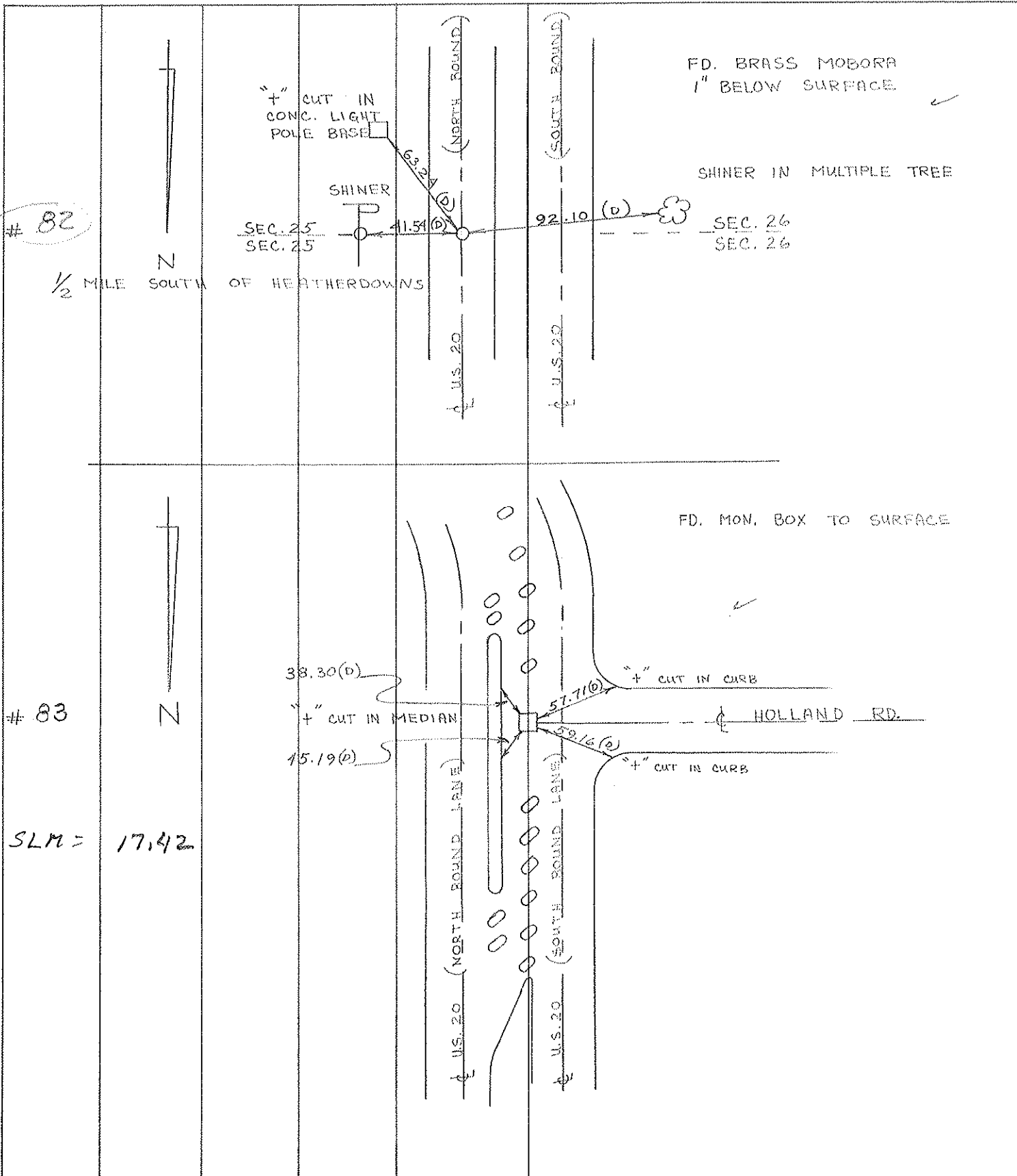
COUNTY LUCAS DATE AUGUST 13, 1971  
 S. R. U.S. 20 WEATHER SUNNY  
 SEC. \_\_\_\_\_ TEMP. 80°±

DESCRIPTION REFERENCES TO CONTROL POINTS JOB NO. \_\_\_\_\_  
LEFT CENTER LINE RIGHT



| PERSONNEL  | TITLE | PERSONNEL | TITLE | COUNTY  | DATE      | WEATHER | TEMP. |
|------------|-------|-----------|-------|---------|-----------|---------|-------|
| D. CURTIS  |       |           |       | LUCAS   | 13 AUG 71 | SUNNY   | 75 ±  |
| D. STEVENS |       |           |       | U.S. 20 |           |         |       |
| R. BRANNAN |       |           |       |         |           |         |       |

| DESCRIPTION | REFERENCES TO CONTROL POINTS | JOB NO. |
|-------------|------------------------------|---------|
|             | LEFT CENTER LINE RIGHT       |         |



# O.D.O.T. DISTRICT 2 SURVEY OFFICE

PERSONNEL

REFERENCE NO. 84

SHEET 1 OF     

NOTES Huss

H.C. Lochake

R.C. Huss

P Cox

DATE 7-24-97

WEATHER Cldy - humid

TEMP. + 74 °F

ROUTE U.S. 20

COUNTY Lucas

TOWNSHIP City of Maumee

SECTION     

T      R     

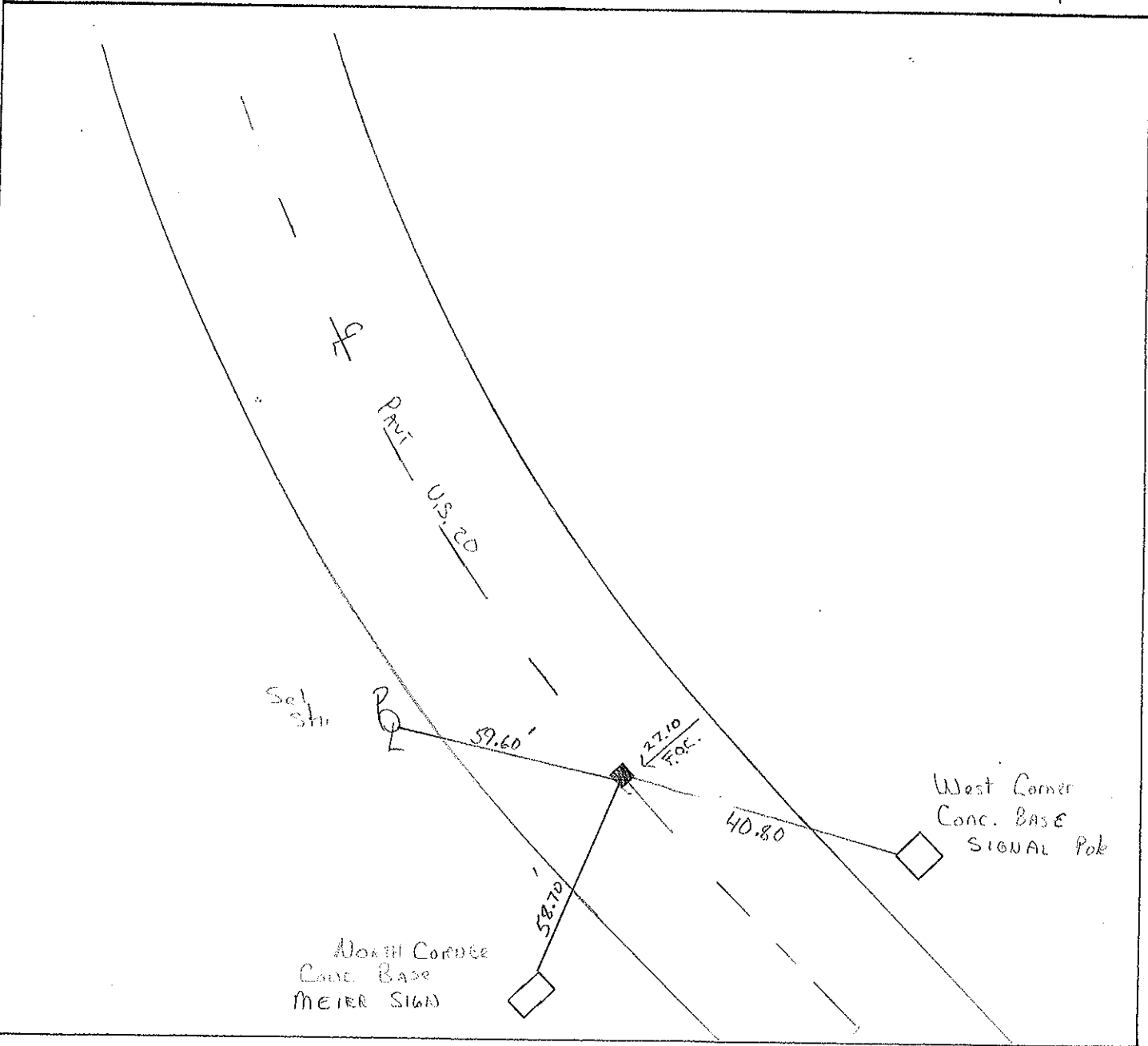
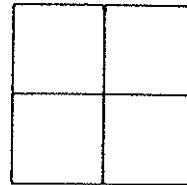
TYPE MONUMENT Mon Box

ON SURFACE - BELOW Yes

~~LEFT - & PAV'T.~~ - RIGHT Yes

27.10 TO Lt EDGE PAVEMENT Face of Curb.

S.L.M. 28+248.8



# O.D.O.T. DISTRICT 2 SURVEY OFFICE

PERSONNEL

REFERENCE NO. 85

SHEET 2 OF       

NOTES Huss

H.C. Lochler

R.C. Huss

#1 Cox

DATE 7-24-97

WEATHER Cldy - humid

TEMP. +74°F

ROUTE U.S. 20

COUNTY LUCAS

TOWNSHIP City of MAUMEE

SECTION       

T        R       

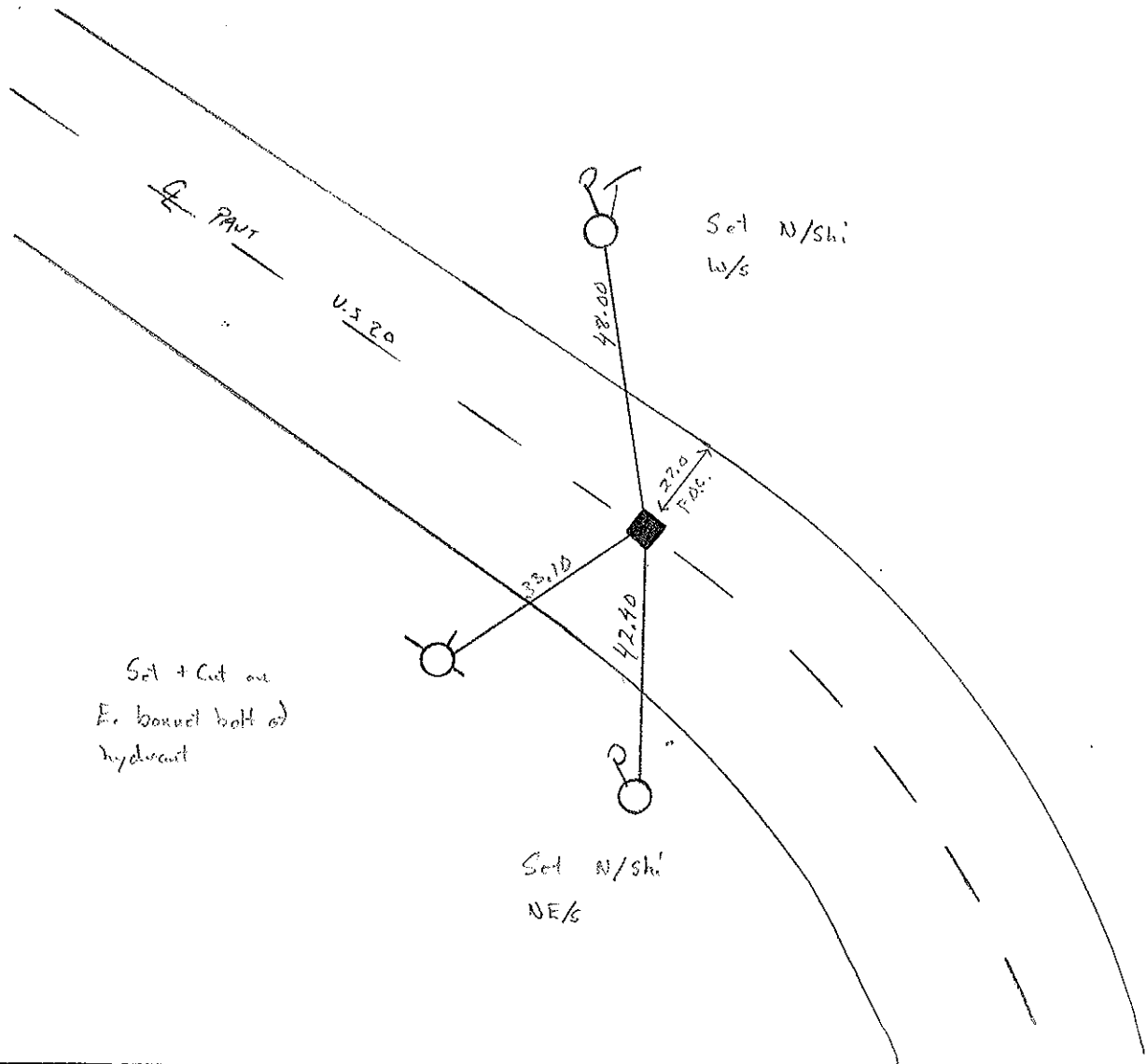
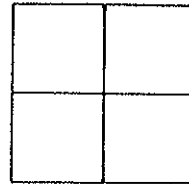
TYPE MONUMENT Mon Box

ON SURFACE - ~~BELOW~~ yes

LEFT - ~~CL~~ PAV'T. - RIGHT yes

27.0 TO Lt. EDGE PAVEMENT Face of Curb

S.L.M. 20 +414.5'



# O.D.O.T. DISTRICT 2 SURVEY OFFICE

PERSONNEL

REFERENCE NO. 86987 SHEET      OF     

NOTES Huss  
 H.C. Lochke  
 R.C. Huss  
 F Loz

DATE 7-24-97  
 WEATHER Cldy-humid  
 TEMP. +74°f

ROUTE US-20  
 COUNTY Lucas  
 TOWNSHIP City Maumee  
 SECTION       
 T      R     

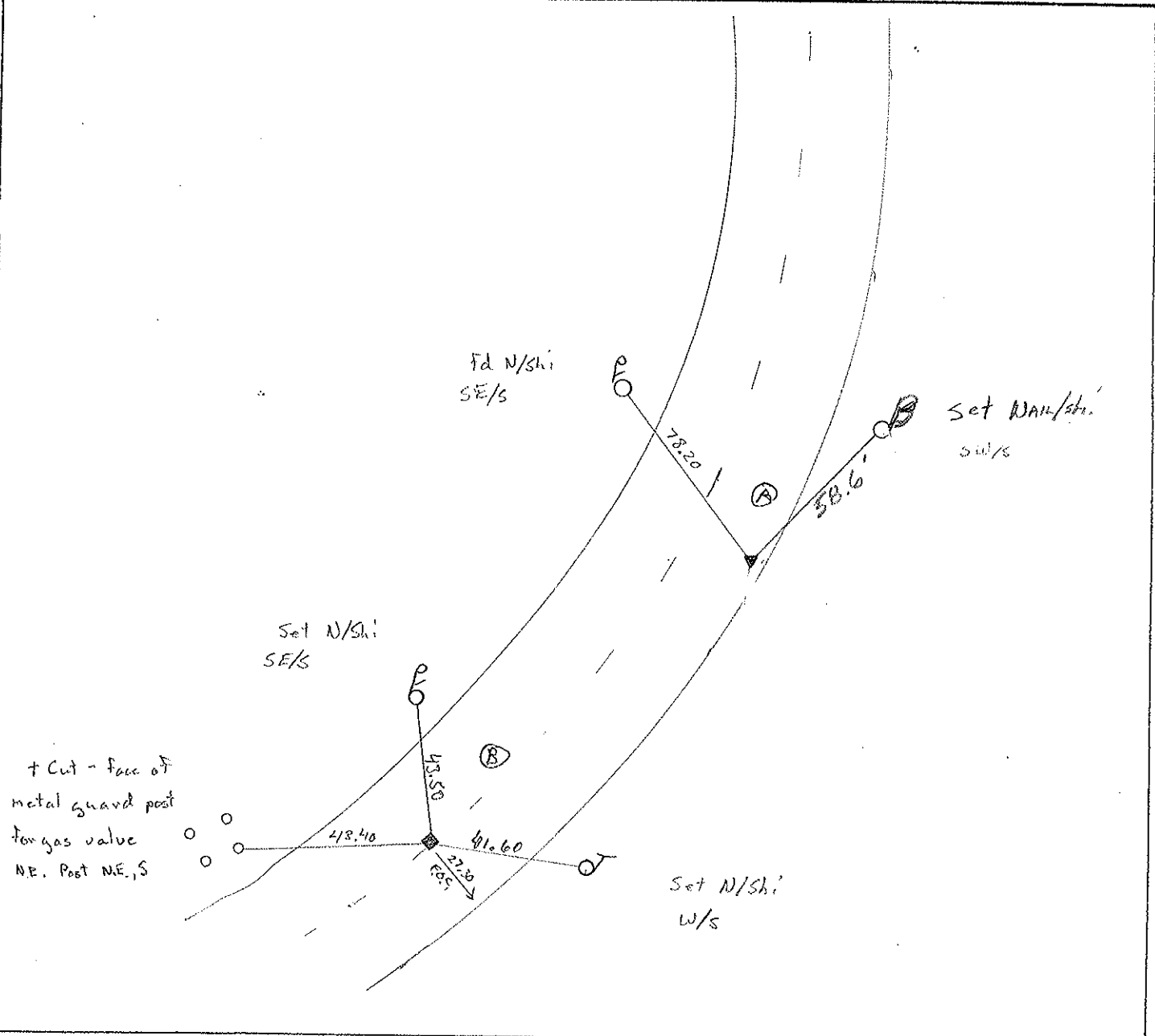
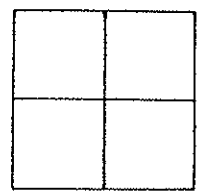
TYPE MONUMENT Mon Box

ON SURFACE - ~~BELOW~~ Yes

LEFT - ℄ PAV'T. - RIGHT ℄ on ℄ / ℄ 22.2' Lt ℄

℄ 27.36 TO Lt EDGE PAVEMENT ℄ 8.7' to Lt F.O.C.

S.L.M. ℄ 28+483.65 ; ℄ 28+551.20





# O.D.O.T. DISTRICT 2 SURVEY OFFICE

PERSONNEL \_\_\_\_\_

REFERENCE NO. 88

SHEET \_\_\_\_\_ OF \_\_\_\_\_

NOTES Huss

H.C. hochukc

R.C. Cox

DATE 7-24-97

WEATHER Pt Cldy - humid

TEMP. +74°F

ROUTE US -20

COUNTY Lucas

TOWNSHIP City Maumee

SECTION \_\_\_\_\_

T \_\_\_\_\_ R \_\_\_\_\_

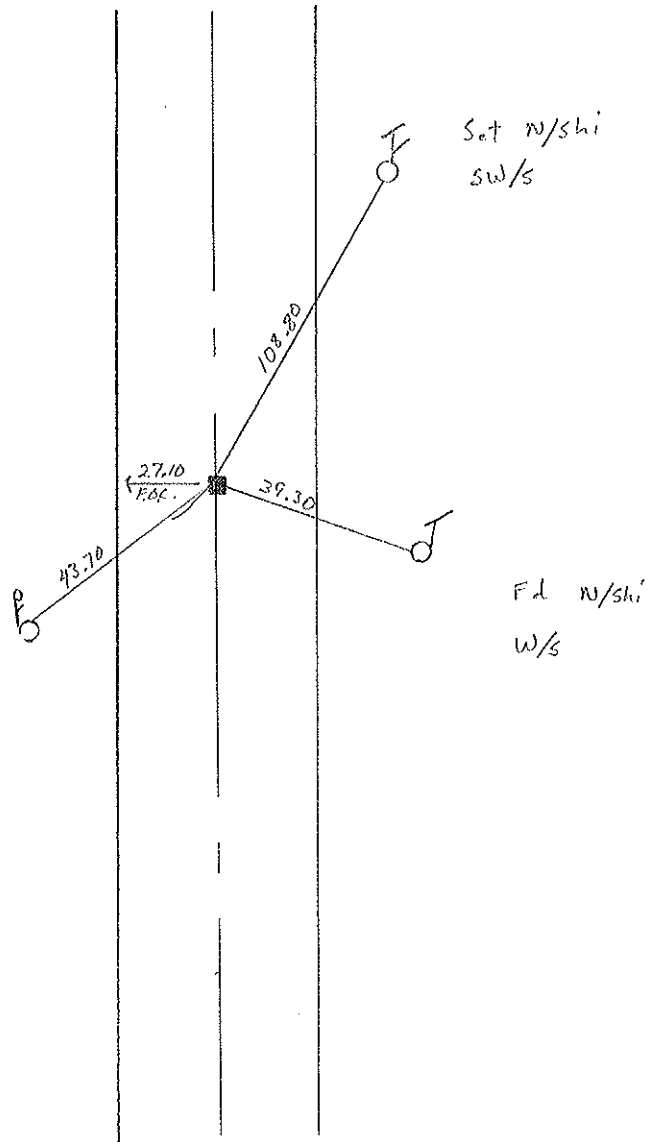
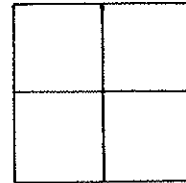
TYPE MONUMENT Mon Box

ON SURFACE - ~~BELOW~~ Yes

~~LEFT~~ - C. PAV'T - ~~RIGHT~~ \_\_\_\_\_

27.10 TO RT EDGE PAVEMENT Face of Curb

S.L.M. 29 + 258.50



# O.D.O.T. DISTRICT 2 SURVEY OFFICE

PERSONNEL \_\_\_\_\_

REFERENCE NO. 89

SHEET \_\_\_\_\_ OF \_\_\_\_\_

NOTES Huss

H.C. Loehrke

R.C. Huss

P Cox

DATE 7-24-97

WEATHER Cloudy - humid

TEMP. +74°F

ROUTE U.S. 20

COUNTY Lucas

TOWNSHIP City of Maumee

SECTION \_\_\_\_\_

T \_\_\_\_\_ R \_\_\_\_\_

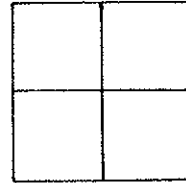
TYPE MONUMENT Mon' Box

ON SURFACE - ~~BELOW~~ Yes

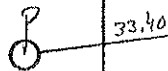
LEFT - &lt;del>P&lt;/del> PAV'T. - RIGHT Yes

27.2 TO Lt ~~EDGE PAVEMENT~~ Face of Curbs

S.L.M. 29 + 579.2



Fd N/Ski  
NE/S Pole



33.40

27.20  
E.C.C.

L Pavt. U.S. 20

58.30

63.80



Fd 't' Top N.W.  
END of Short  
Conc. Retaining  
Wall

Fd N/Ski  
NW/S Pole



# O.D.O.T. DISTRICT 2 SURVEY OFFICE

PERSONNEL

REFERENCE NO. 90591

SHEET \_\_\_\_\_ OF \_\_\_\_\_

NOTES Huss

H.C. Loehcke

DATE 7-24-97

ROUTE US-20

R.C. Huss

WEATHER Clidy - humid

COUNTY Lucas

P Cox

TEMP. +72° F

TOWNSHIP City - Maurice

SECTION \_\_\_\_\_

T \_\_\_\_\_ R \_\_\_\_\_

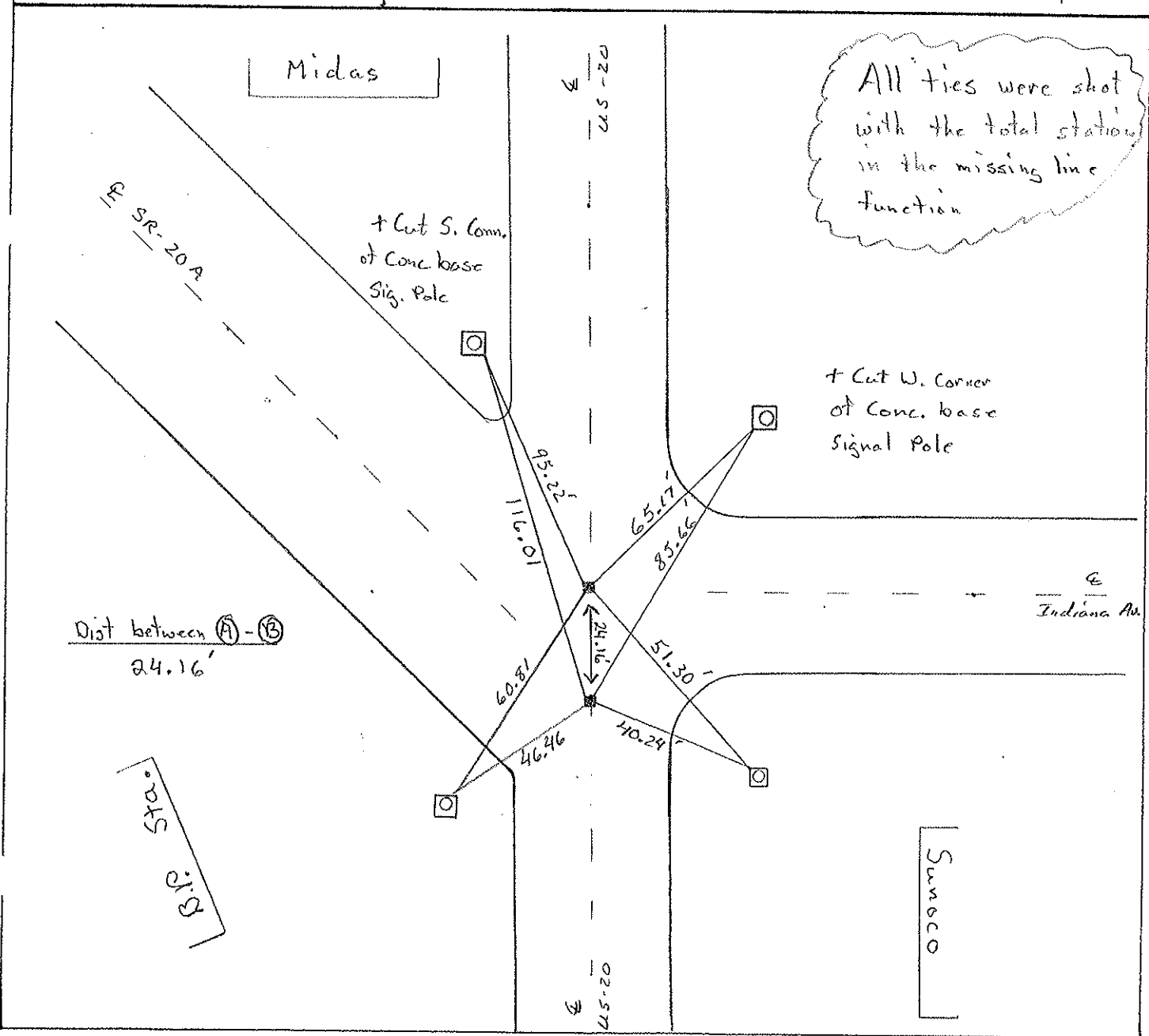
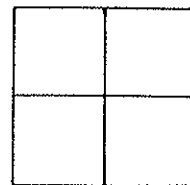
TYPE MONUMENT Monument Box

ON SURFACE - ~~BELOW~~ Yes

~~TO~~ - ~~E PAV'T - RIGHT~~ Yes

TO EDGE PAVEMENT

S.L.M. (A) 29 + 791.20 (B) 29 + 798.60



# O.D.O.T. DISTRICT 2 SURVEY OFFICE

PERSONNEL \_\_\_\_\_

REFERENCE NO. 92

SHEET \_\_\_\_\_ OF \_\_\_\_\_

NOTES Huss

H.C. hoehvke

R.C. Huss

F Cox

DATE 7-24-97

WEATHER Clidy - humid

TEMP. +73°F

ROUTE U.S. 20

COUNTY LUCAS

TOWNSHIP City of Maurice

SECTION \_\_\_\_\_

T \_\_\_\_\_ R \_\_\_\_\_

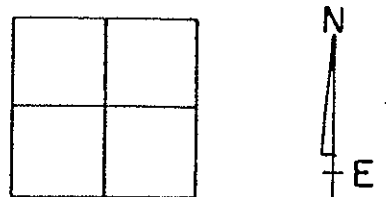
TYPE MONUMENT Mon Box

ON SURFACE - BELOW Yes

LEFT - & PAV'T. - RIGHT Yes

32.7 TO RT. EDGE PAVEMENT Face of Curb

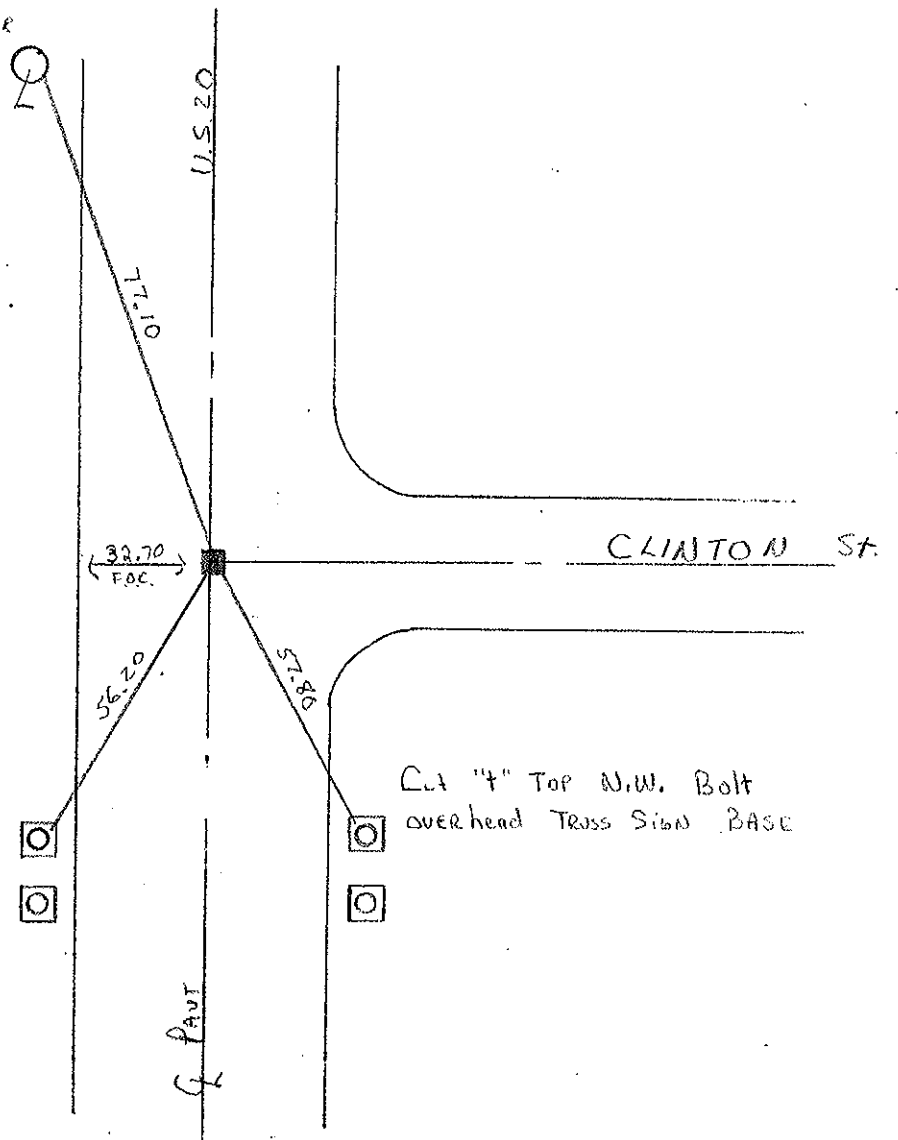
S.L.M. 29 + 887.8



Cut "4" Near  
Face, 0.3m  
up

Cut "4" Top NE.  
Bolt, overhead  
TRUSS SIGN Base

Cut "4" Top NW. Bolt  
overhead TRUSS SIGN BASE



# O.D.O.T. DISTRICT 2 SURVEY OFFICE

PERSONNEL \_\_\_\_\_

REFERENCE NO. 93

SHEET \_\_\_\_\_ OF \_\_\_\_\_

NOTES Huss  
 H.C. hochulke  
 R.C. Huss  
 P Cox

DATE 7-29-97  
 WEATHER cloudy-humid  
 TEMP. +74°F

ROUTE US-20  
 COUNTY Lucas  
 TOWNSHIP City - Maumee  
 SECTION \_\_\_\_\_  
 T \_\_\_\_\_ R \_\_\_\_\_

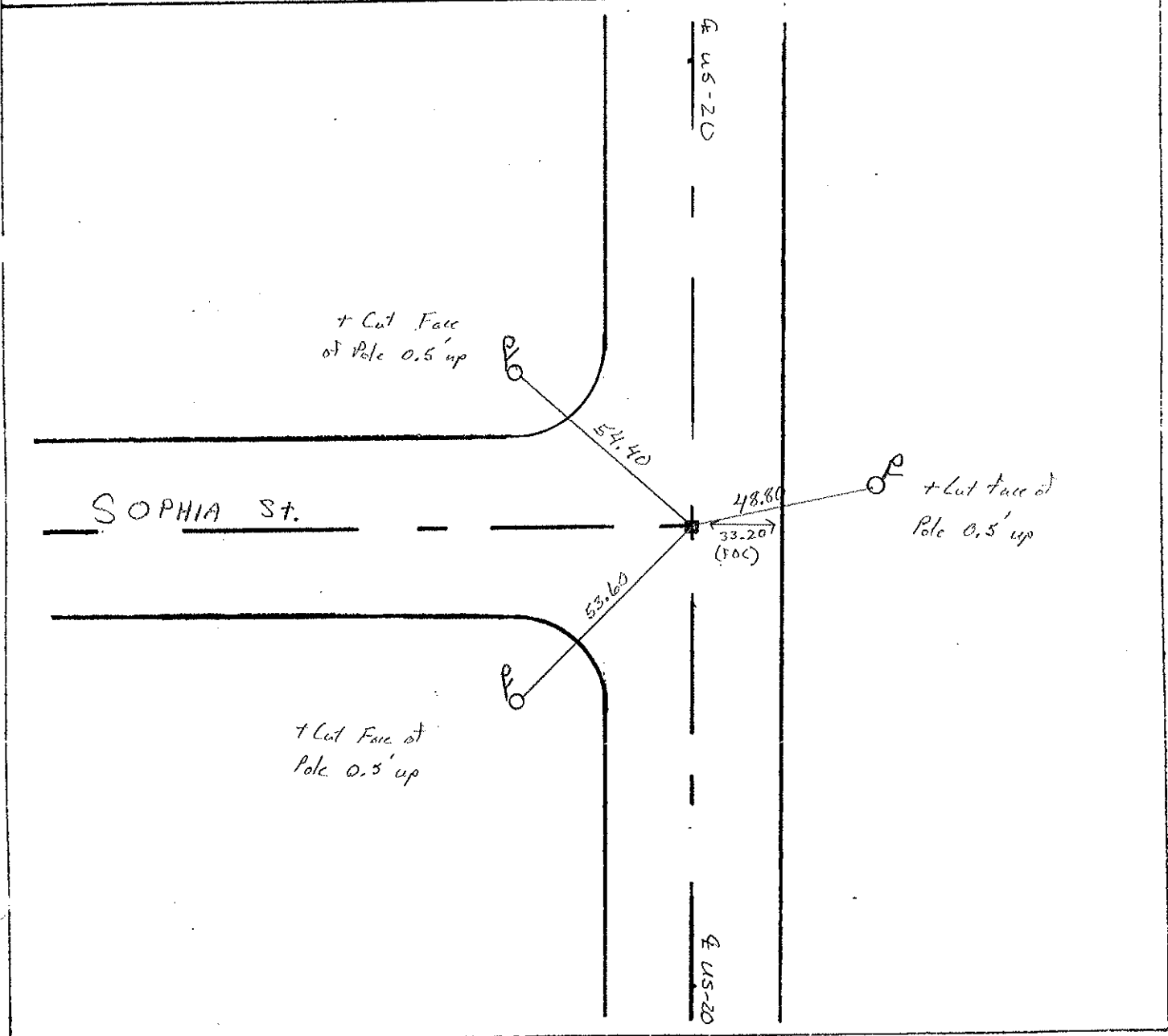
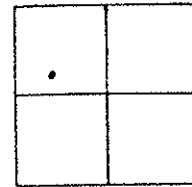
TYPE MONUMENT Monument Box

(ON SURFACE) - ~~BELOW~~ Yes

~~LEFT - (C. PAV'T) - RIGHT~~ Yes

33.20 TO Lt. ~~EDGE~~ PAVEMENT Face of curb

S.L.M. 297 951.61



# O.D.O.T. DISTRICT 2 SURVEY OFFICE

PERSONNEL

REFERENCE NO. 94

SHEET 1 OF 7

NOTES LOHRKE

H.C. MOSEK

R.C. BLAKE

DATE 7-8-99

WEATHER Nice

TEMP. +76°

ROUTE U.S. 20

COUNTY Lucas

TOWNSHIP \_\_\_\_\_

SECTION City of MAUMEE

T \_\_\_\_\_ R \_\_\_\_\_

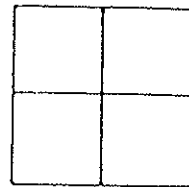
TYPE MONUMENT I Pin

~~ON~~ SURFACE - BELOW 1 1/2"

LEFT - & PAV'T. - RIGHT Both

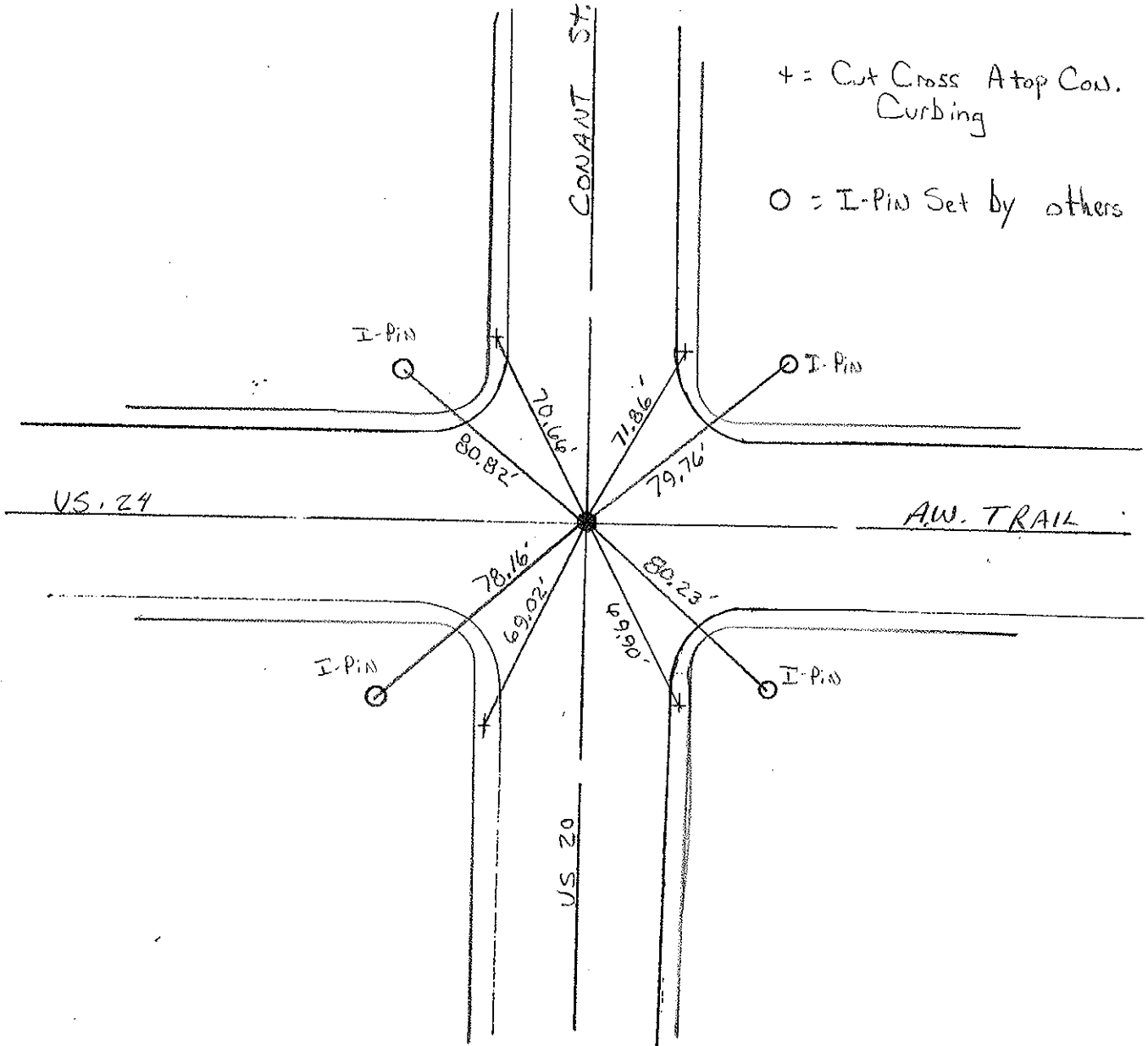
TO \_\_\_\_\_ EDGE PAVEMENT

S.L.M. Project Sta 30+012.821



+ = Cut Cross Atop Conv. Curbing

O = I-Pin Set by others



O.D.O.T. DISTRICT 2 SURVEY OFFICE

PERSONNEL

REFERENCE NO. 95

SHEET 2 OF 7

NOTES LOEHRKE

H.C. MOSEER

R.C. BLAKE

DATE 7-8-99

WEATHER Nice

TEMP. +77°

ROUTE U.S. 20

COUNTY LUCAS

TOWNSHIP \_\_\_\_\_

SECTION MAUMEE

T. \_\_\_\_\_ R. \_\_\_\_\_

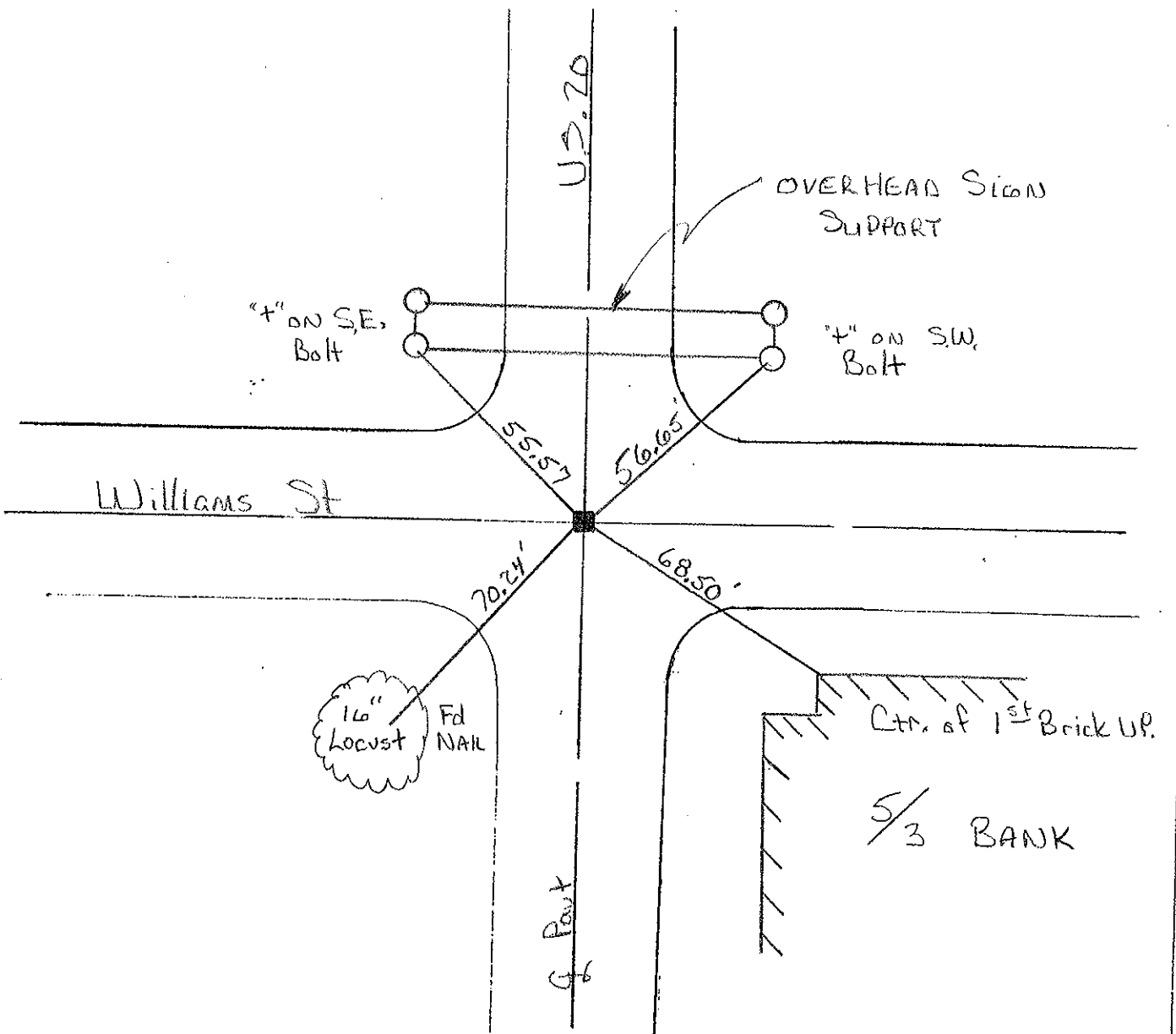
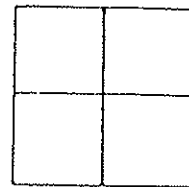
TYPE MONUMENT MON BOX

ON SURFACE - ~~BELOW~~ Yes

~~LEFT - & PAV'T. - RIGHT~~ Yes

\_\_\_\_\_ TO \_\_\_\_\_ EDGE PAVEMENT

S.L.M. Project Sta 30+066.358



O.D.O.T. DISTRICT 2 SURVEY OFFICE

PERSONNEL

REFERENCE NO. 95A

SHEET 3 OF 7

NOTES LOEHRKE

H.C. MOSEK

R.C. BLAKE

DATE 7-8-99

WEATHER Nice

TEMP. +70°

ROUTE U.S. 20

COUNTY LUCAS

TOWNSHIP \_\_\_\_\_

SECTION MAUMEE

T. \_\_\_\_\_ R. \_\_\_\_\_

TYPE MONUMENT I Pin

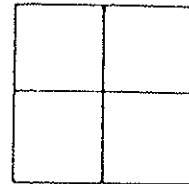
~~ON~~ SURFACE - BELOW 1 1/2"

~~LEFT~~ - ~~C~~ PAV'T. - RIGHT Yes

TO \_\_\_\_\_ EDGE PAVEMENT

S.L.M. Project Sta 30+177.062

Set PK/washer  
6-21-00  
C.L.



Corner of Conc  
Planter Curb  
56.40'

Cross Cut on corner  
of C.B. Curb Casting

John St

47.07'

55.58'

77.20'



Conant St





O.D.O.T. DISTRICT 2 SURVEY OFFICE

PERSONNEL

REFERENCE NO. 96

SHEET 4 OF 7

NOTES LOEHRKE

H.C. MOSEER

DATE 7-8-99

ROUTE U.S. 20

R.C. Blake

WEATHER Nice

COUNTY Lucas

TEMP. ± 78°

TOWNSHIP \_\_\_\_\_

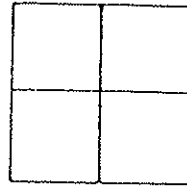
SECTION Maumee

T. \_\_\_\_\_ R. \_\_\_\_\_

TYPE MONUMENT I PIN

Set P.K./WASHER  
6-21-00  
C.L.

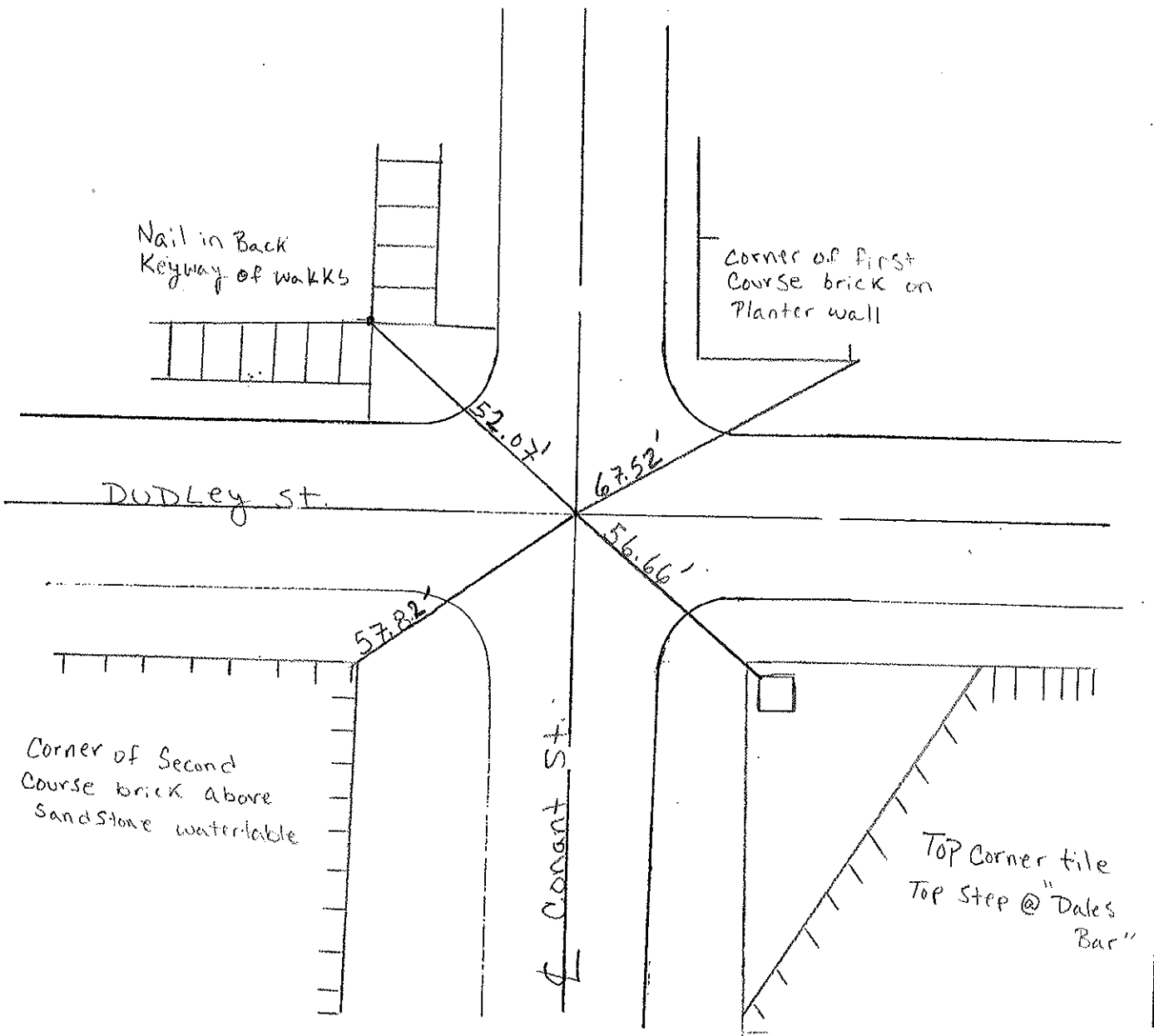
ON SURFACE - BELOW 1 1/2"



~~LEFT~~ & PAV'T. - ~~RIGHT~~ YES

TO \_\_\_\_\_ EDGE PAVEMENT

S.L.M. Project STA 30+287.724



O.D.O.T. DISTRICT 2 SURVEY OFFICE

PERSONNEL

REFERENCE NO. 96 A

SHEET 5 OF 7

NOTES LoEhrke

H.C. Mose R

R.C. Blake

DATE 7-8-99

WEATHER NICE

TEMP. ± 78°

ROUTE U.S. 20

COUNTY Lucas

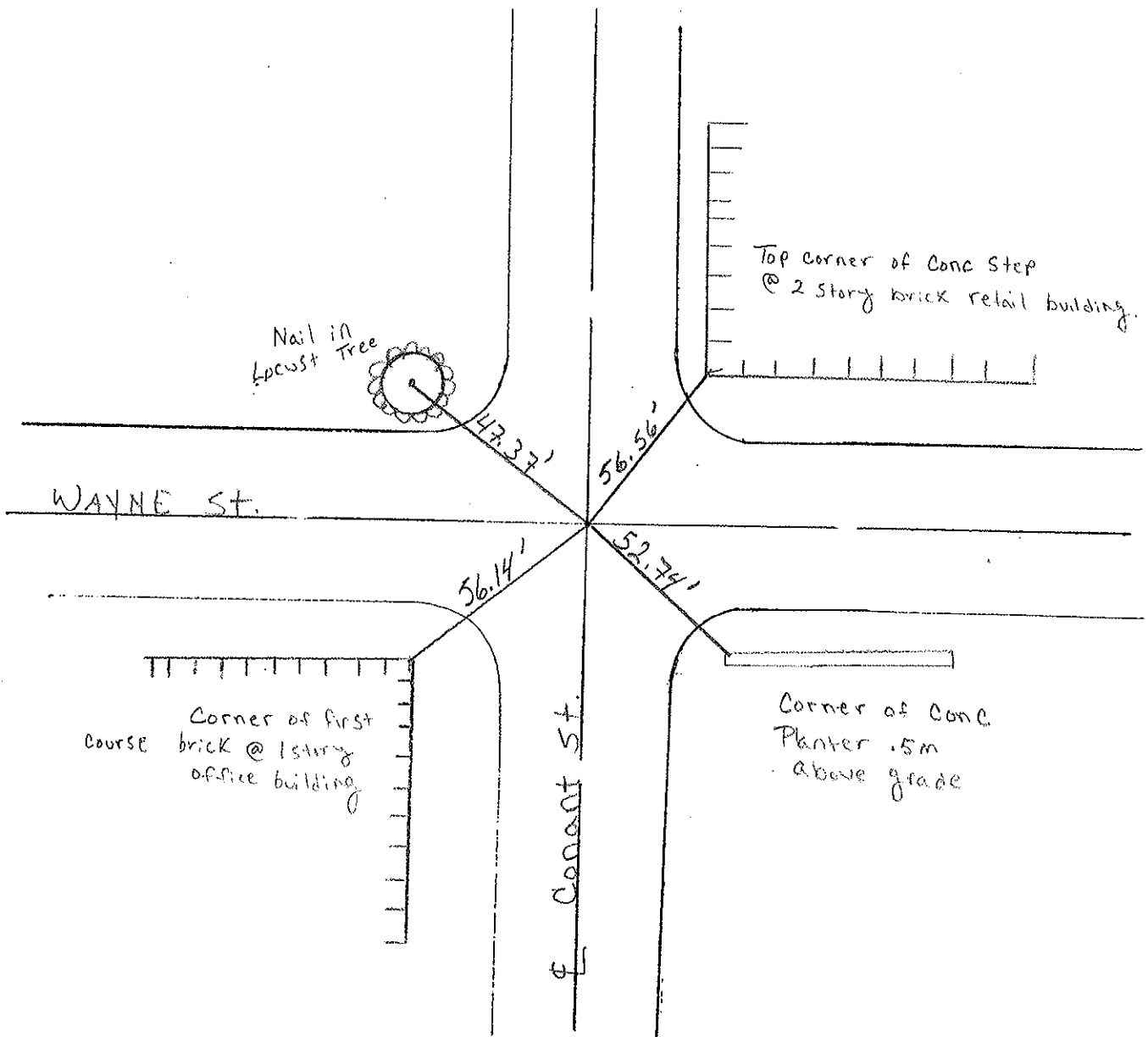
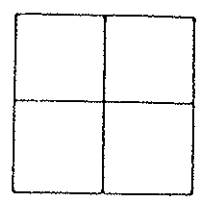
TOWNSHIP \_\_\_\_\_

SECTION Mawmee

T \_\_\_\_\_ R \_\_\_\_\_

TYPE MONUMENT P.K. Nail  
 ON SURFACE - BELOW 1 1/2"  
~~LEFT~~ & PAV'T. - RIGHT Yes  
 TO \_\_\_\_\_ EDGE PAVEMENT  
 S.L.M. Project Sta. 30+398.300

Set P.K./washer  
 6-21-00  
 C.L.



O.D.O.T. DISTRICT 2 SURVEY OFFICE

PERSONNEL

REFERENCE NO. 97

SHEET 6 OF 7

NOTES Loehrke

H.C. Moser

R.C. Blake

DATE 7-8-99

WEATHER Nice

TEMP. ± 78'

ROUTE U.S. 20

COUNTY Lucas

TOWNSHIP \_\_\_\_\_

SECTION Mayme

T. \_\_\_\_\_ R. \_\_\_\_\_

TYPE MONUMENT I Pin

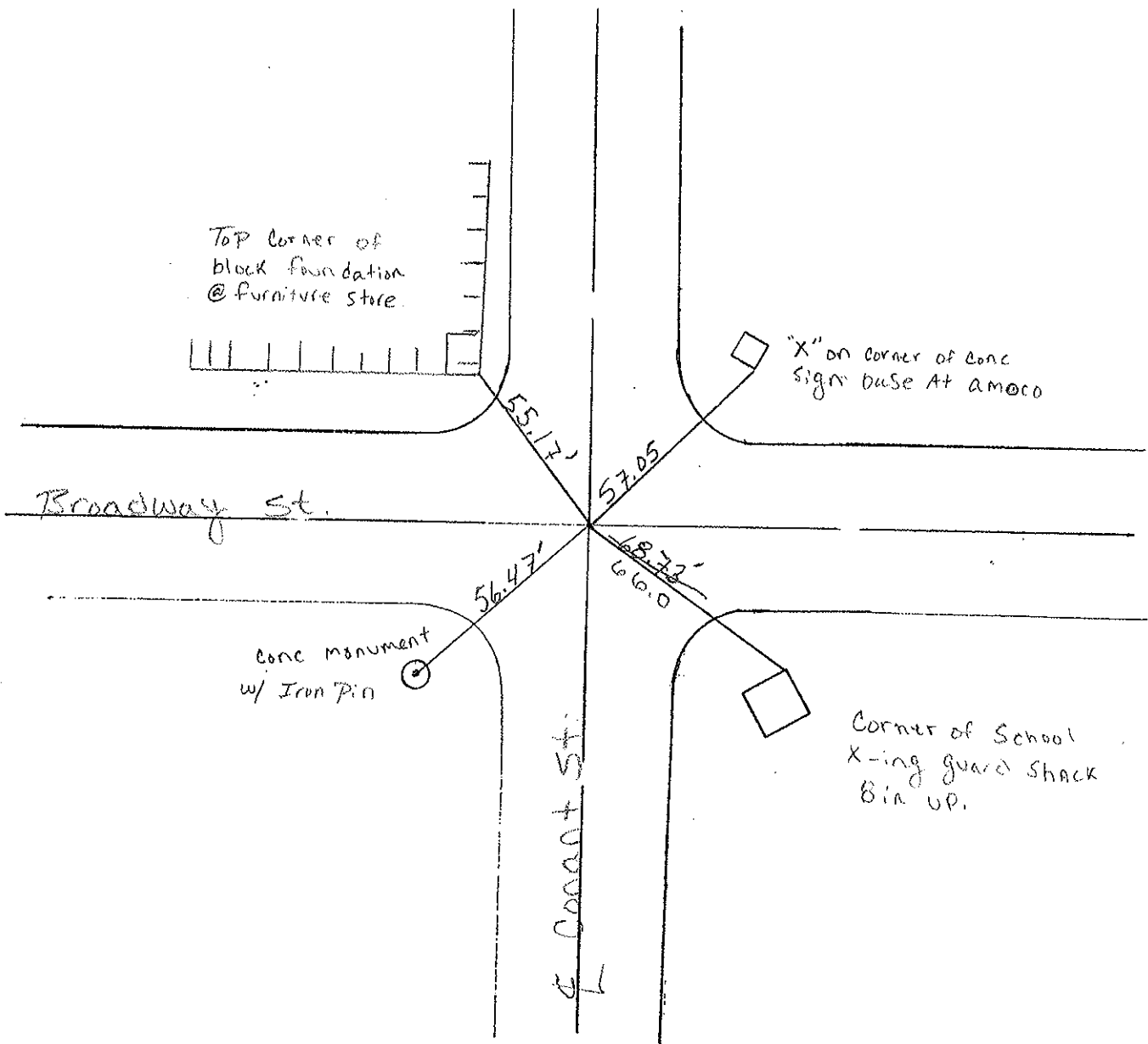
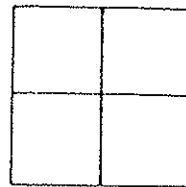
ON SURFACE - BELOW 1 1/2"

~~LEFT~~ - ~~C~~ PAV'T. - ~~RIGHT~~ - yes

TO EDGE PAVEMENT

S.L.M. Project STA. 30+508.807

Fd. monument  
Box  
6-21-00  
C.C.



O.D.O.T. DISTRICT 2 SURVEY OFFICE

PERSONNEL

REFERENCE NO. 98

SHEET 7 OF 7

NOTES Loehrke

H.C. Moser

R.C. Blake

DATE 7-8-99

WEATHER Nice

TEMP. ± 78°

ROUTE U.S. 20

COUNTY Lucas

TOWNSHIP \_\_\_\_\_

SECTION Maumee

T \_\_\_\_\_ R \_\_\_\_\_

TYPE MONUMENT Conc. Nail

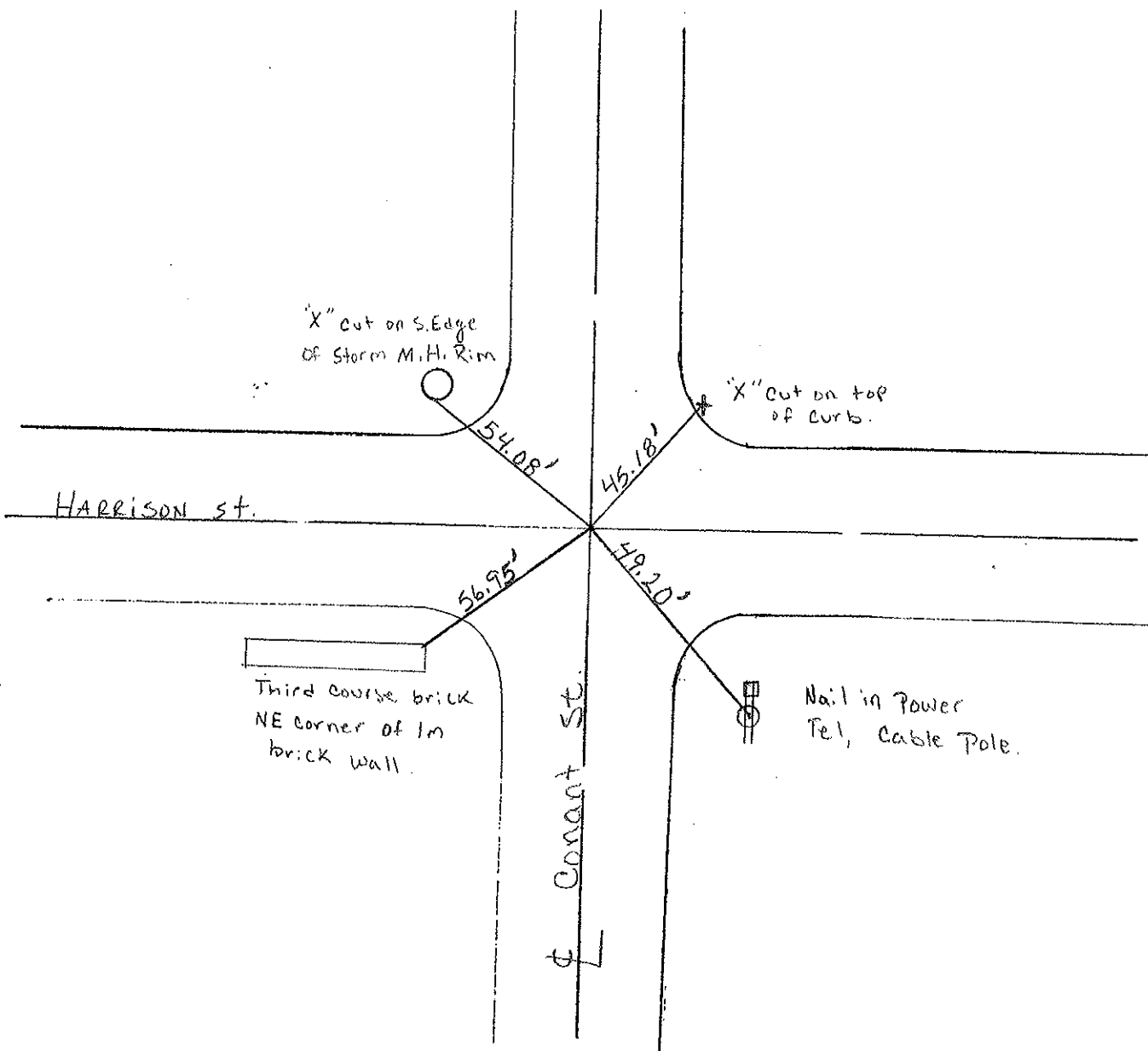
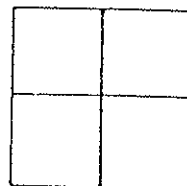
ON SURFACE - BELOW \_\_\_\_\_

~~LEFT~~ - ~~C~~ PAV'T. - ~~RIGHT~~ yes

TO \_\_\_\_\_ EDGE PAVEMENT

S.L.M. Project Sta 30+618.989

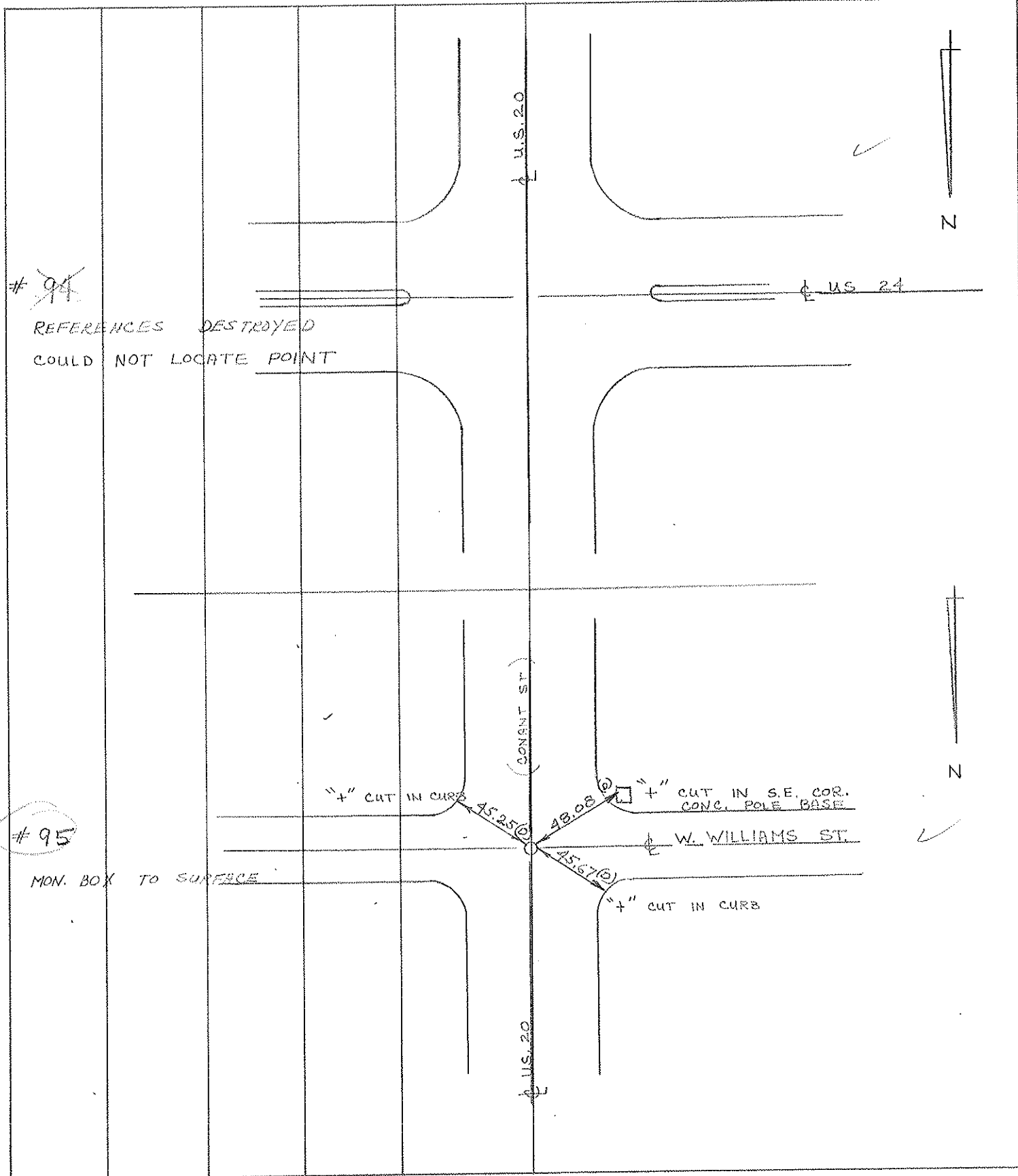
Set P.C./washer  
6-21-00  
C.C.



| PERSONNEL  | TITLE | PERSONNEL | TITLE |
|------------|-------|-----------|-------|
| D. CURTIS  |       |           |       |
| P. STEVENS |       |           |       |
| R. BRANNAN |       |           |       |

COUNTY LUCAS DATE 17 AUG 71  
 S. R. U.S. 20 WEATHER CLOUDY  
 SEC. \_\_\_\_\_ TEMP. 75<sup>+</sup>

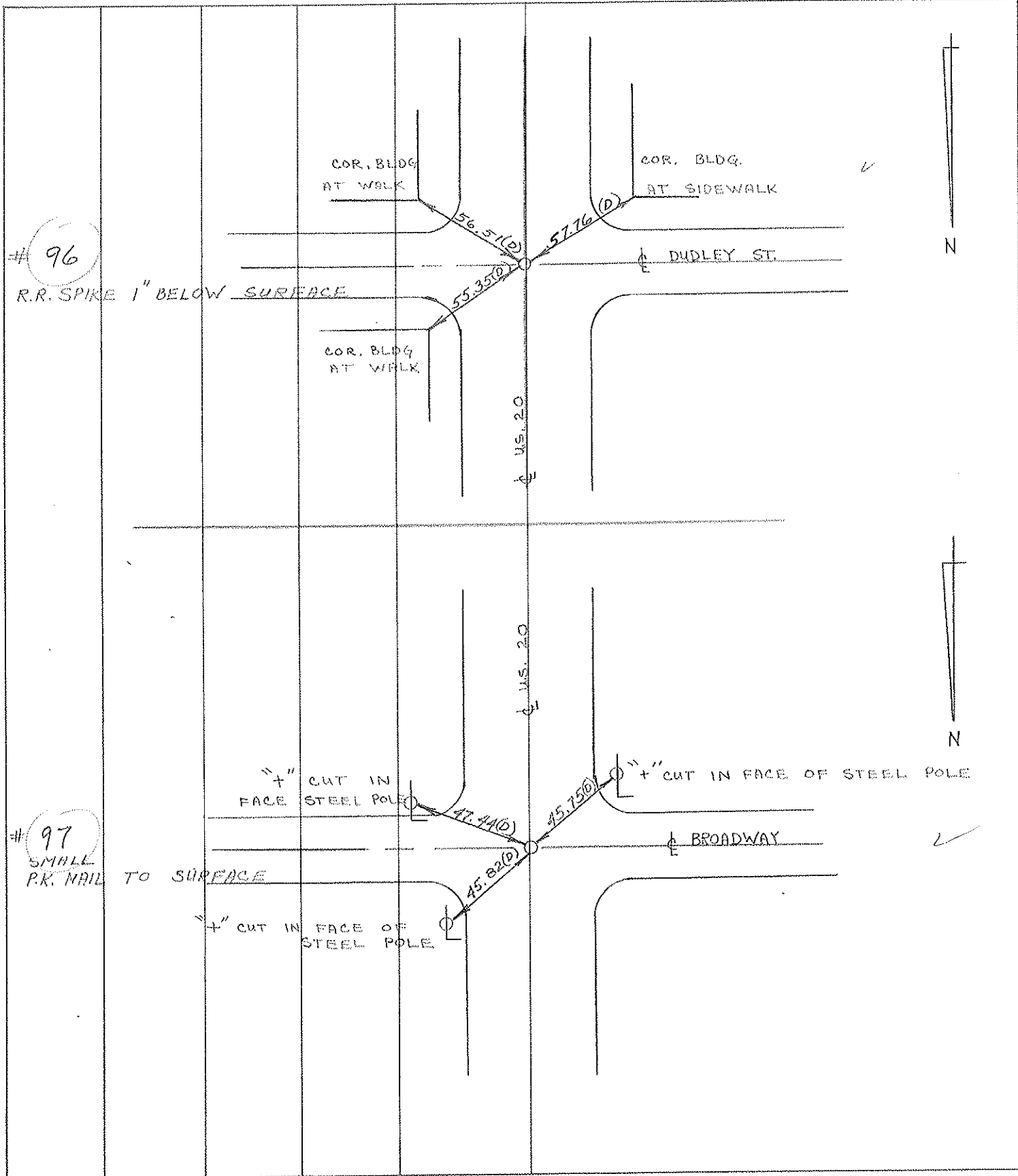
DESCRIPTION \_\_\_\_\_ REFERENCES TO CONTROL POINTS \_\_\_\_\_ JOB NO. \_\_\_\_\_  
 LEFT CENTER LINE RIGHT



| PERSONNEL  | TITLE | PERSONNEL | TITLE |
|------------|-------|-----------|-------|
| D. CURTIS  |       |           |       |
| D. STEVENS |       |           |       |
| R. BRANNAN |       |           |       |

COUNTY LUCAS DATE 17 AUG 71  
 S. R. U.S. 20 WEATHER CLOUDY  
 SEC. \_\_\_\_\_ TEMP. 75 ±

DESCRIPTION \_\_\_\_\_ REFERENCES TO CONTROL POINTS \_\_\_\_\_ JOB NO. \_\_\_\_\_  
 LEFT CENTER LINE RIGHT



| PERSONNEL         | TITLE | PERSONNEL | TITLE |
|-------------------|-------|-----------|-------|
| <u>D. CURTIS</u>  |       |           |       |
| <u>P. STEVENS</u> |       |           |       |
| <u>R. BRANNAN</u> |       |           |       |

COUNTY LUCAS DATE 17 AUG 71  
 S. R. U.S. 20 WEATHER CLOUDY  
 SEC. \_\_\_\_\_ TEMP. 80±

DESCRIPTION REFERENCES TO CONTROL POINTS JOB NO. \_\_\_\_\_  
 LEFT CENTER LINE RIGHT

