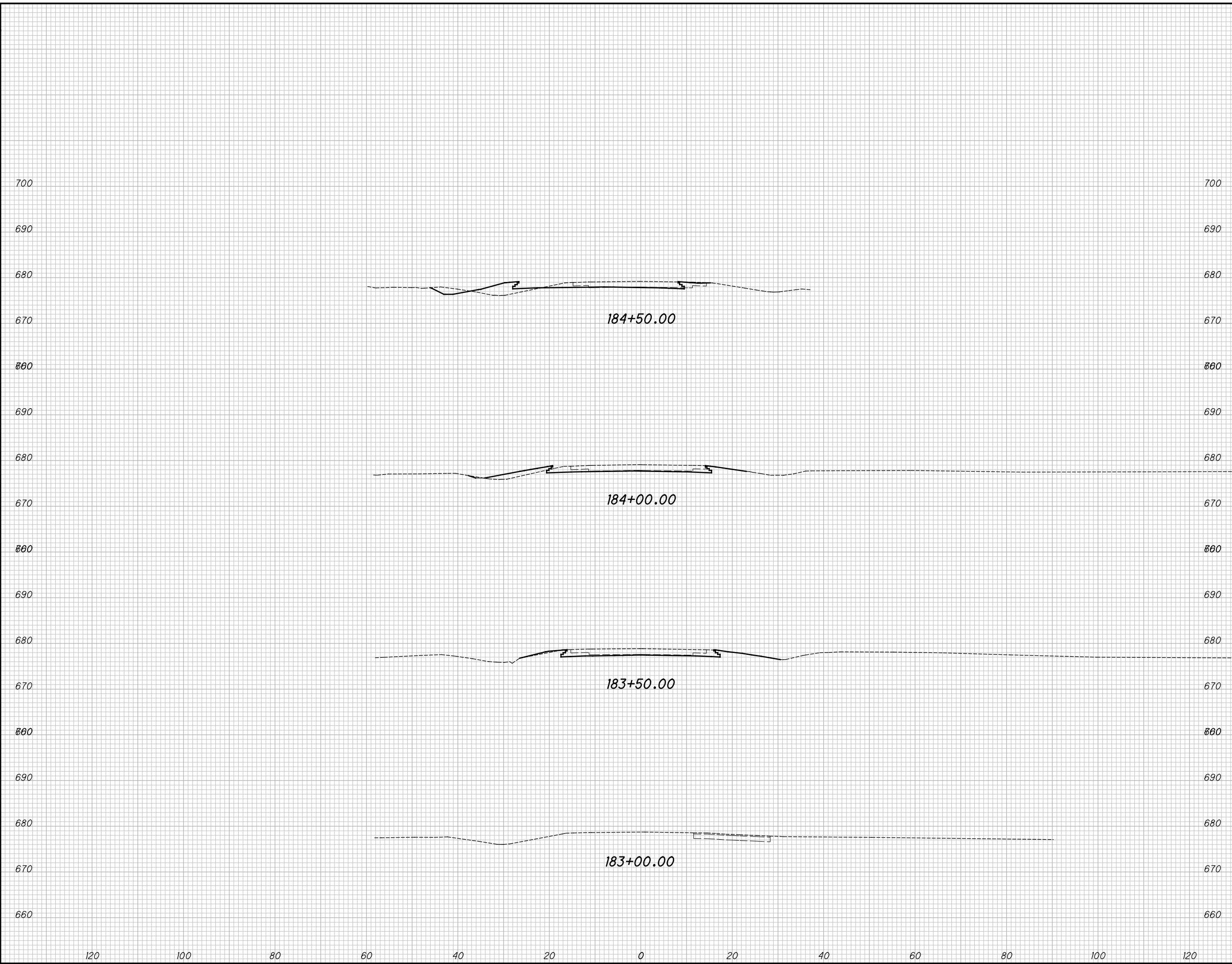


M:\2002 (ODOT D2 - Structural)GES\Task 2C - LUC-20A-3.55 4.55 (PID 94407) Roundabouts\94407_LUC-20A-3.55\Design\Roadway\Sheets\94407_XS001.dgn Sheet 4/21/2020 9:04:43 AM SEA

SEEDING	
END WIDTH	SO. YDS.



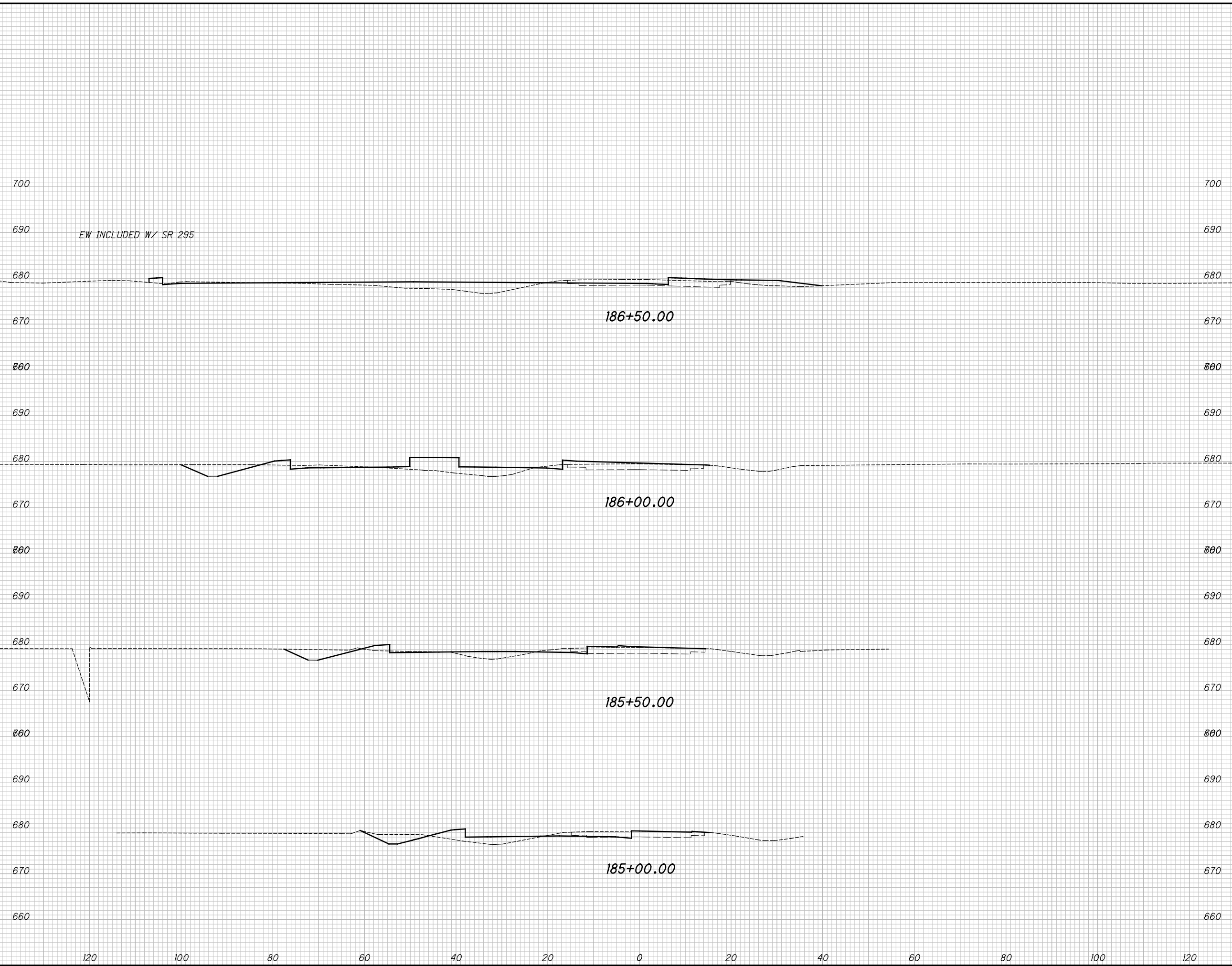
END AREA		VOLUME	
CUT	FILL	CUT	FILL

CALCULATED XXX CHECKED XXX
CROSS SECTIONS US 20A STA. 183+00.00 TO STA. 184+50.00
LUC-20A - 3.55 / 4.55



M:\2002 (ODOT D2 - Structural)GES\Task 2C - LUC-20A-3.55 4.55 (PID 94407) Roundabouts\94407_LUC-20A-3.55\Design\Roadway\Sheets\94407_XS001.dgn Sheet 4/21/2020 9:04:43 AM SEA

SEEDING	
END WIDTH	SO. YDS.



END AREA		VOLUME	
CUT	FILL	CUT	FILL

CALCULATED	CHECKED
XXX	XXX

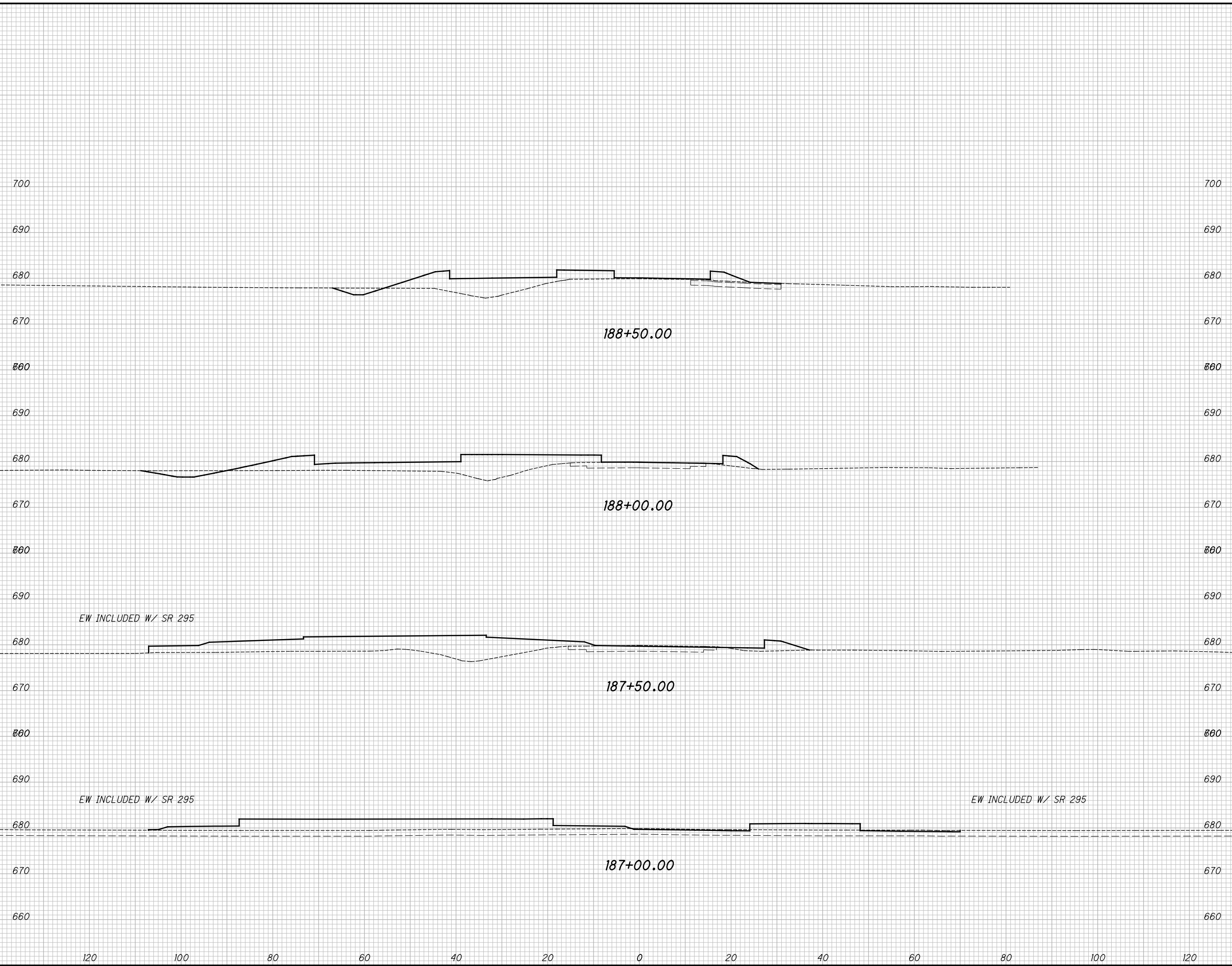
CROSS SECTIONS US 20A
STA. 185+00.00 TO STA. 186+50.00

LUC-20A - 3.55 / 4.55



M:\2002 (DOT D2 - Structural)GES\Task 2C - LUC-20A-3.55 4.55 (PID 94407) Roundabouts\94407_LUC-20A-3.55\Design\Roadway\Sheets\94407_XS001.dgn Sheet 4/21/2020 9:04:43 AM SEA

SEEDING	
END WIDTH	SO. YDS.



END AREA		VOLUME	
CUT	FILL	CUT	FILL

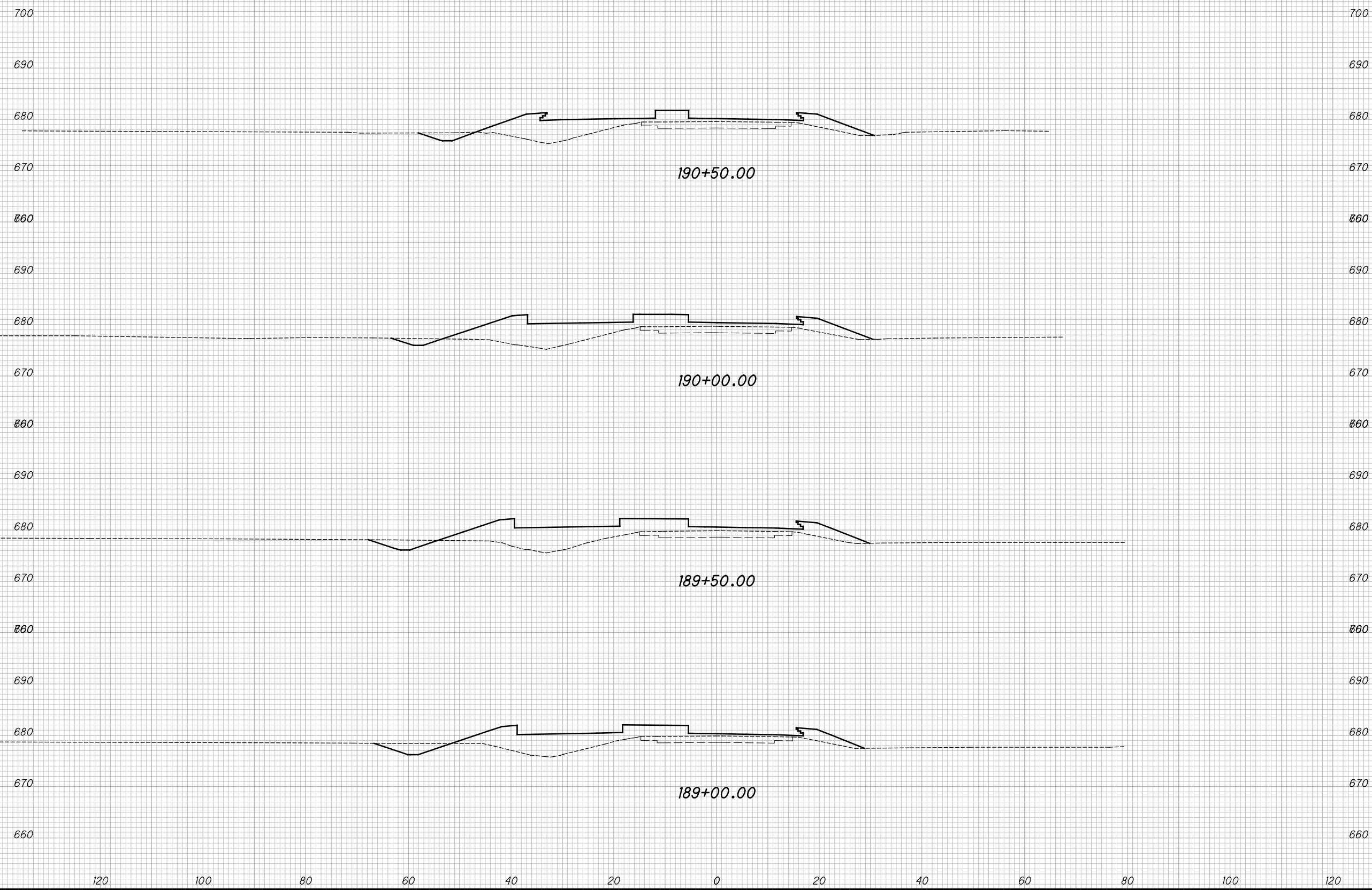
	LUC-20A - 3.55 / 4.55
	CROSS SECTIONS US 20A STA. 187+00.00 TO STA. 188+50.00

CALCULATED XXX
CHECKED XXX

M:\2002 (ODOT D2 - Structural)ES\Task 2C - LUC-20A-3.55 4.55 (PID 94407) Roundabouts\94407_LUC-20A-3.55\Design\Roadway\Sheets\94407_XS001.dgn Sheet 4/21/2020 9:04:43 AM SEA

SEEDING	
END WIDTH	SO. YDS.

END AREA		VOLUME		CALCULATED	CHECKED
CUT	FILL	CUT	FILL	XXX	XXX



**CROSS SECTIONS US 20A
STA. 189+00.00 TO STA. 190+50.00**

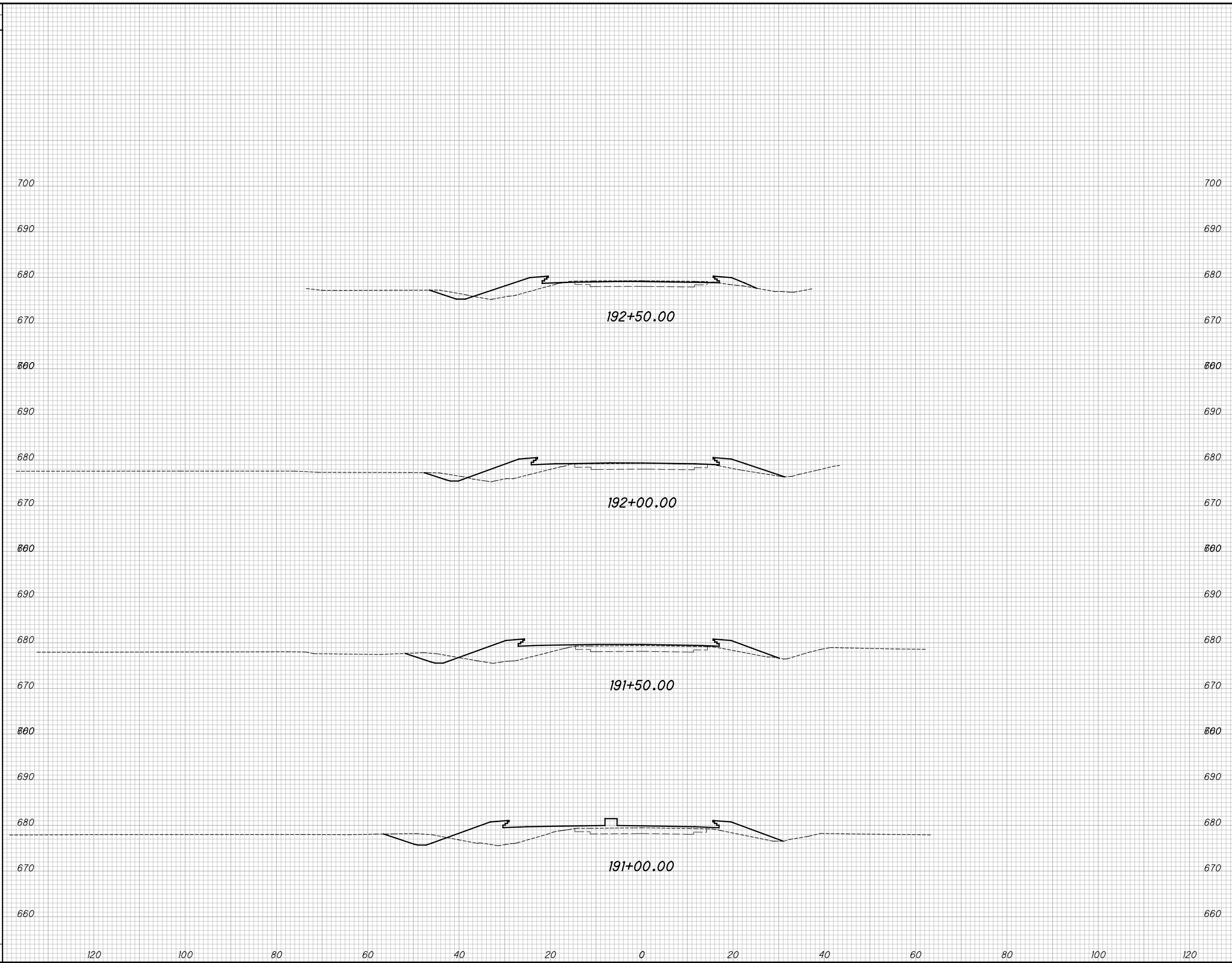
LUC-20A - 3.55 / 4.55



M:\2002 (ODOT D2 - Structural)GES\Task 2C - LUC-20A-3.55 4.55 (PID 94407) Roundabouts\94407_LUC-20A-3.55\Design\Roadway\Sheets\94407_XS001.dgn Sheet 4/21/2020 9:04:44 AM SEA

SEEDING

END WIDTH	SO. YDS.



END AREA		VOLUME		CALCULATED	CHECKED
CUT	FILL	CUT	FILL	XXX	XXX

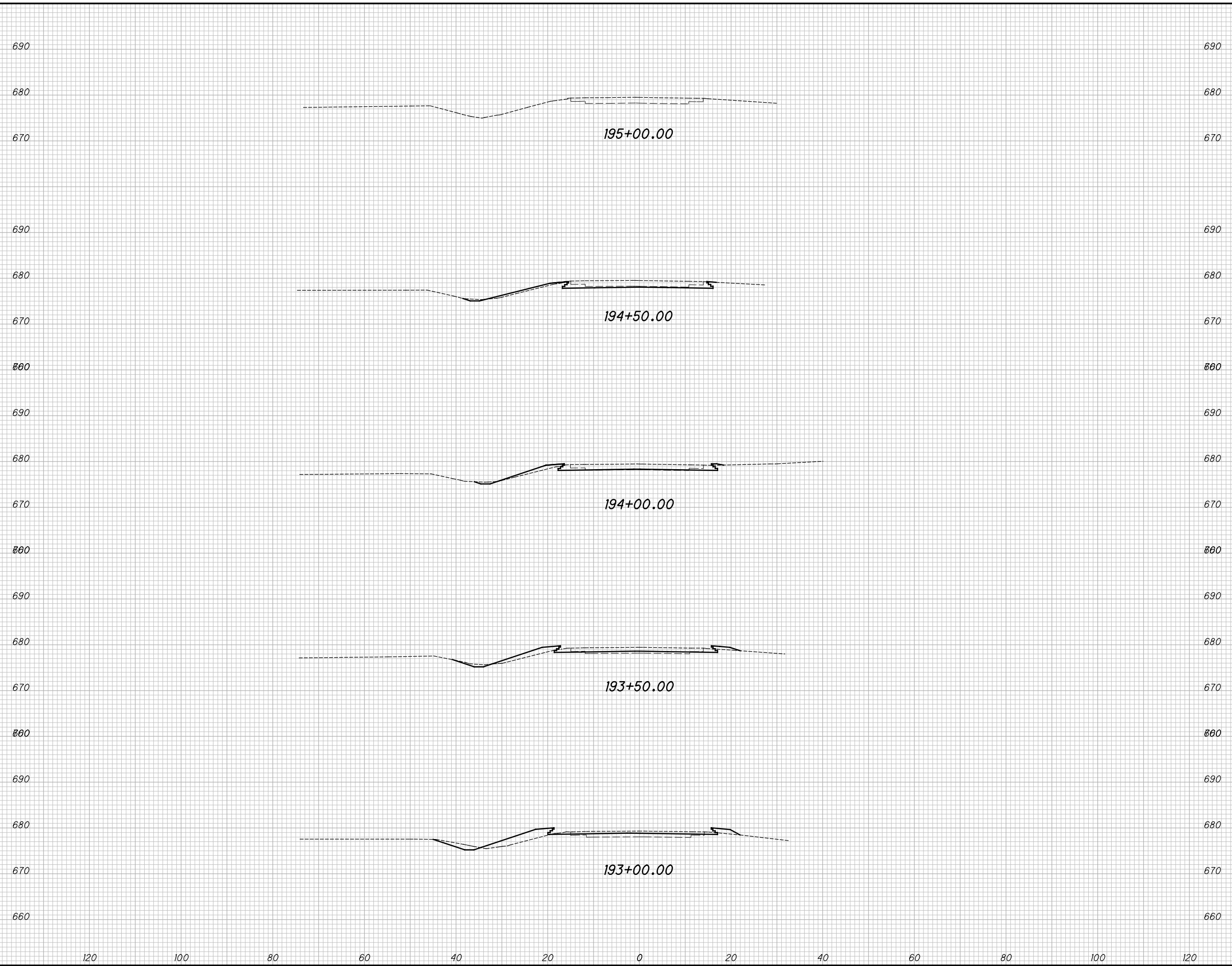
**CROSS SECTIONS US 20A
STA. 191+00.00 TO STA. 192+50.00**

LUC-20A - 3.55 / 4.55



M:\2002 (ODOT D2 - Structural)GES\Task 2C - LUC-20A-3.55 4.55 (PID 94407) Roundabouts\94407_LUC-20A-3.55\Design\Roadway\Sheets\94407_XS001.dgn Sheet 4/21/2020 9:04:44 AM SEA

SEEDING	
END WIDTH	SO. YDS.



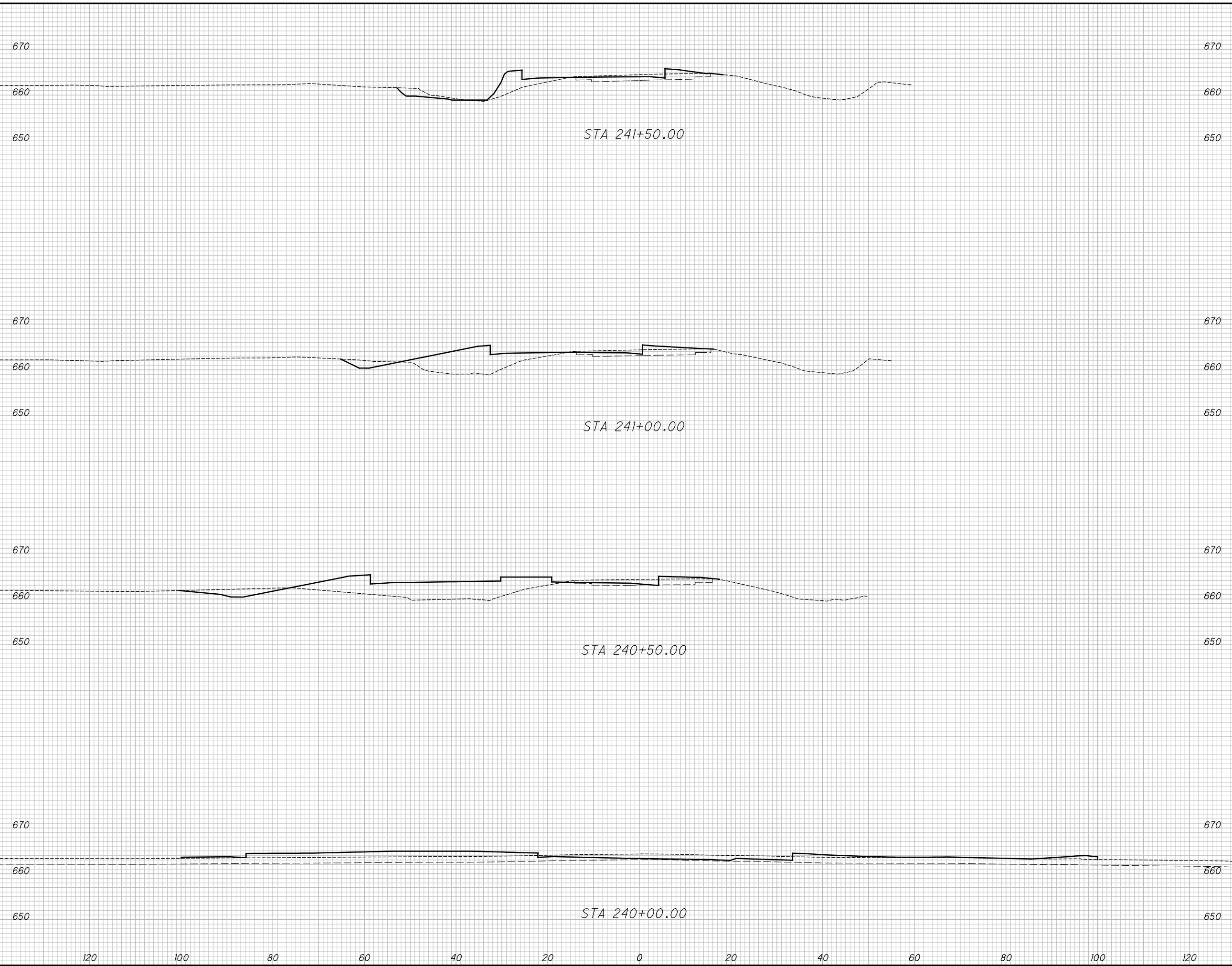
END AREA		VOLUME	
CUT	FILL	CUT	FILL

CALCULATED XXX	CHECKED XXX
CROSS SECTIONS US 20A STA. 193+00.00 TO STA. 194+50.00	
LUC-20A - 3.55 / 4.55	



M:\2002 (ODOT D2 - Structural)\Task 2C - LUC-20A-3.55 4.55 (PID 94407) Roundabouts\94407_LUC-20A-3.55\Design\Roadway\Sheets\94407_XS002.dgn_Sheet 4/2/2020 9:04:44 AM SEA

SEEDING	
END WIDTH	SO. YDS.



END AREA		VOLUME	
CUT	FILL	CUT	FILL

CALCULATED XXX	CHECKED XXX
CROSS SECTIONS US-20A	
STA. 240+00.00 TO STA. 241+50.00	
LUC-20A - 3.55 / 4.55	



M:\2002 (0001 D2 - Structural)GES\Task 2C - LUC-20A-3.55 4.55 (PID 94407) Roundabouts\94407_LUC-20A-3.55\Design\Roadway\Sheets\94407_XS002.dgn Sheet 4/2/2020 9:04:44 AM SEA

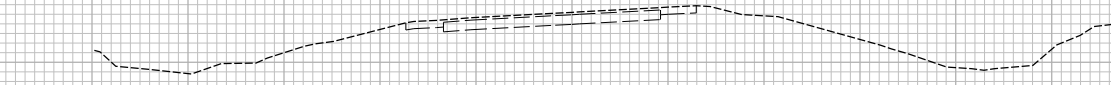
SEEDING

END WIDTH	SO. YDS.


680
670
660
670
660
650
680
670
660
670
660
670
660
650

680
670
660
670
660
650
680
670
660
670
660
670
660
650

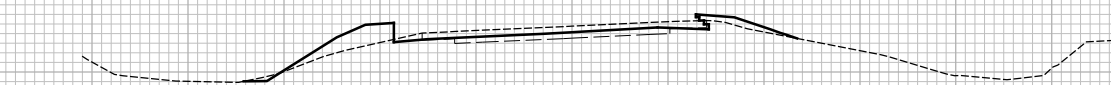
120 100 80 60 40 20 0 20 40 60 80 100 120




STA 243+50.00



STA 243+00.00



STA 242+50.00



STA 242+00.00

END AREA		VOLUME		CALCULATED	CHECKED
CUT	FILL	CUT	FILL	XXX	XXX

CROSS SECTIONS US-20A
STA. 242+00.00 TO STA. 243+50.00

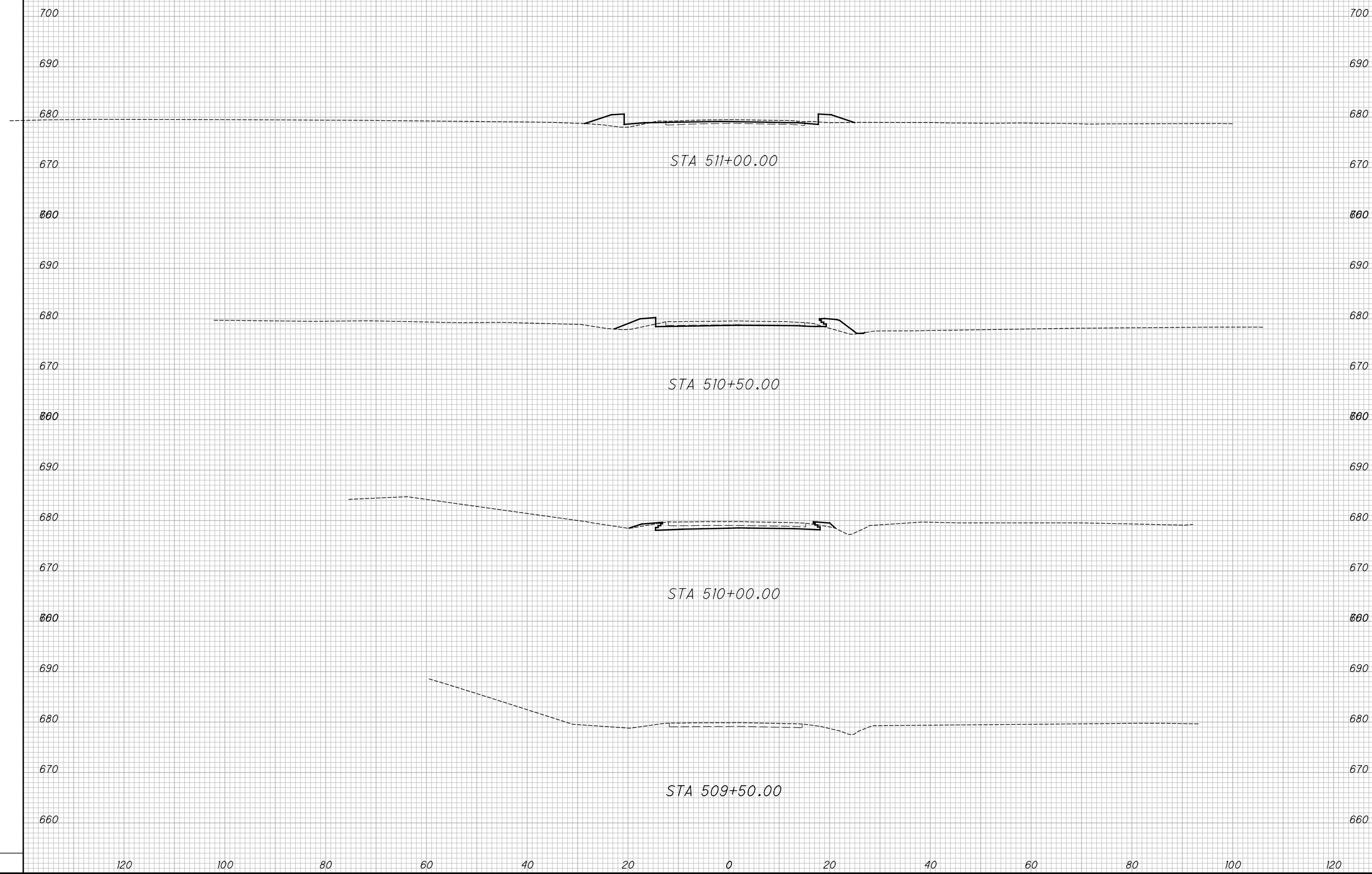
LUC-20A - 3.55 / 4.55



M:\2002 (ODOT D2 - Structural)\Task 2C - LUC-20A-3.55 4.55 (PID 94407) Roundabouts\94407_LUC-20A-3.55\Design\Roadway\Sheets\94407_XS003.dgn Sheet 4/2/2020 9:04:45 AM SEA

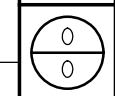
SEEDING	
END WIDTH	SO. YDS.

END AREA		VOLUME		CALCULATED	CHECKED
CUT	FILL	CUT	FILL	XXX	XXX



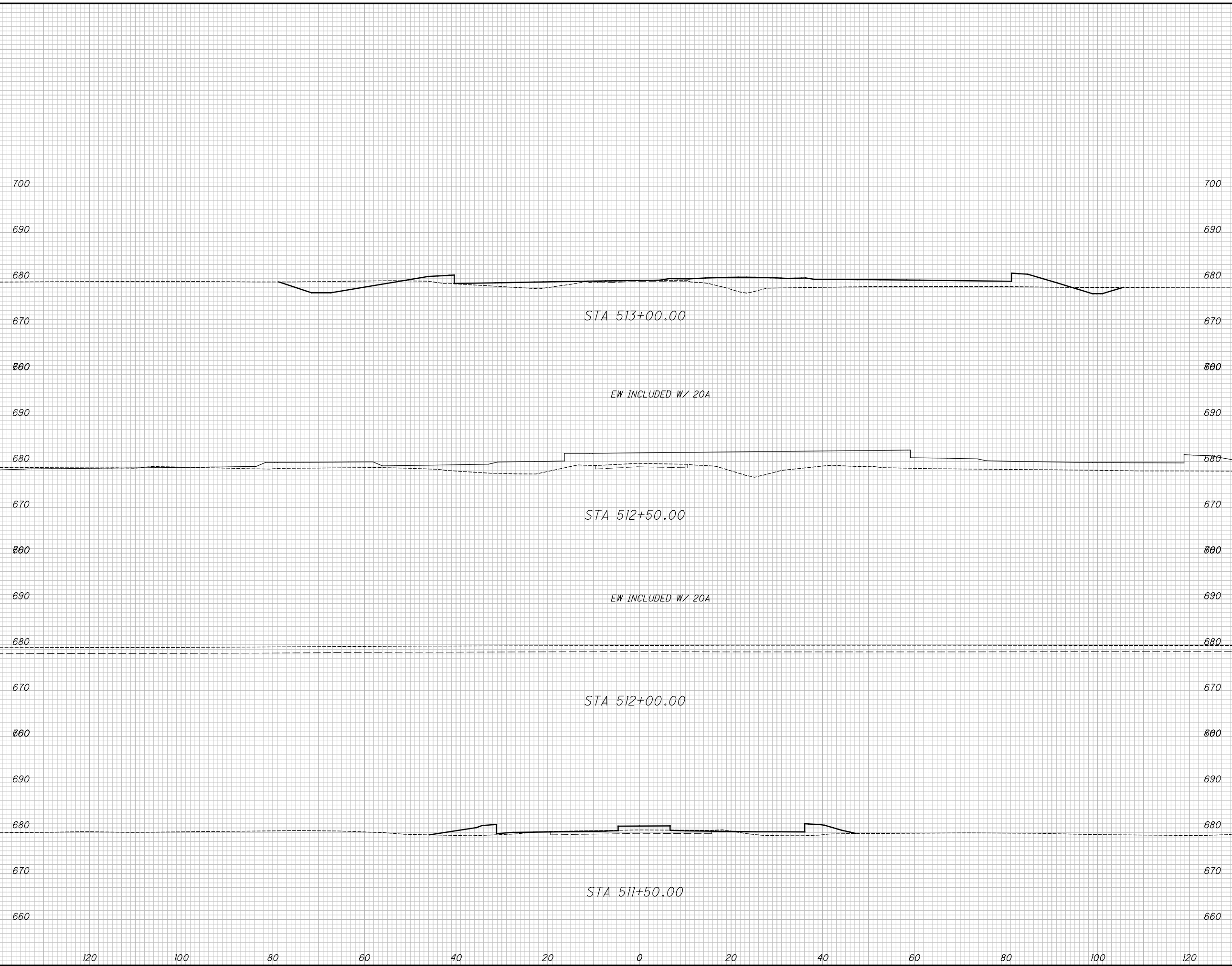
**CROSS SECTIONS SR 295
STA. 509+50.00 TO STA. 511+00.00**

LUC-20A - 3.55 / 4.55



M:\2002 (ODOT D2 - Structural)\Task 2C - LUC-20A-3.55 4.55 (PID 94407) Roundabouts\94407_LUC-20A-3.55\Design\Roadway\Sheets\94407_XS003.dgn_Sheet 4/2/2020 9:04:45 AM SEA

SEEDING	
END WIDTH	SO. YDS.
0	



END AREA		VOLUME	
CUT	FILL	CUT	FILL
		0	0

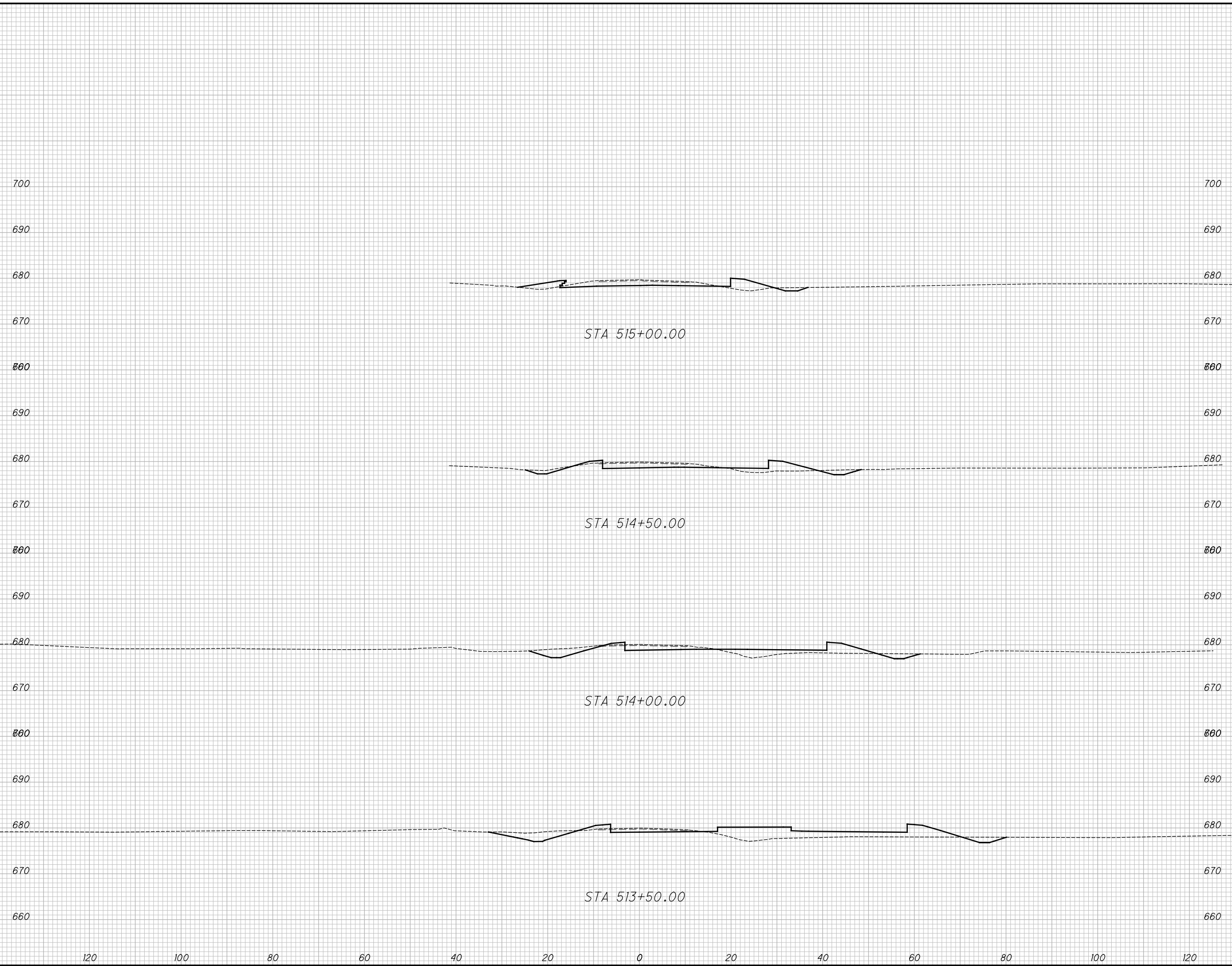
CROSS SECTIONS SR 295
 STA. 511+50.00 TO STA. 513+00.00
 LUC-20A - 3.55 / 4.55



CALCULATED
 XXX
 CHECKED
 XXX

M:\2002 (ODOT D2 - Structural)\Task 2C - LUC-20A-3.55 4.55 (PID 94407) Roundabouts\94407_LUC-20A-3.55\Design\Roadway\Sheets\94407_XS003.dgn Sheet 4/2/2020 9:04:45 AM SEA

SEEDING	
END WIDTH	SO. YDS.



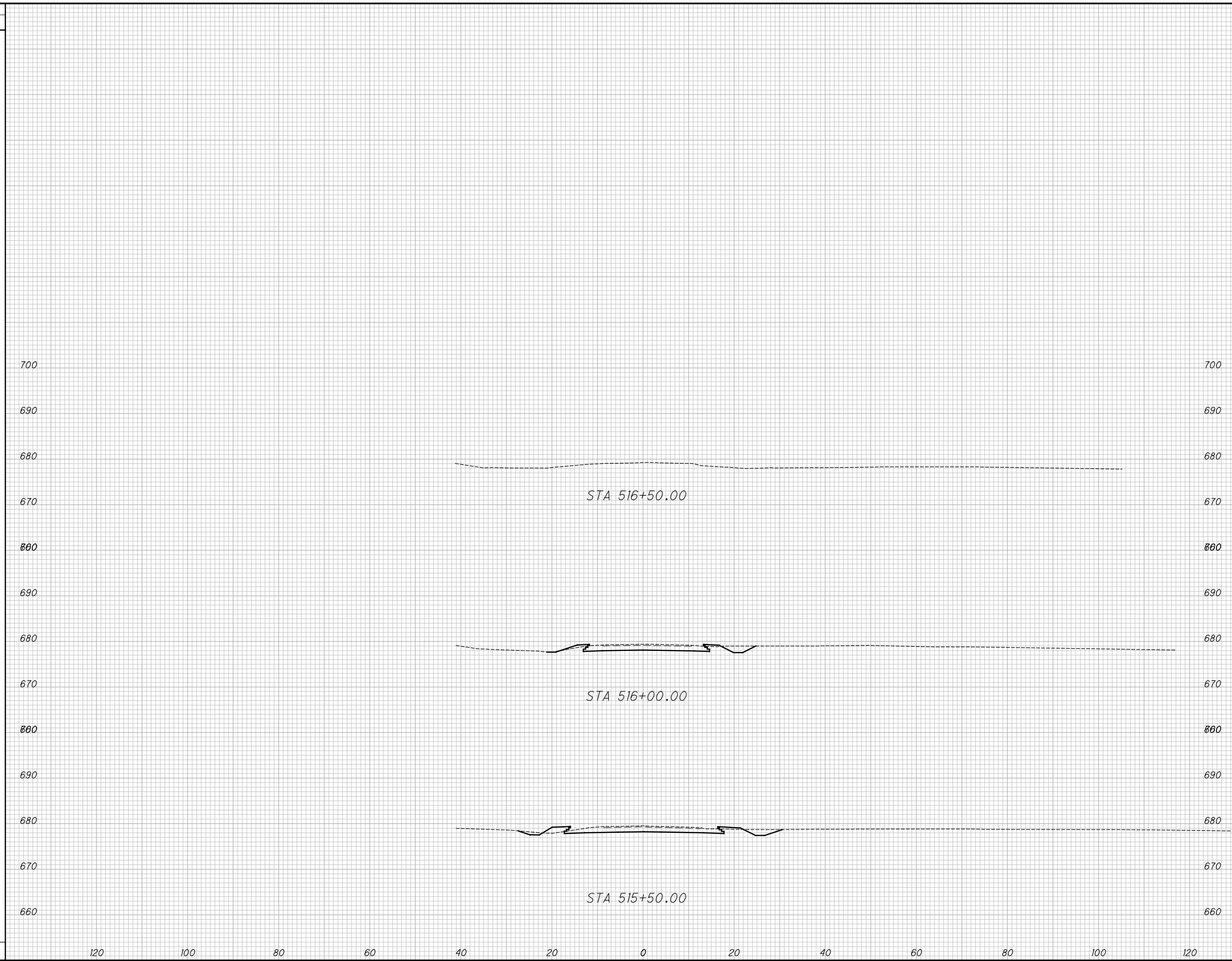
END AREA		VOLUME	
CUT	FILL	CUT	FILL

	LUC-20A-3.55 / 4.55
	CROSS SECTIONS SR 295 STA. 513+50.00 TO STA. 515+00.00

CALCULATED XXX
CHECKED XXX

M:\2002 (ODOT D2 - Structural)ES\Task 2C - LUC-20A-3.55 4.55 (PID 94407) Roundabouts\94407_LUC-20A-3.55\Design\Roadway\Sheets\94407_XS003.dgn Sheet 4/2/2020 9:04:45 AM SEA

SEEDING	
END WIDTH	SO. YDS.



END AREA		VOLUME		CALCULATED XXX	CHECKED XXX
CUT	FILL	CUT	FILL		

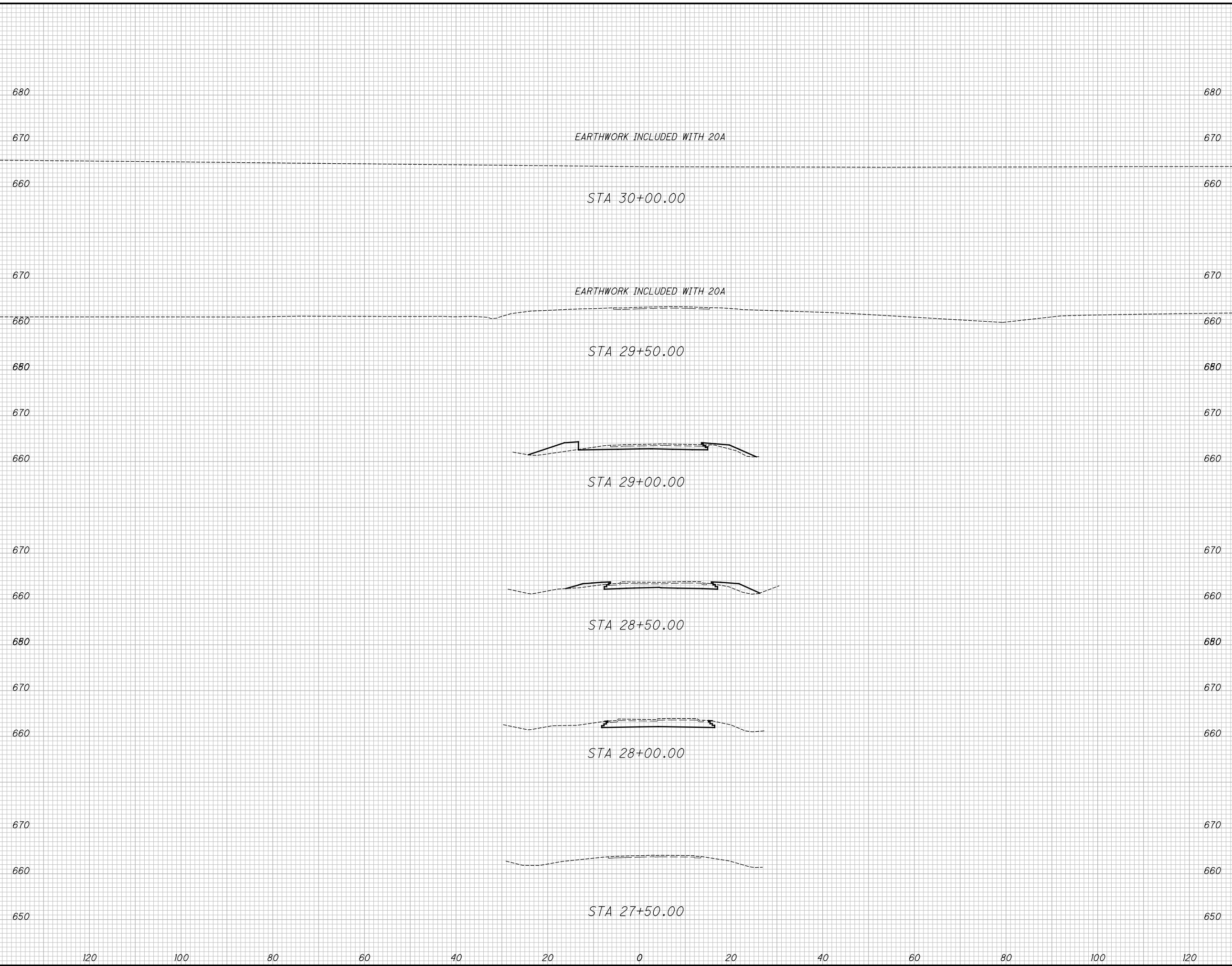
**CROSS SECTIONS SR 295
STA. 515+50.00 TO STA. 516+50.00**

LUC-20A - 3.55 / 4.55



M:\2002 (DOT D2 - Structural)\Task 2C - LUC-20A-3.55 4.55 (PID 94407) Roundabouts\94407_LUC-20A-3.55\Design\Roadway\Sheets\94407_XS004.dgn Sheet 4/2/2020 9:04:46 AM SEA

SEEDING	
END WIDTH	SO. YDS.



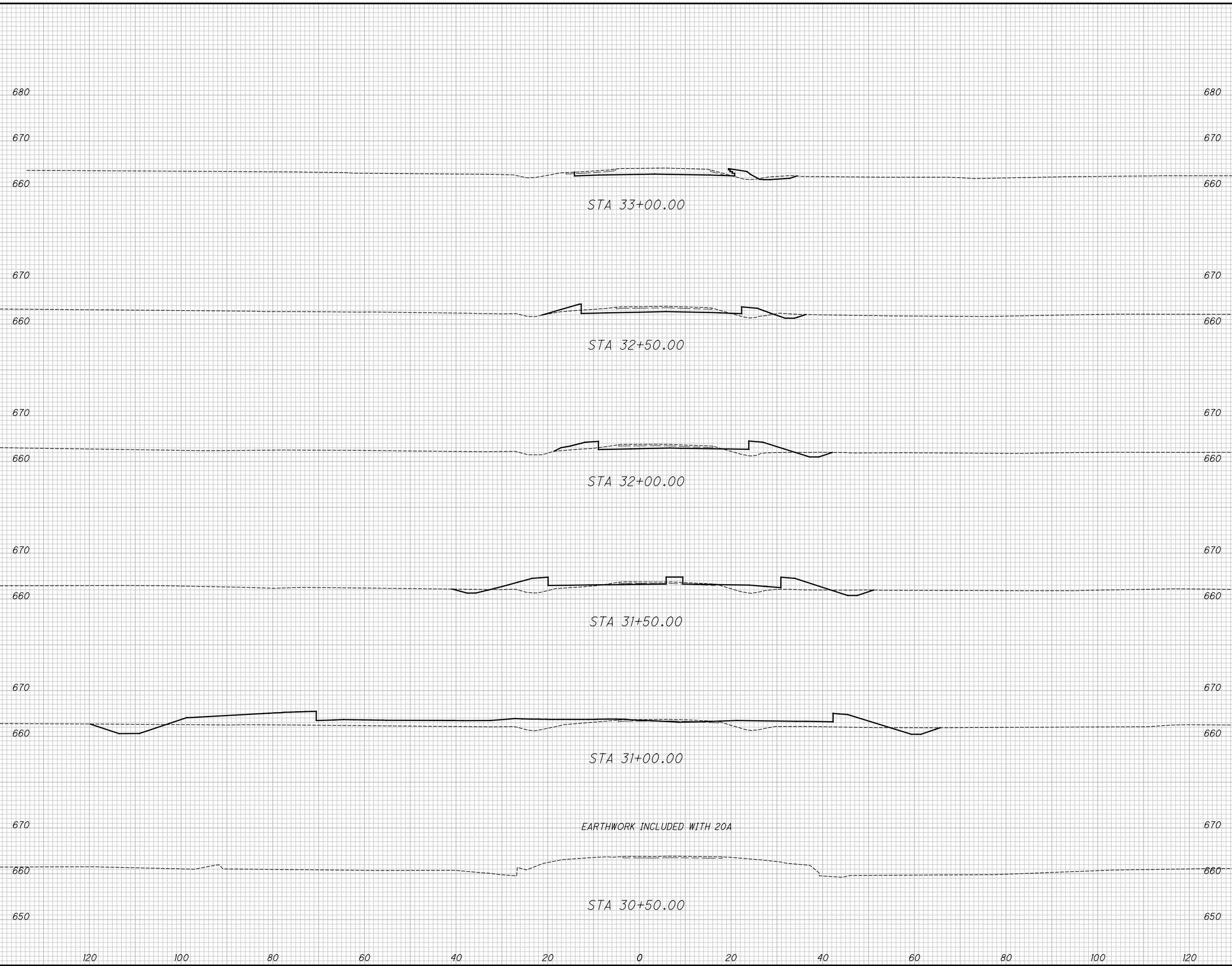
END AREA		VOLUME	
CUT	FILL	CUT	FILL

	LUC-20A - 3.55 / 4.55
	CROSS SECTIONS WHITEHOUSE SPENCER STA. 27+50.00 TO STA. 30+00.00

CALCULATED XXX	CHECKED XXX
-------------------	----------------

M:\2002 (ODOT D2 - Structural)\Task 2C - LUC-20A-3.55 4.55 (PID 94407) Roundabouts\94407_LUC-20A-3.55\Design\Roadway\Sheets\94407_XS004.dgn Sheet 4/2/2020 9:04:46 AM SEA

SEEDING	
END WIDTH	SO. YDS.



END AREA		VOLUME	
CUT	FILL	CUT	FILL

CALCULATED	CHECKED
XXX	XXX

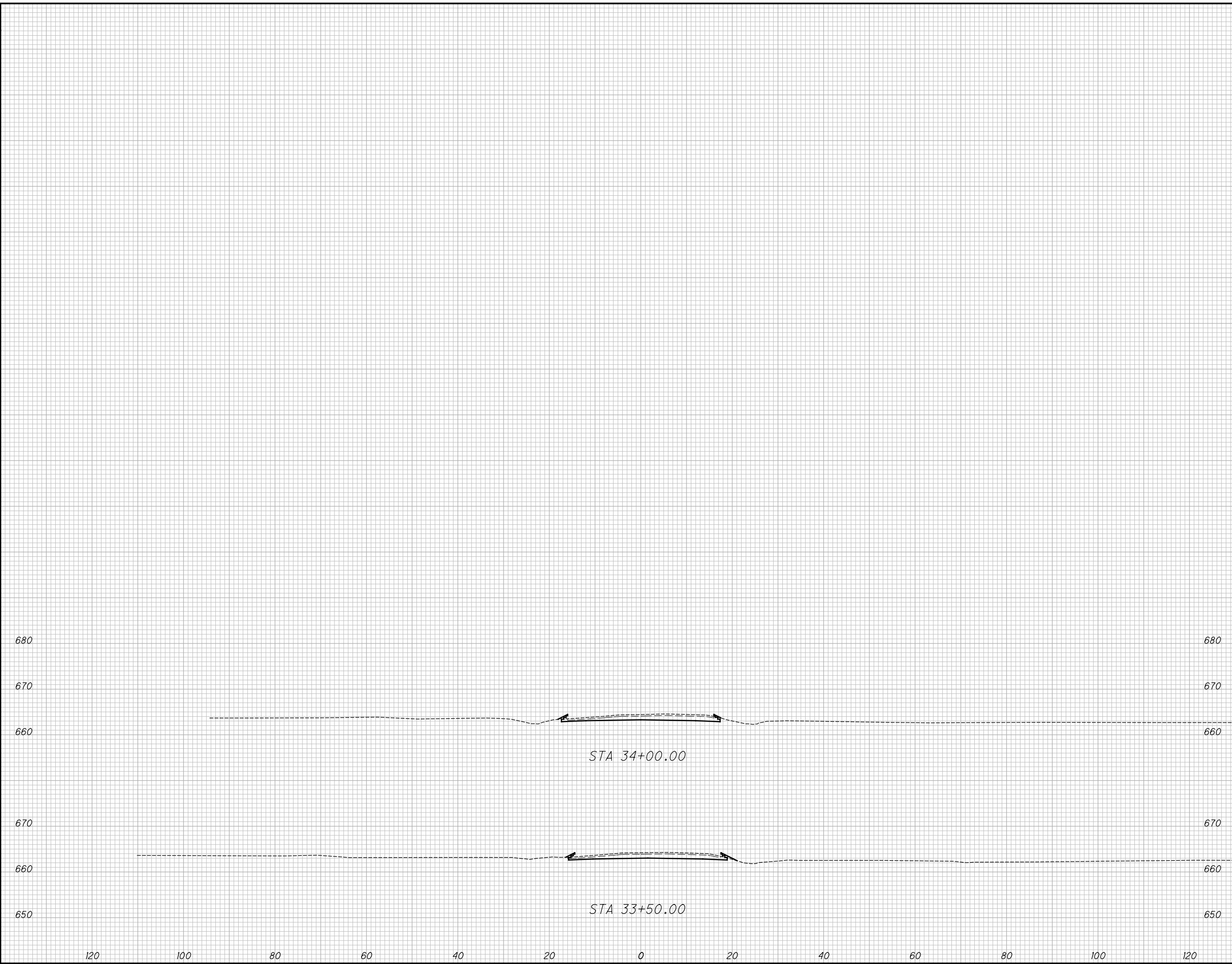
CROSS SECTIONS WHITEHOUSE SPENCER
STA. 30+50.00 TO STA. 33+00.00

LUC-20A - 3.55 / 4.55



M:\2002 (ODOT D2 - Structural)\Task 2C - LUC-20A-3.55 (PID 94407) Roundabouts\94407_LUC-20A-3.55\Design\Roadway\Sheets\94407_XS004.dgn Sheet 4/2/2020 9:04:46 AM SEA

SEEDING	
END WIDTH	SO. YDS.



END AREA		VOLUME	
CUT	FILL	CUT	FILL

CALCULATED	CHECKED
XXX	XXX

CROSS SECTIONS WHITEHOUSE SPENCER
STA. 33+50.00 TO STA. 34+00.00

LUC-20A - 3.55 / 4.55

