

STATE OF OHIO  
DEPARTMENT OF TRANSPORTATION

# MAR-423-7.40

CITY OF MARION  
MARION TOWNSHIP  
MARION COUNTY

**PROJECT DESCRIPTION**

IMPROVING 0.26 MILES OF STATE ROUTE 423 AND 0.14 MILES OF BARKS ROAD BY RESURFACING, RECONFIGURING PAVEMENT MARKINGS, LIMITING ACCESS WITH DELINEATORS AND ADDING A RIGHT TURN LANE TO BARKS ROAD. ADDITIONAL IMPROVEMENTS INCLUDING STORM SEWER AND TRAFFIC SIGNALS.

**EARTH DISTURBED AREAS**

PROJECT EARTH DISTURBED AREA: 0.25 ACRES  
ESTIMATED CONTRACTOR EARTH DISTURBED AREA: 0.25 ACRES  
NOTICE OF INTENT EARTH DISTURBED AREA: N/A (NOI NOT REQUIRED)

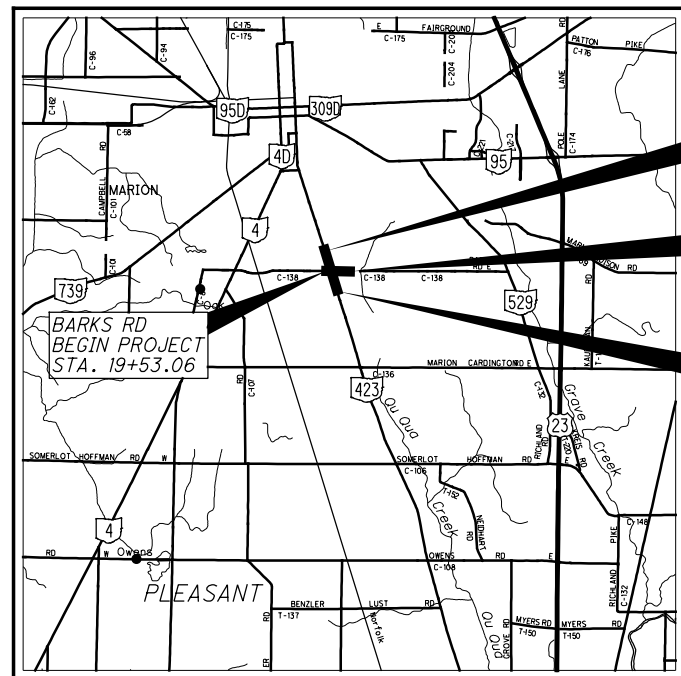
**2019 SPECIFICATIONS**

THE STANDARD SPECIFICATIONS OF THE STATE OF OHIO, DEPARTMENT OF TRANSPORTATION, INCLUDING SUPPLEMENTAL SPECIFICATIONS LISTED IN THE PLANS AND CHANGES LISTED IN THE PROPOSAL SHALL GOVERN THIS IMPROVEMENT.

I HEREBY APPROVE THESE PLANS AND DECLARE THAT THE MAKING OF THIS IMPROVEMENT WILL NOT REQUIRE THE CLOSING TO TRAFFIC OF THE HIGHWAY EXCEPT FOR THE SIDE ROADS AS DESCRIBED AND THAT PROVISIONS FOR THE MAINTENANCE AND SAFETY OF TRAFFIC WILL BE AS SET FORTH ON THE PLANS AND ESTIMATES.

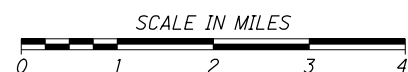
APPROVED   
DATE 10/11/22 DISTRICT DEPUTY DIRECTOR

APPROVED   
DATE 11-23-22 DIRECTOR, DEPARTMENT OF TRANSPORTATION



LOCATION MAP

LATITUDE: 40°33'50" LONGITUDE: 83°07'12"



PORTION TO BE IMPROVED	-----
INTERSTATE HIGHWAY	=====
FEDERAL ROUTES	=====
STATE ROUTES	-----
COUNTY & TOWNSHIP ROADS	-----
OTHER ROADS	-----


**DESIGN DESIGNATION**

	SR 423	BARKS RD
CURRENT ADT (2020)	13,562	9,072
DESIGN YEAR ADT (2040)	14,879	10,567
DIRECTIONAL DISTRIBUTION	54%	50%
TRUCKS (24 HOUR B&C)	9%	11%
DESIGN SPEED	45 MPH	45 MPH
LEGAL SPEED	35 MPH / 40 MPH	40 MPH
DESIGN FUNCTIONAL CLASSIFICATION	04 MINOR ARTERIAL (URBAN)	04 MINOR ARTERIAL (URBAN)
NHS PROJECT	NO	NO

**DESIGN EXCEPTIONS**

NONE REQUIRED  
ADA DESIGN WAIVER: NONE REQUIRED

**UNDERGROUND UTILITIES**  
CONTACT BOTH SERVICES TWO WORKING DAYS BEFORE YOU DIG.




Call Before You Dig  
1-800-362-2764

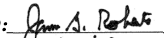
(Non-members must be called directly)

OIL & GAS PRODUCERS  
UNDERGROUND PROTECTION SERVICE  
1-800-925-0988

PLAN PREPARED BY:  
**HULL**  
59 Grant Street  
Newark, Ohio 43055  
Tel: 740-344-5451  
Fax: 740-344-8659  
www.hullinc.com

ENGINEERS SEAL:



SIGNED:   
DATE: 9/29/22

**INDEX OF SHEETS:**

TITLE SHEET	1
SCHEMATIC PLAN	2
TYPICAL SECTIONS	3 - 5
GENERAL NOTES	6 - 7
MAINTENANCE OF TRAFFIC	8 - 13
GENERAL SUMMARY	14 - 16
SUBSUMMARIES	17 - 19
PROJECT SITE PLAN	20
PLAN AND PROFILE - BARKS RD	21 - 23
PLAN AND PROFILE - SR 423	24 - 27
CROSS SECTIONS	28 - 29
INTERSECTION DETAILS	30 - 31
CURB RAMP DETAILS	32 - 33
TRAFFIC CONTROL	34 - 41
TRAFFIC SIGNAL	42 - 52
RIGHT OF WAY	53 - 59

ODOT STANDARD CONSTRUCTION DRAWINGS								SUPPLEMENTAL SPECIFICATIONS	SPECIAL PROVISIONS
BP-3.1	1/21/22	HL-10.12	1/20/17	MT-110.10	7/19/13	TC-83.20	7/15/22	800-2019 7/15/22	
		HL-30.11	1/15/21			TC-84.20	10/18/13	821 4/20/12	
CB-2-2B	7/15/22	HL-30.21	4/17/20	TC-17.11	1/21/22	TC-85.21	7/16/21	825 1/17/20	
CB-3	7/16/21	HL-30.22	4/17/20	TC-21.21	7/16/21	TC-85.22	1/19/18	831 10/21/16	
		HL-40.10	7/17/20	TC-41.20	10/18/13			832 7/15/22	
DM-1.1	7/17/20	HL-50.11	1/16/15	TC-41.30	10/18/13			861 1/15/21	
DM-1.2	7/16/21	HL-60.11	7/21/17	TC-42.20	10/18/13				
DM-4.4	1/15/16	HL-60.31	1/17/20	TC-52.10	10/18/13				
				TC-52.20	1/15/21				
BP-4.1	7/19/13	MT-95.31	7/19/19	TC-61.10	1/17/20				
BP-5.1	7/15/22	MT-95.32	4/19/19	TC-65.10	1/17/14				
BP-7.1	1/21/22	MT-95.41	1/17/20	TC-65.11	7/15/22				
		MT-101.70	1/17/20	TC-71.10	7/15/22				
RM-1.1	1/15/21	MT-101.75	1/17/20	TC-74.10	1/21/22				
RM-3.1	7/20/18	MT-101.90	7/17/20	TC-81.11	7/16/21				
		MT-105.10	1/17/20	TC-82.10	7/19/19				

FEDERAL PROJECT NO. E191(617)  
CONSTRUCTION PROJECT NO. 110448  
RAILROAD INVOLVEMENT NONE  
MAR-423-7.40  
1/59

F:\Clients\Active\ODT\266\10448\MAR-423-7.40\Design\Roadway\Sheets\10448\_GT001.dgn\_Sheet 10/11/2022 12:36:04 PM morr

