

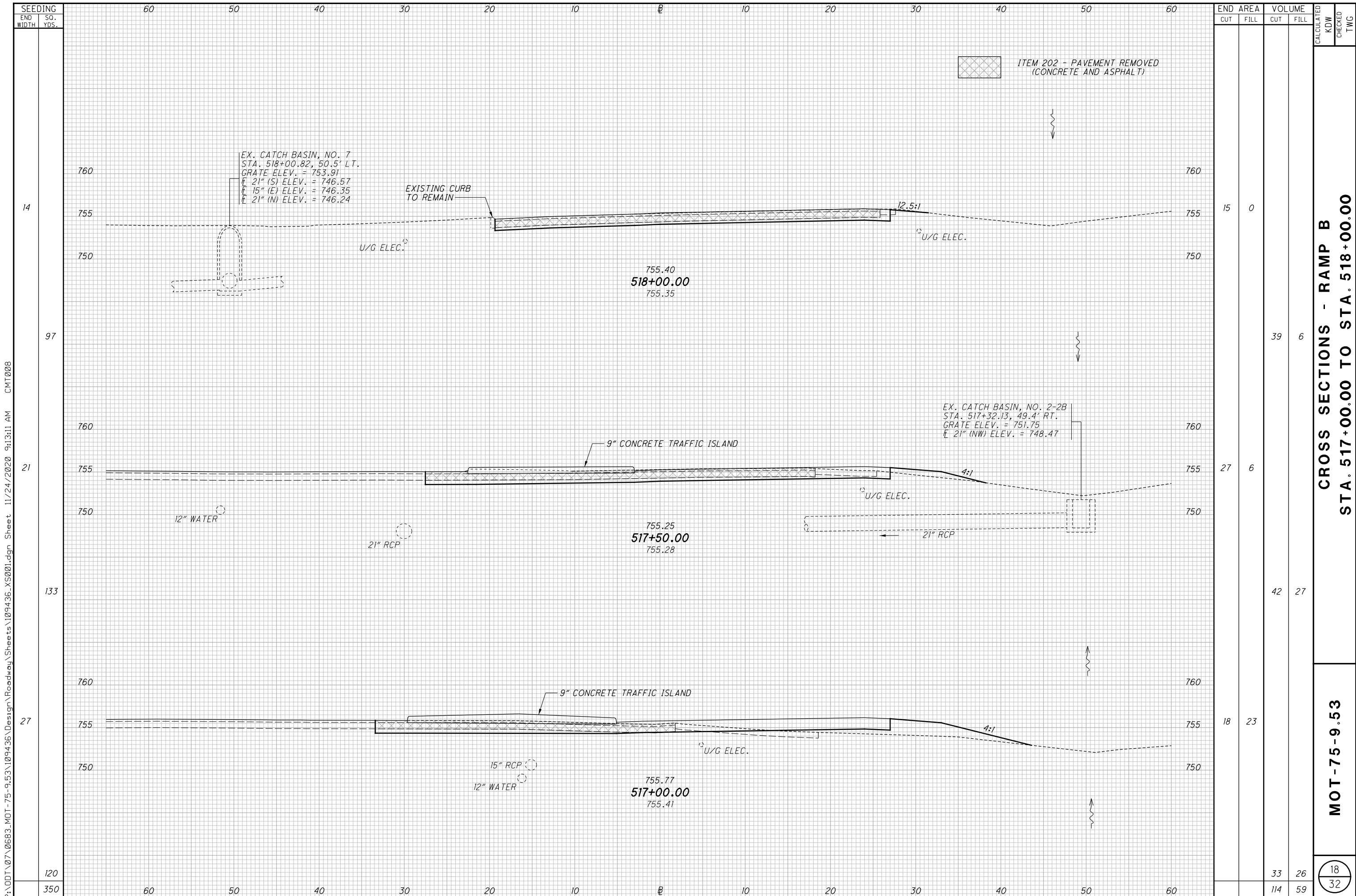
P:\DDT\07\0683\_MOT-75-9.53\109436\Design\Roadway\Sheets\109436\_XS001.dgn Sheet 11/24/2020 9:12:55 AM CMT008

**CROSS SECTIONS - RAMP B**  
**STA. 516+11.22 TO STA. 516+59.17**

**MOT-75-9.53**

17  
 32

END STA.	AREA		VOLUME		CALCULATED KDW	CHECKED TWG
	CUT	FILL	CUT	FILL		
26		11				
24			9	3		
22		7				
14	20	10	20	6		
102			29	9		



SEEDING	
END WIDTH	SO. YDS.
14	
97	
21	
133	
27	
120	
350	

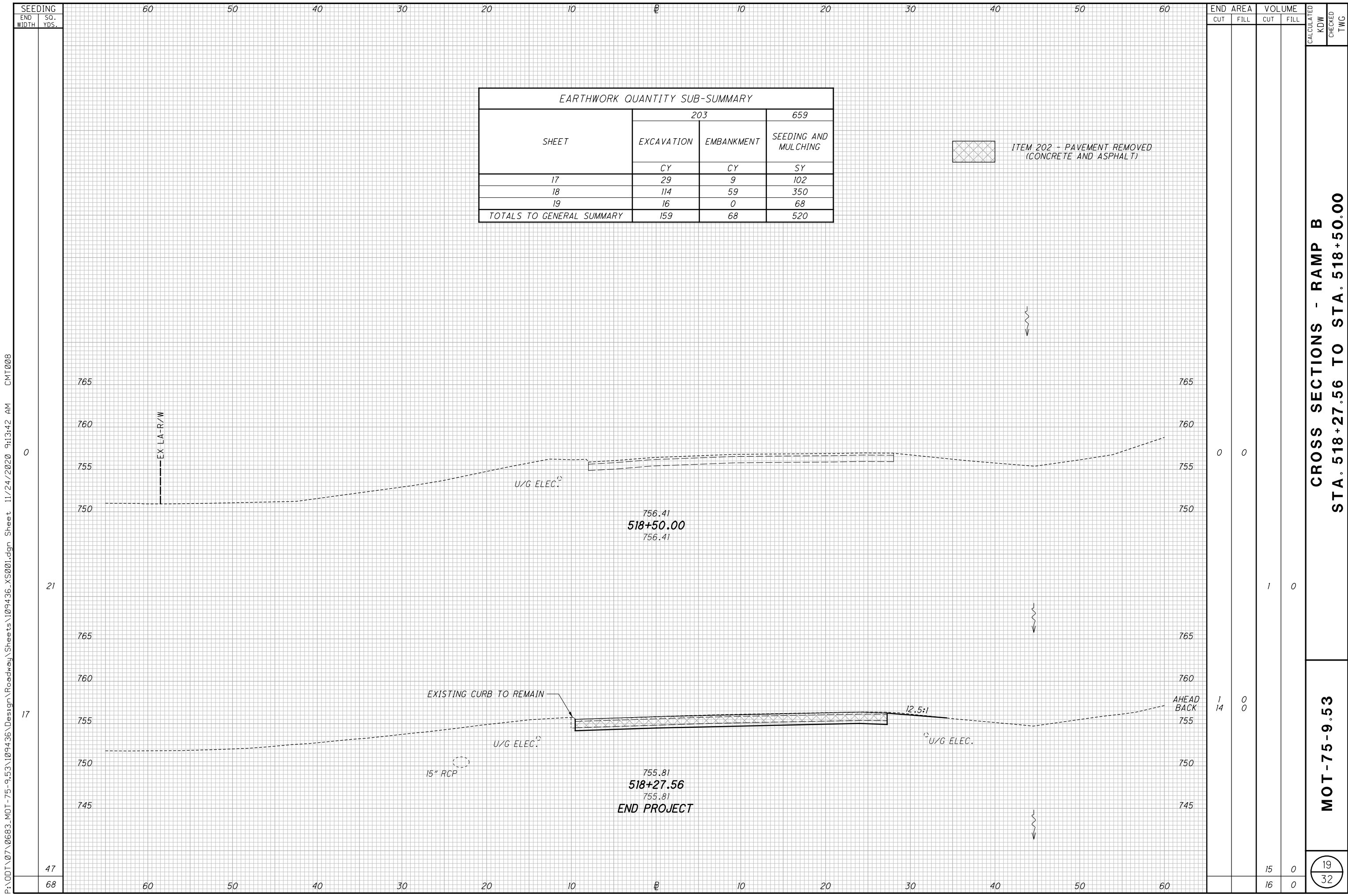
END AREA		VOLUME		CALCULATED KDW	CHECKED TWC
CUT	FILL	CUT	FILL		
15	0	39	6		
27	6	42	27		
18	23	33	26		
		114	59		

**CROSS SECTIONS - RAMP B**  
**STA. 517+00.00 TO STA. 518+00.00**


**MOT-75-9.53**

18  
32

P:\DDT\07\0683\_MOT-75-9.53\109436\Design\Roadway\Sheets\109436\_XS001.dgn Sheet 11/24/2020 9:13:11 AM CMT008



EARTHWORK QUANTITY SUB-SUMMARY			
SHEET	203		659
	EXCAVATION	EMBANKMENT	SEEDING AND MULCHING
	CY	CY	SY
17	29	9	102
18	114	59	350
19	16	0	68
TOTALS TO GENERAL SUMMARY	159	68	520


 ITEM 202 - PAVEMENT REMOVED  
 (CONCRETE AND ASPHALT)

END AREA	VOLUME		CALCULATED KDW	CHECKED TWG
	CUT	FILL		
0	0	0		
1	0	0		
1	14	0		
15	0	0		
16	0	0		

**CROSS SECTIONS - RAMP B**  
**STA. 518+27.56 TO STA. 518+50.00**

**MOT-75-9.53**

19  
 32

P:\DDT\07\0683\MOT-75-9.53\Design\Roadway\Sheets\109436\_XS001.dgn Sheet 11/24/2020 9:13:42 AM CMT008