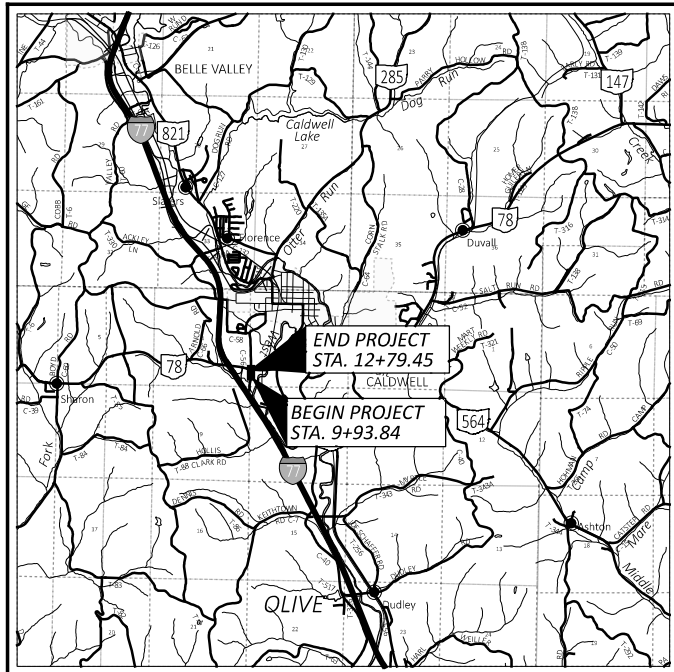


# STATE OF OHIO DEPARTMENT OF TRANSPORTATION NOB CR56 SOUTH ACCESS

NOBLE COUNTY  
OLIVE TOWNSHIP



**LOCATION MAP**

LATITUDE: 39°44'16" LONGITUDE: -81°31'37"



PORTION TO BE IMPROVED	-----
INTERSTATE HIGHWAY	=====
FEDERAL ROUTES	=====
STATE ROUTES	=====
COUNTY & TOWNSHIP ROADS	=====
OTHER ROADS	-----

**DESIGN DESIGNATION**

	CR56 (FAIRGROUND RD)	SR78 (McCONNELSVILLE RD)
CURRENT ADT (2023)	4100	7200
DESIGN YEAR ADT (2043)	4400	7700
DESIGN HOURLY VOLUME (2043)	440	770
DIRECTIONAL DISTRIBUTION	55%	55%
TRUCKS (24 HOUR B&C)	-	17%
DESIGN SPEED	35 MPH	45 MPH
LEGAL SPEED	35 MPH	45 MPH
DESIGN FUNCTIONAL CLASSIFICATION:	LOCAL ROAD	MINOR ARTERIAL
NHS PROJECT	NO	

**DESIGN EXCEPTIONS**

NONE

**ADA DESIGN WAIVERS**

NONE

**UNDERGROUND UTILITIES**  
Contact Two Working Days  
Before You Dig

**OHIO811.org**  
Before You Dig

OHIO811, 8-1-1, or 1-800-362-2764  
(Non members must be called directly)

PLAN PREPARED BY:

ENGINEER'S SEAL



**INDEX OF SHEETS:**

TITLE SHEET	P.1
TYPICAL SECTIONS	P.2
GENERAL NOTES	P.3 - P.4
MAINTENANCE OF TRAFFIC NOTES	P.5 - P.6
MAINTENANCE OF TRAFFIC DETAILS	P.7
MAINTENANCE OF TRAFFIC PLAN	P.8 - P.10
TEMPORARY SIGNAL	P.11 - P.14
DRIVE DETAILS	P.15 - P.17
GENERAL SUMMARY	P.18 - P.19
PLAN & PROFILE	P.20
INTERSECTION DETAILS	P.21
PAVEMENT JOINT DETAILS	P.22
TRAFFIC CONTROL	P.23 - P.24

STANDARD CONSTRUCTION DRAWINGS				SUPPLEMENTAL SPECIFICATIONS	SPECIAL PROVISIONS
BP-2.1	1/21/22	MT-96.11	7/21/23	800	7/19/2024
BP-2.2	1/15/21	MT-96.20	7/21/23	832	7/19/2024
BP-3.1	1/21/22	MT-97.10	4/19/19		
BP-4.1	7/19/13	MT-97.12	1/20/17		
BP-5.1	7/15/22	MT-101.60	4/26/23		
		MT-101.90	7/17/20		
F-1.1	7/19/13	MT-105.10	1/17/20		
DM-1.1	7/17/20				
		TC-71.10	4/26/23		
		TC-74.10	7/21/23		

**FEDERAL PROJECT NUMBER**

E240854

**RAILROAD INVOLVEMENT**

NONE

**PROJECT DESCRIPTION**

THE PROJECT WILL RECONSTRUCT APPROXIMATELY 285 FEET OF THE CONCRETE OF CR56 SOUTH OF SR-78. TEMPORARY ACCESS WILL BE NEEDED OFF SR 78 FOR PILOT CUSTOMERS, TEMPORARY ACCESS FOR BEST WESTERN PATRONS AND RESIDENTS AT THE END OF CR 56 ON THE SOUTH SIDE WILL HAVE ACCESS THROUGH LORIS RESTAURANT WHICH WILL REQUIRE A TEMPORARY PASS THROUGH FROM THE RESTAURANT TO THE HOTEL. 500 FEET CONCRETE PAVEMENT ALONG SR 78 WILL BE CONSTRUCTED BETWEEN STA. 380+50 AND 382+55.


**EARTH DISTURBED AREAS**


PROJECT EARTH DISTURBED AREA:	0.33 ACRES
ESTIMATED CONTRACTOR EARTH DISTURBED AREA:	0 ACRES
NOTICE OF INTENT EARTH DISTURBED AREA:	N/A ACRES

**2023 SPECIFICATIONS**

THE STANDARD SPECIFICATIONS OF THE STATE OF OHIO, DEPARTMENT OF TRANSPORTATION, INCLUDING SUPPLEMENTAL SPECIFICATIONS LISTED IN THE PLANS AND CHANGES LISTED IN THE PROPOSAL SHALL GOVERN THIS IMPROVEMENT.

I HEREBY APPROVE THESE PLANS AND DECLARE THAT THE MAKING OF THIS IMPROVEMENT WILL NOT REQUIRE THE CLOSING TO TRAFFIC OF THE HIGHWAY EXCEPT FOR THE SIDE ROADS AS DESCRIBED ON SHEETS P.8-P.10 AND THAT PROVISIONS FOR THE MAINTENANCE AND SAFETY OF TRAFFIC WILL BE AS SET FORTH ON THE PLANS AND ESTIMATES.

APPROVED   
DATE 11/5/2024 DISTRICT DEPUTY DIRECTOR,  
DEPARTMENT OF TRANSPORTATION

APPROVED   
DATE 11/5/2024 DIRECTOR, DEPARTMENT  
OF TRANSPORTATION

TITLE SHEET

DESIGN AGENCY



DESIGNER  
ASN

REVIEWER  
MAG 09/13/23

PROJECT ID  
118541

SHEET TOTAL  
P.1 P.24

NOB-CR56 SOUTH ACCESS

MODEL: Sheet\_SurvF1 PAPER SIZE: 17x11 (in.) DATE: 11/7/2024 TIME: 4:30:16 PM USER: anussengen C:\Noble County\_Eng\0125753A.00 - NOB-CR56 South Access\118541\400-Engineering\Roadway\Sheets\118541\_GT001.dgn