PID #6102
STATE JOB#048900

PORTAGE COUNTY POR-224-0.00	OHIO F.H.W.A. REGION 5
HES-000S(31)	FEDERAL PROJECT

R/W PLAN

HES-000S(31)

All reference in the plan appearing as POR-224-0.00 should be considered to read SUM-224-16.91/POR-224-0.00 throughout.

FUNDS: HES

STATE OF OHIO
DEPARTMENT OF TRANSPORTATION
SUM-224-16.91/POR-224-0.00
SPRINGFIELD TOWNSHIP/SUFFIELD TOWNSHIP
SUMMIT COUNTY/PORTAGE COUNTY

CONVENTIONAL SIGNS

County Line
Township Line
Section Line
Corporation Line or
Fence Line (existing) (proposed)
Center Line
Trees, Stumps, (to be removed)
Utility Poles: Telephone, Power, Light

Limited Access (only) LA
Right of Way (only) RW
Limited Access & Right of Way LA & RW
Existing Right of Way R/W
Property Line (in existing fence)
Railroad or
Guardrail (existing) (proposed)

INDEX OF SHEETS

PROPERTY MAP & R/W SUMMARY 1
DETAIL SHEET 2-4

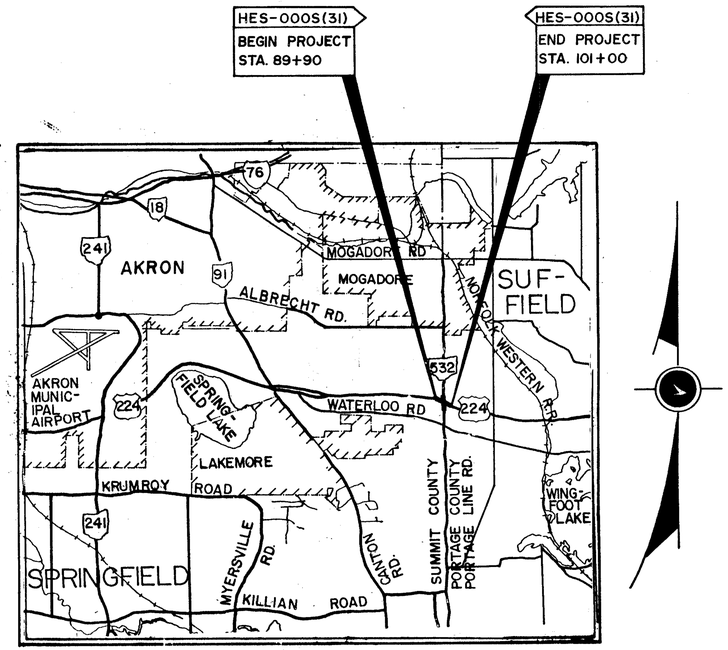

LOCATION MAP

SCALE IN MILES

0 3/4 1 1/2 2 1/4 3

Portion to be improved
State & Federal Routes
Other Roads

Approved
Date Assistant Deputy Director for Real Estate

Approved
Date Director, Department of Transportation

PREPARED BY:
ADLAKA AND ASSOCIATES
ENGINEERS AND SURVEYORS

Project
Date of Letting 198 , Contract No.

SEAL

DEPARTMENT OF TRANSPORTATION
FEDERAL HIGHWAY ADMINISTRATION

APPROVED:

DIVISION ADMINISTRATOR DATE

PID #6102
STATE JOB#048900

PORTAGE COUNTY POR-224-0.00	OHIO F.H.W.A. REGION 5
HES-000S(31)	FEDERAL PROJECT

R/W PLAN

HES-000S(31)

All reference in the plan appearing as POR-224-0.00 should be considered to read SUM-224-16.91/POR-224-0.00 throughout.

FUNDS: HES

STATE OF OHIO
DEPARTMENT OF TRANSPORTATION
SUM-224-16.91/POR-224-0.00
SPRINGFIELD TOWNSHIP/SUFFIELD TOWNSHIP
SUMMIT COUNTY/PORTAGE COUNTY

CONVENTIONAL SIGNS

County Line
Township Line
Section Line
Corporation Line or
Fence Line (existing) (proposed)
Center Line
Trees, Stumps, (to be removed)
Utility Poles: Telephone, Power, Light

Limited Access (only) LA
Right of Way (only) RW
Limited Access & Right of Way LA & RW
Existing Right of Way R/W
Property Line (in existing fence)
Railroad or
Guardrail (existing) (proposed)

INDEX OF SHEETS

PROPERTY MAP & R/W SUMMARY 1
DETAIL SHEET 2-4

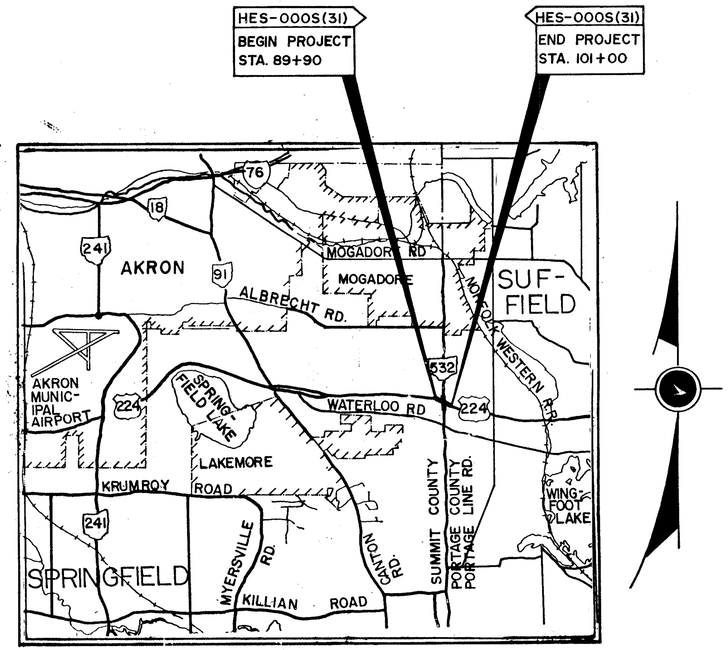

LOCATION MAP

SCALE IN MILES

0 3/4 1 1/2 2 1/4 3

Portion to be improved
State & Federal Routes
Other Roads

Approved
Date Assistant Deputy Director for Real Estate

Approved
Date Director, Department of Transportation

PREPARED BY:
ADLAKA AND ASSOCIATES
ENGINEERS AND SURVEYORS

Project
Date of Letting 198 , Contract No.

SEAL

DEPARTMENT OF TRANSPORTATION
FEDERAL HIGHWAY ADMINISTRATION

APPROVED:

DIVISION ADMINISTRATOR DATE

CALC. BY SJR DATE 9/14/88	POR-224-0.00	OHIO	24/26
CHKD. BY MSB DATE 9/15/88		FHWA REGION 5	1/4

PORTAGE COUNTY
R/W PLAN

PROPERTY MAP

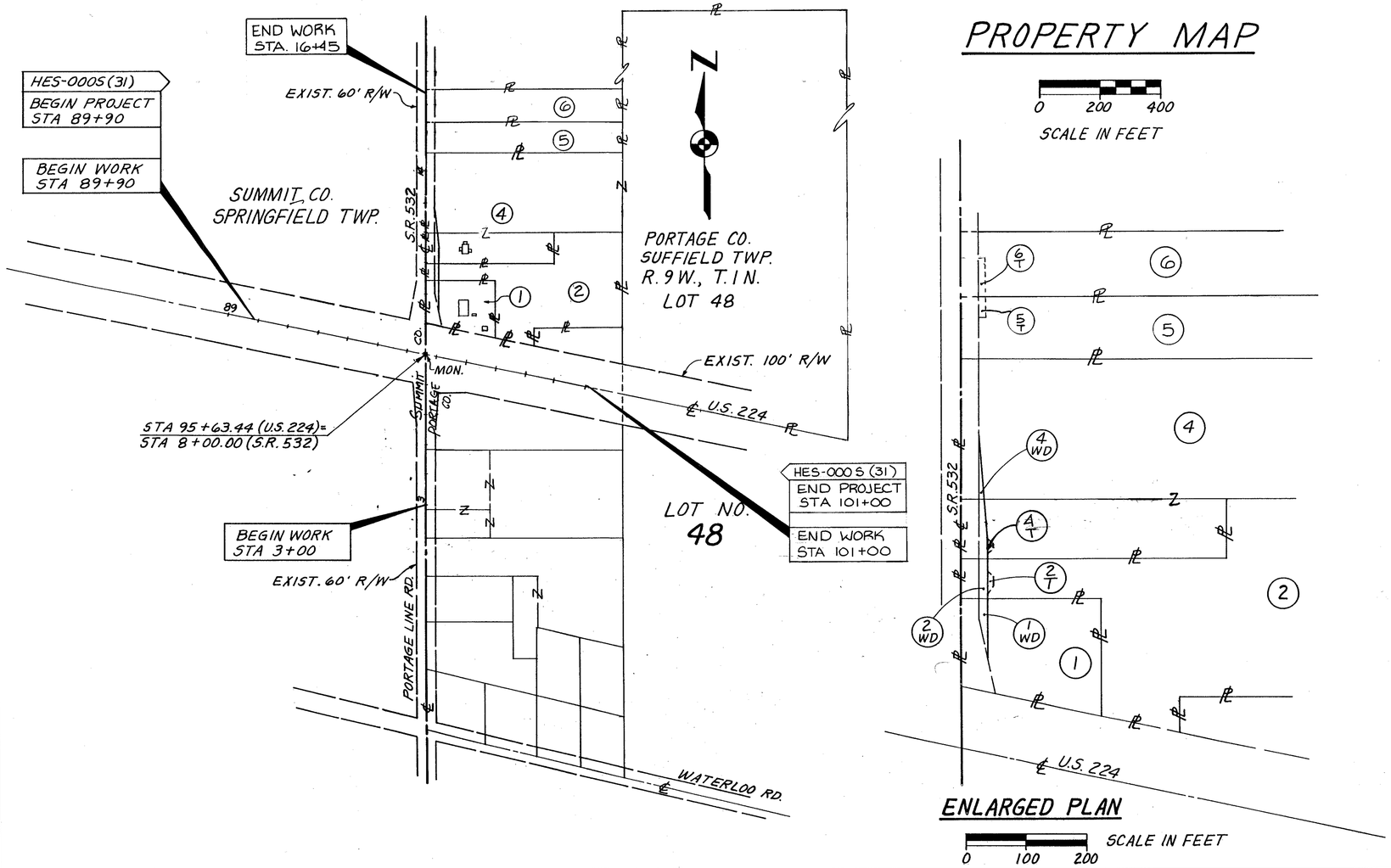

(1) B.P. OIL COMPANY
(2) G.W. SEABECK
(4) ST. NICHOLAS RUSSIAN ORTHODOX GREEK CATHOLIC CHURCH OF AKRON
(5) JACK E. & JEANETTE A. SHAUB
(6) DENNIS C. McCLUSKEY

NOTE: THE LOCATIONS OF THE UNDERGROUND UTILITIES ON THESE PLANS ARE AS OBTAINED FROM THE OWNERS OF THE UTILITIES AS REQUIRED BY SECTION 153.64, ORC.

UTILITY OWNERS

GAS	EAST OHIO GAS CO. 2100 EASTWOOD AVE AKRON, OHIO 44305
ELECTRIC	OHIO EDISON BUILDING ONE 76 S. MAIN ST. AKRON, OHIO 44308
TELEPHONE	OHIO BELL TELEPHONE CO. 2525 STATE RD. CUYAHOGA FALLS, OHIO 44223

TOTAL NUMBER OF
5 OWNERSHIP
0 TOTAL TAKES
0 OWNERSHIPS WITH STRUCTURES INVOLVED
0 OWNERSHIPS WITH "P" ITEMS.

SUMMARY OF ADDITIONAL RIGHT OF WAY

PARCEL NO.	OWNER	OWNERS RECORD BOOK	OWNERS RECORD PAGE	RECORD AREA Ac.	TOTAL P.R.O. Ac.	GROSS TAKE Ac.	P.R.O. IN TAKE Ac.	NET TAKE Ac.	STRUCTURE	NET RESIDUE LEFT	NET RESIDUE RIGHT	TYPE FUND	REMARKS & PERSONALITY	AS ACQUIRED BOOK	AS ACQUIRED PAGE
1-WD	B.P. OIL COMPANY, AN OHIO CORPORATION	1100	539	0.889	0.138	0.072	0.059	0.013	S		0.738	HES			
2-WD	GEORGE W. SEABECK	1013	564	3.274	0.046	0.069	0.046	0.023	S		3.205	HES			
2-T	GEORGE W. SEABECK					0.009		0.009				HES	RECONSTRUCT DRIVE		
4-WD	ST. NICHOLAS ORTHODOX GREEK CATHOLIC	1106	872	31.044	1.973	0.180	0.139	0.041			29.030	HES			
4-T	CATHOLIC CHURCH OF EAST AKRON, OHIO AKA ST.	934	999			0.003		0.003				HES	RECONSTRUCT DRIVE		
	NICHOLAS RUSSIAN ORTHODOX GREEK CATHOLIC	912	545												
	CHURCH OF AKRON, AKA ST. NICHOLAS ORTHODOX CHURCH OF MOGADORE, OHIO														
5-T	JACK E. SHAUB & JEANETTE A.	885	551	1.500	0.068	0.006	—	0.006			1.432		RECONSTRUCT DRIVE		
	SHAUB														
6-T	ELDER DAY CARE & RESPITE	1117	289	1.667	0.076	0.018	—	0.018			1.591		RECONSTRUCT DRIVE		
	CENTER, INC. AN OHIO CORPORATION														

FUNDS: HES

REV.	DATE	DESCRIPTION
	1-27-92	REV. NAME PCL 1WD, 4WD & 6WD
		DEL. PCL 3WD, REVISED PCL 4WD
		DEL. PCL 5-T ADD PCL 4-T
	11-5-91	REV. WORK LIMITS, ADD PCL 5T & 6T

CALC. BY: DATE:	POR-224-0.00	OHIO
CHKD. BY: DATE:		FHWA REGION 5

25/26

PORTAGE COUNTY
R/W PLAN

2/4

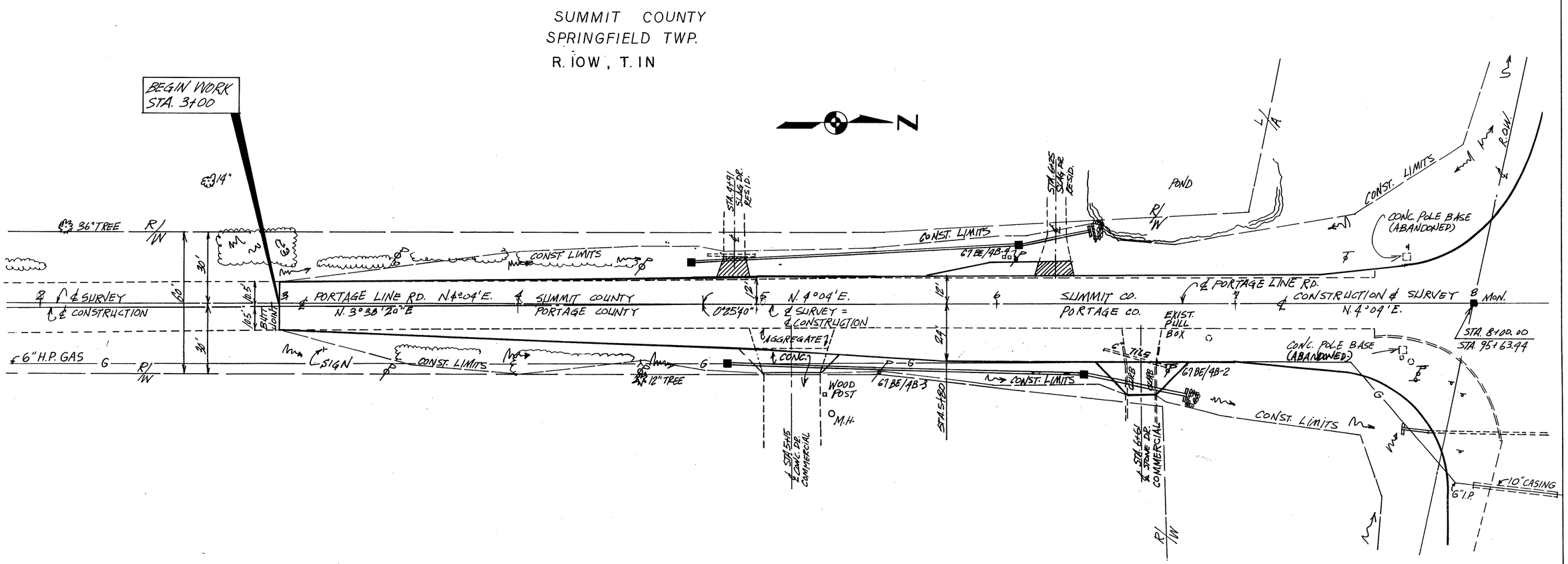

PORTAGE COUNTY
SUFFIELD TWP.
R.9W, T.1N, LOT 48

0 20 40
SCALE IN FEET

FUNDS: HES

REV.	DATE	DESCRIPTION

RIGHT OF WAY - STA 3+00 TO STA 8+00

CALC. BY SJR DATE 9/14/88	POR-224-0.00	OHIO
CHKD. BY MSB DATE 9/15/88		FHWA REGION 5

25A / 26

PORTAGE COUNTY
R/W PLAN

3 / 4

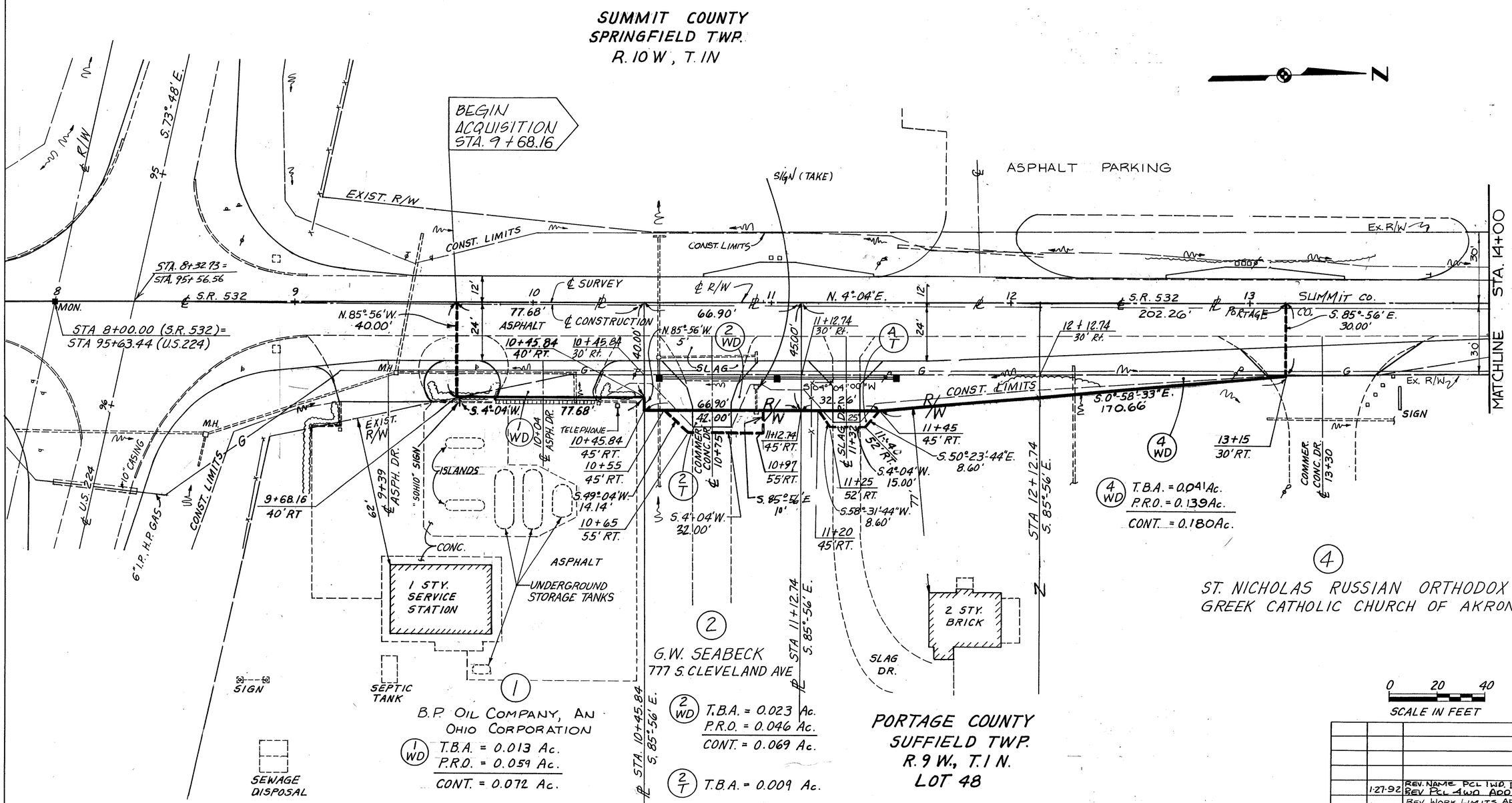

0 20 40
SCALE IN FEET

FUNDS: HES

REV.	DATE	DESCRIPTION
	1-27-92	REV. NAME PCL 1WD, DEL PCL 3WD & T
		REV. PCL 4WD ADD PCL 4-T
	11-5-91	REV. WORK LIMITS ADD PCL. 5-T 6-T

RIGHT OF WAY - STA 8+00 TO STA 14+35

POR-224-0.00	OHIO	26/26
	FHWA REGION 5	
	FEDERAL PROJECT	4/4

PORTAGE COUNTY
R/W PLAN

SUMMIT COUNTY
SPRINGFIELD TOWNSHIP
R-10W T-1N

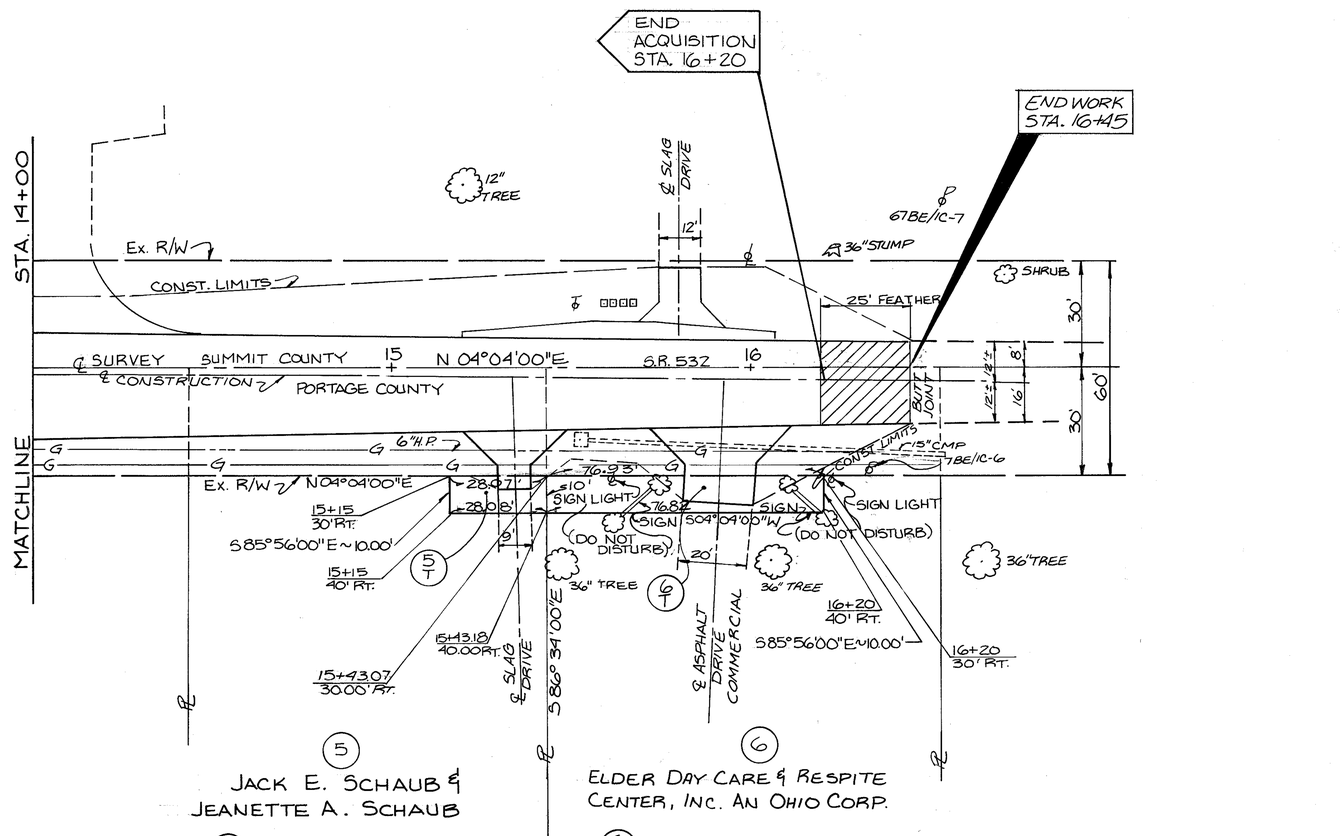

5

JACK E. SCHAUB &
JEANETTE A. SCHAUB

5T T.B.A.= 0.006 Ac.

6

ELDER DAY CARE & RESPITE
CENTER, INC. AN OHIO CORP.

6T T.B.A.= 0.018 Ac.

PORTAGE COUNTY
SUFFIELD TOWNSHIP
R-9W T-1N
LOT 48

0 20 40
SCALE IN FEET

FUNDS
HES

DATE	DESCRIPTION
1-27-92	REV. NAME PCL 6-T
11-5-91	REV. WORK LIMITS, ADD. PCL 5-T & 6-T

RIGHT-OF-WAY STA 14+00 TO STA. 16+45

528649