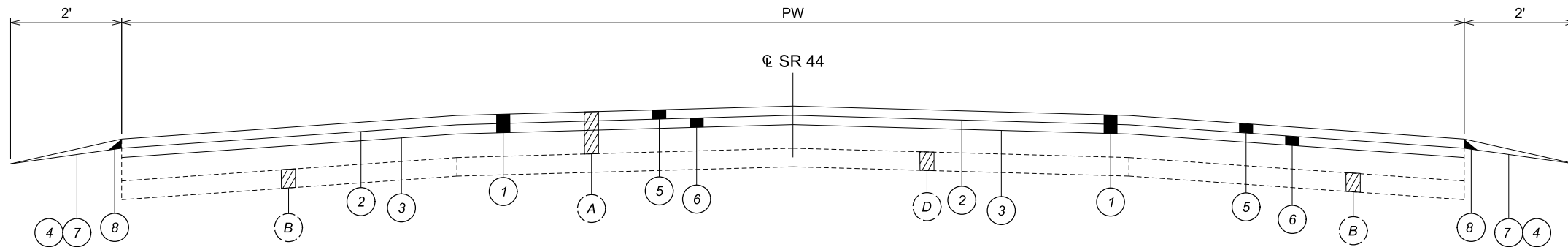


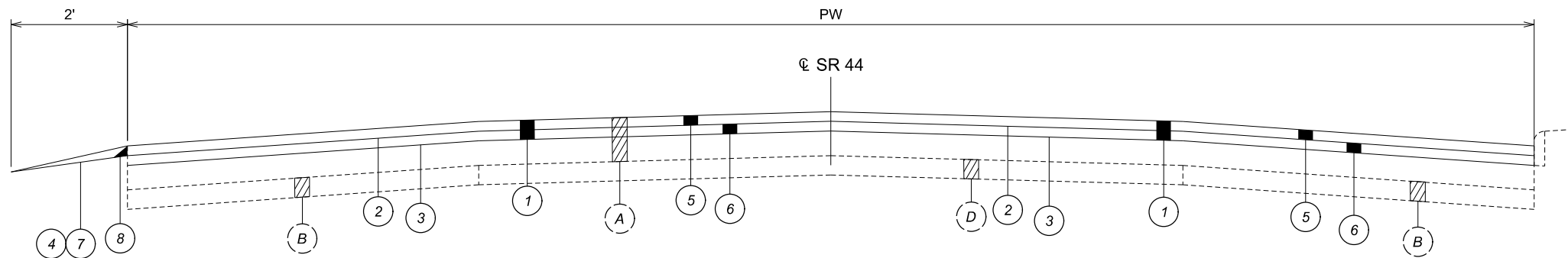
TYPICAL SECTION 1

SR 44			
S.L.M		AVG. PW	LENGTH
FROM	TO	(FT)	(MILE)
0.00	2.60	30	2.60



TYPICAL SECTION 2A

SR 44			
S.L.M		AVG. PW	LENGTH
FROM	TO	(FT)	(MILE)
2.60	2.76	30	0.16



TYPICAL SECTION 2B

SR 44			
S.L.M		AVG. PW	LENGTH
FROM	TO	(FT)	(MILE)
2.76	2.89	40	0.13

LEGEND

- | | | | |
|---|--|-----|--|
| ① | ITEM 254, PAVEMENT PLANING, ASPHALT CONCRETE (T=3") | (A) | EXISTING BITUMINOUS CONCRETE |
| ② | ITEM 407, NON-TRACKING TACK COAT @ 0.06 GAL/SY | (B) | EXISTING REINFORCED CONCRETE (T=10"-12") |
| ③ | ITEM 407, NON-TRACKING TACK COAT @ 0.09 GAL/SY | (C) | EXISTING PLANT MIX BITUMINOUS CONCRETE |
| ④ | ITEM 408, PRIME COAT, AS PER PLAN @ 0.40 GAL/SY | (D) | EXISTING BRICK |
| ⑤ | ITEM 441, ASPHALT CONCRETE SURFACE COURSE, TYPE 1, (446), AS PER PLAN, PG70-22M (T=1 1/4") | (E) | EXISTING AGGREGATE BASE |
| ⑥ | ITEM 441, ASPHALT CONCRETE INTERMEDIATE COURSE, TYPE 2, (446) (T=1 3/4") | (F) | SUBBASE |
| ⑦ | ITEM 617, COMPACTED AGGREGATE, AS PER PLAN | (G) | ASPHALT BASE |
| ⑧ | SAFETY EDGE, SEE SCD BP-3.2 | | |

TYPICAL SECTIONS

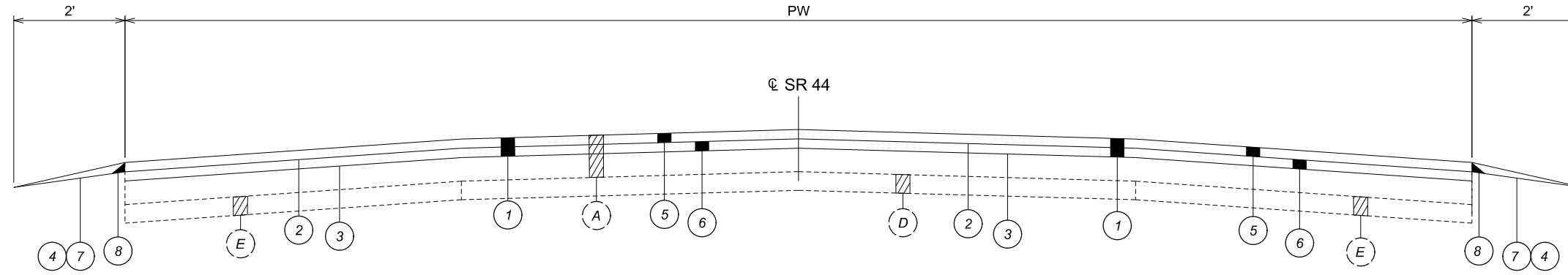
POR-44-0.00

MODEL: Sheet PAPER SIZE: 17x11 (in.) DATE: 11/30/2021 TIME: 9:41:46 AM USER: sdudek
 p:\v\hobol-pw-bentley.com\shahodol-pw-02\Documents\01 Active Projects\Distict 04\Porlage\96555\400-Engineering\Roadway\Sheets\96555_GY001.dgn

DESIGN AGENCY

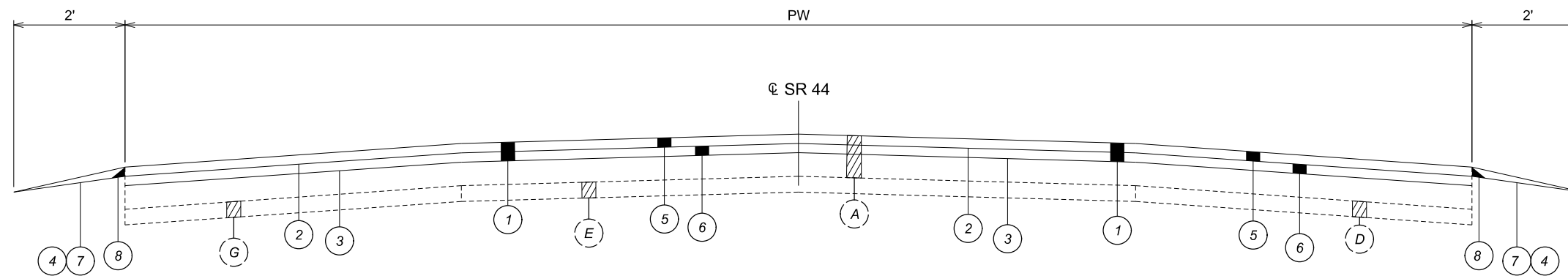


DESIGNER
JEC
 REVIEWER
MJA 08-03-21
 PROJECT ID
102394
 SHEET TOTAL
P.2 24



TYPICAL SECTION 3

SR 44			
S.L.M		AVG. PW (FT)	LENGTH (MILE)
FROM	TO		
2.91	2.97	50	0.06
2.97	6.90	32	3.93
6.90	6.97	40	0.07
6.97	7.00	45	0.03
7.00	7.05	40	0.05
7.05	7.62	32	0.57
7.62	7.65	35	0.03



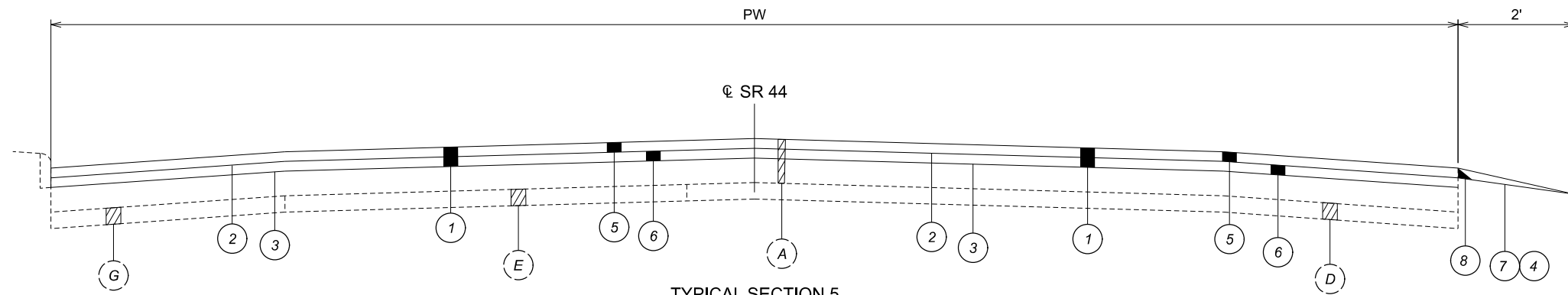
TYPICAL SECTION 4

SR 44			
S.L.M		AVG. PW (FT)	LENGTH (MILE)
FROM	TO		
7.65	7.71	46	0.06

LEGEND

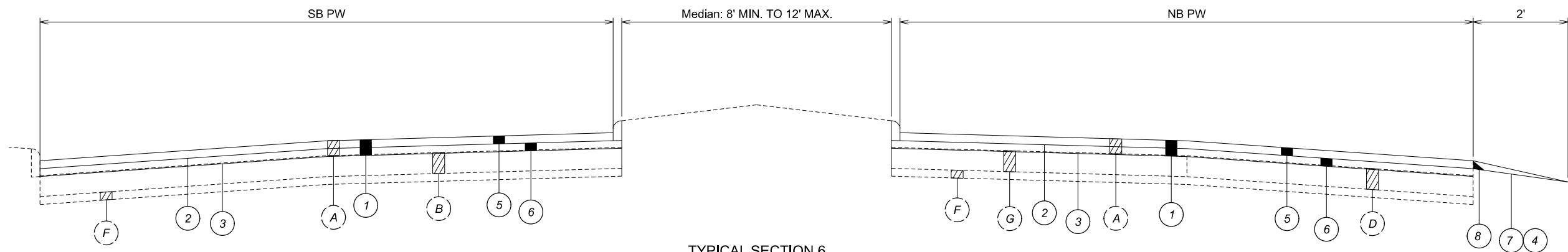
- | | | | |
|---|---|---|--|
| ① | ITEM 254, PAVEMENT PLANING, ASPHALT CONCRETE (T=3") | Ⓐ | EXISTING BITUMINOUS CONCRETE |
| ② | ITEM 407, NON-TRACKING TACK COAT @ 0.06 GAL/SY | Ⓑ | EXISTING REINFORCED CONCRETE (T=10"-12") |
| ③ | ITEM 407, NON-TRACKING TACK COAT @ 0.09 GAL/SY | Ⓒ | EXISTING PLANT MIX BITUMINOUS CONCRETE |
| ④ | ITEM 408, PRIME COAT, AS PER PLAN @ 0.40 GAL/SY | Ⓓ | EXISTING BRICK |
| ⑤ | ITEM 441, ASPHALT CONCRETE SURFACE COURSE, TYPE 1, (446), AS PER PLAN, PG70-22M (T=1¼") | Ⓔ | EXISTING AGGREGATE BASE |
| ⑥ | ITEM 441, ASPHALT CONCRETE INTERMEDIATE COURSE, TYPE 2, (446) (T=1¾") | Ⓕ | SUBBASE |
| ⑦ | ITEM 617, COMPACTED AGGREGATE, AS PER PLAN | Ⓖ | ASPHALT BASE |
| ⑧ | SAFETY EDGE, SEE SCD BP-3.2 | | |





TYPICAL SECTION 5

SR 44			
S.L.M		AVG. PW (FT)	LENGTH (MILE)
FROM	TO		
7.81	7.96	40	0.15
7.96	8.03	50	0.07
8.03	8.18	40	0.15
8.18	8.29	62	0.11



TYPICAL SECTION 6

SR 44			
S.L.M		AVG. PW (FT)	LENGTH (MILE)
FROM	TO		
8.29	8.37	40 (SB)	0.08
8.29	8.37	40 (NB)	0.08

LEGEND

- | | |
|---|--|
| ① ITEM 254, PAVEMENT PLANING, ASPHALT CONCRETE (T=3") | Ⓐ EXISTING BITUMINOUS CONCRETE |
| ② ITEM 407, NON-TRACKING TACK COAT @ 0.06 GAL/SY | Ⓑ EXISTING REINFORCED CONCRETE (T=10"-12") |
| ③ ITEM 407, NON-TRACKING TACK COAT @ 0.09 GAL/SY | Ⓒ EXISTING PLANT MIX BITUMINOUS CONCRETE |
| ④ ITEM 408, PRIME COAT, AS PER PLAN @ 0.40 GAL/SY | Ⓓ EXISTING BRICK |
| ⑤ ITEM 441, ASPHALT CONCRETE SURFACE COURSE, TYPE 1, (446), AS PER PLAN, PG70-22M (T=1¼") | Ⓔ EXISTING AGGREGATE BASE |
| ⑥ ITEM 441, ASPHALT CONCRETE INTERMEDIATE COURSE, TYPE 2, (446) (T=1¾") | Ⓕ SUBBASE |
| ⑦ ITEM 617, COMPACTED AGGREGATE, AS PER PLAN | Ⓖ ASPHALT BASE |
| ⑧ SAFETY EDGE, SEE SCD BP-3.2 | |



UTILITIES

THE CONTRACTOR SHALL USE THE FOLLOWING PROCEDURE AT EACH LOCATION WHERE WORK IS PERFORMED, IN ACCORDANCE WITH SECTIONS 105.07 AND 107.16 IN THE CONSTRUCTION AND MATERIALS SPECIFICATIONS.

THE CONTRACTOR SHALL NOTIFY THE PROJECT ENGINEER, OHIO811, THE OHIO DEPARTMENT OF TRANSPORTATION DISTRICT 4 HEADQUARTERS (MICHELLE CHANEY AT 330-786-2267) AND ALL NON REGISTERED UTILITY OWNERS AT LEAST TWO (2) WORKING DAYS PRIOR TO COMMENCING CONSTRUCTION OPERATIONS IN ALL AREAS.

THE LOCATION OF EXISTING UNDERGROUND UTILITIES ARE NOT SHOWN ON THE PLANS, BUT CAN BE OBTAINED FROM THE OWNERS OF THE UTILITIES. THE CONTRACTOR IS RESPONSIBLE FOR ANY DAMAGE TO UTILITIES.

AT&T
 THE OHIO BELL
 TELEPHONE COMPANY
 ATTN: STEVEN HYLTON
 50 W. BOWERY ST.
 6TH FLOOR
 AKRON, OH 44308
 330-384-3055
 330-631-7485 CELL
 sh1513@att.com

CHARTER COMMUNICATIONS
 ATTN: RON ICKES
 5520 WHIPPLE AVE. NW
 NORTH CANTON, OH 44720
 330-494-9200
 216-392-7964 CELL
 Ron.Ickes@charter.com

DOMINION ENERGY
 ATTN: MICAH RISACHER
 320 SPRINGSIDE DRIVE
 SUITE 320
 AKRON, OH 44333
 330-664-2638
 440-371-1533 CELL
 Micah.J.Risacher@dominionenergy.com

OHIO EDISON
 ATTN: AMANDA TURNER
 1910 W. MARKET STREET
 BUILDING #1
 AKRON, OH 44313
 330-436-4093 OFFICE
 330-388-5291 CELL
 turnera@firstenergycorp.com
 mccluskyk@firstenergycorp.com

OWS ACQUISITION CO.
 ENERVEST OPERATION L.L.C.
 ATTN: TROY VALASEK
 1748 SALTWELL ROAD NW
 DOVER, OH 44622
 330-587-1009
 tvalasek@owsacq.com

PORTAGE COUNTY
 WATER RESOURCES
 ENGINEER MANAGER
 ATTN: JONATHAN VENCE
 449 SOUTH MERIDIAN STREET
 P.O. BOX 1217
 RAVENNA, OH 44266-1217
 (330) 297-3677
 jvence@portageco.com

SUDDENLINK COMMUNICATIONS
 ATTN: BILL BROWN
 1737 7TH ST.
 PARKERSBURG, WV 26101
 304-588-7782
 william.brown@alticeusa.com

WORK LIMITS

THE WORK LIMITS SHOWN ON THESE PLANS ARE FOR PHYSICAL CONSTRUCTION ONLY. PROVIDE THE INSTALLATION AND OPERATION OF ALL WORK ZONE TRAFFIC CONTROL AND WORK ZONE TRAFFIC CONTROL DEVICES REQUIRED BY THESE PLANS WHETHER INSIDE OR OUTSIDE THESE WORK LIMITS.

PROFILE AND ALIGNMENT

PLACE THE PROPOSED PAVEMENT TO FOLLOW THE ALIGNMENT AND PROFILE OF THE EXISTING PAVEMENT. PLACE THE PROPOSED ASPHALT CONCRETE OVERLAY AS SHOWN ON THE TYPICAL SECTIONS.

ITEM 408 - PRIME COAT, AS PER PLAN

APPLY "MC-70" AT A RATE OF 0.4 GALLONS PER SQUARE YARD, OR AS DETERMINED BY THE ENGINEER, TO THE COMPLETED COMPACTED AGGREGATE SHOULDER.

FIELD DRIVEWAYS

THIS ITEM WILL CONSIST OF PLACING ITEM 411, STABILIZED CRUSHED AGGREGATE. THE CONTRACTOR WILL NOT BE PERMITTED TO LEAVE A DIFFERENCE IN ELEVATION BETWEEN THE MAINLINE ASPHALT SURFACE COURSE AND THE EXISTING FIELD DRIVEWAYS. FIELD DRIVES WILL BE PLACED AFTER THE COMPLETION OF THE SURFACE COURSE AND SHALL HAVE AN AVERAGE 2 INCH THICKNESS. ALL GRADING TOOLS, EQUIPMENT, MATERIALS, AND INCIDENTALS REQUIRED TO LAYOUT AND CONSTRUCT THE FIELD DRIVES WILL BE INCLUDED IN THE UNIT PRICE BID FOR ITEM 411, AGGREGATE BASE. AN ESTIMATED QUANTITY OF 5 CU. YD. HAS BEEN CARRIED TO THE GENERAL SUMMARY.

ITEM 617 - COMPACTED AGGREGATE, AS PER PLAN

IN LOW SHOULDER AREAS EXCEEDING 1", AND ADJACENT TO THE SAFETY EDGE, OR AS DIRECTED BY THE ENGINEER, RECYCLED ASPHALT PAVEMENT (RAP) SHALL BE USED IN AREAS ADJACENT TO THE PAVED BERM. THE RAP SHALL HAVE A MINIMUM PG CONTENT OF 4.5% AND MEET THE FOLLOWING GRADATION. ONCE THE STOCKPILE MEETS THE GRADATION, THE PG CONTENT OF THE RAP SHALL BE DETERMINED PER 441.03. THE RAP ANALYSIS MUST BE SUBMITTED TO THE ENGINEER FOR APPROVAL 2 WEEKS PRIOR TO USE. METHOD OF MEASUREMENT SHALL BE AS PER 617.06. PLACEMENT AND COMPACTION SHALL MEET THE REQUIREMENTS OF ITEM 617. ALL MATERIALS, LABOR, EQUIPMENT, TOOLS AND INCIDENTALS NECESSARY TO COMPLETE THE WORK SHALL BE INCLUDED IN THE UNIT PRICE BID FOR ITEM 617 COMPACTED AGGREGATE, AS PER PLAN.

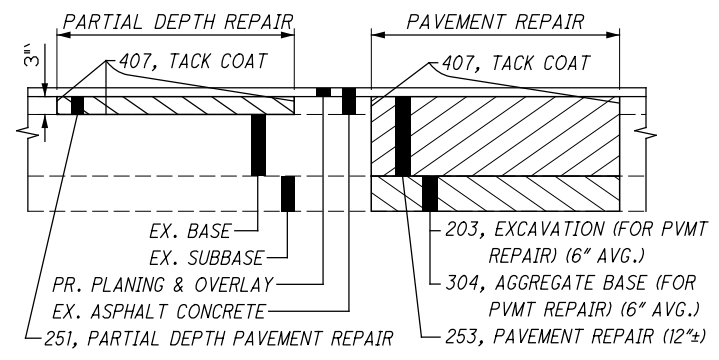
MODIFIED GRADATION SHALL APPLY:

SIEVE	TOTAL PERCENT PASSING
1- 1/2"	100
3/4"	50-100
NO. 4	35-70
NO. 30	9-33
NO. 200	0-13

ITEM 251 - PARTIAL DEPTH PAVEMENT REPAIR (441)

A QUANTITY OF THIS ITEM SHALL BE PROVIDED FOR USE AS DIRECTED BY THE ENGINEER. THE ITEM SHALL CONSIST OF REPAIRING EXISTING LOCATIONS EXHIBITING SURFACE DETERIORATION AND PLACING ITEM 441 ASPHALT CONCRETE, TYPE 2. THE ASPHALT CONCRETE SHALL BE COMPACTED WITH A TYPE I PNEUMATIC TIRE ROLLER AND A STEEL WHEEL ROLLER AS PER 401.13. IT IS NOT THE INTENT TO REPAIR EVERY DETERIORATED AREA WITHIN THE PROJECT. PAVEMENT REPAIRS WILL BE MARKED IN THE FIELD BY THE PROJECT ENGINEER ACCORDING TO CMS 251.02. MINIMUM WIDTH IS 2'. UNLESS OTHERWISE DIRECTED BY THE ENGINEER, THIS ITEM SHALL BE PERFORMED AFTER THE COMPLETION OF MAINLINE PAVEMENT PLANING. ALSO, THIS ITEM SHALL COMMENCE WITHIN 7 DAYS OF THE COMPLETION OF MAINLINE PAVEMENT PLANING. PAYMENT SHALL BE BASED ON THE ACTUAL NUMBER OF SQUARE YARDS OF PAVEMENT REPAIR. THE FOLLOWING ESTIMATED QUANTITY HAS BEEN CARRIED TO THE GENERAL SUMMARY:

251, PARTIAL DEPTH PAVEMENT REPAIR (441), 1600 SQ. YD.



ITEM 253 - PAVEMENT REPAIR

A QUANTITY OF THIS ITEM SHALL BE PROVIDED FOR USE AS DIRECTED BY THE ENGINEER. THIS ITEM SHALL CONSIST OF CUTTING AND REMOVING DETERIORATED PAVEMENT FULL DEPTH AND PLACING 12" 301 ASPHALT CONCRETE BASE, PG64-22. THE MAXIMUM COMPACTED DEPTH OF ANY ONE LAYER SHALL BE 6 INCHES. UNLESS OTHERWISE DIRECTED BY THE ENGINEER, THIS ITEM SHALL BE PERFORMED AFTER THE COMPLETION OF MAINLINE PAVEMENT PLANING. ALSO, THIS ITEM SHALL COMMENCE WITHIN 7 DAYS OF THE COMPLETION OF MAINLINE PAVEMENT PLANING. IT IS NOT THE INTENT TO REPAIR EVERY DETERIORATED AREA WITHIN THE PROJECT. THE ENGINEER SHALL DETERMINE WHICH AREAS ARE TO BE REPAIRED. PAYMENT SHALL BE BASED ON THE ACTUAL NUMBER OF SQUARE YARDS OF PAVEMENT REMOVED AND REPLACED TO THE LIMITS DESIGNATED BY THE ENGINEER. THE FOLLOWING ESTIMATED QUANTITY HAS BEEN CARRIED TO THE GENERAL SUMMARY:

253, PAVEMENT REPAIR, 140 SQ YD

ITEM 203 - EXCAVATION (FOR PAVEMENT REPAIR)

THIS ITEM OF WORK SHALL CONSIST OF REMOVING AND DISPOSING OF ALL UNSUITABLE MATERIAL BY EXCAVATING THE EXISTING SUBGRADE AND SUBBASE TO AN AVERAGE DEPTH OF 6 INCHES OR AS DIRECTED BY THE ENGINEER. EXACT LIMITS OF REMOVAL SHALL BE DETERMINED BY THE ENGINEER. ALL EQUIPMENT, LABOR, TOOLS, AND INCIDENTALS NECESSARY TO COMPLETE THIS ITEM SHALL BE INCLUDED IN THE UNIT PRICE BID FOR ITEM 203 EXCAVATION (FOR PAVEMENT REPAIR). THE FOLLOWING ESTIMATED QUANTITY HAS BEEN CARRIED TO THE GENERAL SUMMARY:

203, EXCAVATION (FOR PAVEMENT REPAIR) 25 CU YD

ITEM 304 - AGGREGATE BASE (FOR PAVEMENT REPAIR)

THE FOLLOWING ESTIMATED QUANTITY HAS BEEN PROVIDED AND SHALL BE USED AS DIRECTED BY THE ENGINEER TO BACKFILL AREAS WHICH WERE EXCAVATED UNDER ITEM 203 EXCAVATION (FOR PAVEMENT REPAIR). THE FOLLOWING ESTIMATED QUANTITY HAS BEEN CARRIED TO THE GENERAL SUMMARY:

304, AGGREGATE BASE (FOR PAVEMENT REPAIR) 25 CU YD

RUMBLE STRIPES

THE FOLLOWING ESTIMATED QUANTITIES HAS BEEN CARRIED TO THE GENERAL SUMMARY FOR USE ALONG SR 44 WITHIN THE PROJECT LIMITS FROM:

- EDGE LINE:
SR 44: SLM 0.00 TO SLM 2.41
- CENTER LINE:
SR 44: SLM 0.00 TO SLM 2.41

ITEM 618, RUMBLE STRIPES, EDGE LINE	4.82 MILES
ITEM 618, RUMBLE STRIPES, CENTER LINE	2.41 MILES
ITEM 874, LONGITUDINAL JOINT PREPARATION	12,730 FEET

LINEAR GRADING

AREAS WHERE THE SHOULDER IS HIGHER THAN THE EDGE OF PAVEMENT WILL BE GRADED TO PROVIDE POSITIVE DRAINAGE. THIS WORK WILL ONLY BE PERFORMED IN AREAS NECESSARY AND WILL NOT BE PERFORMED ON THE ENTIRE PROJECT. AREAS FOR THE WORK WILL BE MARKED BY THE PROJECT ENGINEER. UNDER NO CIRCUMSTANCES WILL THIS WORK BE PERFORMED CONCURRENTLY WITH ANY OTHER OPERATION.

GRADING WILL BE ACCOMPLISHED BY THE REMOVAL OF MATERIAL TO PROVIDE A 0.08 POSITIVE SLOPE. THE GRADED AREAS WILL BE COMPACTED TO A SUFFICIENT DENSITY TO PREVENT EROSION UNTIL SEEDING AND MULCHING IS PERFORMED. ALL EXCESS MATERIAL WILL BE REMOVED FROM THE BERMS AND WILL BE DISPOSED OF OFF THE PROJECT BY THE CONTRACTOR.

SEEDING AND MUCHING, FERTILIZER AND LIME WILL BE PERFORMED WITHIN A PERIOD NOT TO EXCEED 10 DAYS AFTER THE LINEAR GRADING.

THE QUANTITY OF ITEM 209 IS NOT PERMITTED TO BE INCREASED. REDUCTIONS IN QUANTITIES ARE PERMITTED AS DETERMINED BY THE PROJECT ENGINEER.

ALL MATERIALS, LABOR, EQUIPMENT, TOOLS, AND INCIDENTALS NECESSARY TO COMPLETE THIS WORK WILL BE INCLUDED IN THE UNIT PRICE FOR THE PERTINENT BID ITEM. THE FOLLOWING QUANTITIES HAVE BEEN CARRIED TO THE GENERAL SUMMARY:

- 209, LINEAR GRADING, 403 STA.
- 659, SEEDING AND MULCHING, 22,390 SQ YD
- 659, COMMERCIAL FERTILIZER, 3.02 TON
- 659, LIME, 4.62 ACRES
- 659, WATER, 120.90 M. GAL.

PAVEMENT MARKING LANE WIDTHS

THE NORMAL LANE WIDTH FOR THE PAVEMENT MARKINGS ON THIS PROJECT SHALL BE AS FOLLOWS [AT LEAST 3 DAYS PRIOR TO PERFORMING THE WORK, CONTACT THE TRAFFIC OFFICE AT 330-786-3147 TO CONFIRM THE WIDTHS]:

- ROUTE 44 S.L.M. 0.00 TO S.L.M. 2.76 LANE WIDTH 11'
- ROUTE 44 S.L.M. 2.76 TO S.L.M. 8.35 LANE WIDTH 12'

PAVEMENT MARKING DETAILS

THE PAVEMENT MARKING DETAIL SHEETS WILL BE SUPPLIED TO THE CONTRACTOR AT THE PRE-CONSTRUCTION MEETING. FOR ANY LOCATIONS THAT PAVEMENT MARKING DETAILS ARE NOT BEEN MADE AVAILABLE TO THE CONTRACTOR, IT WILL BE THE CONTRACTORS RESPONSIBILITY TO PUT BACK NEW PAVEMENT MARKINGS IN THE ORIGINAL LOCATIONS.

DESIGN AGENCY



DESIGNER

JEC

REVIEWER

MJA 08-03-21

PROJECT ID

102394

SHEET TOTAL

P.5 24

