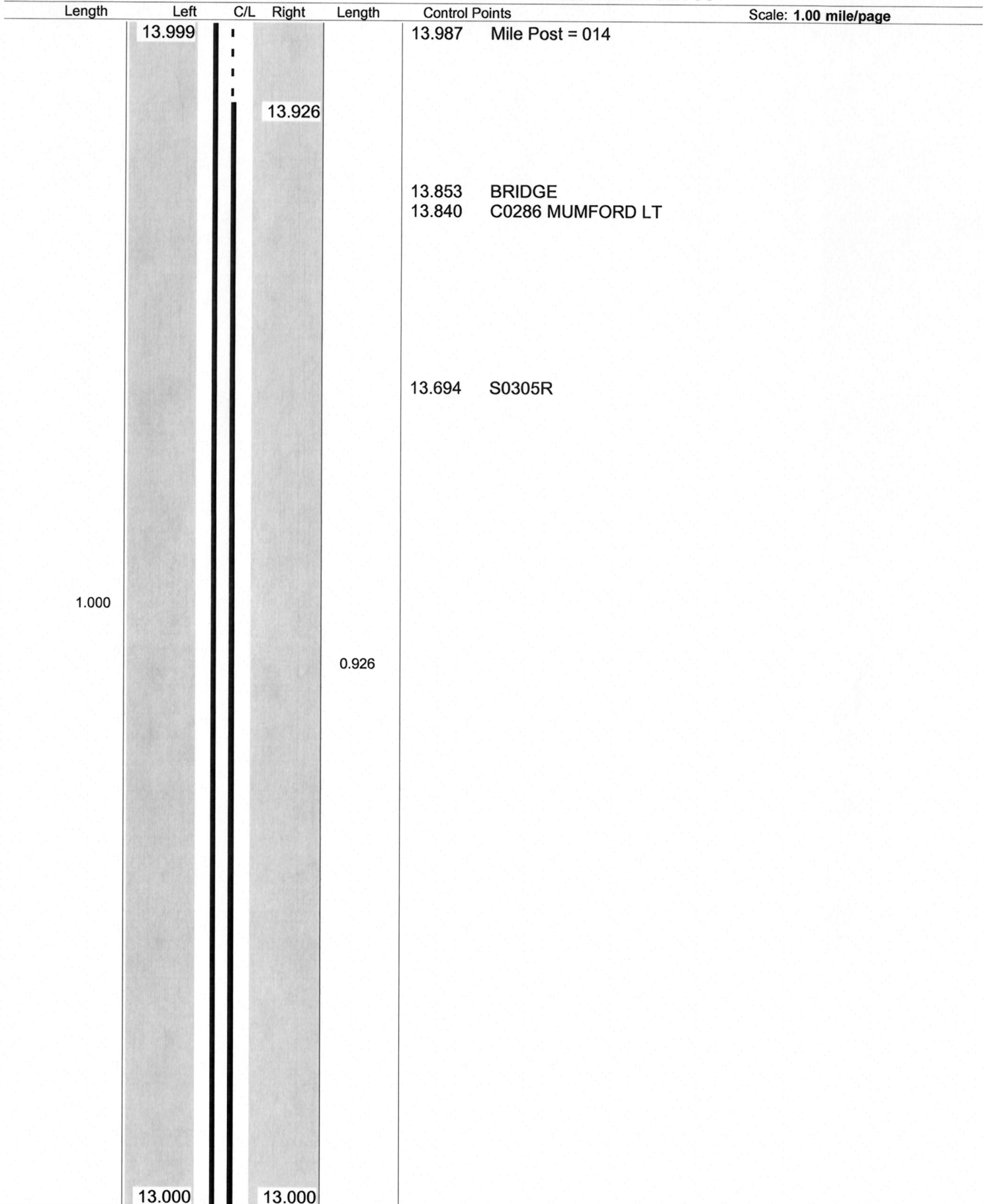


**ODOT District 4
No Passing Zone Log (POR)**

Route: **0088R (SPORSR00088**C)**
Length: **0.999** Direction: **North**

From: **13.000 S0014R**
To: **13.999 ENTER GEA CO**



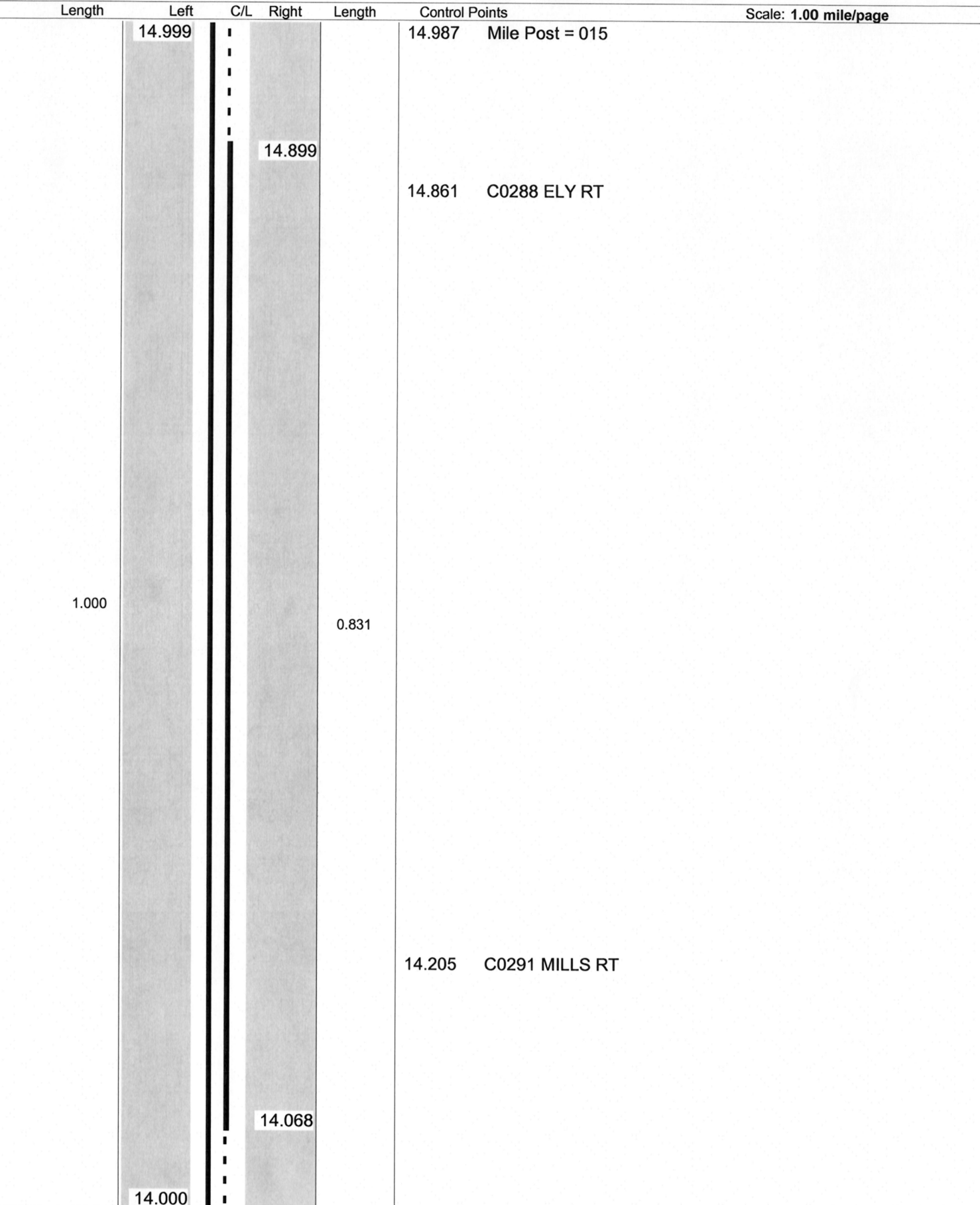
**ODOT District 4
No Passing Zone Log (POR)**

Route: 0088R (SPORSR00088**C)

From: 14.000 S0014R

Length: 0.999 Direction: North

To: 14.999 ENTER GEA CO

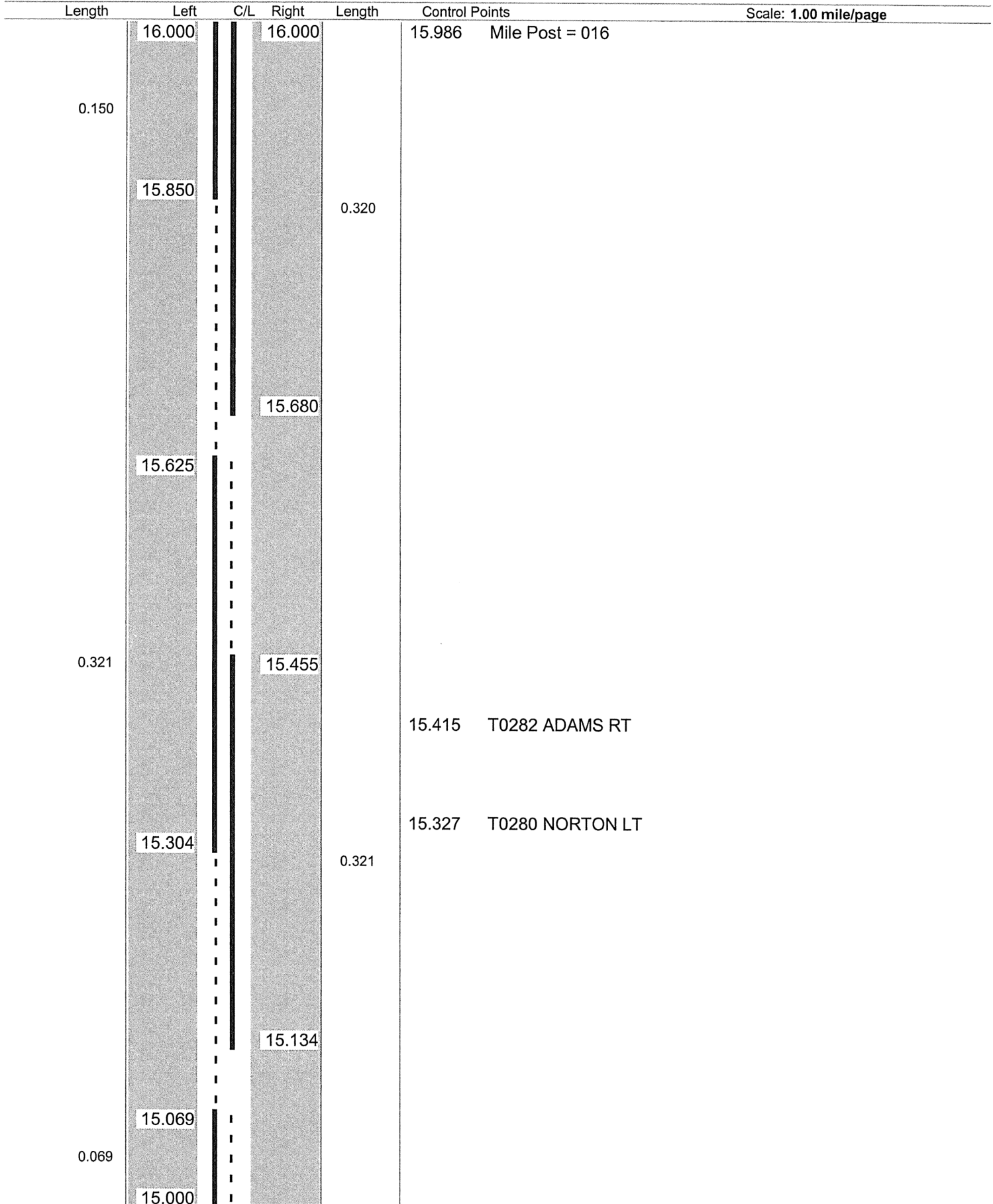


ODOT Dist 4 - Portage Co - FINAL
No Passing Zone Log (POR)

Route: **0088R (SPORSR00088**C)**
 Length: **15.167**

Direction: **North**

From: **1.260 S0014R**
 To: **16.427 ENTER GEA CO**



Sheet total equivalent length of solid line: 1.356

Accum. total: 18.864

**ODOT District 4
No Passing Zone Log (POR)**

Route: 0088R (SPORSR00088**C)

From: 16.000 S0014R

Length: 0.427 Direction: North

To: 16.427 ENTER GEA CO

Length	Left	C/L	Right	Length	Control Points	Scale: 1.00 mile/page
--------	------	-----	-------	--------	----------------	-----------------------

