

ODOT Dist 4 - Portage Co - FINAL
No Passing Zone Log (POR)

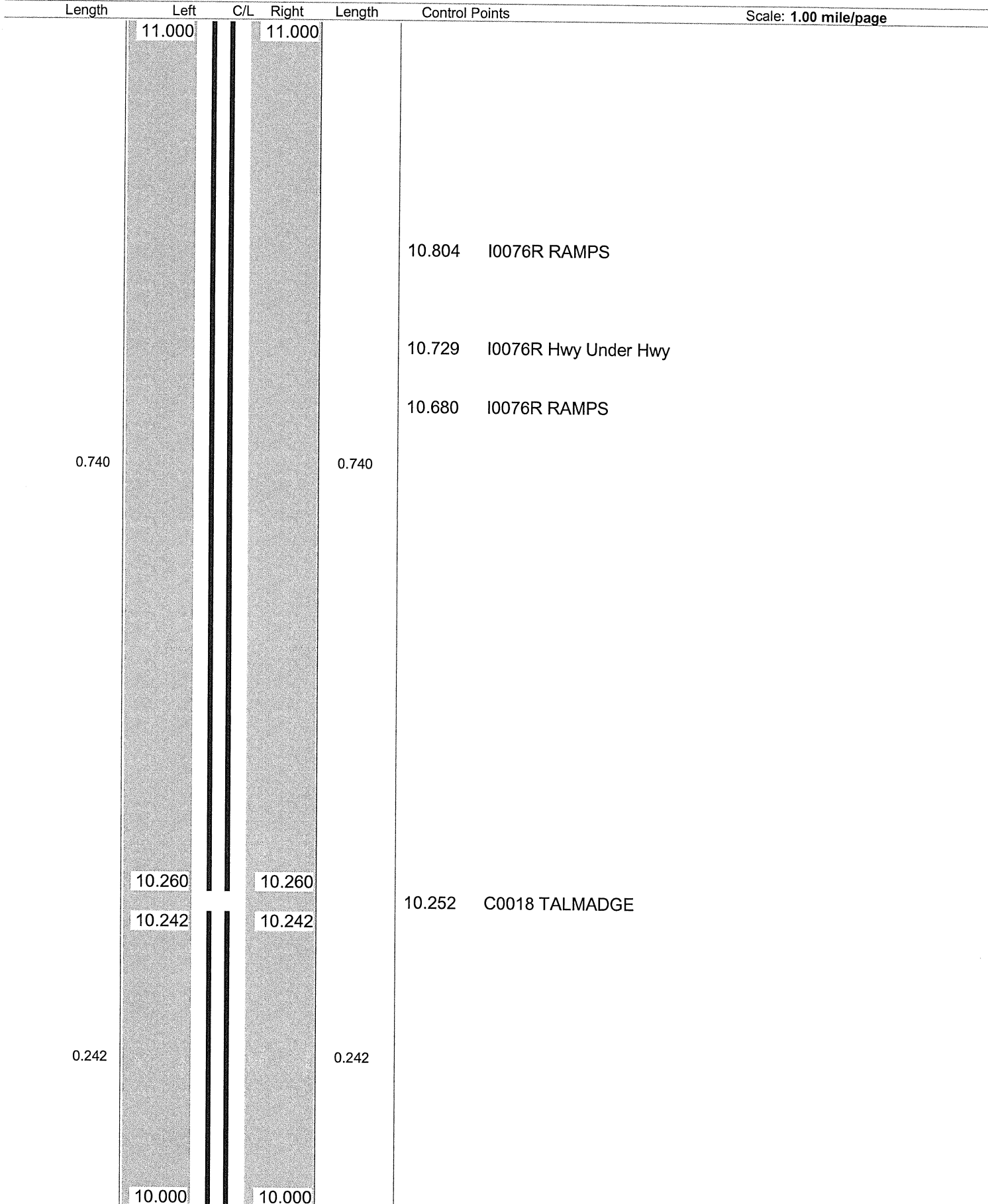
Route: **0225R (SPORSR00225**C)**

From: **0.000 LEAVE STA CO**

Length: **15.756**

Direction: **North**

To: **15.756 S0005R**



Sheet total equivalent length of solid line: 1.964

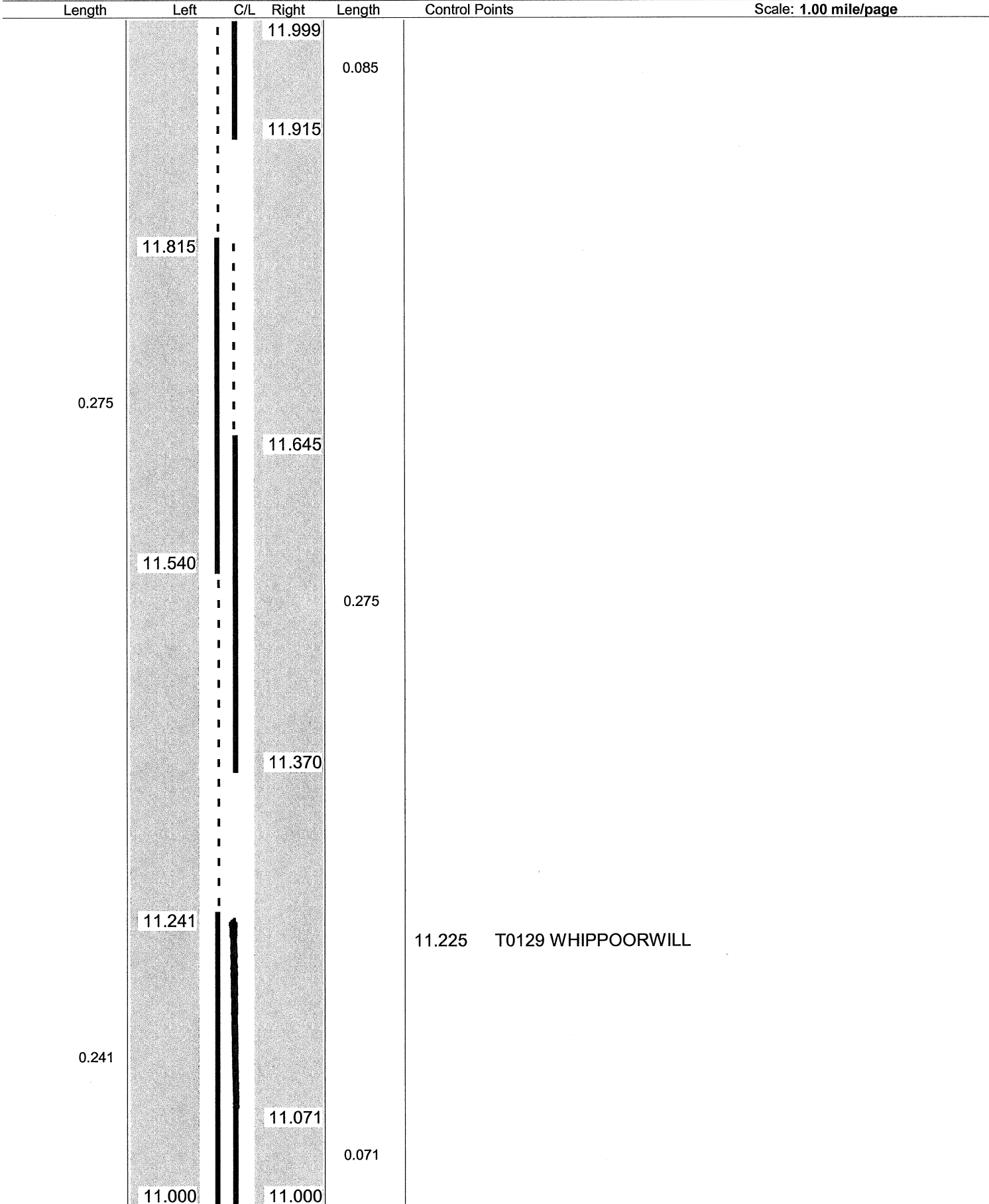
Accum. total: 10.711

ODOT District 4
No Passing Zone Log (POR)

Route: **0225R (SPORSR00225**C)**
 Length: **0.999** Direction: **North**

From: **11.000 LEAVE STA CO**
 To: **11.999 S0005R**

Scale: 1.00 mile/page



ODOT Dist 4 - Portage Co - FINAL
 No Passing Zone Log (POR)

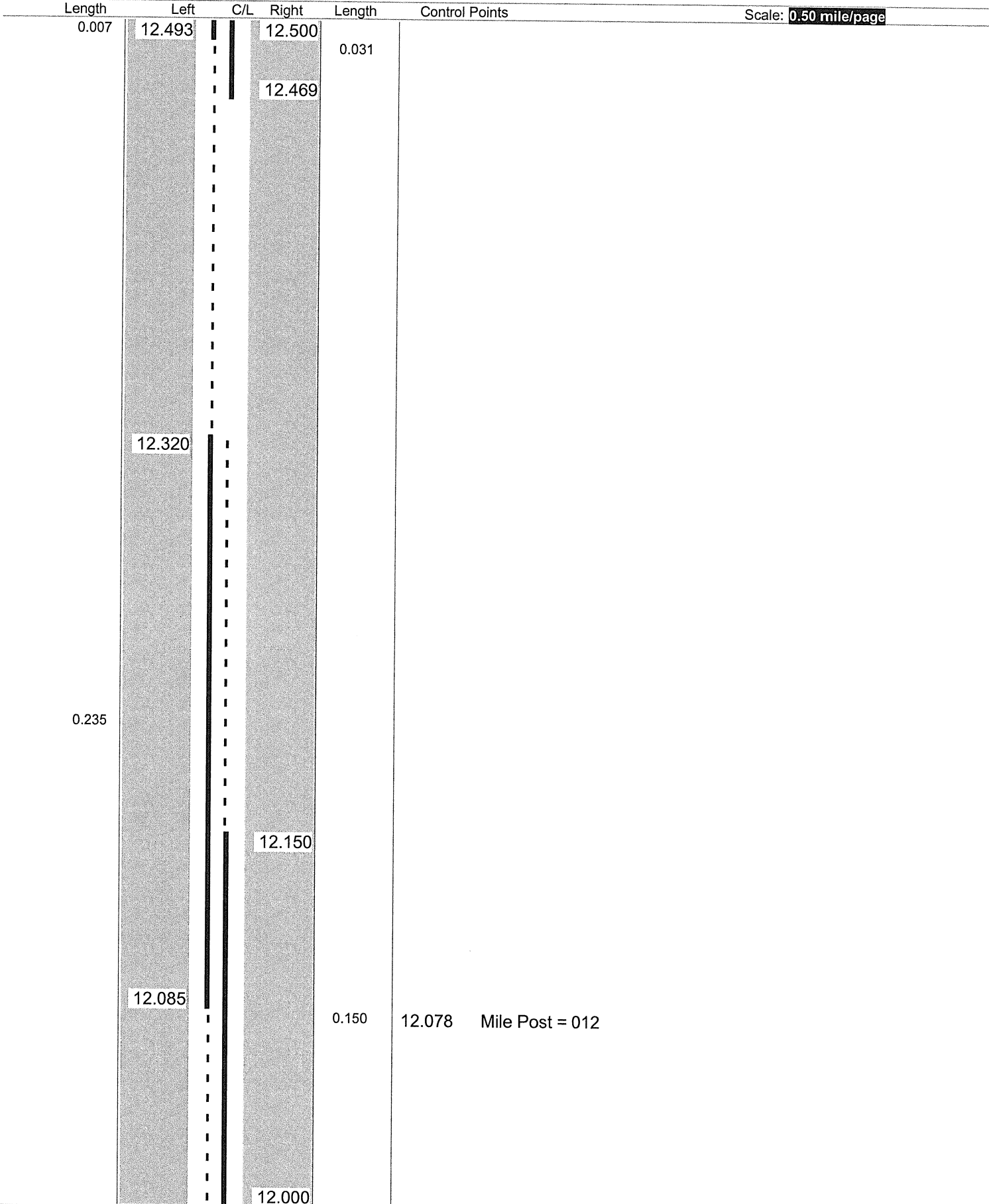
Route: 0225R (SPORSR00225**C)

From: 0.000 LEAVE STA CO

Length: 15.756

Direction: North

To: 15.756 S0005R



Sheet total equivalent length of solid line: 0.530

Accum. total: 12.394

ODOT Dist 4 - Portage Co - FINAL
No Passing Zone Log (POR)

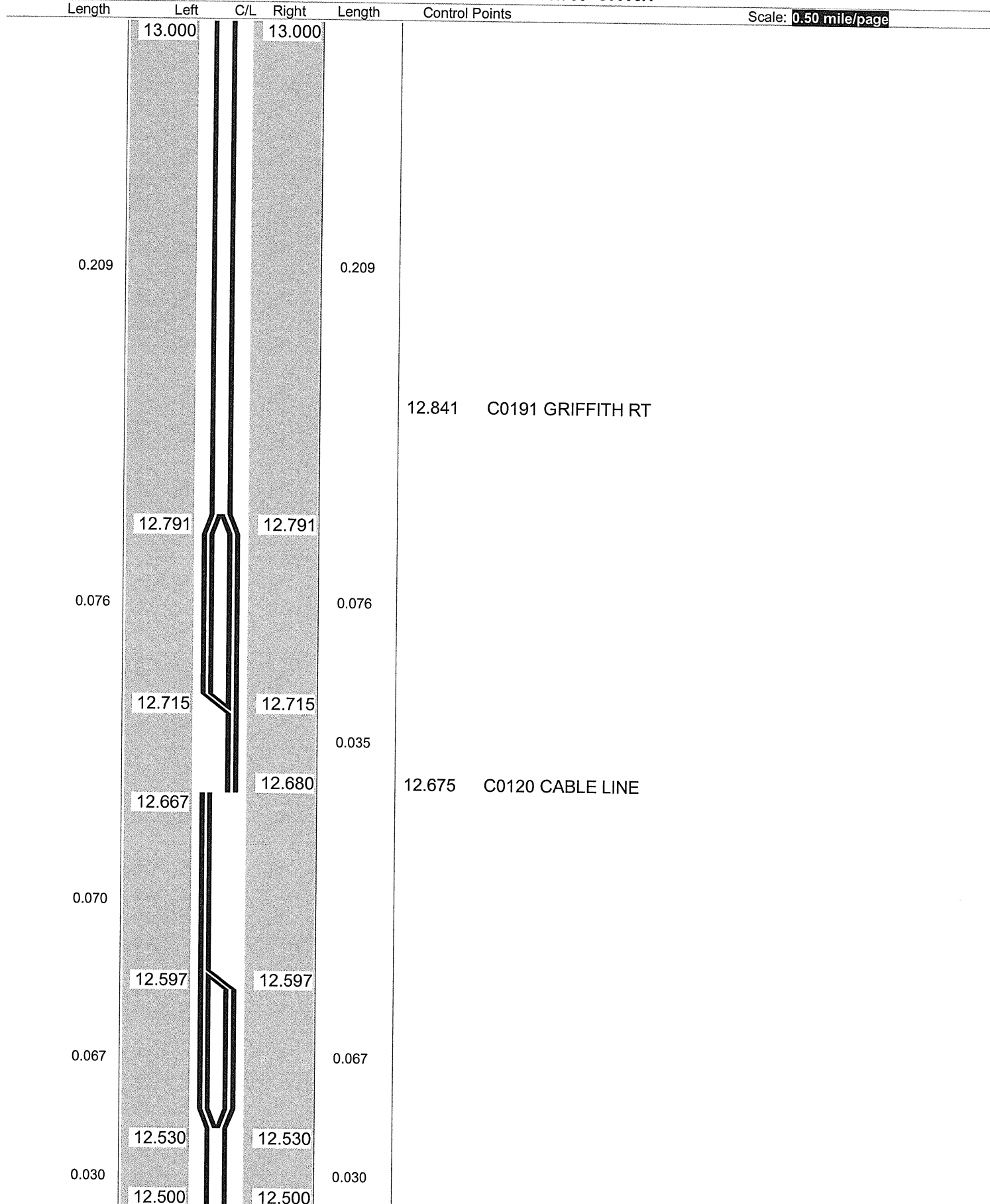
Route: **0225R (SPORSR00225**C)**

From: **0.000 LEAVE STA CO**

Length: **15.756**

Direction: **North**

To: **15.756 S0005R**



Sheet total equivalent length of solid line: 1.267

Accum. total: 13.661

ODOT Dist 4 - Portage Co - FINAL
 No Passing Zone Log (POR)


Route: 0225R (SPORSR00225**C)

From: 0.000 LEAVE STA CO

Length: 15.756

Direction: North

To: 15.756 S0005R



ODOT Dist 4 - Portage Co - FINAL
 No Passing Zone Log (POR)

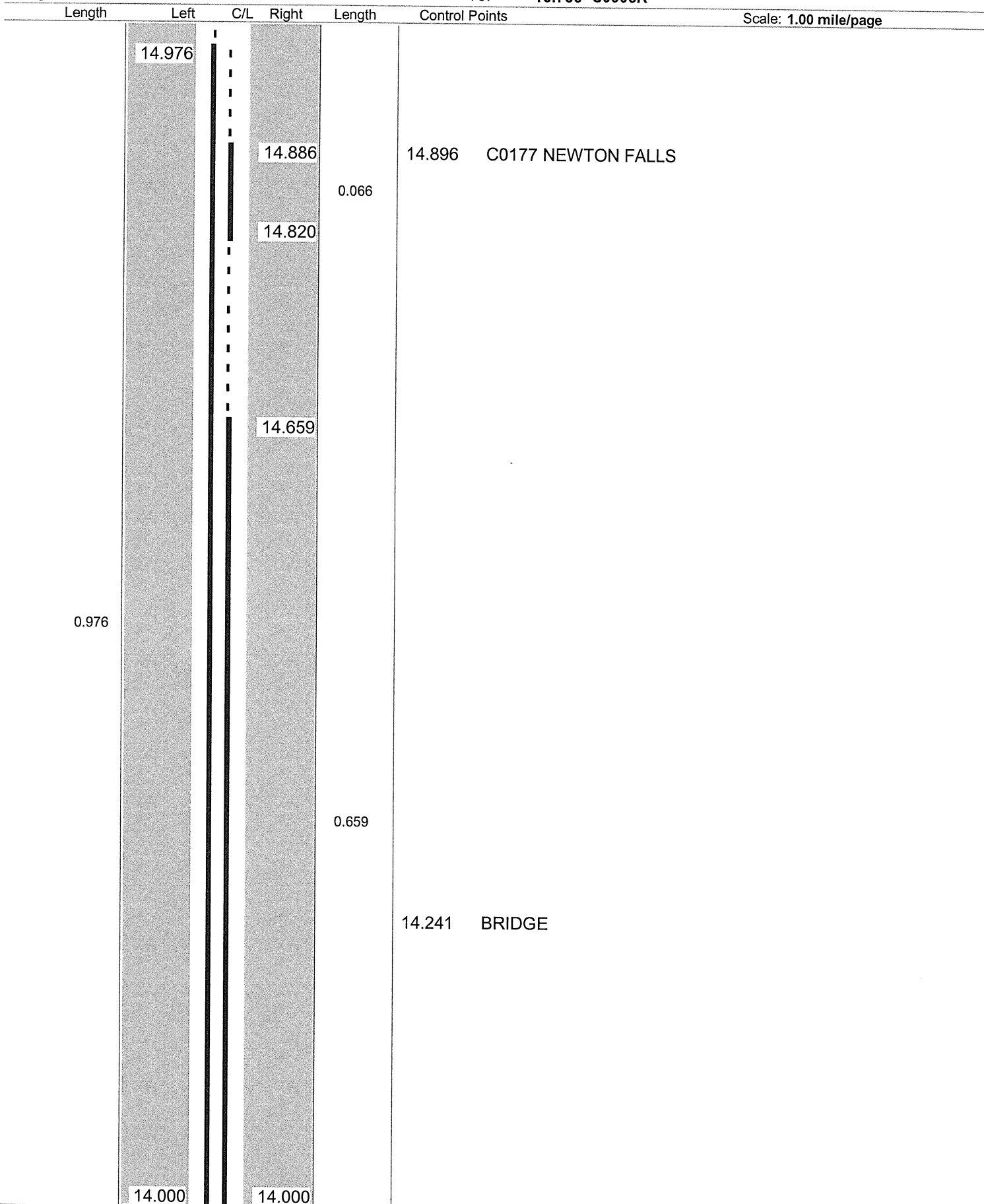
Route: 0225R (SPORSR00225**C)

From: 0.000 LEAVE STA CO

Length: 15.756

Direction: North

To: 15.756 S0005R



Sheet total equivalent length of solid line: 1.770

Accum. total: 17.431

