

MICROFILMED
MAY 24 1995

PRE-70-3.58 and Var.	OHIO	1 5
	FHWA REGION 5	
	FEDERAL PROJECT	

STATE OF OHIO DEPARTMENT OF TRANSPORTATION

PRE-70-3.58 and Various HARRISON, JACKSON, JEFFERSON and MONROE TOWNSHIPS PREBLE COUNTY

STATE FUNDING

Limited Access
This improvement is especially designed for through traffic and has been declared a limited access highway or freeway by action of the Director in accordance with the provisions of Section 5511.02 of the Revised Code of Ohio.

VANDAL PROTECTION FENCE

1991 SPECIFICATIONS

The standard specifications of the State of Ohio, Department of Transportation, including changes and supplemental specifications listed in the proposal shall govern this improvement.

I hereby approve these plans and declare that the making of this improvement will not require the closing to traffic of the highway and that provisions for the maintenance and safety of traffic will be as set forth on the plans and estimates.

CONVENTIONAL SIGNS

County Line	-----	Limited Access (only)	-----LA-----
Township Line	-----	Right of Way (only)	-----RW-----
Section Line	-----	Limited Access & Right of Way	-----LA&RW-----
Corporation Line	-----or-----	Existing Right of Way	-----
Fence Line (existing)	---x---	Property Line	---(in existing fence)---x---
Center Line	-----	Railroad	-----or-----
Trees	☉, ☉	Guardrail (existing)	---o---o---o---
Stumps	☉, ☉	Guardrail (proposed)	---o---o---o---
Utility Poles: Telephone ⌀, Power ⌀, Light ⌀			

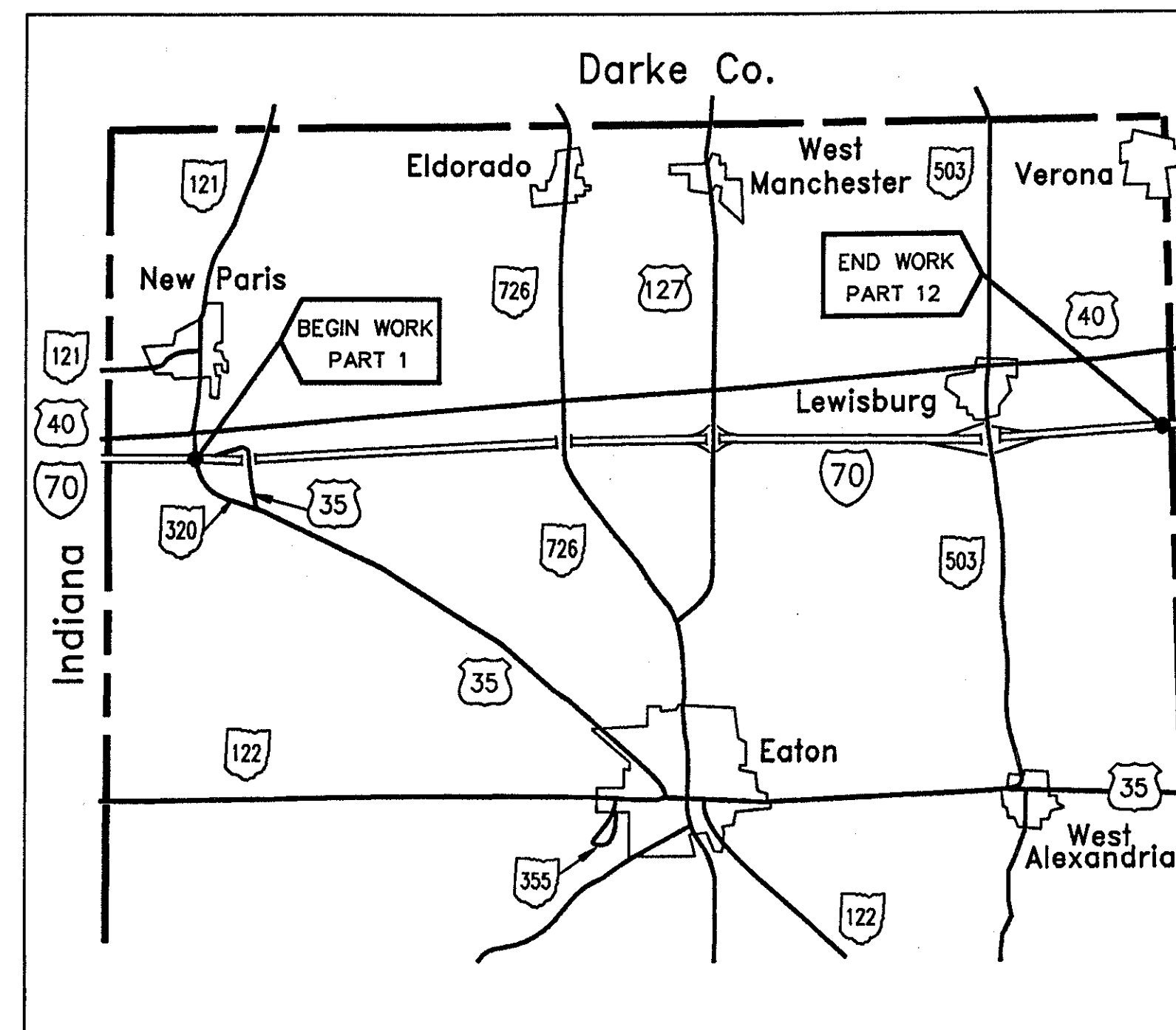
INDEX OF SHEETS

- Title Sheet
- Location Plan
- General Notes and General Summary
- Line Post Spacing

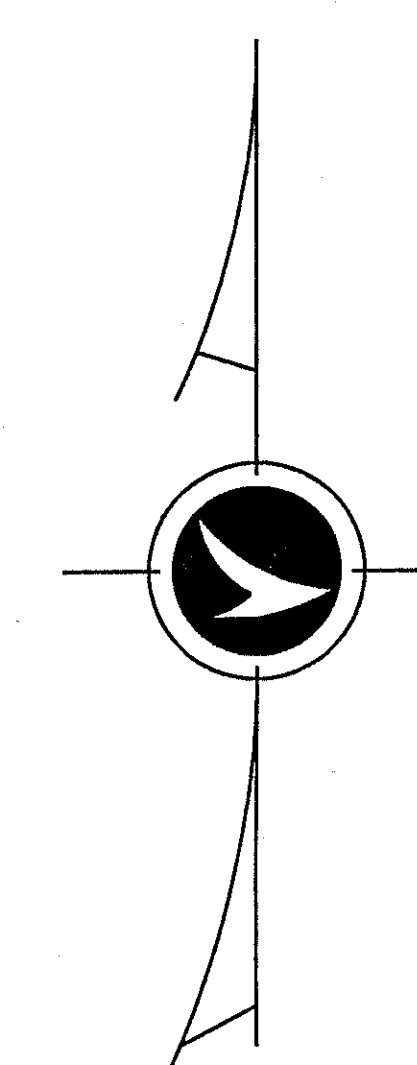
1
2
3
4-5

LINE DATA

Project Length: 0.00 Lin.Ft. or 0.000 Miles
Work Length: 6,655 Lin. Ft. or 1.26 Miles



LOCATION MAP



UNDERGROUND UTILITIES
TWO WORKING DAYS
BEFORE YOU DIG
Call 800-362-2764 (Toll Free)
OHIO UTILITIES PROTECTION SERVICE
NON-MEMBERS
MUST BE CALLED DIRECTLY

SUPPLEMENTAL SPECIFICATIONS	
852	6-10-87
952	12-14-88

SUPPLEMENTAL PRINTS OF STANDARD CONSTRUCTION DRAWINGS			
VPF-1-90	2-1-92		
MT-95.31	10-10-88		
MT-97.10	4-29-88		
TC-35.10	8-29-84		

- Approved [Signature]
Date 7-24-92 District Deputy Director
of Transportation
- Approved [Signature]
Date 8-21-92 Engineer, Bureau of Bridges and
Structural Design
- Approved [Signature]
Date 9-15-92 Chief Engineer, Planning and Design
- Approved [Signature]
Date 9-15-92 Director, Department of Transportation

Plan Prepared By: _____
OHIO DEPARTMENT OF
TRANSPORTATION
DISTRICT 8 BRIDGE DEPT.

SEAL

Project: PRE-70-3.58 and Various
Date of Letting _____ 19__ Contract No. _____

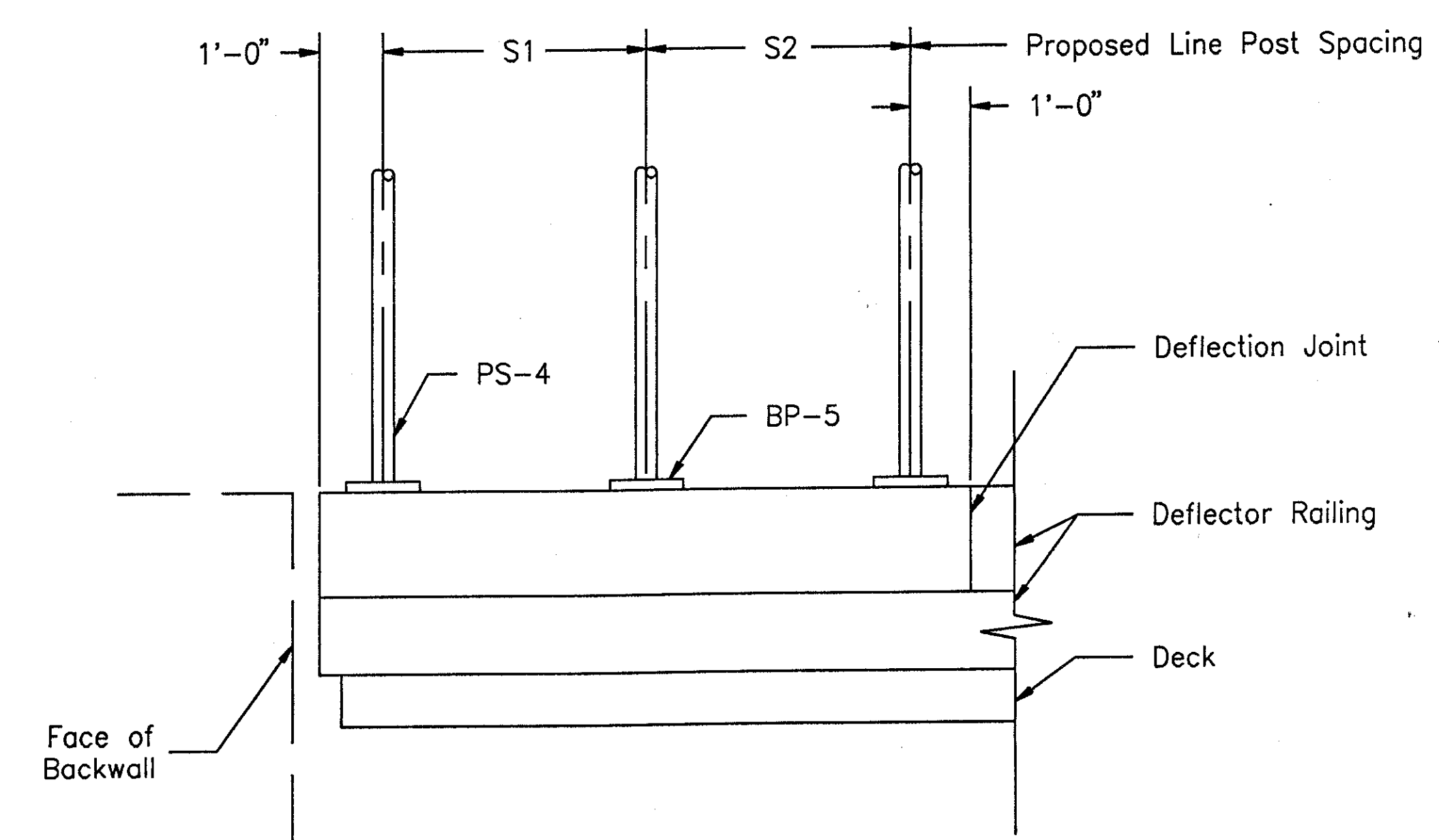
FHWA REGION	STATE	PROJECT
5	OHIO	

2
5

PRE-70-3.58 and Various

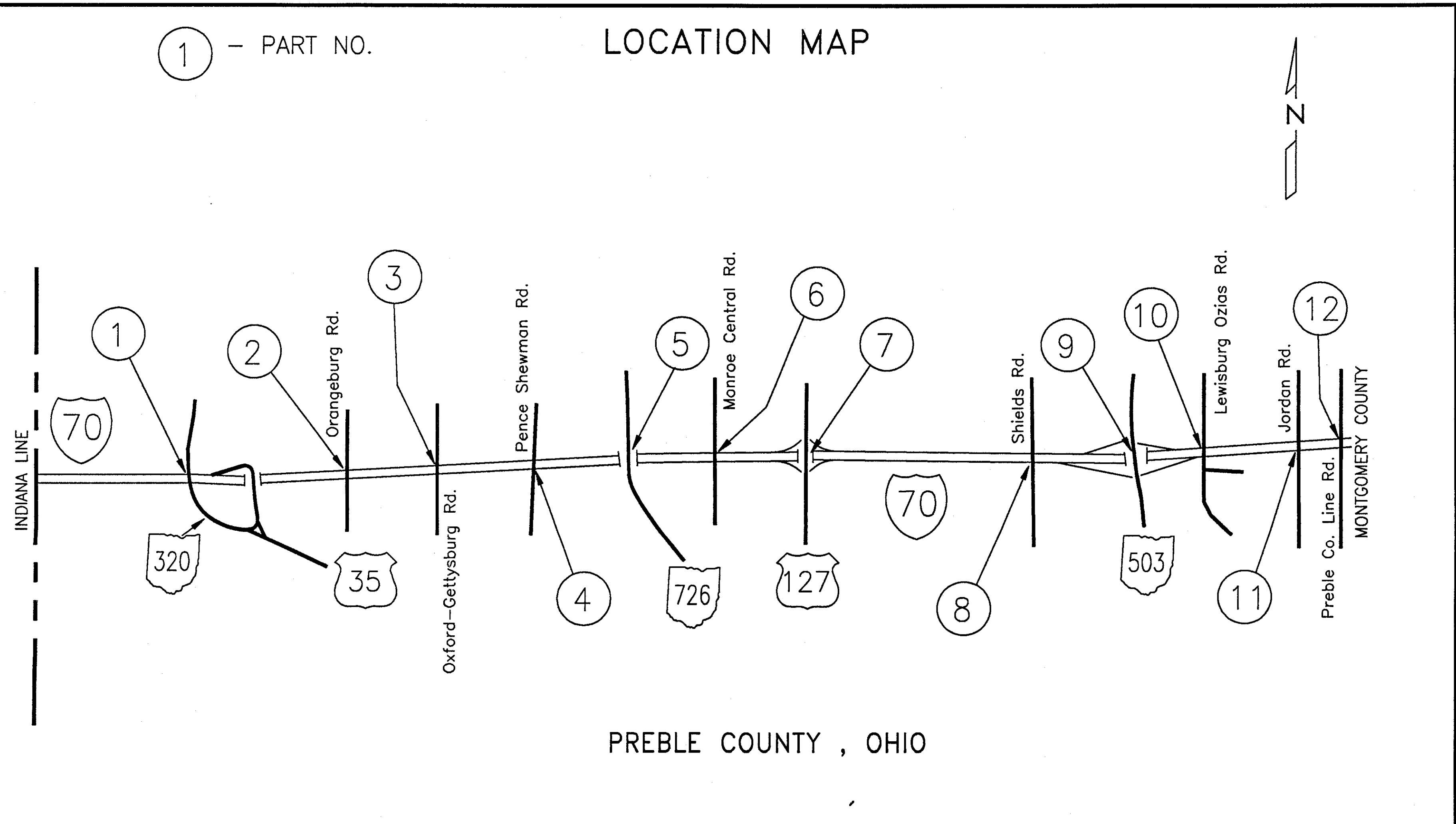
PART NO.	COUNTY	ROUTE	BRIDGE NO.	INTERSECTED ROUTE
1	PRE	320	0117	over I.R. 70
2	PRE	70	0358	under Orangeburg Road
3	PRE	70	0489	under Oxford-Gettysburg Road
4	PRE	70	0632	under Pence Shewman Road
5	PRE	726	0428	over I.R. 70
6	PRE	70	0872	under Monroe Central Road
7	PRE	127	1911	over I.R. 70
8	PRE	70	1366	under Shields Road
9	PRE	503	1955	over I.R. 70
10	PRE	70	1541	under Lewisburg Ozias Road
11	PRE	70	1665	under Jordan Road
12	PRE	70	1766	under Preble Co. Line Road

SUPPLEMENTAL DETAIL



OUTSIDE ELEVATION - DEFLECTOR RAILING

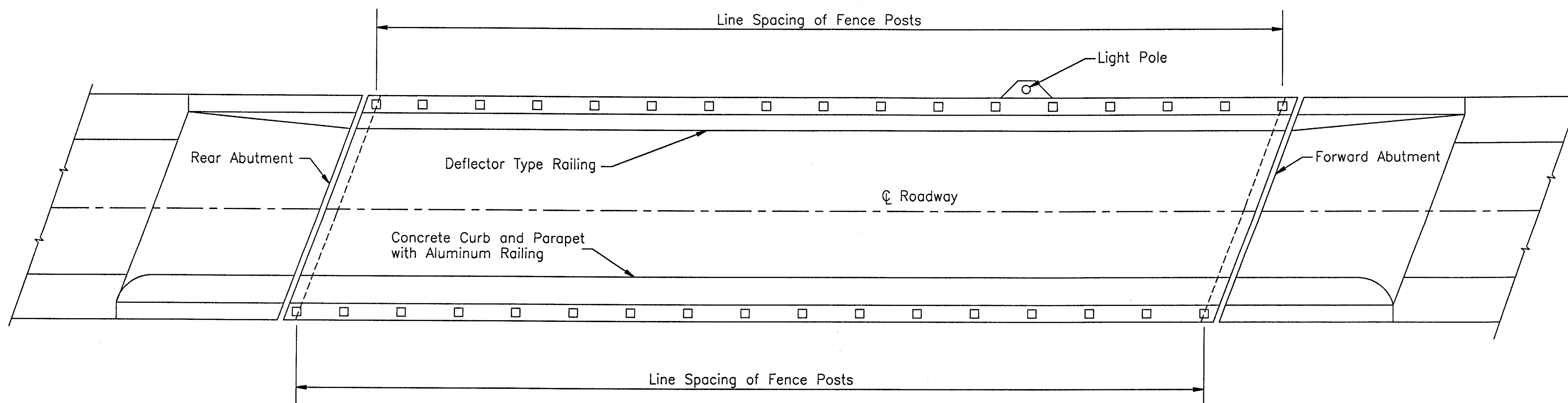
① - PART NO. LOCATION MAP



OHIO DEPARTMENT OF TRANSPORTATION DISTRICT 8 BRIDGE DEPARTMENT				
LOCATION MAP and SUPPLEMENTAL DETAIL				
DESIGNED MLM	DRAWN MLM	REVIEWED RLE	DATE	REVISED

PRE-70-3.58 and Various

BRIDGE NO.	CARRYING	OVER	FENCE SIDE	EXISTING RAIL TYPE	PROPOSED BASE PL. TYPE	REMOVE & REINSTALL EX. RAIL	CURB-WALK WIDTH	PROPOSED POST TYPE	LINE SPACING FOR FENCE POSTS	V.P.F. ,6 ft. STRAIGHT
PRE-320-0117	S.R. 320	I.R. 70	West	Refaced	BP-5	N/A	None	PS-4	2@6'-6", 28@8'-11 1/2", 2@7'-6"	278.88
			East	Refaced	BP-5	N/A	None	PS-4	2@6'-6", 28@8'-11 1/2", 2@7'-6"	278.88
PRE-70-0358	Orangeburg Rd.	I.R. 70	West	Refaced	BP-5	N/A	None	PS-4	2@6'-3 1/4", 28@8'-11", 2@7'-3 1/4"	276.84
			East	Refaced	BP-5	N/A	None	PS-4	2@6'-3 1/4", 28@8'-11", 2@7'-3 1/4"	276.84
PRE-70-0489	Oxford-Gettysburg Rd.	I.R. 70	West	Refaced	BP-5	N/A	None	PS-4	2@9'-9 3/4", 32@8'-0", 2@10'-4 1/2"	296.37
			East	Refaced	BP-5	N/A	None	PS-4	2@9'-4 1/2", 32@8'-0", 2@10'-4 1/2"	295.50
PRE-70-0632	Pence-Shewman Rd.	I.R. 70	West	Refaced	BP-5	N/A	None	PS-4	2@6'-3", 28@8'-11", 2@7'-3"	276.76
			East	Refaced	BP-5	N/A	None	PS-4	2@6'-3", 28@8'-11", 2@7'-3"	276.76
PRE-726-0428	S.R. 726	I.R. 70	West	Refaced	BP-5	N/A	None	PS-4	2@6'-3 1/4", 28@8'-11", 2@7'-3 1/4"	276.75
			East	Refaced	BP-5	N/A	None	PS-4	2@6'-3 1/4", 28@8'-11", 2@7'-3 1/4"	276.75
PRE-70-0872	Monroe Central Rd.	I.R. 70	West	Refaced	BP-5	N/A	None	PS-4	2@6'-3 1/4", 28@8'-11", 2@7'-3 1/4"	276.75
			East	Refaced	BP-5	N/A	None	PS-4	2@6'-3 1/4", 28@8'-11", 2@7'-3 1/4"	276.75
PRE-127-1911	U.S. 127	I.R. 70	West	Refaced	BP-5	N/A	None	PS-4	2@5'-5 1/2", 32@7'-11", 2@6'-5"	277.20
			East	Refaced	BP-5	N/A	None	PS-4	2@5'-5", 32@7'-11", 2@6'-5 1/2"	277.20
PRE-70-1366	Shields Rd.	I.R. 70	West	Refaced	BP-5	N/A	None	PS-4	2@6'-4", 28@8'-10 1/2", 2@7'-4"	275.82
			East	Refaced	BP-5	N/A	None	PS-4	2@6'-4", 28@8'-10 1/2", 2@7'-4"	275.82
PRE-503-1955	S.R. 503	I.R. 70	West	Refaced	BP-5	N/A	None	PS-4	2@5'-6", 30@7'-10 1/2", 2@6'-6"	260.25
			East	Refaced	BP-5	N/A	None	PS-4	2@5'-6", 30@7'-10 1/2", 2@6'-6"	260.25
									TOTAL THIS SHEET	4990.37 L.F.



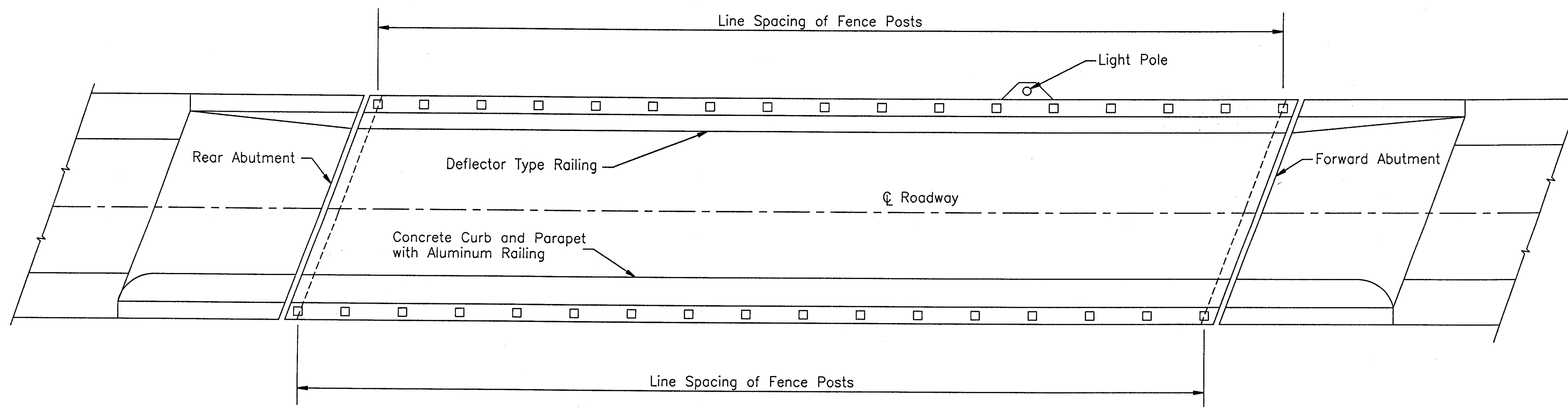
OHIO DEPARTMENT OF TRANSPORTATION
DISTRICT 8 BRIDGE DEPARTMENT

LINE SPACING OF
FENCE POSTS

DESIGNED MLM	DRAWN MLM	REVIEWED RLE	DATE	REVISED
-----------------	--------------	-----------------	------	---------

PRE-70-3.58 and Various

BRIDGE NO.	CARRYING	OVER	FENCE SIDE	EXISTING RAIL TYPE	PROPOSED BASE PL. TYPE	REMOVE & REINSTALL EX. RAIL	CURB-WALK WIDTH	PROPOSED POST TYPE	LINE SPACING FOR FENCE POSTS	V.P.F. ,6 ft. STRAIGHT
PRE-70-1541	Lewisburg-Ozias Rd.	I.R. 70	West	Refaced	BP-5	N/A	None	PS-4	2@6'-0", 28@8'-8 1/2", 3@7'-7 1/2"	278.76
			East	Refaced	BP-5	N/A	None	PS-4	2@6'-0", 28@8'-8 1/2", 3@7'-7 1/2"	278.76
PRE-70-1665	Jordan Rd.	I.R. 70	West	Refaced	BP-5	N/A	None	PS-4	2@5'-10", 30@8'-4 1/2", 2@6'-10"	276.57
			East	Refaced	BP-5	N/A	None	PS-4	2@5'-10", 30@8'-4 1/2", 2@6'-10"	276.57
PRE-70-1766	Preble Co. Line Rd.	I.R. 70	West	Refaced	BP-5	N/A	None	PS-4	2@5'-10 1/2", 30@8'-4 1/2", 2@6'-10 1/2"	276.90
			East	Refaced	BP-5	N/A	None	PS-4	2@5'-10 1/2", 30@8'-4 1/2", 2@6'-10 1/2"	276.90
TOTAL THIS SHEET										1664.46
TOTAL FROM SHEET NO 4										4990.37
TOTAL (Carried to General Summary)										6654.83 L.F.



OHIO DEPARTMENT OF TRANSPORTATION
DISTRICT 8 BRIDGE DEPARTMENT

LINE SPACING OF FENCE POSTS

DESIGNED	DRAWN	REVIEWED	DATE	REVISED
MLM	MLM	RL		