

DESIGN DESIGNATION

CURRENT A.D.T. (1972) 19,800
DESIGN YEAR A.D.T. (1990) 37,610
D.H.V. 3,385
D (DIRECTIONAL DISTRIBUTION) 40%-60%
T (PERCENT B+C TRUCKS) 30%
V (DESIGN SPEED) 70 MPH

MICROFILMED
OCT 13 1982

STATE OF OHIO
DEPARTMENT OF TRANSPORTATION
RIC-30-3.74 RIC-CH.135
VILLAGE OF ONTARIO
SPRINGFIELD TWP.
CITY OF MANSFIELD RICHLAND COUNTY

NOTE: Project designation RIC-30-3.92
appearing throughout this plan
shall be considered to read
RIC-30-3.74.

Table with columns: FHWA REGION, STATE, PROJECT NO., SHEET NO. Values: 5, OHIO, RIC-30-3.74, 1/618

RIC-30-3.74
RIC-CH.135

RF-U-600 (19)
M-2N00 (1) & ISSUE NO. I

LIMITED ACCESS

THIS IMPROVEMENT IS ESPECIALLY DESIGNED FOR THROUGH TRAFFIC
AND HAS BEEN DECLARED A LIMITED ACCESS HIGHWAY OR FREEWAY BY
ACTION OF THE DIRECTOR OF TRANSPORTATION IN ACCORDANCE WITH THE PRO-
VISIONS OF SECTION 5511.02 OF THE REVISED CODE OF OHIO.

1975 SPECIFICATIONS

THE STANDARD SPECIFICATIONS OF THE STATE OF OHIO, DEPARTMENT OF TRANSPORTATION,
INCLUDING CHANGES AND SUPPLEMENTAL SPECIFICATIONS LISTED IN THE PROPOSAL
SHALL GOVERN THIS IMPROVEMENT.

THE RIGHT OF WAY FOR THIS IMPROVEMENT WILL BE PROVIDED FOR BY
THE STATE OF OHIO.

I HEREBY APPROVE THESE PLANS AND DECLARE THAT THE MAKING OF
THIS IMPROVEMENT WILL NOT REQUIRE THE CLOSING TO TRAFFIC OF THE
HIGHWAY AND THAT PROVISIONS FOR THE MAINTENANCE AND SAFETY OF
TRAFFIC WILL BE AS SET FORTH ON THE PLANS AND ESTIMATES.

APPROVED: H.H. Reader
DATE: 3-3-75 DISTRICT DEPUTY DIRECTOR OF TRANSPORTATION

APPROVED: Robert B. ...
DATE: 4-9-76 ENGINEER, BUREAU OF BRIDGES

APPROVED: E.J. Schaefer
DATE: 4-8-76 ENGINEER, BUREAU OF ROADWAY DESIGN

APPROVED:
DATE: ASSISTANT DEPUTY DIRECTOR OF HIGHWAY DESIGN.

APPROVED: New Billingsley
DATE: 7/12/76 ASSISTANT DEPUTY DIRECTOR FOR REAL ESTATE

APPROVED: Howard E. ...
DATE: 4-12-76 ASSIST. DEP. DIRECTOR FOR PROGRAM DEVELOPMENT

APPROVED: R.E. Ballin
DATE: 4-12-76 CHIEF ENGINEER, DESIGN

APPROVED:
DATE: CHIEF ENGINEER, CONSTRUCTION

APPROVED: David L. ...
DATE: 4-12-76 ASSIST. DIRECTOR, DEPARTMENT OF TRANSPORTATION

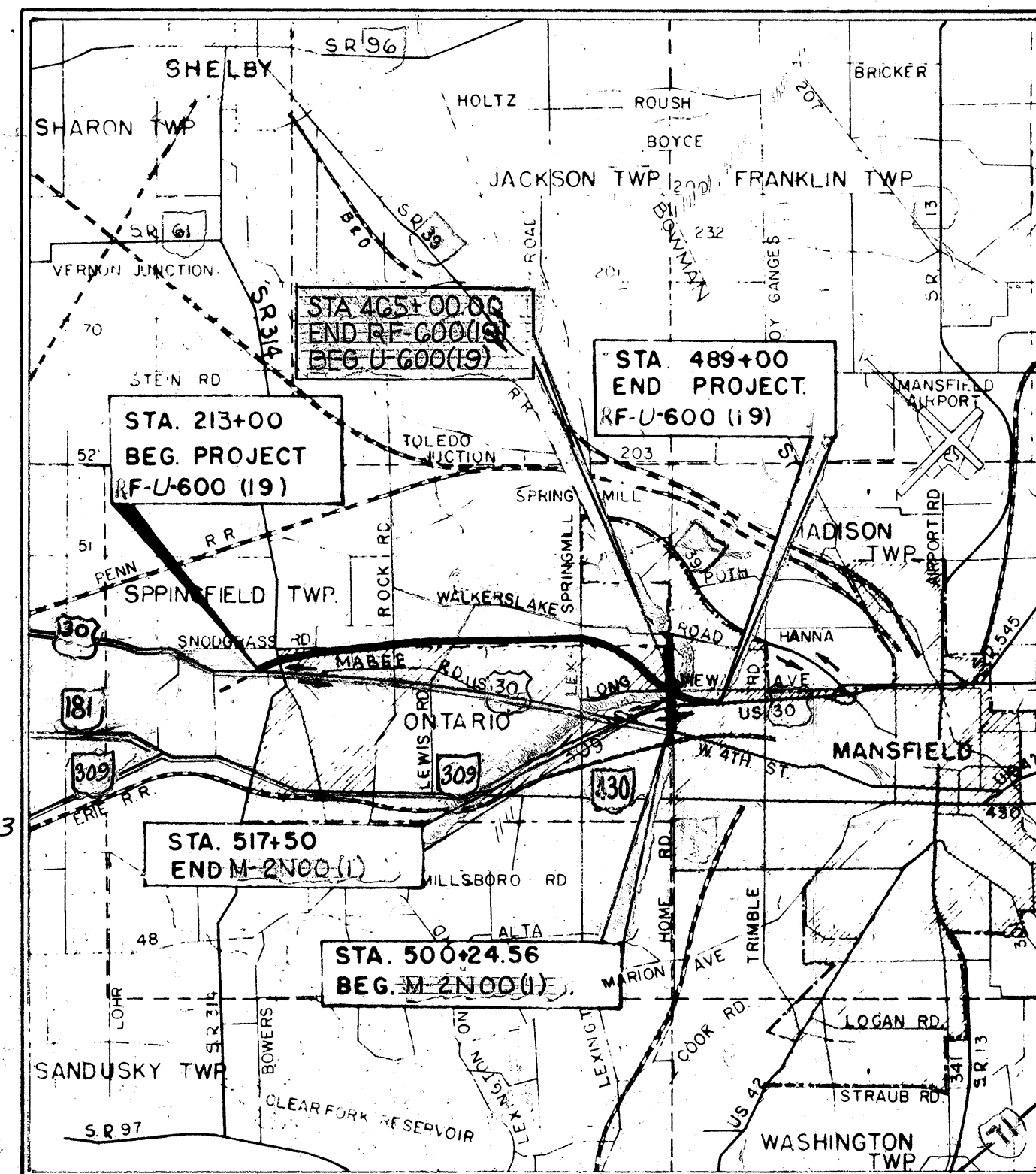
APPROVED: Richard D. Jackson
DATE: 4-12-76 DIRECTOR, DEPARTMENT OF TRANSPORTATION

CONVENTIONAL SIGNS

COUNTY LINE --- LIMITED ACCESS (ONLY) --- LA ---
TOWNSHIP LINE --- RIGHT OF WAY (ONLY) --- RW ---
SECTION LINE --- LIMITED ACCESS & RIGHT OF WAY --- LA&RW ---
CORPORATION LINE --- EXISTING RIGHT OF WAY ---
FENCE LINE (EXISTING) --- (PROPOSED) --- PROPERTY LINE --- P --- (IN EXISTING FENCE) --- P ---
CENTER LINE 210 RAILROAD --- GUARD RAIL (EXISTING) --- (PROPOSED) ---
TREES STUMPS & (TO BE REMOVED) X X UTILITY POLES: TELEPHONE P POWER P LIGHT P

INDEX OF SHEETS

Table listing sheet titles and numbers: TITLE SHEET, SCHEMATIC PLAN, GENERAL NOTES, CALCULATIONS, etc.



LOCATION MAP

SCALE OF MILES

PORTION TO BE IMPROVED
STATE HIGHWAY
OTHER STREETS
DETOUR (SR 314)

SCALES

PLAN 1" = 50'
PROFILE - HORIZONTAL 1" = 50'
PROFILE - VERTICAL 1" = 5'
CROSS SECTIONS 1" = 10'
RIGHT OF WAY 1" = 50'
OTHERS AS SHOWN

SUPPLEMENTAL PRINTS OF STANDARD CONSTRUCTION DRAWINGS

Table listing supplemental prints: BP-1, BP-2, BP-3, BP-4, BP-5, BP-6, BP-7, CB-2A&B, CB-3, CB-3A, CB-4, CB-5, CB-6, etc.

SUPPLEMENTAL SPECIFICATION

Table listing supplemental specifications: 808, 839, 814, 844, 856, 941, 948, 5625, 5713, 1001, etc.

LINE DATA table with columns: PROJECT, WORK, BEGIN, END, GROSS, STATION EQUATION, NET LENGTH, etc.

PREPARED AND RECOMMENDED BY
PARRETT & MC CARTNEY
CONSULTING ENGINEERS

PROJECT RIC-30-3.74 RIC-CH.135

DATE OF LETTING 19 CONTRACT NO.

MANSFIELD OHIO

DEPARTMENT OF TRANSPORTATION
FEDERAL HIGHWAY ADMINISTRATION
APPROVED:
DIVISION ADMINISTRATOR DATE

Rev. 5-76

CENTER LINE SURVEY PLAT

RIC-30N-3.92

RICHLAND COUNTY

VILLAGE OF ONTARIO (SPRINGFIELD TWP. T-21,R-19)
 SPRINGFIELD TWP, T-21, R-19 SECTIONS 9,10,11,12,13,14,15,16 & 17
 CITY OF MANSFIELD (MADISON TWP. T-21,R-18)
 MADISON TWP, T-21, R-18 SECTION 18

JOB NO.	FED. RD. DIVISION	STATE	PROJECT
03745 (0) 03936 (0)	2	OHIO	F4-600 (10) SU-1573 (1)

RIC-30 -3.92

574
618

1
45

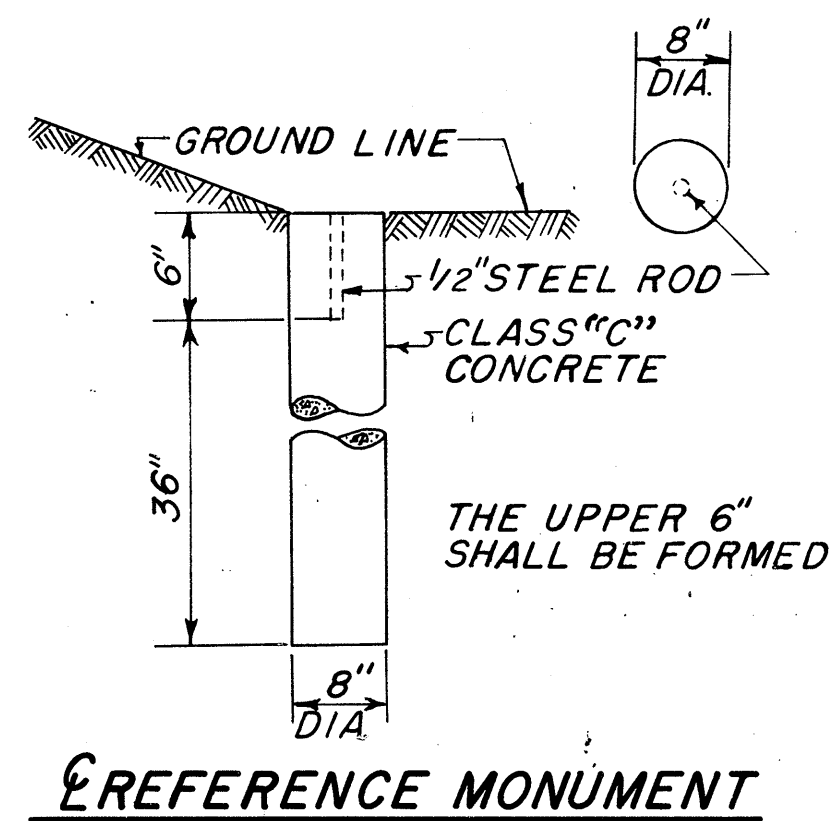
LIMITED ACCESS
 THIS IMPROVEMENT HAS BEEN DECLARED A LIMITED ACCESS HIGHWAY FROM STA. 190+80.73 TO STA. 499+00 ON THE RIGHT AND FROM STA. 192+98.84 TO STA. 506+00 ON THE LEFT BY ACTION OF THE DIRECTOR OF HIGHWAYS AND RECORDED IN VOLUME 50 PAGE 960, OF THE DIRECTOR'S JOURNAL PURSUANT TO LAW DATED 10/27/65

35871

RECEIVED _____ 197_____
 RECORDED _____ 197_____
 PLAT BOOK _____ PAGE _____
 FEE PAID _____
 COUNTY RECORDER

QUANTITIES:
 43 - REFERENCE MONUMENTS
 30 - MONUMENT ASSEMBLIES
 FOR FENCING QUANTITIES AND FENCING NOTES
 SEE SHEET NO. 44

LEGEND
 ● REFERENCE MONUMENTS
 ■ STANDARD MONUMENT ASSEMBLIES
 AS PER STANDARD CONSTRUCTION DRAWING MC-1 (REV. 6-13-69)




LOCATION OF R/W MONUMENTS			
REF. MON. REQ'D.	MON. ASSEM. REQ'D.	STATION	LOCATION REMARKS
		RIC-30	
1		203+00	⊥ P.O.T.
1		212+00	⊥ P.O.C.
1		217+00	⊥ P.O.C.
1		222+00	⊥ P.O.C.
1		225+80.48	⊥ P.T.
1		234+00	⊥ P.O.T.
1		244+00	⊥ P.O.T.
1		254+00	⊥ P.O.T.
1		261+00	⊥ P.O.T.
1		266+60.80	⊥ P.C.
1		271+68.42	⊥ P.O.C. & 1/4 SEC. LINE
1		276+50	⊥ P.O.C.
1		281+21.51	⊥ P.T.
1		290+00	⊥ P.O.T.
1		300+00	⊥ P.O.T.
1		310+00	⊥ P.O.T.
1		320+00	⊥ P.O.T.
1		329+00	⊥ P.O.T.
2		339+00	10' RT. & LT. P.O.T.
1		349+00	⊥ P.O.T.
1		359+00	⊥ P.O.T.
1		366+00	⊥ P.O.T.
1		371+49.92	⊥ P.C.
1		379+00	⊥ P.O.C.
1		386+16.35	⊥ P.T.
2		396+55.15	10' RT. & LT. P.O.C.
2		404+00	10' RT. & LT. P.O.C.
1		411+50	⊥ P.O.C.
1		418+79.03	⊥ P.O.C. & 1/4 SEC. LINE
1		426+50	⊥ P.O.C.
1		432+82.20	⊥ P.T.
1		441+00	⊥ P.O.T.
1		450+00	⊥ P.O.T.
1		457+40.22	⊥ P.O.C. & 1/4 SEC. LINE
2		462+79.95	10' RT. & LT. P.C.C.
1		470+00	⊥ P.O.C.
1		477+50	⊥ P.O.C.
1		484+25.92	⊥ P.C.C.
1		491+97.91	⊥ P.O.T. & 1/4 SEC. LINE
		EXIST. U.S.R. 30 (4 th Street)	
1		180+00	⊥ P.O.T.
1		188+50	⊥ P.O.T.
1		196+00	⊥ P.O.T.

LOCATION OF R/W MONUMENTS			
REF. MON. REQ'D.	MON. ASSEM. REQ'D.	STATION	LOCATION REMARKS
		S.R. 314	
1		273+00	⊥ P.O.T.
1		269+04.65	⊥ P.I.
1		267+00	⊥ P.O.T.
		C.H. 150 (ROCK RD)	
1		2+74.13	⊥ P.C.
1		5+25.82	⊥ P.T.
1		12+29.91	⊥ P.C.
1		14+68.22 BK.	⊥ P.T.
		= 14+69.17 AHD.	
		T.H. 161 (LEWIS RD)	
1		2+00	⊥ P.O.T.
1		6+02.20	⊥ P.C.
1		7+25.16	⊥ P.T.
1		12+00	⊥ P.O.T.
		C.H. 133 (LEX-SPRINGMILL RD)	
1		380+68.08	⊥ P.O.T.
1		387+79.00	⊥ P.I. SEC. COR.
1		393+00	⊥ P.O.T.
1		401+00	⊥ P.O.T.
		C.H. 135 (HOME RD)	
1		503+00	⊥ P.O.T.
1		513+00	⊥ P.O.T.
1		520+00	⊥ P.O.T.
1		527+35.38	⊥ P.I. 1/4 SEC. COR.
		C.H. 142 (LONGVIEW AVE-E) RELOCATED	
1		2+23.05	⊥ P.T.
1		3+48.98	⊥ P.C.
1		5+79.11	⊥ P.T.
		C.H. 142 (LONGVIEW AVE-W) RELOCATED	
1		4+50	⊥ P.O.T.
1		6+52.47	⊥ P.T.
1		12+00.91	⊥ P.C.
		RELOCATED BEDFORD BLVD.	
1		4+96.01	⊥ P.T.
1		7+49.66	⊥ P.C.
43		TOTAL REF. MON.'S. REQ'D.	
30		TOTAL MON. ASSEMBLIES REQ'D.	

NOTE:
 STANDARD MONUMENT ASSEMBLIES AS LISTED HEREON ARE TO BE PLACED DURING CONSTRUCTION ON 45I PAVEMENTS AND AFTER THE LEVELING COURSE AND PRIOR TO PLACING THE SURFACE COURSES ON 404 PAVEMENTS. ALL MONUMENTS ARE TO BE PLACED UNDER THE DIRECTION OF THE PROJECT ENGINEER. ANY ALTERATIONS SHALL BE NOTED AND THE RIGHT OF WAY DEPARTMENT OF DIVISION SHALL BE NOTIFIED OF THE NEW LOCATION.

I HEREBY CERTIFY THAT THIS PLAT IS A TRUE DELINEATION OF THE CENTERLINE SURVEY OF RIC-30 AS MADE BY THE OHIO DEPARTMENT OF HIGHWAYS, AND THE SURVEY OF THE INTERSECTING ROADS AND PROPERTY LINES AS MADE BY PARRETT AND MCCARTNEY CONSULTING ENGINEERS IN 1968.

C.B. Parrett
 C.B. PARRETT
 DATE Jan 20, 1972
 REG. SURVEYOR NO. 2871



8-21-70

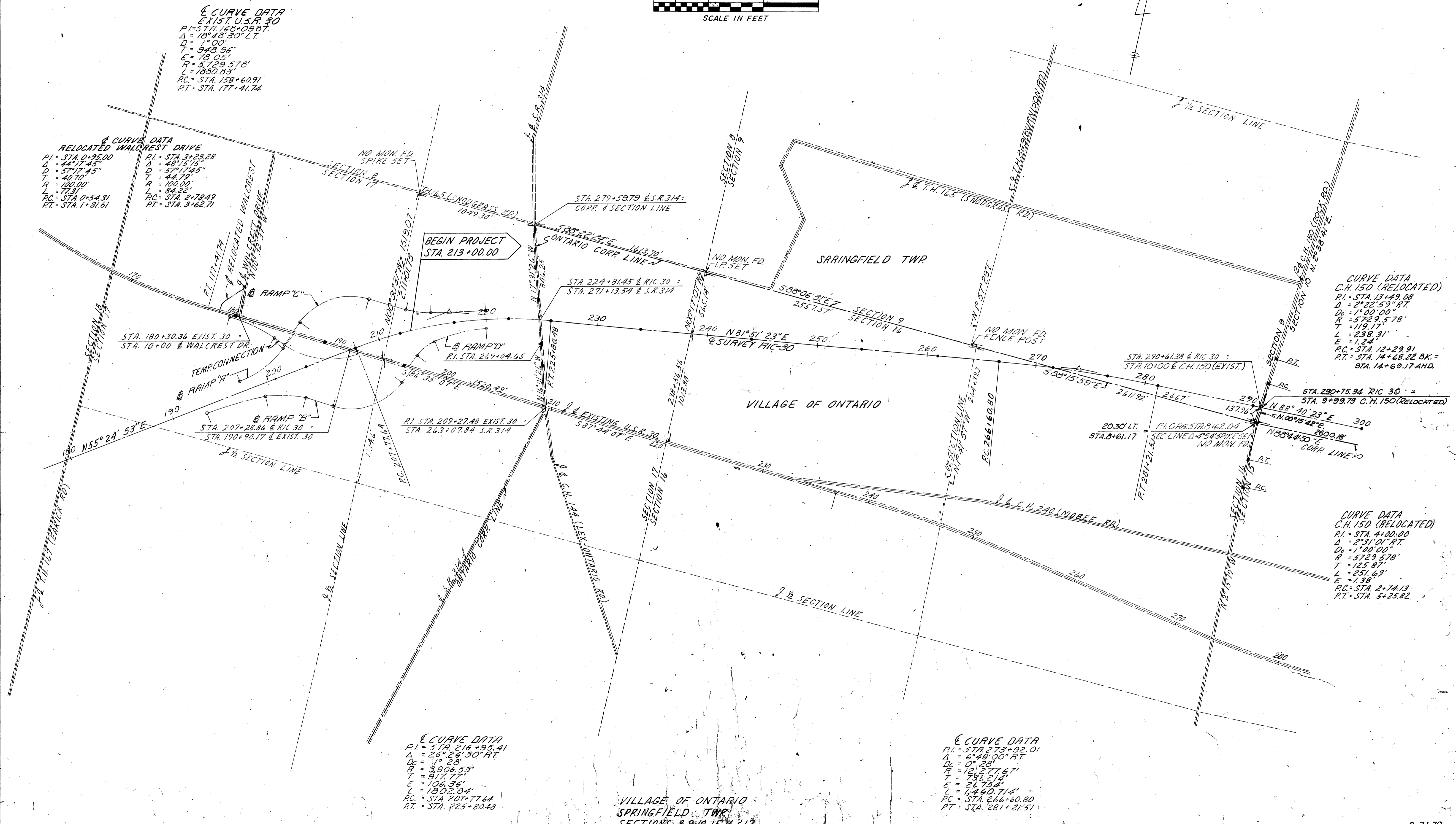
PREPARED BY
PARRETT & MCCARTNEY
 CONSULTING ENGINEERS
 MANSFIELD OHIO

CENTER LINE SURVEY PLAT

JOB NO. 03745(0) 03996(0)	FED. RD. DIVISION 2	STATE OHIO	PROJECT F.U.-600(19) S.U.-1573(1)
---------------------------------	------------------------	---------------	---

RIC-30 -3.92

575
618
2
45



CURVE DATA
EXIST. U.S.R. 30
P.I. = STA. 168+09.87
Δ = 18° 48' 30" LT.
D = 1° 00'
T = 948.96'
E = 78.05'
R = 5729.578'
L = 1800.33'
P.C. = STA. 158+60.91
P.T. = STA. 177+41.74

CURVE DATA
RELOCATED WALCREST DRIVE
P.I. = STA. 0+95.00
Δ = 44° 17' 45"
D = 57° 17' 45"
T = 40.70'
E = 100.00'
R = 177.91'
L = 100.00'
P.C. = STA. 0+54.31
P.T. = STA. 1+31.61

P.I. = STA. 3+28.28
Δ = 48° 15' 15"
D = 57° 17' 45"
T = 44.79'
E = 100.00'
R = 177.91'
L = 84.22'
P.C. = STA. 2+78.49
P.T. = STA. 3+62.71

CURVE DATA
C.H. 150 (RELOCATED)
P.I. = STA. 13+49.08
Δ = 2° 22' 59" RT.
D = 1° 00' 00"
R = 5729.578'
L = 119.17'
T = 238.31'
E = 1.24'
P.C. = STA. 12+29.91
P.T. = STA. 14+68.22 BK. = STA. 14+68.17 AND

CURVE DATA
C.H. 150 (RELOCATED)
P.I. = STA. 4+00.00
Δ = 2° 31' 01" RT.
D = 1° 00' 00"
R = 5729.578'
L = 125.87'
T = 251.69'
E = 1.38'
P.C. = STA. 2+74.13
P.T. = STA. 5+25.82

CURVE DATA
P.I. = STA. 216+95.41
Δ = 26° 26' 30" RT.
D = 1° 28'
R = 3906.53'
T = 917.77'
E = 106.36'
L = 1802.84'
P.C. = STA. 207+77.64
P.T. = STA. 225+80.48

CURVE DATA
P.I. = STA. 273+92.01
Δ = 6° 48' 00" RT.
D = 0° 28'
R = 121277.67'
T = 791.214'
E = 21.754'
L = 1460.714'
P.C. = STA. 266+60.80
P.T. = STA. 281+21.51

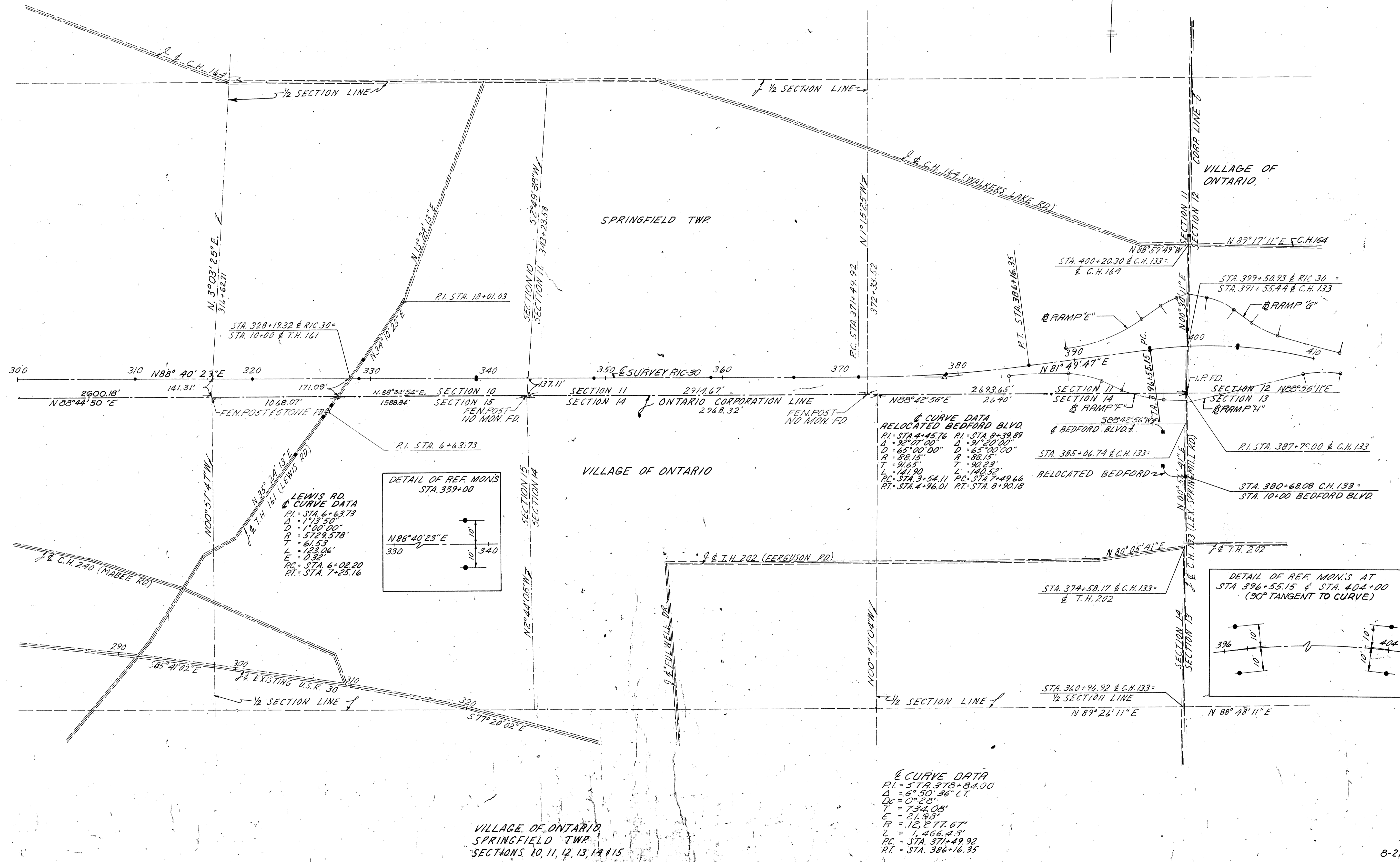
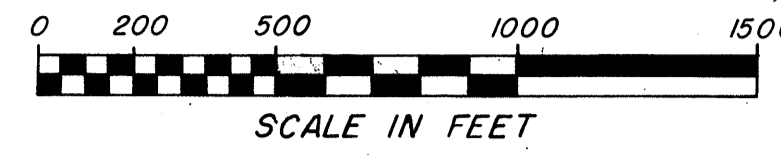
VILLAGE OF ONTARIO
SPRINGFIELD TWP
SECTIONS 8, 9, 10, 15, 16 & 17

CENTER LINE SURVEY PLAT

JOB NO.	FED. RD. DIVISION	STATE	PROJECT
08745 (0) 03936 (07)	2	OHIO	FU-600 (19) SU-1573 (1)

RIC-30 -3.92

576
618
3
45



VILLAGE OF ONTARIO
 SPRINGFIELD TWP
 SECTIONS 10, 11, 12, 13, 14 & 15

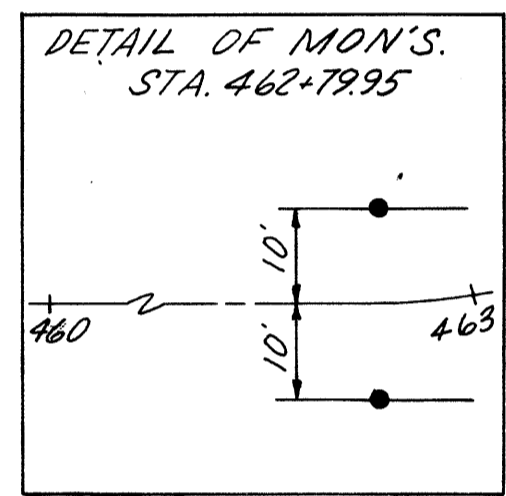
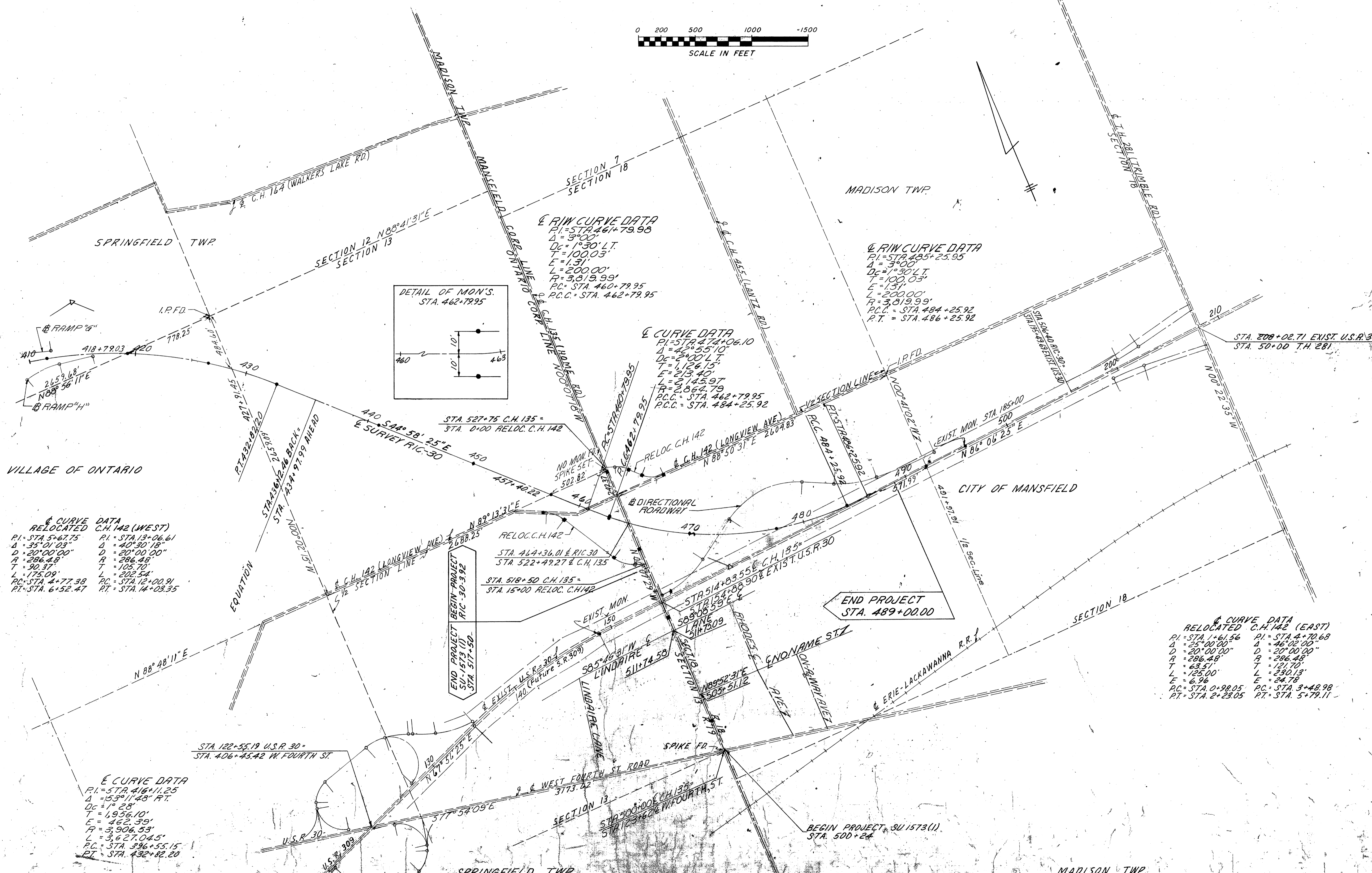
CENTER LINE SURVEY PLAT

JOB NO. 03745 (0) 03936 (0)	FED. RD. DIVISION 2	STATE OHIO	PROJECT FU-600 (19) SU-1573 (1)
-----------------------------------	------------------------	---------------	---------------------------------------

577
618

RIC-30 -3.92

4
45



RELOCATED C.H. 142 (WEST)

PI = STA 5+67.75	PI = STA 13+06.61
Δ = 35° 01' 03"	Δ = 40° 30' 18"
D = 20° 00' 00"	D = 20° 00' 00"
R = 286.48'	R = 286.48'
T = 30.37'	T = 105.70'
L = 175.09'	L = 202.54'
PC = STA 4+77.38	PC = STA 12+00.91
PT = STA 6+52.47	PT = STA 14+08.35

RIW CURVE DATA

PI = STA 461+79.95
 Δ = 3° 00'
 Dc = 1° 30' LT
 T = 100.03'
 E = 1.31'
 L = 200.00'
 P = 3,819.99'
 PC = STA 460+79.95
 P.C.C. = STA 462+79.95

RIW CURVE DATA

PI = STA 485+25.95
 Δ = 3° 00'
 Dc = 1° 30' LT
 T = 100.03'
 E = 1.31'
 L = 200.00'
 P = 3,819.99'
 PC = STA 484+25.92
 P.C.C. = STA 486+25.92

CURVE DATA

PI = STA 474+06.10
 Δ = 42° 55' 10"
 Dc = 2° 00' LT
 T = 1,126.15'
 E = 213.40'
 L = 2,145.97'
 R = 2,864.79'
 PC = STA 462+79.95
 P.C.C. = STA 484+25.92

RELOCATED C.H. 142 (EAST)

PI = STA 1+61.56	PI = STA 4+70.68
Δ = 25° 00' 00"	Δ = 46° 02' 00"
D = 20° 00' 00"	D = 20° 00' 00"
R = 286.48'	R = 286.48'
T = 63.51'	T = 121.70'
L = 125.00'	L = 230.13'
E = 6.96'	E = 24.78'
PC = STA 0+98.05	PC = STA 3+48.98
PT = STA 2+23.05	PT = STA 5+79.11

CURVE DATA

PI = STA 416+11.25
 Δ = 153° 11' 48" RT
 Dc = 1° 28'
 T = 1,956.10'
 E = 462.39'
 L = 3,906.53'
 P = 3,927.045'
 PC = STA 396+55.15
 PT = STA 432+82.20

END PROJECT
STA. 489+00.00

END PROJECT BEGIN PROJECT
SU-1573 (1)
RIC-30-392
STA. 517+50.

BEGIN PROJECT SU-1573 (1)
STA. 500+24

MADISON TWP
SECTION 18

SPRINGFIELD TWP
SECTIONS 12 & 13

SUMMARY OF ADDITIONAL RIGHT OF WAY REQUIRED

S.R. U.S. 30 SEC. 3.92, RICHLAND COUNTY, OHIO

TOTAL NO. OF OWNERS 104
TOTAL NO. OF STRUCTURES 18

JOB NO.	FED. RD. DIVISION	STATE	PROJECT
03745(0) 03936(0)	2	OHIO	FU-600 (19) SU-1578 (1)

RIGHT OF WAY PLANS
RIC-30-3.92

578
618
5
45

PARCEL No.	TYPE FUNDS	PROPERTY OWNER	RECORDED VOL.	PAGE	DEED AREA	TOTAL P.R.O.	GROSS TAKE	P.R.O. IN TAKE	NET TAKE	NET RESIDUE RIGHT	NET RESIDUE LEFT	BLDG.	SHEET No.	REMARKS
10WD		ALICE K. MATTHES	232	435	*743	0.83	0.32	0.23	0.09		6.51		16	SLOPES & RDWY. * TAXED ON
11WL 11WD		ROBERT E. & ALICE A. WALKER	580	573	103,125	0	4,205 SF 18,620 SF	0	4,205 SF 18,620 SF	*4800	*75,500		16	LOTS 1,2,3,4, & 5 RELOC. WALCREST * LOT 2
12WL		WALCREST BROTHERN CHURCH OF MANSFIELD, OHIO	580	501	5.14 AC.	0.33	0.63	0.33	*0.30		4.51		16	INCL. LOTS 77-80 * INCL. 6470 S.F. LOTS 79 & 80
13		F. & A. BLEVINS	561	546	9 AC.	0.26							16	NO R/W REQUIRED
14WL 14WD		ROBERT E. & ALICE A. WALKER	580	573	11.75 AC.	4.09	32.71	3.81	28.90	15.59 L.L.	23.10		16 & 17	* LOTS 67, 68 & 72
15WL 15T		FRANK J. MITSCH JR.	448	402	11 AC.	1.23	3.49	1.11	2.38	7.30			17 & 18	TEMP. ROADWAY
16WL 16X	STATE	ANNA BELLE SHRYOCK (ESTATE) JOHN W. BERGER, ADMINISTRATOR	180	22	29 AC.	0.93	10.03	0.93	9.10	126 L.L.	17, 18, 19	YES	17, 18, 19	CHANNEL EASMT
17WL 17WE-1 17T		LINIAL & BEULAH BOGGS	612	642	2 AC.	0.29	0.31	0.29	0.02	1.56			18	
18WL 18WD 18WD-1 18X 18T 18WD-2		GARY D. & ALMA F. JACOBS	261	227	7.87 AC.	0.96	3.11	0.18	2.93	3.49	0.20	YES	19	* OWNS PAR. 20
19WD 19X		WOODROW W. ENIX	542	629	0.81 AC.	0.06	0.14	0.06	0.08		0.67		19	
20WD		GARY D. & ALMA F. JACOBS	261	227	3.37 AC.	0.32	0.26	0.12	0.14		2.91		19	* OWNS PARCEL 18
21WD		GERALDINE HARRIMAN	494	361	10.4 AC.	0.12	0.06	0.04	0.02	0.90			19	
22WD 22T		SADIE M. RICE	452	212	3.80	0.09	0.20	0.09	0.11	3.60			19	
			485	314						2055 SF	(0.05 AC.)		19	DRIVE & SLOPES

PARCEL No.	TYPE FUNDS	PROPERTY OWNER	RECORDED VOL.	PAGE	DEED AREA	TOTAL P.R.O.	GROSS TAKE	P.R.O. IN TAKE	NET TAKE	NET RESIDUE RIGHT	NET RESIDUE LEFT	BLDG.	SHEET No.	REMARKS
23WL 23WD 23T		JERRY W. & BETTY J. RADER	548	65	0.54 AC.	0.06	0.03	0.01	0.02	0.40			19	
24WD		DONALD & TREVA F. WEST	550	179	0.55 AC.	0.08	0.04	0.03	0.01		0.46		19	
25		ERNEST L. GOON	596	98										NO R/W REQUIRED
25WD		CHARLES L. & MARY E. SHOOK	596	576	0.73								19	
26WL 26WD 26T		MARGARET S. GEIGER	222 220 219 217 215 213 211 209	547 549 562 567 572 576 576	31.42 AC.	0.60	9.09	0.18	8.91	11.00	10.79		19 & 20	Owner to Retain and Remove 152 sq. ft. Easmt
27WL 27T		GERALD U. & DONNA M. STUDER	618	400	3.1 AC.		0.91		0.91	0.77 L.L.	1.42	YES	20	REMOVE STRUCTURE
28WL		J.C. & EVELYN K. CARTE (FEE) JACOB H. & MARIE E. FREDERICK (L.C.)	455 403 441	537 519 413	1.56 AC.	0.47			0.47	0.40 L.L.	0.69		20	
29WL	STATE	IVAN M. & DORIS E. DETTERMAN	590	1	1.54 AC.	0.48			0.48	0.41 L.L.	0.65		20	
30WL		FRANCIS L. & LORNA I. BROWN	463	193	3.79 AC.	1.39			1.39	1.15 L.L.	1.25		20	
31WL		ANDREW & OPAL STIRZINGER	531	102	3 AC.	1.65			1.65		1.35		20	
32WL		WALTER R. & EDITH M. WEBER	240	202	4.25 AC.	2.44			2.44	0.33 L.L.	1.48		20	
33WL 33X		JOS. A. BAYER	445	190	3.45 AC.	1.96			1.96	0.66	0.83		20 & 21	CHANNEL EASMT.
34		EVADINE M. HOFFMAN	486 456	497 552									21	COMBINED WITH PARCEL 36
35X		CHERRY VALLEY FARMS INC.	128 239	521 50	0.71 AC.	0.03			0.03		0.71		21	CHANNEL EASMT. OWNS PAR. 42, 49 & 53

PLAN COMPLETED REVISIONS:

L.S. 2/14/71 Revised Par's 26WL, 26WD, 26T, & 26T-1
L.S. 2/10/71 Removed Par 26T-1
J.R.Y. 8/2/70 COMBINED PARCELS 34 AND 36
J.R.Y. 10/27/70 REVISED AREAS RESIDUE RT. & LF. PAR. 26WL & PAR. 26T
6-21-70

SUMMARY OF ADDITIONAL RIGHT OF WAY REQUIRED

JOB NO.	FED. RD. DIVISION	STATE	PROJECT
03745 (0) 03936 (0)	2	OHIO	FU-600 (19) SU-1573 (1)

RIGHT OF WAY PLANS
RIC-30-3.92

579
618

6
45

PARCEL No.	TYPE FUNDS	PROPERTY OWNER	RECORDED VOL	PAGE	DEED AREA	TOTAL P.R.O.	GROSS TAKE	P.R.O. IN TAKE	NET TAKE	NET RESIDUE RIGHT	NET RESIDUE LEFT	BLDG.	SHEET No.	REMARKS
36WL		EVADINE M. HOFFMAN	582	566	6.40 AC	3.35			3.35	153 L.L.	1.52		21	
36T		"							1530 S.F. (0.04 AC)				21	CHANNEL
36T-1		"							1120 S.F. (0.03 AC)			YES	21	REMOVE STRUCTURE
37WL		JOSEPH J. GRALKA & JOSEPHINE R. GILBERT	371	123	5.5 AC	2.79			2.79	226 L.L.	0.45		21	5.9 DEED (5.5 ACTUAL)
37X		"							0.09				21	CHANNEL EASMT
37T		"							1500 S.F. (0.03 AC)			YES	21	SLOPES
38X		BERTHA E. LANDIS	240	498	0.54 AC	0.08			0.08	0.54			21	CHANNEL EASMT
38-A-X		CHARLES WALDO & ESTHER E. SHAFER	566	61	1542.5A	3.71	0.08		0.08	150.54			21	CHANNEL EASMT
39WL		GLADYS O. BRIGHTBILL	274	81	338 AC	0.05	0.97		0.97	2.27	0.09		21	
40WL		HARRY KARCHER & MARY KARCHER GIMBLE	458 471	583 449	65 AC	5.99	4.40		4.40	54.61			21 & 22	
41WL	STATE	WANDA E. KERSHNER, AKA WANDA KERSHNER	580 593 630	142 115 27	23.91 AC	0.45	1.39		1.39	22.07			21 & 22	
42WL		CHERRY VALLEY FARMS INC.	124	334	1.1 AC	0.01	1.24		1.24	165 S.F. (0.12)			21, 22, 23	
42WD		"	239	50		0.05	0.01	0.04					23	OWNERS PAR. 35, 49 & 53
43WL		ROY & HELEN DAUGHERTY	250	390	55.59 AC	1.46	9.72	0.12	9.60	43.40			22 & 23	
43WD		"	260	21		1.56	0.43	1.13					23 & 24	
43X		"						0.09					22	CHANNEL EASMT
43T		"						1925 S.F. (0.04 AC)					24	DRIVE & SLOPES
44WL		NANA F. ADAMS	362	230	13.54 AC	0.30	1.19		1.19	12.05			22	
44A		NOT ASSIGNED												
44-BWL		EARL E. & YVONNE E. PARKS	624	20	6.882 AC	0.16	0.74		0.74	5.98			22	
45WL		GEORGE S. BRIGHTBILL	240	497	1.12 AC	1.02			1.02	0.10			21 & 22	
46WL		ERNEST C. MABEE	526	188	11.909 AC	5.58	0.57		0.57	86.05	18.33	YES	22 & 23	
46WL-1		"	384	369		6.22	0.13	6.09					23 & 25	
46WD		"				1.90	0.51	1.45					23 & 24	
46WD-1		"				1.44	0.42	1.02					23 & 24	

PARCEL No.	TYPE FUNDS	PROPERTY OWNER	RECORDED VOL	PAGE	DEED AREA	TOTAL P.R.O.	GROSS TAKE	P.R.O. IN TAKE	NET TAKE	NET RESIDUE RIGHT	NET RESIDUE LEFT	BLDG.	SHEET No.	REMARKS
47WD		EDITH McDONALD	494	315	16.83 AC	1.06	0.50	0.17	0.33	15.44			24	
48WL		EARL F. & PAULINE HETRICK	236	378	45 AC	10.62			10.62	34.38			25 & 26	
48X		"							0.15				25 & 26	CHANNEL EASMT
48X-1		"							0.06				26	
48T		"							8500 S.F. (0.20 AC)				25 & 26	SLOPES
49WD		CHERRY VALLEY FARMS INC.	125	595	1.58 AC	0.01	0.08	0.01	0.07	1.50			23	
49T		"							2520 S.F. (0.06 AC)				25	CHANNEL
50		THOMAS & MARY M. SPOSITO	383	475	450 AC								25	NO RIW REQUIRED
51		ROY B. McLAUGHLIN	378	82	10.19 AC								25 & 26	NO RIW REQUIRED
52		LOUIS OTIS & ANN MARIE STANCHFIELD	624	622	140 AC								26	NO RIW REQUIRED
53WD	STATE	CHERRY VALLEY FARMS INC.	124	567	0.67 AC	0.02	0.09	0.02	0.07	0.58			27	* DEED 0.73 AC
54WL		JOHN C. KARCHER	612	551	5.45 AC	0.12	3.97	0.06	3.91	1.15			26 & 27	TOTAL TAKE - SEC. 10
54WD		"				0.33	0.06	0.27					27	RESIDUE IN SEC. 15 * DEED 2.06 AC
55WL		ROBERT B. & IOLA F. BRANT	442	214	2.65 AC	0.05	2.64	0.05	2.59	0	0	YES	26 & 27	* TOTAL TAKE
56WL		KARL W. & AUDREY M. BLOCKER	451	100	2.97 AC	0.06	0.93	0.05	0.88	1.96			26 & 27	
56WD		"				0.08	0.01	0.07					27	
57WD		KARL W. BLOCKER & AUDREY M. GADD	438	238	2.96 AC	0.05	0.25	0.05	0.20	2.71			27	
57T		"							5665 S.F. (0.13 AC)				27	DRIVE & SLOPES
58WD		LEONARD & DOROTHY ALEXANDER	481	85	3.50 AC	0.06	0.25	0.06	0.19	3.25			27	
59WD		DURAL & MIRIAM RUNGE	547	218	4.7 AC	0.08	0.28	0.08	0.20	4.42			28	

PLAN COMPLETED REVISIONS:

J.R.Y. 8/2/70 COMBINED PARCELS 34 AND 36
J.R.Y. 10/28/70 ADDED PAR. 48T, REVISED AREA PAR. 48X.
L.S. 2-11-71 Rev Areas On Pars. 54WL, 55WL, 56WL, 56WD, 57WD, 57T, 58WD, 59WD

(23)

SUMMARY OF ADDITIONAL RIGHT OF WAY REQUIRED

JOB NO.	FED. RD. DIVISION	STATE	PROJECT
03745 (0) 03936 (0)	2	OHIO	FU-600 (19) SU-1573 (1)

RIGHT OF WAY PLANS
RIC-30-3.92

580
618
7
45

PARCEL No.	TYPE FUNDS	PROPERTY OWNER	RECORDED VOL	DEED PAGE	TOTAL AREA	GROSS TAKE	P.R.O. IN TAKE	NET TAKE	NET RESIDUE RIGHT	NET RESIDUE LEFT	BLDG.	SHEET No.	REMARKS	
60WD		W. SCHERRER	505	410	2.9AC	0.06	0.12	0.06	2.78			28		
61WL 61WD		MANSFIELD REAL ESTATE TRADE IN CORPORATION	547	246	1844AC	3.39	7.53	0.54	6.99	11.021	7.52	27 27	H. & M. ALLOT. 304,230 S.F. 14,235 S.F.	
62WL 62WD 62T		JAMES W HENSON	532	654	4.68AC	0.14	2.08	0.08	2.00	2.25		27 27		
						0.35	0.06	0.29				27	6960SF (0.16 AC)	
											YES	27	REMOVE STRUCTURE	
63WD		JOHN D & ARBUTUS PRATT	573	47	4.0AC	0.15	0.72	0.15	0.57	3.28		27 28		
64WD		PAL B. & ETHEL I. BARKER	598	41	2.75AC	0.09	0.25	0.09	0.16	2.50		28		
65		ARTHUR J & VIRGIE M GLOVER	450	545	1.0AC	0.05						28	NO RIW REQUIRED	
66WD	STATE	VERNON C & JOANN M. BARNHILL	563	44	*9336A	0.65	1.14	0.24	0.90	91.81		27 28	*TAXED ON	
67X		LUELLA J. & PATSY STIRP	315 509	165 61	1046A							29	CHANNEL EASMT.	
68WL 68X		CHESTER L. BEER	393	148	148.29AC	1.22	18.63		18.63	2331.1	26.11	29 29	CHANNEL EASMT.	
69WL 69WD 69WD-1 69T 69T-1		RICHARD & LUCILLE BEER; CARL BEER aka CARL E. BEER & EVELYN M. BEER	270 632	147 337 339	*9327A	4.01	24.61	0.81	23.80	352.00		31 34 34	*TAXED ON	
						1.32	0.91	0.41				34		
						0.11	0.06	0.05				34		
											YES	34	REMOVE STRUCTURE	
												34	SEE RIC. CO. CR. 133	
		SEE RIC. CO. CR. 133 FOR REMAINDER OF ACQUISITION												
70WL		GALE SMITH	232	108	5.28AC	0.36	5.28	0.36	4.92			YES	32 33	TOTAL TAKE
71WL		MARION A. & LUCEAL M. NICKELL	510	24	0.52AC	0.07	0.52	0.07	0.45			YES	32	TOTAL TAKE
72WL		THE BOARD OF EDUCATION OF THE SPRINGFIELD LOCAL SCHOOL DISTRICT, RICHLAND COUNTY, OHIO	538 532 530	419 520 271	11.01		0.16		0.16	1085		32 33		

PARCEL No.	TYPE FUNDS	PROPERTY OWNER	RECORDED VOL	DEED PAGE	TOTAL AREA	GROSS TAKE	P.R.O. IN TAKE	NET TAKE	NET RESIDUE RIGHT	NET RESIDUE LEFT	BLDG.	SHEET No.	REMARKS	
73T		THEODORE W. & LUCILLE E. TEMME	533	378	19450				1810	19450		33	SAN SEWER	
74WL 74T		ROBERT E. & DOROTHY M. POSEKANY	587	243	21,285				1535SF	1535 1860		33	SAN SEWER	
75WL 75T		WILLIAM W. & MARCELLA M. SCHEFF	596	464	21,285				4600SF	4600 1665		33	SAN SEWER	
76WL 76T		JOHN R. & JEANE OSTER	505	499	21,285				7665SF	7665 13,620 2060		33	SAN SEWER	
77WL 77T		JACK D. & PAULINE M. BYRD	514	146	21,285				10730SF	10,730 10,555 3695		33 33	DRIVE, SAN SEWER	
78WL		JAMES M. & HELEN B. STRICKLIN	455	531	21,285	320SF	21,285SF	320SF	20,965SF			YES	33	TOTAL TAKE
79WL	STATE	N. ROBERT & BEVERLY J. WILSON	506	290	21,285	320SF	21,285	320SF	20,965			YES	33 33	TOTAL TAKE
80WD		ROGER C. & BERTHA E. METZ	447	143	21,285	320SF	21,285	320SF	20,965			YES	33 33	TOTAL TAKE
81WD 81T		FRANK & MARIAN L. KECK	437	448	21,120				795SF	795 6670SF		33 33	SLOPES	
82WD		ELBERT & SYLVIA MARTIN	439	522	21,285	320SF	21,285	320SF	20,965			YES	33 33	TOTAL TAKE
83WL 83WD 83T		DAVID W. & LOUISE W. EVANS & THOMAS E. & SARAH E. MATTOX	612	659	5.80AC	0.17	0.48	0.11	0.37	4.61	YES	33 33 33	SLOPES	
						0.71	0.06	0.65					7120SF (0.16 AC)	
84WD 84T		CALVIN C. & LILLIAN HUFFMAN	500	318	0.881AC	0.13	0.16	0.13	0.03	0.72		33 33	SLOPES	
									7485SF (0.17 AC)					
85		WHITE WARMAN	584	83	2.01AC								ACQUIRED UNDER RIC. CO. CR. 133, PARCEL 39	

PLAN COMPLETED REVISIONS:

J.R.Y. 1/11/71 Added Par. 73T, 74T, 75T, 76T & 77T; Par. 69 Name Change & 1.0 Ac. Outside
J.R.Y. 9-7-71 Rev. Par. 96WD & Added Par. 96T-1.

SUMMARY OF ADDITIONAL RIGHT OF WAY REQUIRED

JOB NO.	FED. RD. DIVISION	STATE	PROJECT
03745 (O) 03936 (O)	2	OHIO	FU-600 (19) SU-1573 (1)

RIGHT OF WAY PLANS
RIC-30-3.92

581
618
B
45

PARCEL No.	TYPE FUNDS	PROPERTY OWNER	RECORDED VOL. PAGE	DEED AREA	TOTAL P.R.O.	GROSS TAKE	P.R.O. IN TAKE	NET TAKE	NET RESIDUE RIGHT LEFT	BLDG.	SHEET No.	REMARKS
86		ROBERT C. & FLORENCE L. STOFFER	394 594	2.01 AC.	ACQUIRED UNDER RIC-C.H-133				PARCEL	38	33	
87		RAYMOND J. & ELIZABETH E. CLINE	255 505	3.0 AC.	ACQUIRED UNDER RIC-C.H-133				PARCEL	42	33	
88WD		WALTER W. WILLIS & LEE C. HENRY, TRUSTEES.	622	91 93 95	COMBINED WITH PARCEL 89							
89WL		WALTER W. WILLIS & LEE C. HENRY, TRUSTEES	622		91	18.6 AC.	2.01	2.01	16.54		33435	
89T		"	93		0.05	0.05		84270 SF (1.94 AC.)		33	TEMP. ROADWAY	
89WD		"	95									
90WL		ROBERT A. CAMPBELL, CHARLES R. & CORDELIA I. BLOSSER	413 306	2.45 AC.	0.03	0.67	0.03	0.64	0.73 LL 0.37 LL	33435	36	
90WL-1		"				0.68				36		
91WL	STATE	LEO O & MARTHA A. GILBERT	329 579	9A.25 AC.	1.35	24.38	0.89	23.49	67.60	32-36		
91T		"	417 492					11305 SF (0.26 AC.)		34	TEMP. ROADWAY	
91WL-1		"				0.53	0.21	0.32		34		
91WD		"				0.35	0.19	0.16		34		
91T-1		"						29580 SF (0.68 AC.)		34	TEMP. ROADWAY	
91-A-WL		AUBREY B. & FRANCES V. OMEN	383 183	3.0 AC.	0.33	0.45	0.13	0.32	2.35	34		
91-A-T		"						5135 SF (0.12 AC.)		34	TEMP. ROADWAY	
91-B		NOT ASSIGNED										
91-C-WL		RALPH E. & FRANCES A. SCHABER	479 84	1.61 AC.	0.11	0.14	0.11	0.03	1.47	34		
91-C-T		"						3970 SF		34	SLOPES	
92WL		PAUL C. SCOTT	311 583	6.36 AC.		6.12		53.15	1.09 LL	36		
92-A		EDNA R. DAUBENSPECK	589 89	6.0 AC.	NO R/W REQUIRED.						45	
93WL		CARL H. & RICHARD R. STANDER	546 501	6.70 AC.	13.90	12.98	2.72	10.26	20.55 22.95	363728	44	WESTWOOD PARK #3
93T		"						20 MASS		37	CHANNEL	
93X		"				0.37	0.01	0.36		37	15.976 S.F.	
93T-1		"						1440 S.F.		45	CHANNEL, EASMT, SLOPES & ACCESS	
93A-WD		THE MANSFIELD SUBURBAN DEVELOPMENT COMPANY	654 71	188.54	10.31	1.17	0.04	1.13	3.72 173.18	45		
93B-WD		MANSFIELD CONGREGATION OF JEHOVAH WITNESSES WEST UNIT	654 71	1.85	0.11	0.06	0.02	0.04	1.20 0	45		
94WL		FRANCIS L. BROWN	525 1351	72.63 AC.	1.64	6.99		4.40	66.48	38		
94WD		"				0.30	0.18	0.12		40		
94T		"						8025 SF (0.18 AC.)		40	SLOPES	

PARCEL No.	TYPE FUNDS	PROPERTY OWNER	RECORDED VOL. PAGE	DEED AREA	TOTAL P.R.O.	GROSS TAKE	P.R.O. IN TAKE	NET TAKE	NET RESIDUE RIGHT LEFT	BLDG.	SHEET No.	REMARKS
95WL		ALICE F. MITCHELL	525 143	39.9 AC.	2.51	4.33	0.86	3.47	29.03 0.90		38439	
95WD		"				4.30	0.58	3.72			38439	
95WD-1		"				0.53	0.26	0.27			39140	
95T		"						5980 SF			39	DRIVE & SLOPES
96WD		THE BOARD OF COMMISSIONERS OF RICHLAND COUNTY, OHIO	410 86	105.31 AC.	5.06	2.84	0.74	2.10	98.15		40	SLOPES
96T		"						2800 SF (0.06 AC.)			40	
97T		PERFECTION DIE PRODUCTS CORP	593 299	6.72 AC.	0.48			4700 SF	6.24 AC.		39440	DRIVE & SLOPES
98WL		HOWARD C. WOLF	529 575	22.41 AC.	1.12	14.72	0.25	14.47	1.64 4.40		39142	
98WD		"				0.99	0.33	0.66			39142	
98WD-1		"				0.22	0.10	0.12			39140	
98T		"						1095 S.F.			39440	DRIVE & SLOPES
99WL		DANIEL & DASCHA OBYRNBA	477 246	29.88 AC.	1.19	1.53	1.19	0.34	28.35		42443	
99-A-WL		BARON CO. (L.C.): DANIEL & DASCHA OBYRNBA (FEE)	488 121	24.13 AC.	3.44	7.53	2.65	4.88	15.81		42	
100WL	STATE	CEE-EM REALTY, INC. A.K.A. C.H. AU	605 93	9.49 AC.	1.49	2.21	1.49	0.72	7.28		42443	
100T		"						1095 SF (0.03 AC.)			42	REMOVE SEPTIC
101WL		MANSFIELD ASPHALT PAVING CO	414 570	4.215 AC.		0.50		0.50	21.00		43	
102		SKIL CORPORATION										NO R/W REQUIRED 43444
103		MANSFIELD AIRCRAFTSMEN COMPANY										NO R/W REQUIRED 44
103A-WL		SAMUEL A. GOODRICH & AL MICHAEL	680 170	49.48	10.27	4.14	3.20	0.94	38.27		43444	
103A-T		"	629 382									
103B		MARY LOUISE HETLER et al										NO R/W REQUIRED 43444
104WD		ROSEMARY J. BARTLEY	605 674	68	22.680			9995 SF	3995 12.685		40	
104T		"						1235 S.F.	1235			
105WD	ISSUE NO. 1	DENNIS W. & MARY M. KISER	540 344	45	23.770			375 SF	375 23.395		401	

PLAN COMPLETED. REVISIONS: Par. 93WL revised total P.R.O. & residue Rt & Lt 9/16/70 J.R.Y.
 Added Par. 97T & 98T - 3/8/71 J.R.Y. Rev. 101-9-7-71 E.L.H.
 Removed Par. 92A-WD, Revised Par. 92A-T (10/15/71) J.R.Y. Added Par. 93A-WD 11-15-71 J.R.Y. J.R.Y. 12-10-71 Added Par. 93B-WD & Rev. Par. 93A-WD
 J.R.Y. 1-17-72 Par. 93A Rev. Deed Area
 J.R.Y. 4-3-73 Par. 103A-WL Rev. Deed Area & Name Change

SUMMARY OF ADDITIONAL RIGHT OF WAY REQUIRED

JOB NO.	FED. RD. DIVISION	STATE	PROJECT
03745 (0) 03936 (0)	2	OHIO	FU-600(19) SU-1573(1)

RIGHT OF WAY PLANS
RIC-30-3.92

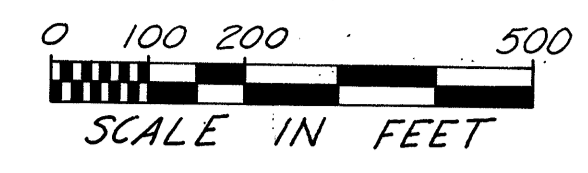
582
618
9
45

PARCEL No.	TYPE FUNDS	PROPERTY OWNER	RECORDED		DEED AREA	TOTAL P.R.O.	GROSS TAKE	P.R.O. IN TAKE	NET TAKE	NET RESIDUE		BLDG.	SHEET No.	REMARKS
			VOL	PAGE						RIGHT	LEFT			
106WD		HAROLD E. & MARGARET S. WAGNER	517	232133	40,860	12,180	12,180	28,680	40				40	LOTS 17450-151
107WD		PAUL E. & BETTY M. HOFFMAN	494	30-35	14,420	14,420	14,420		40				40	TOTAL TAKE
108WD		PAUL E. & BETTY M. HOFFMAN	567	623	14,455	1,590	1,590	12,865	40				40	
109WD		PAUL E. & BETTY M. HOFFMAN	494	30-35	15,295	1,195	1,195	14,100	40				40	
110WD		PAUL W. & LAVERNA B. HOFFMAN	494	30-35	16,995	16,995			40	YES		40	40	TOTAL TAKE
111WD 111 T	ISSUE NO. 1	INTERSTATE MOTEL CORPORATION	659	699	10,944	0.38	1.18	1.18	0.38	ADJ-1			41	SLOPES
			" "					2930 SF						41
112WD 112 EL		BENJAMIN CZAJKA, TRUSTEE	632	799	90,000	37,300	37,300	0	0	ADJ-1			41	LOTS 17542-57-58-62 ALSO OWNS PAR 114
113WD		JAMES JR. & ANNA M. WEBB	475	198-99	46,750	11,855	11,855	34,895	41				41	
114 X		BENJAMIN CZAJKA, TRUSTEE	632	799	26,740	6050	6050 SF	26,740	41				41	LOT 17460 CHANNEL EASMT ALSO OWNS PAR 112

PARCEL No.	TYPE FUNDS	PROPERTY OWNER	RECORDED		DEED AREA	TOTAL P.R.O.	GROSS TAKE	P.R.O. IN TAKE	NET TAKE	NET RESIDUE		BLDG.	SHEET No.	REMARKS
			VOL	PAGE						RIGHT	LEFT			
115		FLORINE GUNTHER											41	NO R/W REQUIRED
116WD 116 T	ISSUE NO. 1	WALTER ADAM & LUELLA HUNGER BOOKMAN	455	124-25	41,050	2940	2940	38,110	41				41	SLOPES
			" " " "					4050						41
117WD 117 T		JOSEPH R. & PHYLLIS O'HAIL	492	504-51	91,845	13,205	4,885	4,885	78,765	3900			41	SLOPES
118WD 118 T		FRANCIS L. BROWN	643	19	58,300	7875	4240	4240	44,185	1030			41	SLOPES
119WD 119 T		FRANCIS L. BROWN	631	529	41,790	6010	6985	6985	28,795	5905 SF			41	DRIVE & SLOPES
120WD 120 T		HELEN L. aka HELEN LOUISE MOWRY aka LONG	617	468-69	181 Ac.	0.39	0.15	0.15	1.27	4980 SF			41	DRIVE & SLOPES
													45	

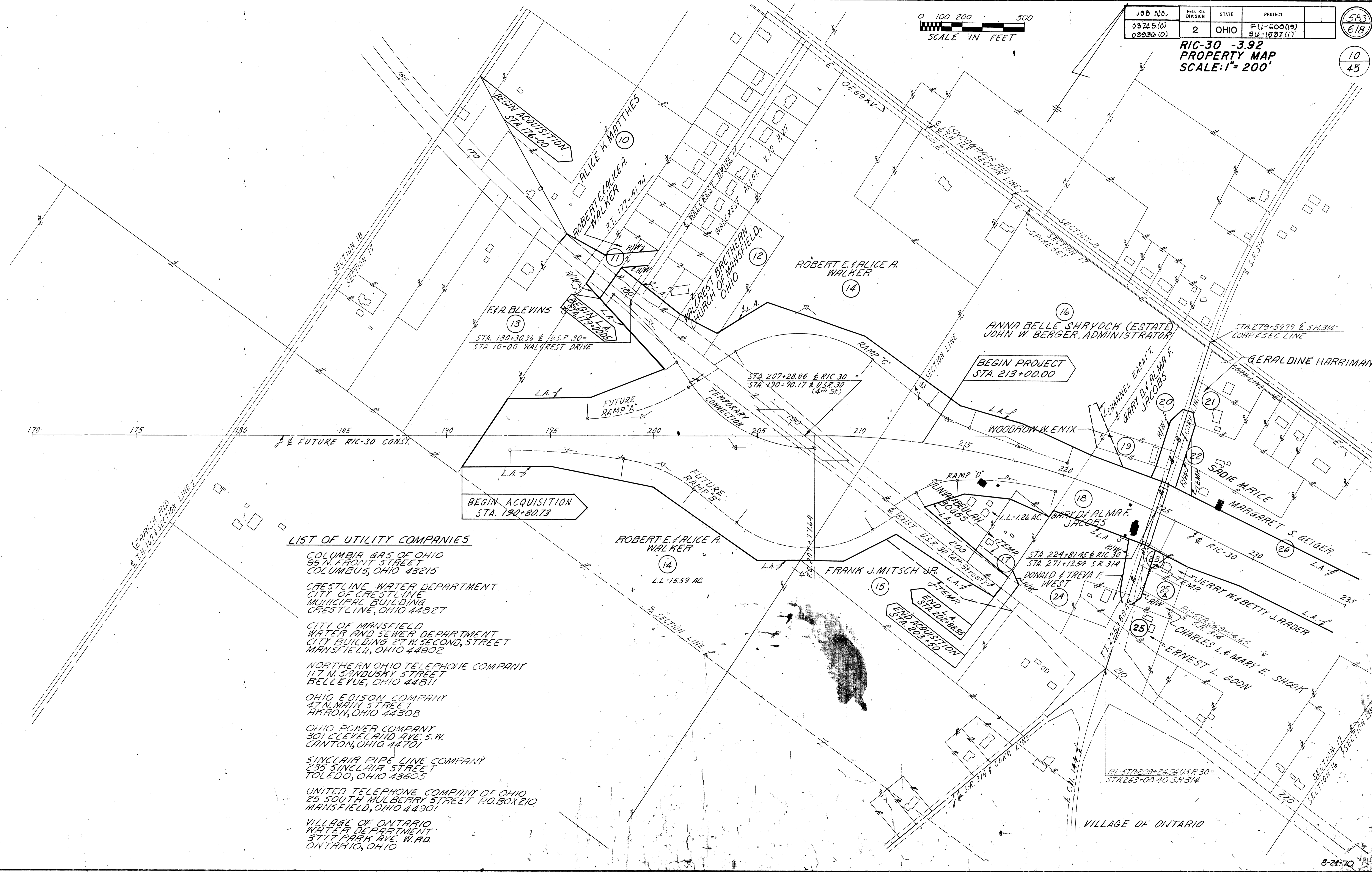
PLAN COMPLETED REVISIONS: 10-28-71, PAR. 120 NAME CHANGE & DEED AREA. J.R.Y. 1-19-72 Deleted 112T Added 112 EL SF
1-14-72 NAME CHANGE & DEED AREA PAR. 111 J.R.Y. 11-2-72 Par. 111WD & 120WD Removed P.R.O. (Home Rd.)
1-11-72 PAR. 118 NAME CHANGE J.R.Y.

8-21-70



JOB NO.	FED. RD. DIVISION	STATE	PROJECT	583 618
03745 (0) 02936 (0)	2	OHIO	F.U-600(19) SU-1537 (1)	10 45

**RIC-30 -3.92
PROPERTY MAP
SCALE: 1"=200'**



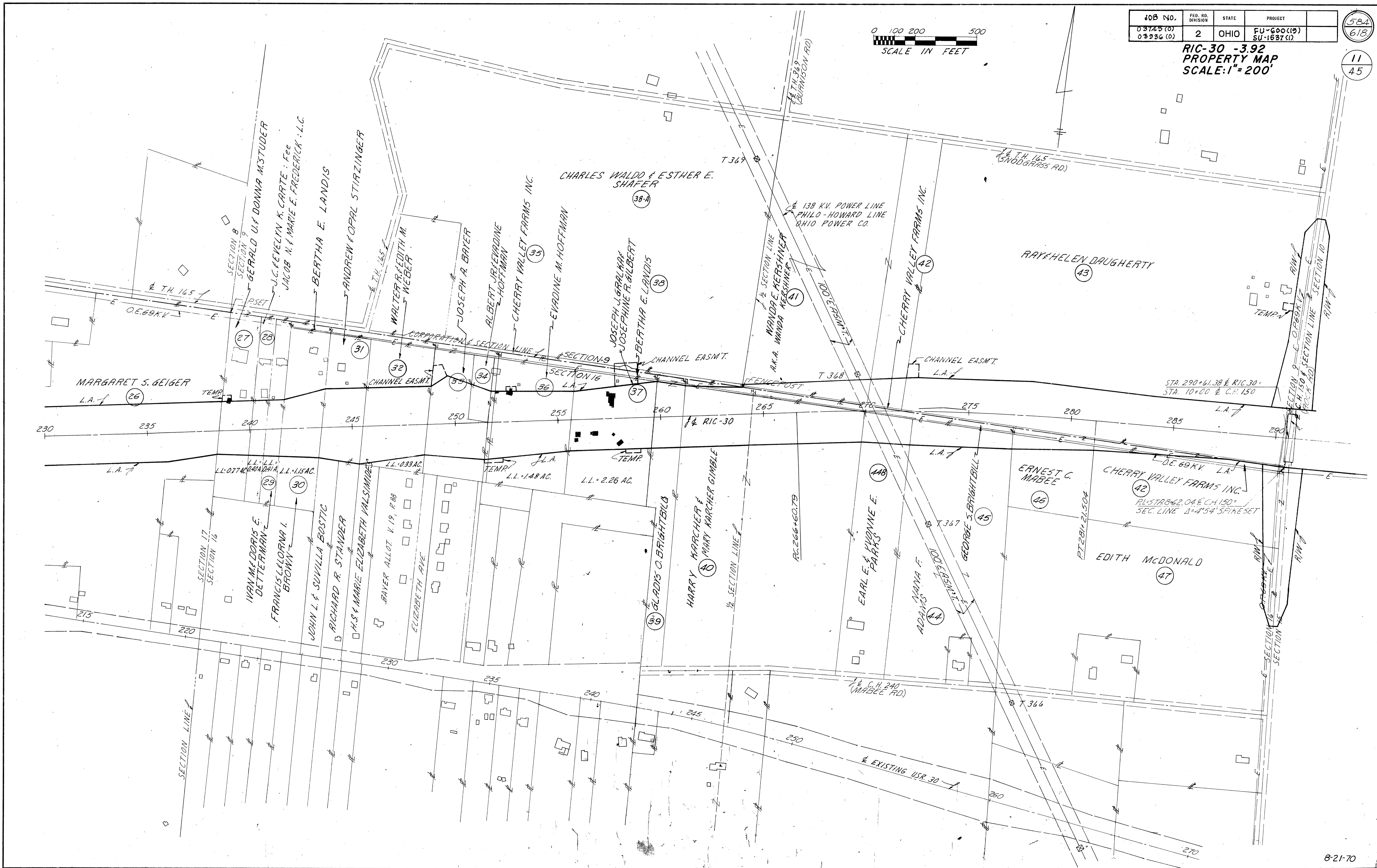
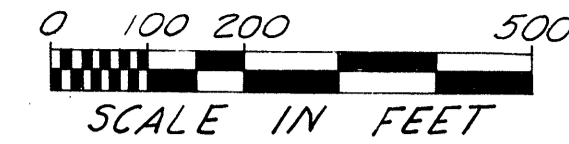
- LIST OF UTILITY COMPANIES**
- COLUMBIA GAS OF OHIO
99 N. FRONT STREET
COLUMBUS, OHIO 43215
 - CRESTLINE WATER DEPARTMENT
CITY OF CRESTLINE
MUNICIPAL BUILDING
CRESTLINE, OHIO 44827
 - CITY OF MANSFIELD
WATER AND SEWER DEPARTMENT
CITY BUILDING 27 W. SECOND, STREET
MANSFIELD, OHIO 44902
 - NORTHERN OHIO TELEPHONE COMPANY
117 N. SANDUSKY STREET
BELLEVUE, OHIO 44811
 - OHIO EDISON COMPANY
47 N. MAIN STREET
AKRON, OHIO 44308
 - OHIO POWER COMPANY
301 CLEVELAND AVE. S.W.
CANTON, OHIO 44701
 - SINCLAIR PIPE LINE COMPANY
235 SINCLAIR STREET
TOLEDO, OHIO 43605
 - UNITED TELEPHONE COMPANY OF OHIO
25 SOUTH MULBERRY STREET P.O. BOX 210
MANSFIELD, OHIO 44901
 - VILLAGE OF ONTARIO
WATER DEPARTMENT
3777 PARK AVE. W.R.D.
ONTARIO, OHIO

JOB NO.	FED. RD. DIVISION	STATE	PROJECT
03745 (0)	2	OHIO	FU-600(19)
03936 (0)			SU-1637 (1)

584
618

RIC-30 -3.92
PROPERTY MAP
SCALE: 1" = 200'

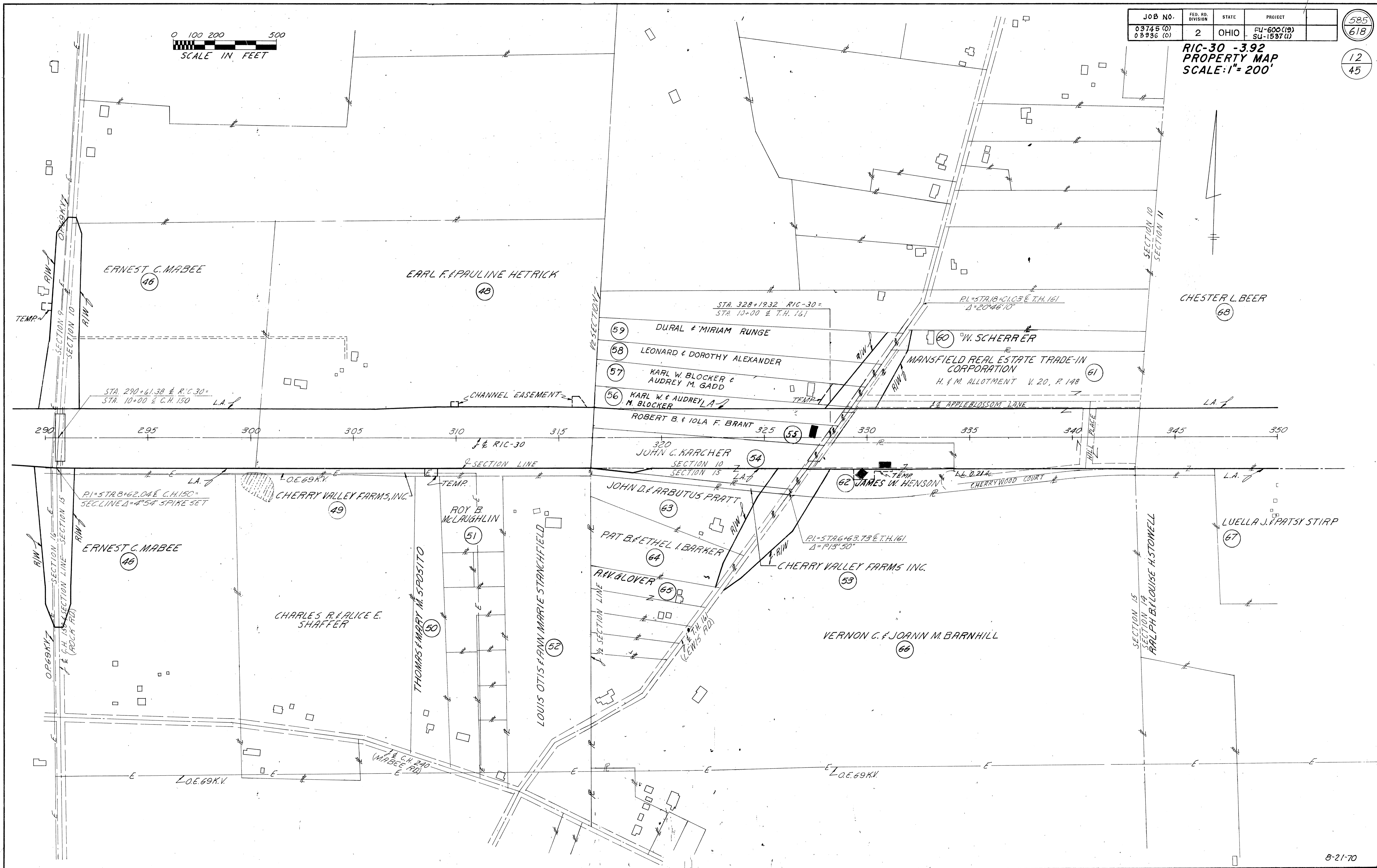
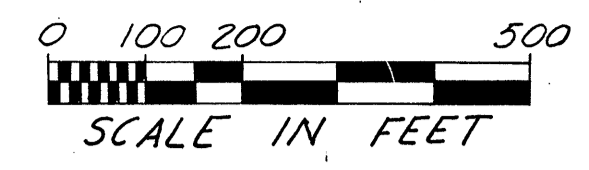
11
45



JOB NO.	FED. RD. DIVISION	STATE	PROJECT
03745 (0) 03936 (0)	2	OHIO	FU-600(19) SU-1537(1)

585
618
12
45

RIC-30 - 3.92
PROPERTY MAP
SCALE: 1" = 200'

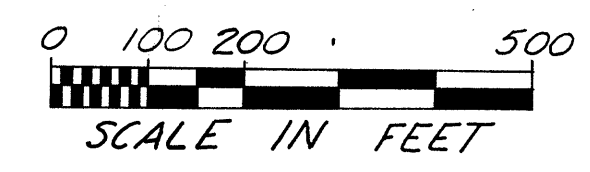


JOB NO.	FED. RD. DIVISION	STATE	PROJECT
03745 (O) 03936 (O)	2	OHIO	FU-606(19) SU-1837(1)

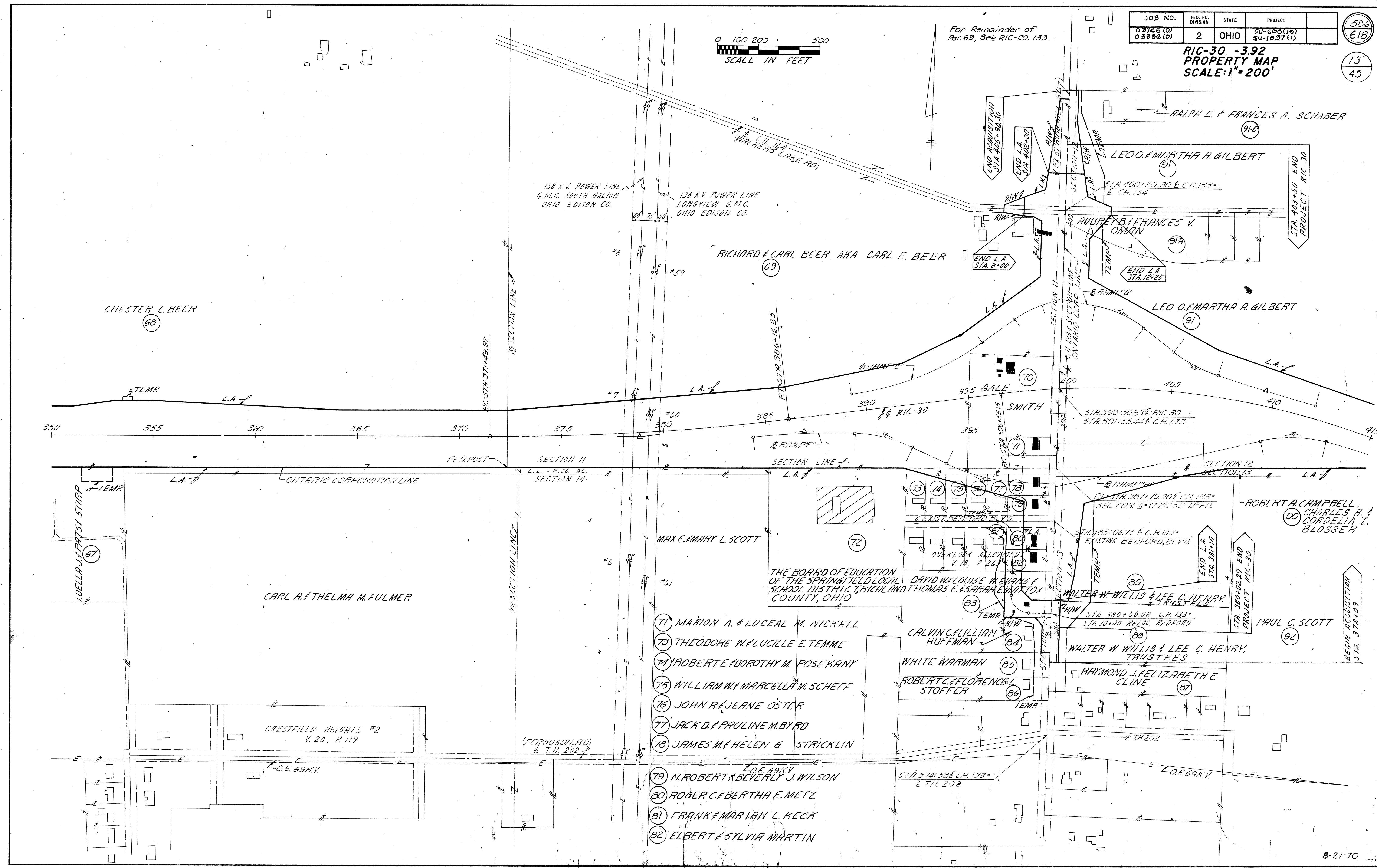
586
618

**RIC-30 -3.92
PROPERTY MAP
SCALE: 1"=200'**

13
45



For Remainder of
Par. 69, See RIC-CO. 133.

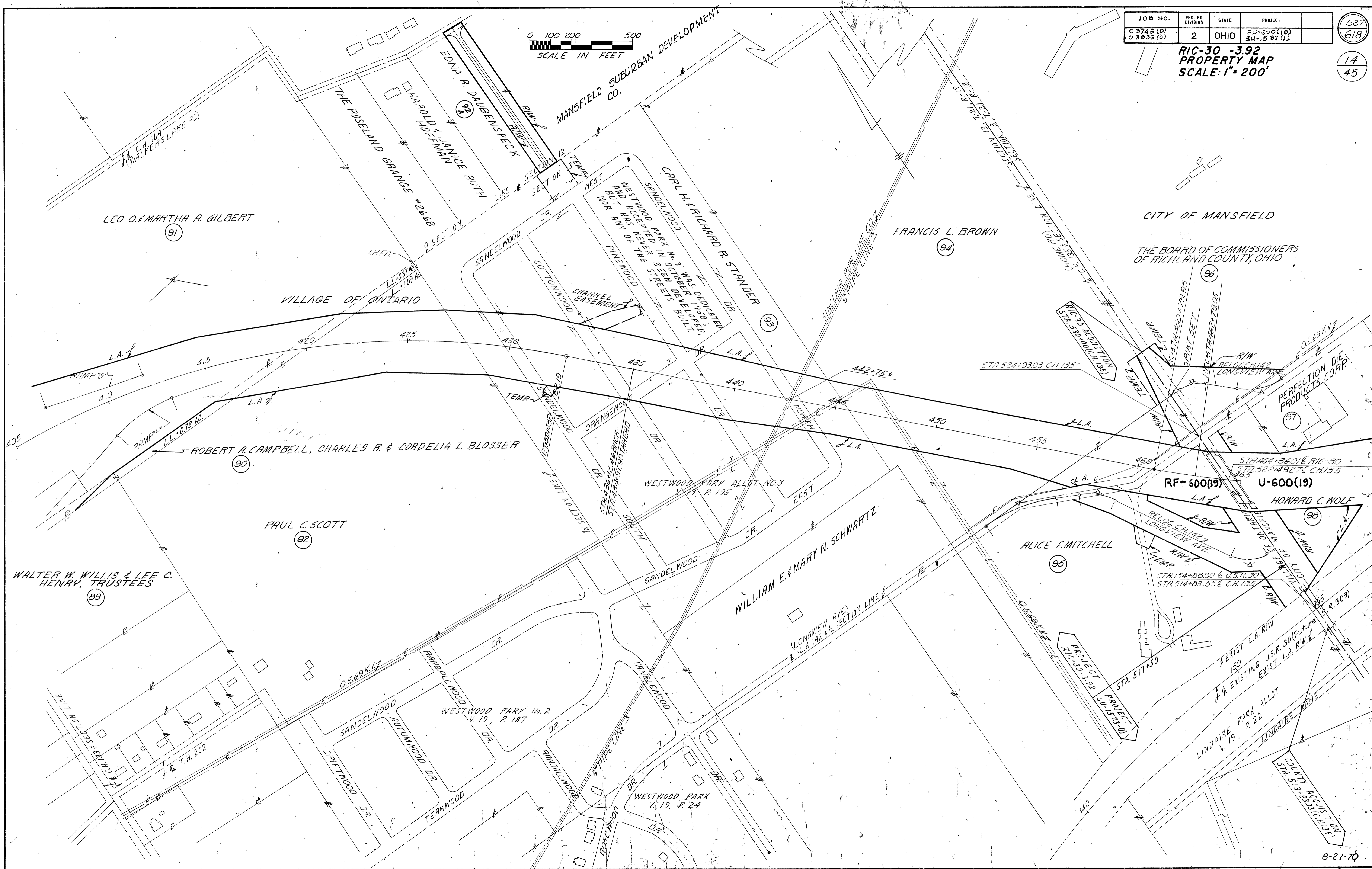
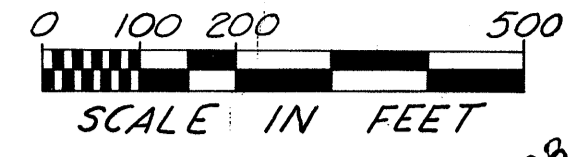


- (71) MARION A. & LUCEAL M. NICKELL
- (73) THEODORE W. & LUCILLE E. TEMME
- (74) ROBERT E. & DOROTHY M. POSEKANY
- (75) WILLIAM W. & MARCELLA M. SCHEFF
- (76) JOHN R. & JEANE OSTER
- (77) JACK D. & PAULINE M. BYRD
- (78) JAMES M. & HELEN G. STRICKLIN
- (79) N. ROBERT & BEVERLY J. WILSON
- (80) ROGER C. & BERTHA E. METZ
- (81) FRANK & MARIAN L. KECK
- (82) ELBERT & SYLVIA MARTIN

JOB NO.	FED. RD. DIVISION	STATE	PROJECT
03745 (O)	2	OHIO	FU-600(19)
03936 (O)			84-1587(2)

587
618
14
45

RIC-30 -3.92
PROPERTY MAP
SCALE: 1" = 200'



CITY OF MANSFIELD
THE BOARD OF COMMISSIONERS
OF RICHLAND COUNTY, OHIO

8-21-70

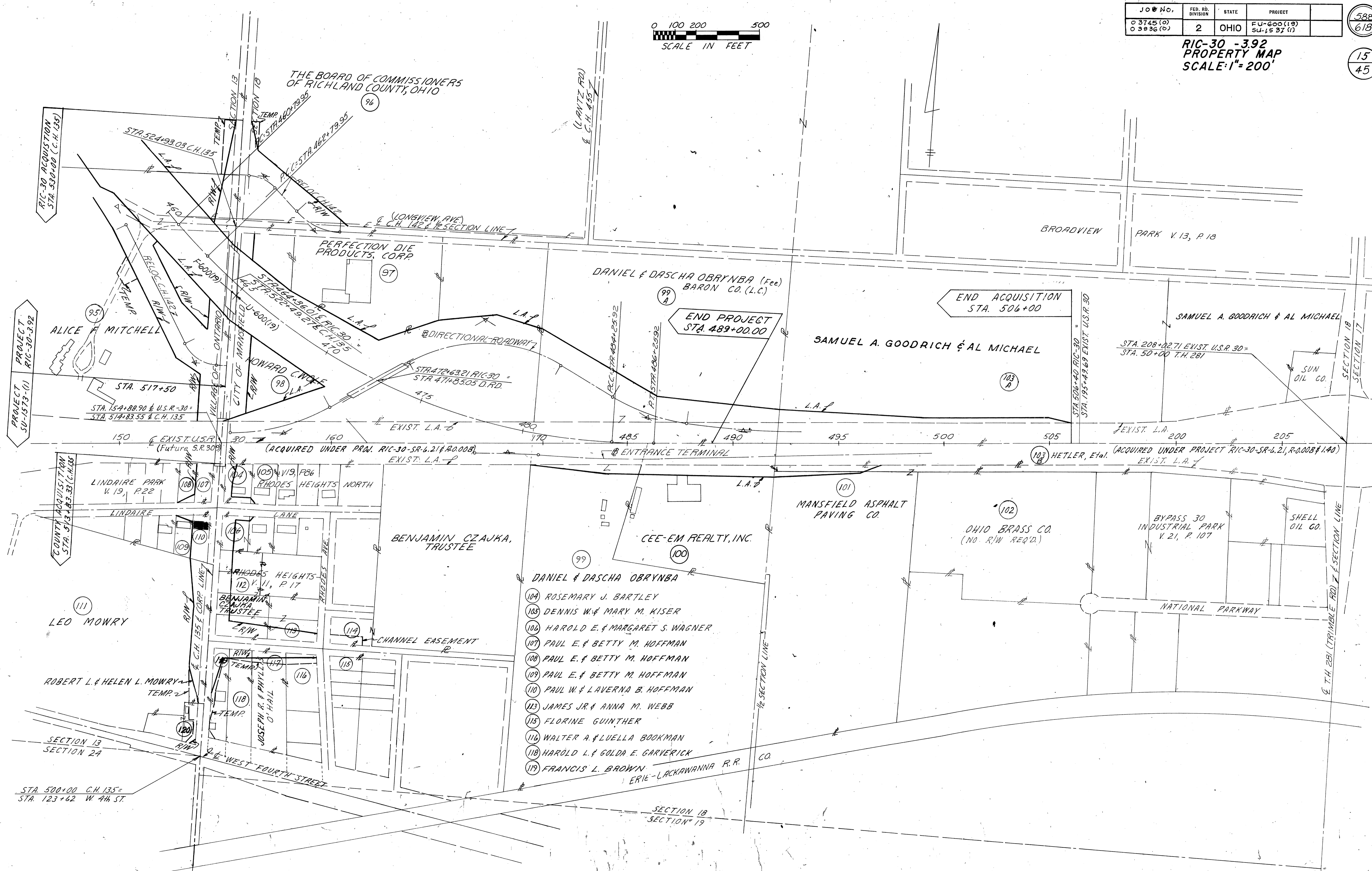
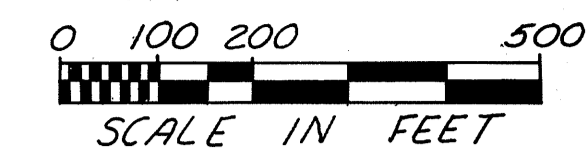
STA. 405+00 TO STA. 465+00

JOB NO.	FED. RD. DIVISION	STATE	PROJECT
03745 (0) 03936 (0)	2	OHIO	FU-600 (19) SU-1537 (1)

588
618

15
45

**RIC-30 -3.92
PROPERTY MAP
SCALE: 1" = 200'**



- 99 DANIEL & DASCHA OBYRNBA
- 104 ROSEMARY J. BARTLEY
- 105 DENNIS W. & MARY M. KISER
- 106 HAROLD E. & MARGARET S. WAGNER
- 107 PAUL E. & BETTY M. HOFFMAN
- 108 PAUL E. & BETTY M. HOFFMAN
- 109 PAUL E. & BETTY M. HOFFMAN
- 110 PAUL W. & LAVERNA B. HOFFMAN
- 113 JAMES JR. & ANNA M. WEBB
- 115 FLORINE GUNTHER
- 116 WALTER A. & LUELLE BOOKMAN
- 118 HAROLD L. & GOLDA E. GARVERICK
- 119 FRANCIS L. BROWN -
ERIE-LACKAWANNA R.R. CO.

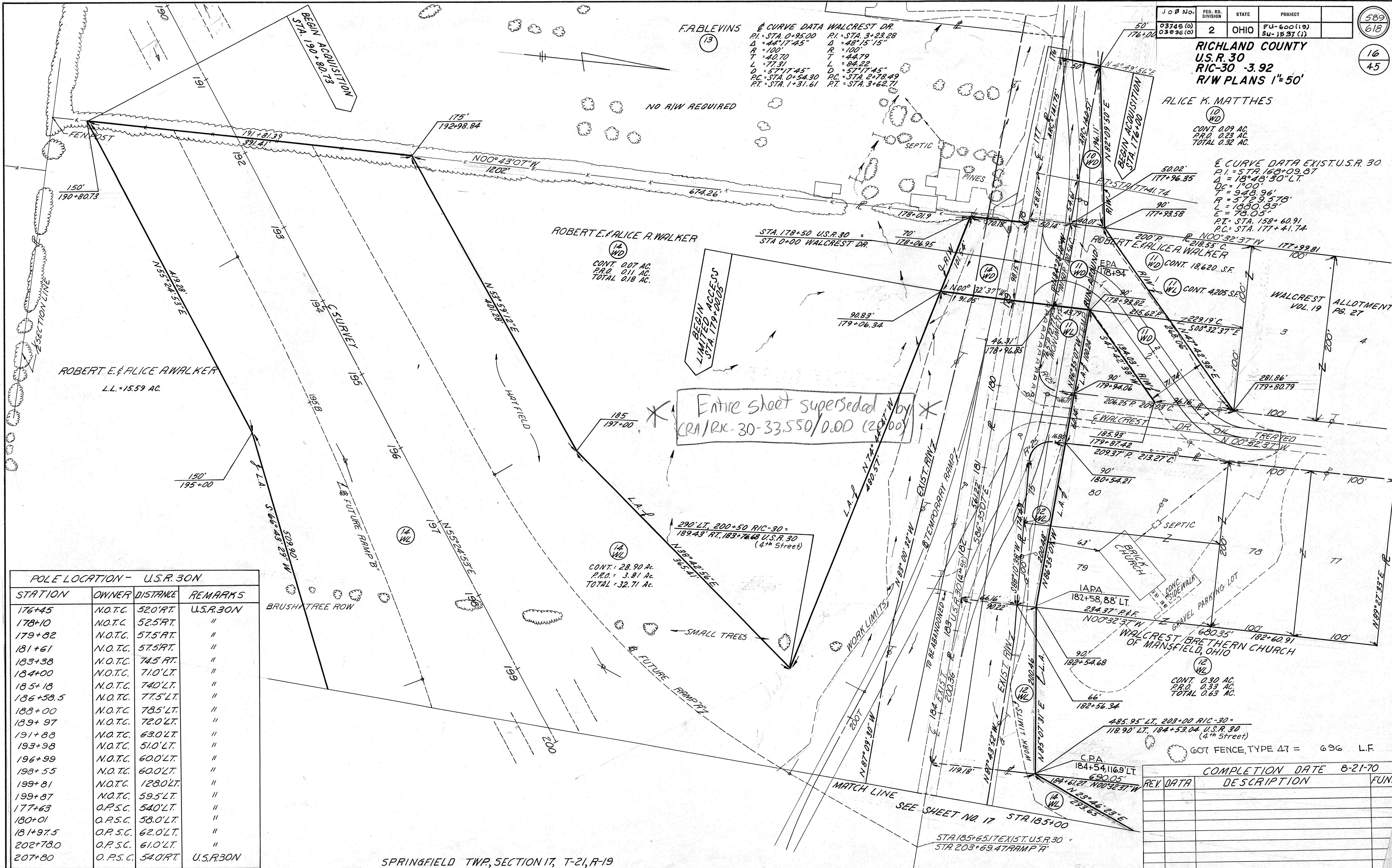
JOB NO.	FED. RD. DIVISION	STATE	PROJECT
03745 (0)	2	OHIO	FU-600 (19)
03996 (0)			SU-1531 (1)

**RICHLAND COUNTY
U.S.R. 30
RIC-30 -3.92
R/W PLANS 1 1/2"=50'**

ALICE K. MATTHES
 (10) WD
 CONT. 0.09 AC.
 P.R.O. 0.23 AC.
 TOTAL 0.32 AC.

Curve Data Exist. U.S.R. 30
 P.I. = STA. 168+09.87
 Δ = 18°48'30" L.T.
 DC = 1°00'96"
 T = 948.95
 P = 577.95
 L = 1850.85
 E = 78.05'
 P.T. = STA. 158+60.91
 P.C. = STA. 177+41.74

Curve Data Walcrest Dr.
 P.I. = STA. 0+95.00 P.I. = STA. 3+23.28
 Δ = 44°17'45" Δ = 48°15'15"
 R = 100' R = 100'
 T = 40.70 T = 44.79
 L = 84.22 L = 84.22
 D = 57°17'45" D = 57°17'45"
 P.C. = STA. 0+54.30 P.C. = STA. 2+78.49
 P.T. = STA. 1+31.61 P.T. = STA. 3+62.71



POLE LOCATION - U.S.R. 30N

STATION	OWNER	DISTANCE	REMARKS
176+45	N.O.T.C.	52.0' RT.	U.S.R. 30N
178+10	N.O.T.C.	52.5' RT.	"
179+82	N.O.T.C.	57.5' RT.	"
181+61	N.O.T.C.	57.5' RT.	"
183+38	N.O.T.C.	74.5' RT.	"
184+00	N.O.T.C.	71.0' LT.	"
185+18	N.O.T.C.	74.0' LT.	"
186+58.5	N.O.T.C.	77.5' LT.	"
188+00	N.O.T.C.	78.5' LT.	"
189+97	N.O.T.C.	72.0' LT.	"
191+88	N.O.T.C.	63.0' LT.	"
193+98	N.O.T.C.	51.0' LT.	"
196+99	N.O.T.C.	60.0' LT.	"
198+55	N.O.T.C.	60.0' LT.	"
199+81	N.O.T.C.	128.0' LT.	"
199+87	N.O.T.C.	59.5' LT.	"
177+63	O.P.S.C.	54.0' LT.	"
180+01	O.P.S.C.	58.0' LT.	"
181+97.5	O.P.S.C.	62.0' LT.	"
202+78.0	O.P.S.C.	61.0' LT.	"
207+80	O.P.S.C.	54.0' RT.	U.S.R. 30N

SPRINGFIELD TWP, SECTION 17, T-21, R-19

COMPLETION DATE 8-21-70

REV. DATA	DESCRIPTION	FUND

SEE SHEET NO. 16

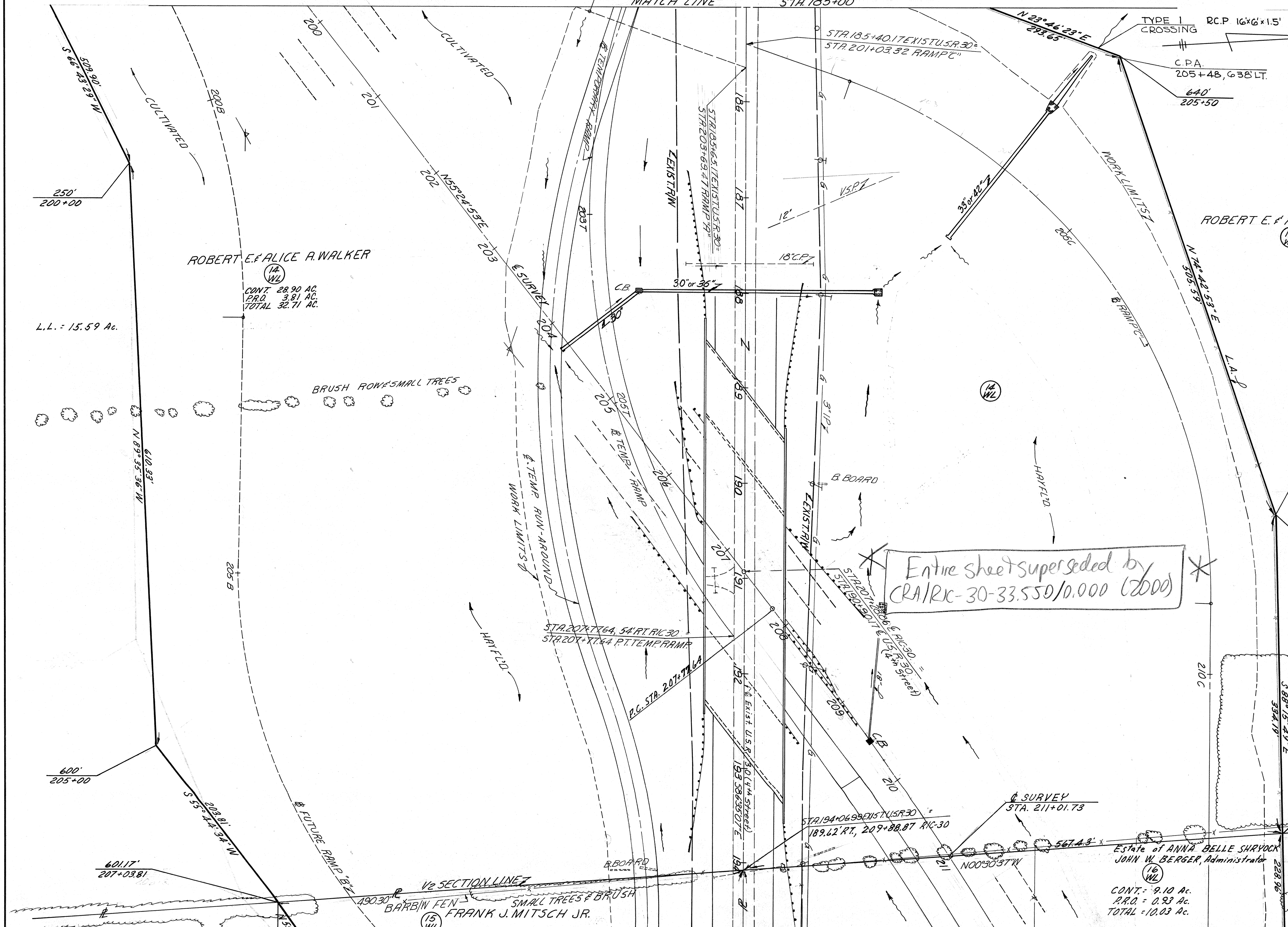
JOB NO.	FED. RD. DIVISION	STATE	PROJECT
03745 (O)	2	OHIO	FU-600 (13)
03936 (O)			SU-1537 (1)

590
618

17
45

**RICHLAND COUNTY
U.S. R. 30
RIC-30 .3.92
R/W PLANS 1"=50'**

MATCH LINE STA. 185+00



ROBERT E. & ALICE A. WALKER
 (14 WL)
 CONT. 28.90 AC.
 P.R.D. 3.81 AC.
 TOTAL 32.71 AC.

ROBERT E. & ALICE A. WALKER
 (14 WL)

Entire sheet superseded by
 CRA/RIC-30-33.550/0.000 (2000)

CURVE DATA
 RIC-30
 P.I. = STA. 216+95.41
 Δ = 26° 26' 30" RT.
 Dc = 1° 28'
 R = 3906.53'
 T = 917.77'
 E = 106.36'
 L = 1802.84'
 P.C. = STA. 207+77.64
 P.T. = STA. 225+80.48

COMPLETION DATE 8-21-70
 GOT FENCE TYPE 47, 1095 LF
 PROTECTION 7.1 C.Y.

REV. DATA	DESCRIPTION	FUND

ESTATE OF ANNA BELLE SHRYOCK
 JOHN W. BERGER, Administrator
 (16 WL)
 CONT. - 9.10 AC.
 P.R.D. - 0.93 AC.
 TOTAL - 10.03 AC.

FRANK J. MITSCH JR.
 (15 WL)
 CONT. - 2.38 AC.
 P.R.D. - 1.11 AC.
 TOTAL - 3.49 AC.

MATCH LINE STA. 194+75
 SPRINGFIELD TWP, SECTION 17, T-21, R-19
 SEE SHEET NO. 18
U.S.R. 30 R/W

STA. 200+00 TO STA. 212+00 EXIST. U.S.R. 30 STA. 185+00 TO STA. 194+75

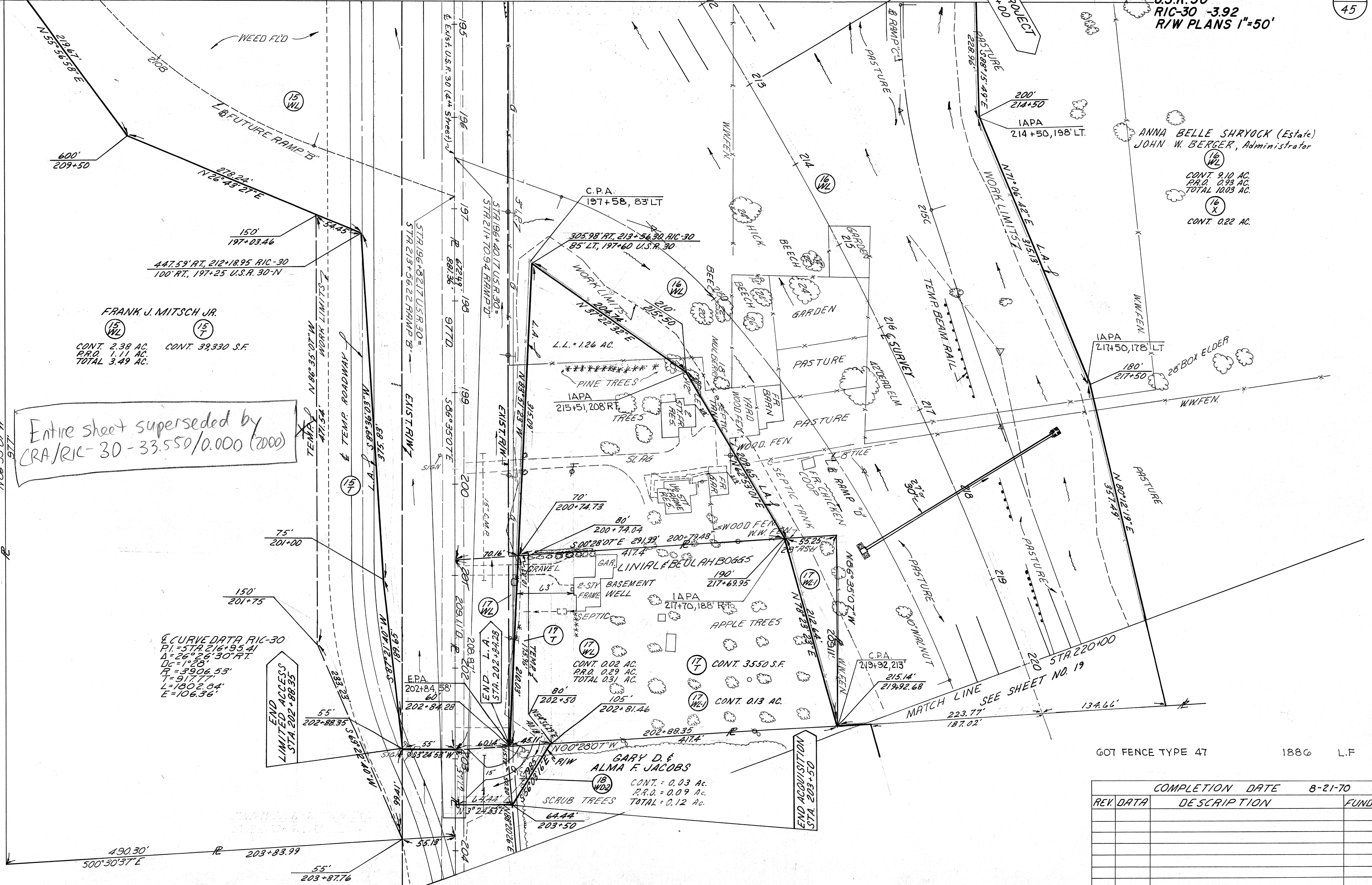
JOB NO.	FED. RD. DIVISION	STATE	PROJECT
03745(0) 03936(0)	2	OHIO	FU-600(19) SU-1527(1)

591
618
18
45

RICHLAND COUNTY
U.S.R. 30
RIC-30 -3.92
R/W PLANS 1"=50'

SEE SHEET NO. 17
MATCH LINE STA. 194+75

BEGIN PROJECT
STA. 213+00



Entire sheet superseded by
CRA/RIC-30-33.550/0.000 (2000)

FRANK J. MITSCH JR.
CONT. 2.38 AC.
P.R.O. 1.11 AC.
TOTAL 3.49 AC.

ANNA BELLE SHRYOCK (Estate)
JOHN W. BERGER, Administrator
CONT. 9.10 AC.
P.R.O. 0.93 AC.
TOTAL 10.03 AC.

GARY D. & ALMA F. JACOBS
CONT. = 0.03 AC.
P.R.O. = 0.09 AC.
TOTAL = 0.12 AC.

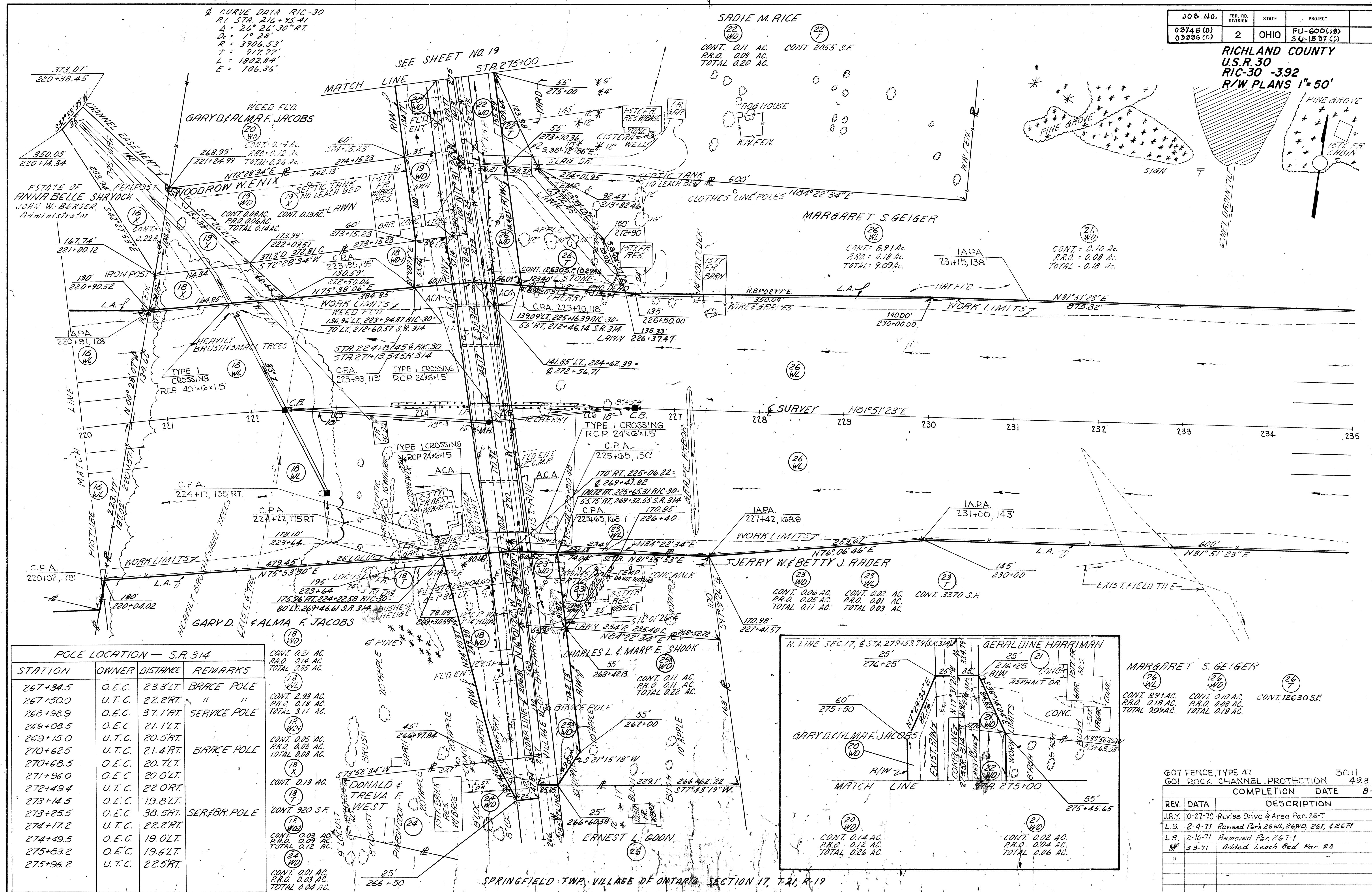
CURVE DATA RIC-30
R1 = STA 216+95.41
A1 = 26°25'30" RT.
DC = 1.28'
R = 3906.53'
L = 917.77'
E = 1802.84'
E = 106.36'

GOT FENCE TYPE 47 1886 L.F.

REV.	DATE	DESCRIPTION	FUND

SPRINGFIELD TWP, SECTION-17, T-21, R-19

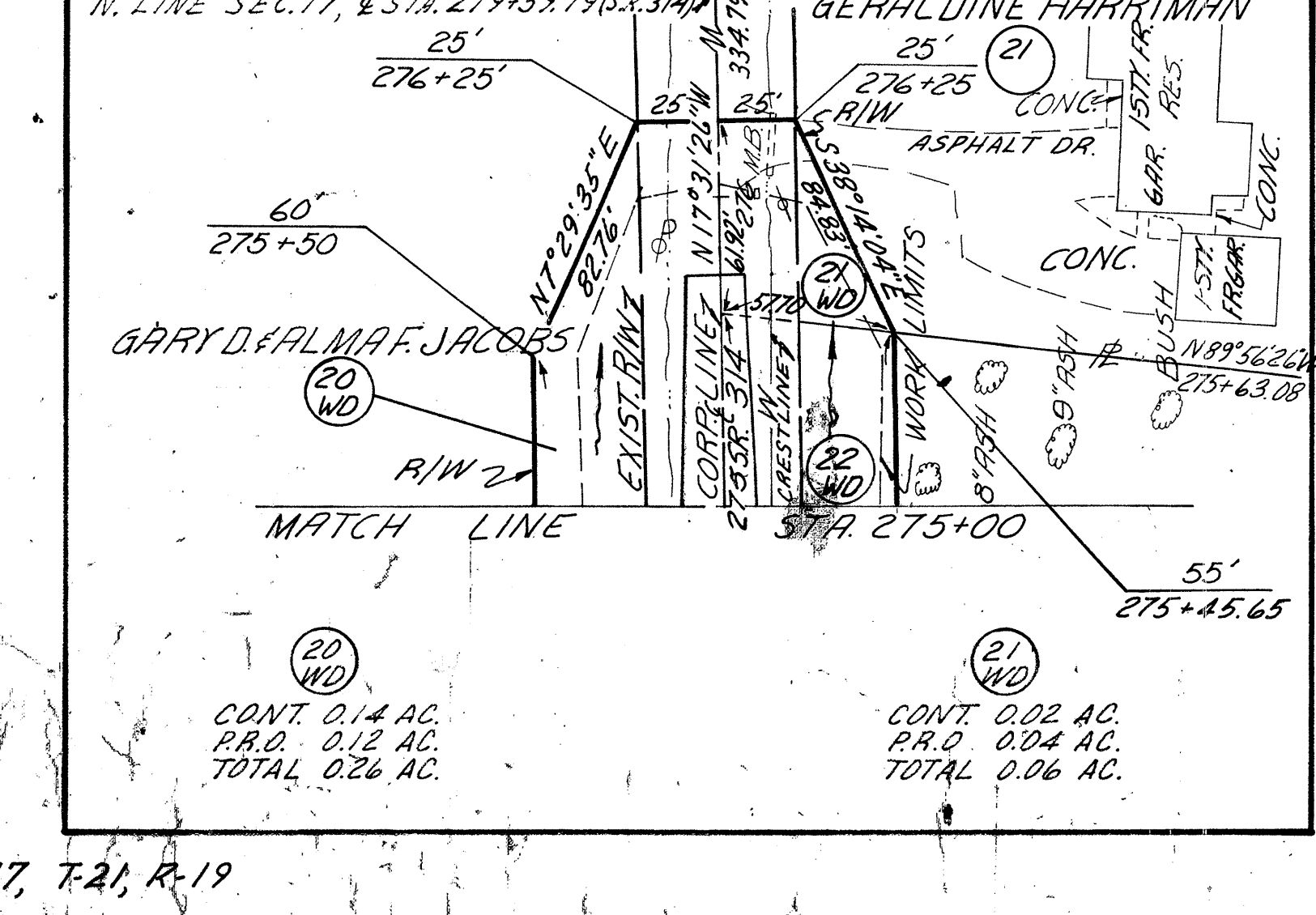
U.S.R.30 R/W STA.212+00 TO STA.220+00 & EXIST.U.S.R.30 STA.194+75 TO STA.204+00



POLE LOCATION - S.R. 314

STATION	OWNER	DISTANCE	REMARKS
267+34.5	O.E.C.	23.3'LT.	BRACE POLE
267+50.0	U.T.C.	22.2'RT.	" "
268+98.9	O.E.C.	37.1'RT.	SERVICE POLE
269+08.5	O.E.C.	21.1'LT.	" "
269+15.0	U.T.C.	20.5'RT.	" "
270+62.5	U.T.C.	21.4'RT.	BRACE POLE
270+68.5	O.E.C.	20.7'LT.	" "
271+96.0	O.E.C.	20.0'LT.	" "
272+49.4	U.T.C.	22.0'RT.	" "
273+14.5	O.E.C.	19.8'LT.	" "
273+25.5	O.E.C.	38.5'RT.	SER.FBR. POLE
274+17.2	U.T.C.	22.2'RT.	" "
274+49.5	O.E.C.	19.0'LT.	" "
275+83.2	O.E.C.	19.6'LT.	" "
275+96.2	U.T.C.	22.5'RT.	" "

CONT. 0.21 AC. P.R.O. 0.14 AC. TOTAL 0.35 AC.
CONT. 2.93 AC. P.R.O. 0.18 AC. TOTAL 3.11 AC.
CONT. 0.05 AC. P.R.O. 0.03 AC. TOTAL 0.08 AC.
CONT. 0.13 AC.
CONT. 0.20 S.F.
CONT. 0.03 AC. P.R.O. 0.09 AC. TOTAL 0.12 AC.
CONT. 0.01 AC. P.R.O. 0.03 AC. TOTAL 0.04 AC.



GOT FENCE, TYPE 47 3011 L.F.
GOI ROCK CHANNEL PROTECTION 498 C.Y.

COMPLETION DATE 8-21-70

REV.	DATE	DESCRIPTION	FUND
J.R.Y.	10-27-70	Revise Drive & Area Par. 26-T	
L.S.	2-4-71	Revised Par. 26WL, 26WD, 26T, & 26T1	
L.S.	2-10-71	Removed Par. 26T-1	
J.P.	5-3-71	Added Leach Bed Par. 23	

MARGARET S. GEIGER

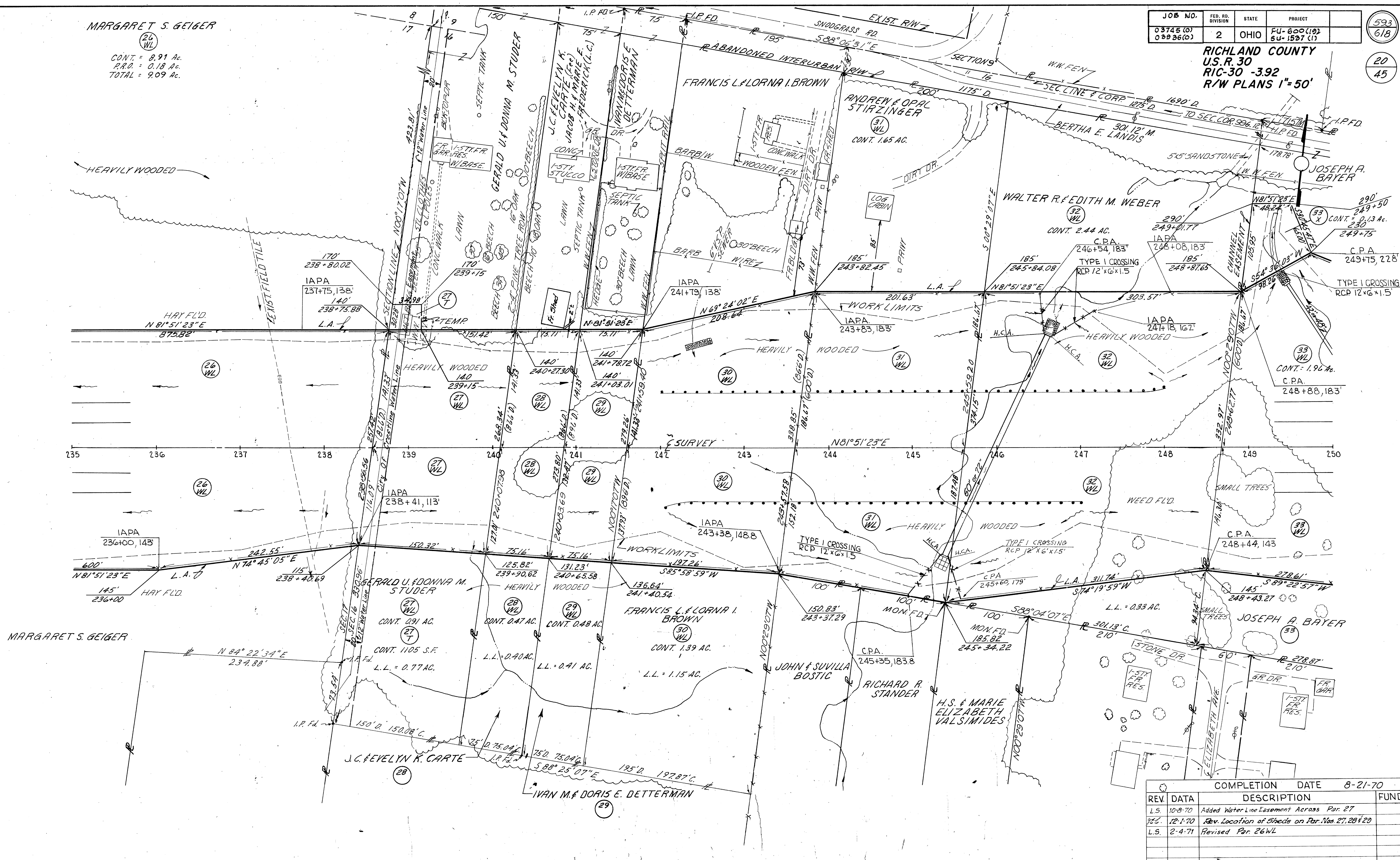
26 WL
CONT. = 8.91 Ac.
P.A.D. = 0.18 Ac.
TOTAL = 9.09 Ac.

JOB NO.	FED. RD. DIVISION	STATE	PROJECT
03745 (0) 08936 (0)	2	OHIO	FU-600(10) SU-1527 (1)

593
618

RICHLAND COUNTY
U.S.R. 30
RIC-30 -3.92
R/W PLANS 1"=50'

20
45



VILLAGE OF ONTARIO, SECTIONS 16 & 17, T-21, R-19.

GOT FENCE TYPE 47 3115 L.F.
GOT ROCK CHANNEL PROTECTION 26.7 C.Y.

U.S.R. 30

R/W

STA. 235+00 TO STA. 250+00

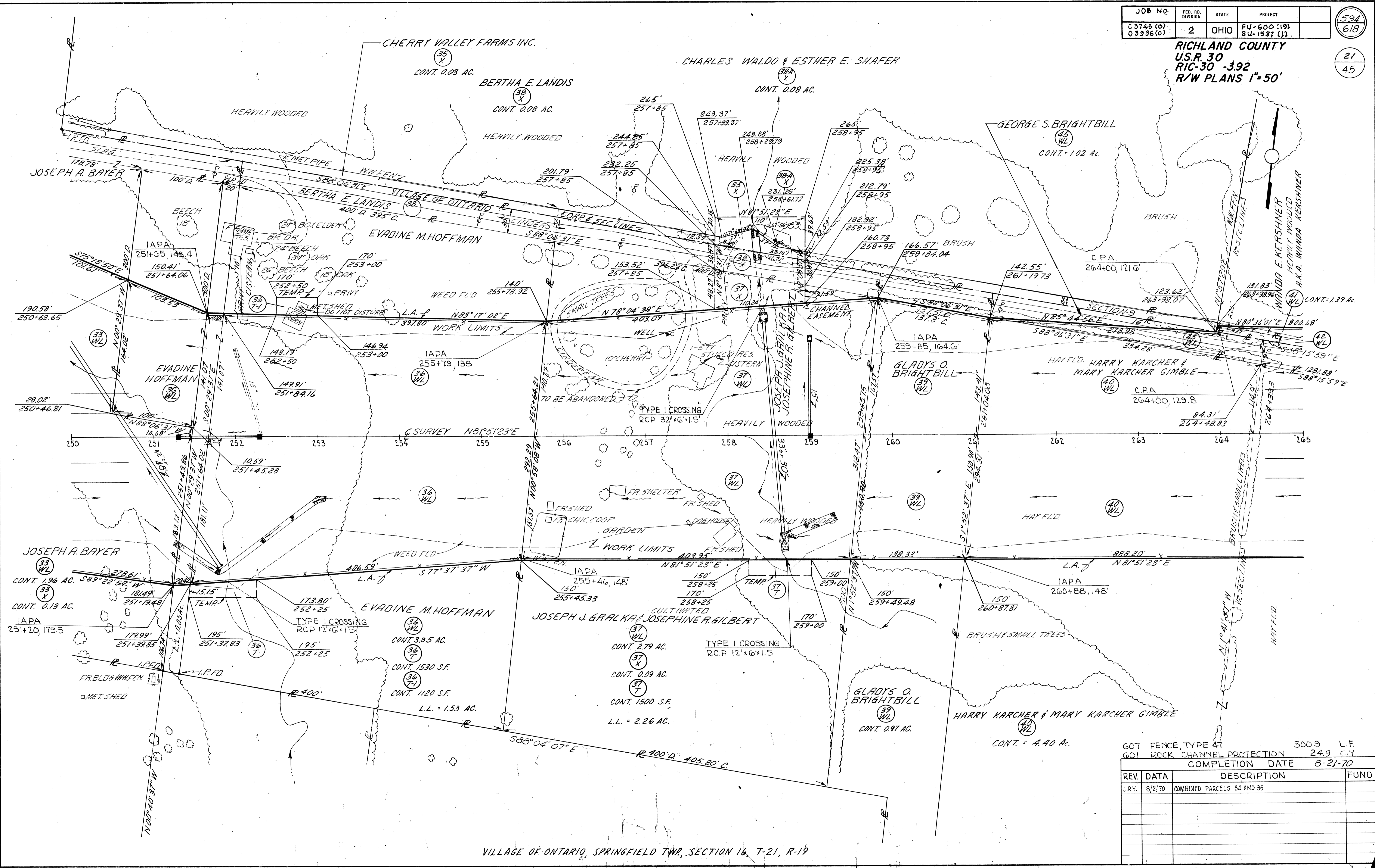
REV.	DATE	DESCRIPTION	FUND
L.S.	10-8-70	Added Water Line Easement Across Par. 27	
REV.	12-1-70	Rev. Location of Sheds on Par. Nos. 27, 28 & 29	
L.S.	2-4-71	Revised Par. 26 WL	

COMPLETION DATE 8-21-70

JOB NO.	FED. RD. DIVISION	STATE	PROJECT
03745 (0) 03996 (0)	2	OHIO	FU-600 (19) SU-1527 (1)

RICHLAND COUNTY
U.S.R. 30
RIC-30 -3.92
R/W PLANS 1"=50'

594
618
21
45



VILLAGE OF ONTARIO, SPRINGFIELD TWP, SECTION 16, T-21, R-19

GOT FENCE, TYPE 4T		3009	L.F.
GOL ROCK CHANNEL PROTECTION		24.9	C.Y.
COMPLETION DATE 8-21-70			
REV.	DATE	DESCRIPTION	FUND
J.R.Y.	8/2/70	COMBINED PARCELS 34 AND 36	

U.S.R. 30

R/W

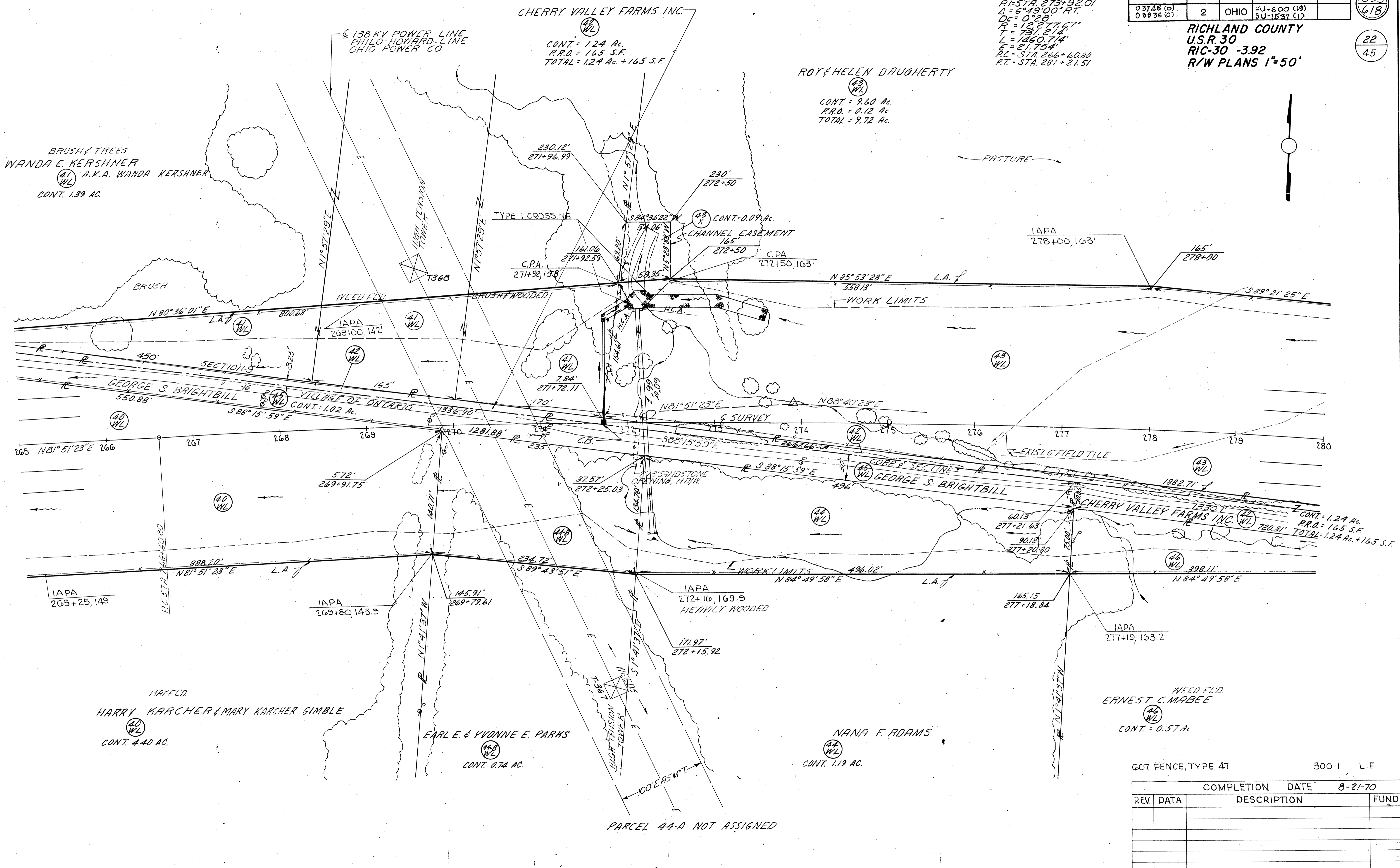
STA. 250+00 TO STA. 265+00

CURVE DATA RIC-30A
 PI=STA. 273+92.01
 $\Delta = 6^{\circ}49'00''$ RT.
 $DC = 0^{\circ}28'$
 $R = 12,277.67'$
 $T = 731.214'$
 $L = 1460.714'$
 $E = 21.754'$
 $PC = STA. 266+60.80$
 $PT = STA. 281+21.51$

JOB NO.	FED. RD. DIVISION	STATE	PROJECT
03745 (0)	2	OHIO	FU-600 (19)
03936 (0)			SU-1537 (1)

**RICHLAND COUNTY
 U.S.R. 30
 RIC-30 -3.92
 R/W PLANS 1"=50'**

595
 618
 22
 45



GOT FENCE, TYPE 47 300 L.F.

REV.	DATE	DESCRIPTION	FUND

VILLAGE OF ONTARIO, SPRINGFIELD TWP, SECTIONS 9 & 16, T-21, R-19

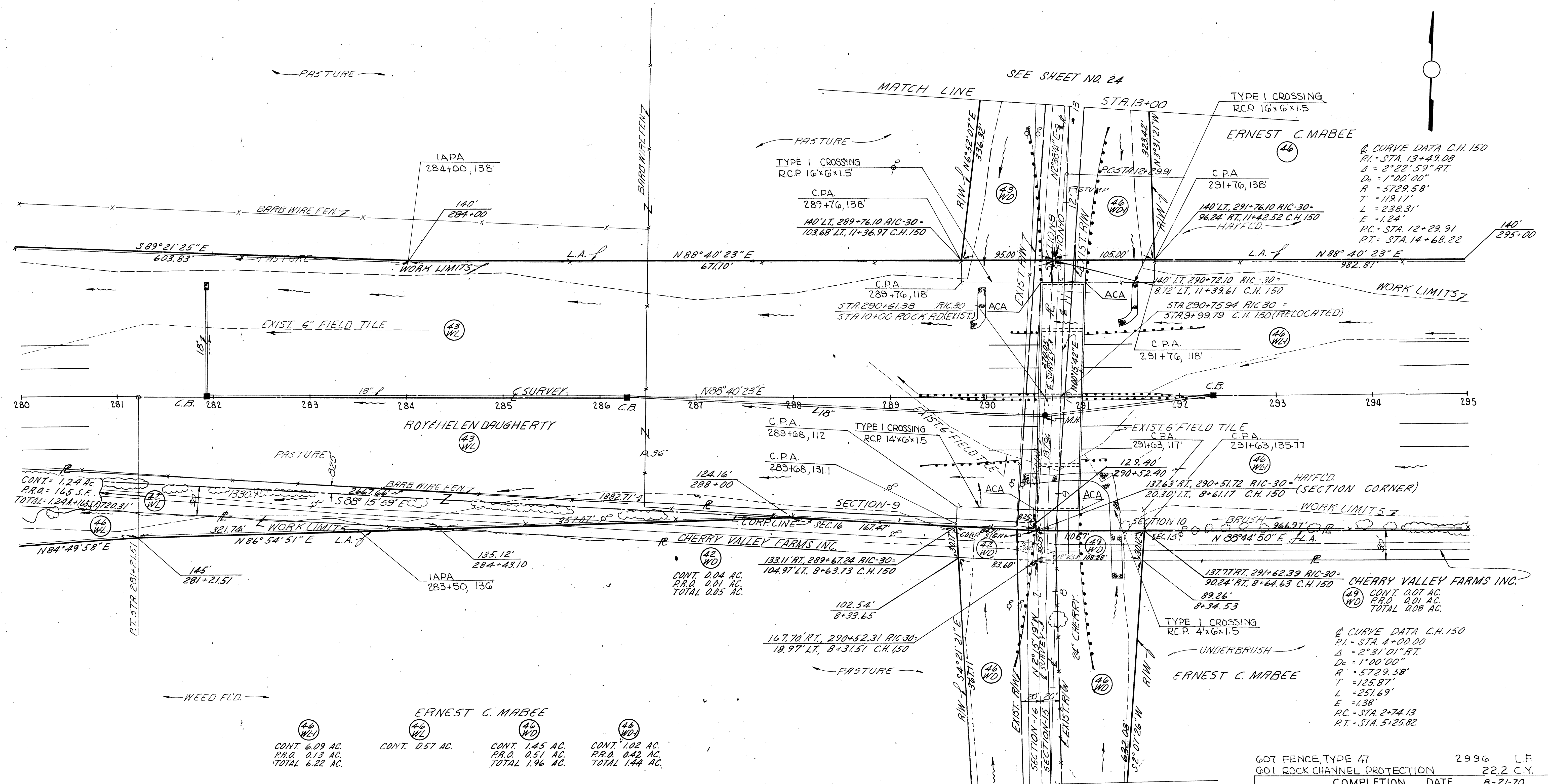
ROY & HELEN DAUGHERTY

(43 WL) CONT. 9.60 AC. P.R.D. 0.12 AC. TOTAL 9.72 AC.

(43 WD) CONT. 1.13 AC. P.R.D. 0.43 AC. TOTAL 1.56 AC.

(43 X) CONT. 0.09 AC.

(43 T) CONT. 1925 S.F.



GOT FENCE, TYPE 47 2996 L.F.
 GOT ROCK CHANNEL PROTECTION 22.2 C.Y.

REV.	DATE	DESCRIPTION	FUND
J.R.Y.	9/8/70	Par. 46 removed #	
L.S.	2-11-71	Rev. South Line of Sect. 10 Affecting Par. 46 WL 1, 48 WL 48, 51 WL, 54 WL, 61 WL, 62 WL, 63 WL, 64 WL	

COMPLETION DATE 8-21-70

ERNEST C. MABEE

(46 WL) CONT. 6.09 AC. P.R.D. 0.13 AC. TOTAL 6.22 AC.

(46 WL) CONT. 0.57 AC.

(46 WL) CONT. 1.45 AC. P.R.D. 0.51 AC. TOTAL 1.96 AC.

(46 WL) CONT. 1.02 AC. P.R.D. 0.42 AC. TOTAL 1.44 AC.

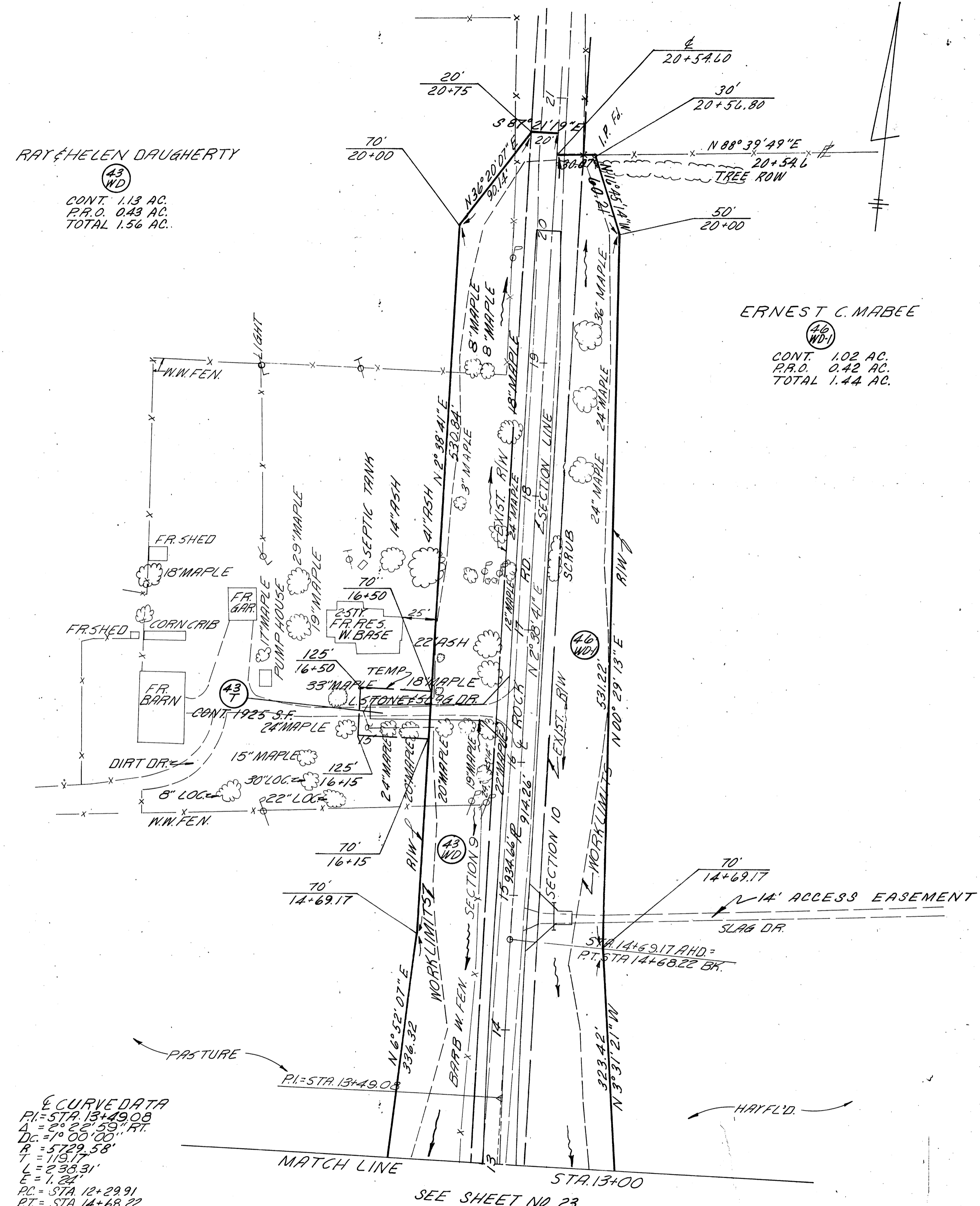
RICHLAND COUNTY
U.S.R. 30
RIC-30 -3.92
R/W PLANS 1"=50'

RAT & HELEN DAUGHERTY

43
WD
CONT. 1.13 AC.
P.R.O. 0.43 AC.
TOTAL 1.56 AC.

ERNEST C. MABEE

44
WD-1
CONT. 1.02 AC.
P.R.O. 0.42 AC.
TOTAL 1.44 AC.



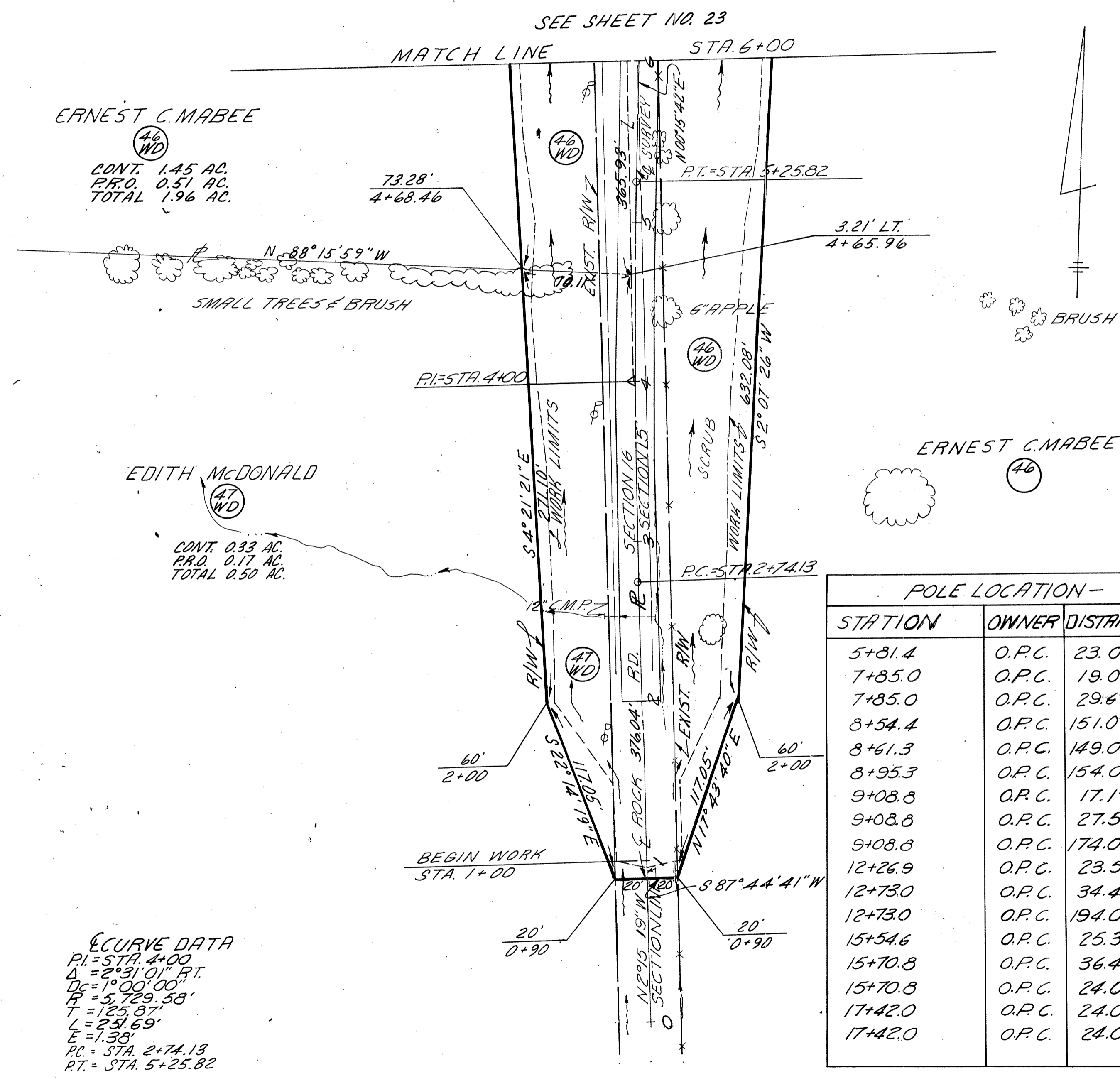
43
WD

ERNEST C. MABEE

44
WD
CONT. 1.45 AC.
P.R.O. 0.51 AC.
TOTAL 1.96 AC.

EDITH McDONALD

47
WD
CONT. 0.33 AC.
P.R.O. 0.17 AC.
TOTAL 0.50 AC.



POLE LOCATION - C.H. 150

STATION	OWNER	DISTANCE	REMARKS
5+81.4	O.P.C.	23.0' LT.	
7+85.0	O.P.C.	19.0' LT.	
7+85.0	O.P.C.	29.6' LT.	
8+54.4	O.P.C.	151.0' RT.	
8+61.3	O.P.C.	149.0' LT.	
8+95.3	O.P.C.	154.0' LT.	
9+08.8	O.P.C.	17.1' LT.	
9+08.8	O.P.C.	27.5' LT.	
9+08.8	O.P.C.	174.0' LT.	
12+26.9	O.P.C.	23.5' LT.	
12+73.0	O.P.C.	34.4' LT.	
12+73.0	O.P.C.	194.0' LT.	
15+54.6	O.P.C.	25.3' LT.	
15+70.8	O.P.C.	36.4' LT.	
15+70.8	O.P.C.	24.0' LT.	
17+42.0	O.P.C.	24.0' LT.	
17+42.0	O.P.C.	24.0' LT.	

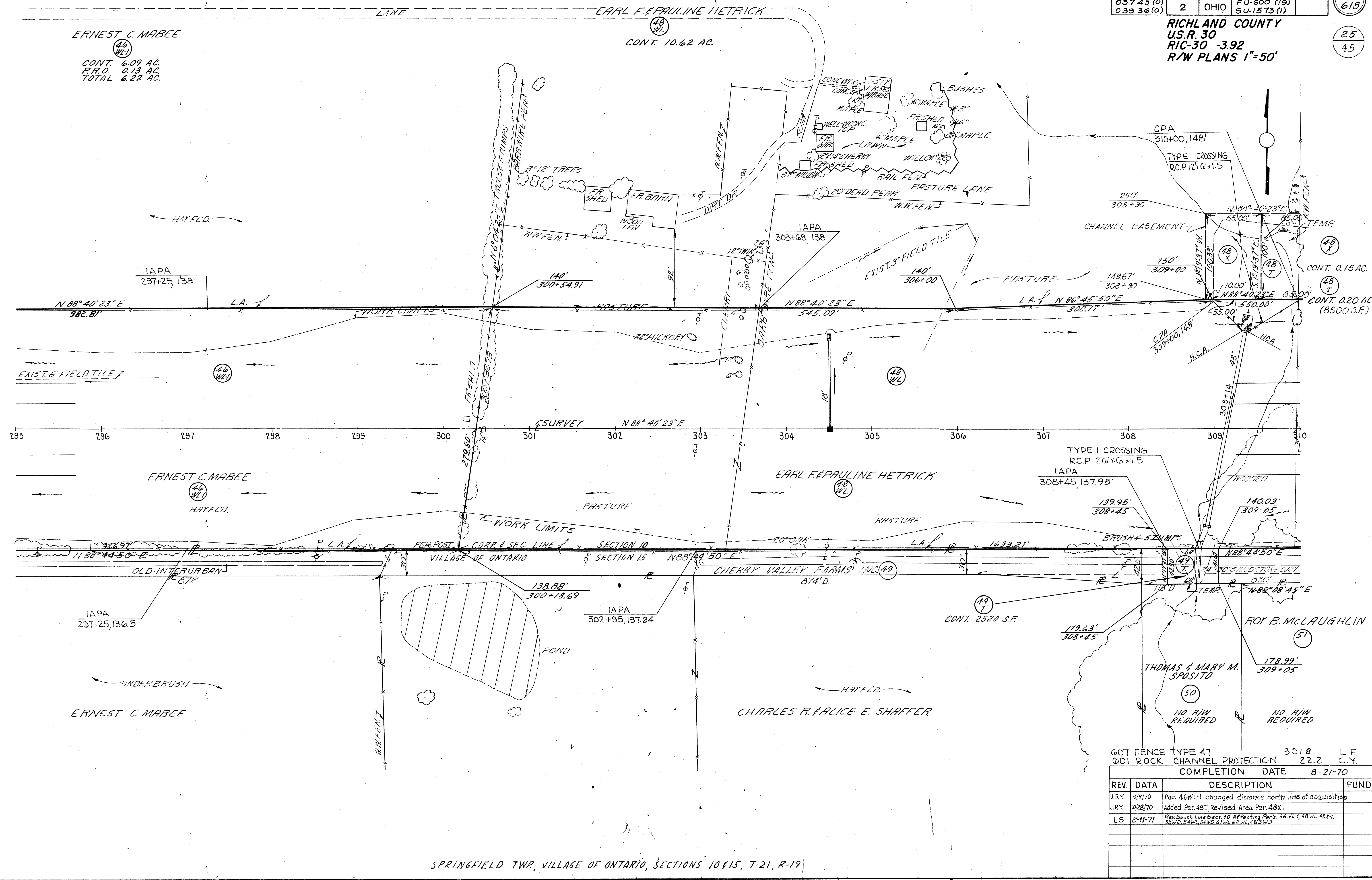
COMPLETION DATE 8-21-70

REV	DATE	DESCRIPTION	FUND
J.R.Y.	9/8/70	Par 46 WD removed ft	

JOB NO.	FED. RD. DIVISION	STATE	PROJECT	
03745 (0)	2	OHIO	FU-600 (79)	598
03936 (0)			SU-1573 (1)	618

RICHLAND COUNTY
U.S.R. 30
RIC-30 -3.92
R/W PLANS 1"=50'

25
45



GOT FENCE TYPE 47		3018	L.F.
GDI ROCK CHANNEL PROTECTION		22.2	C.Y.
COMPLETION DATE 8-21-70			
REV.	DATA	DESCRIPTION	FUND
J.R.Y.	9/8/70	Par. 46WL-1 changed distance north line of acquisition	
J.R.Y.	10/28/70	Added Par. 48T, Revised Area. Par. 48X.	
LS	2-11-71	Rev. South Line Sect 10 Affecting Par's 46WL-1, 48WL, 48X-1, 53WD, 54WL, 54WD, 61WL & 62WL & 63WD	

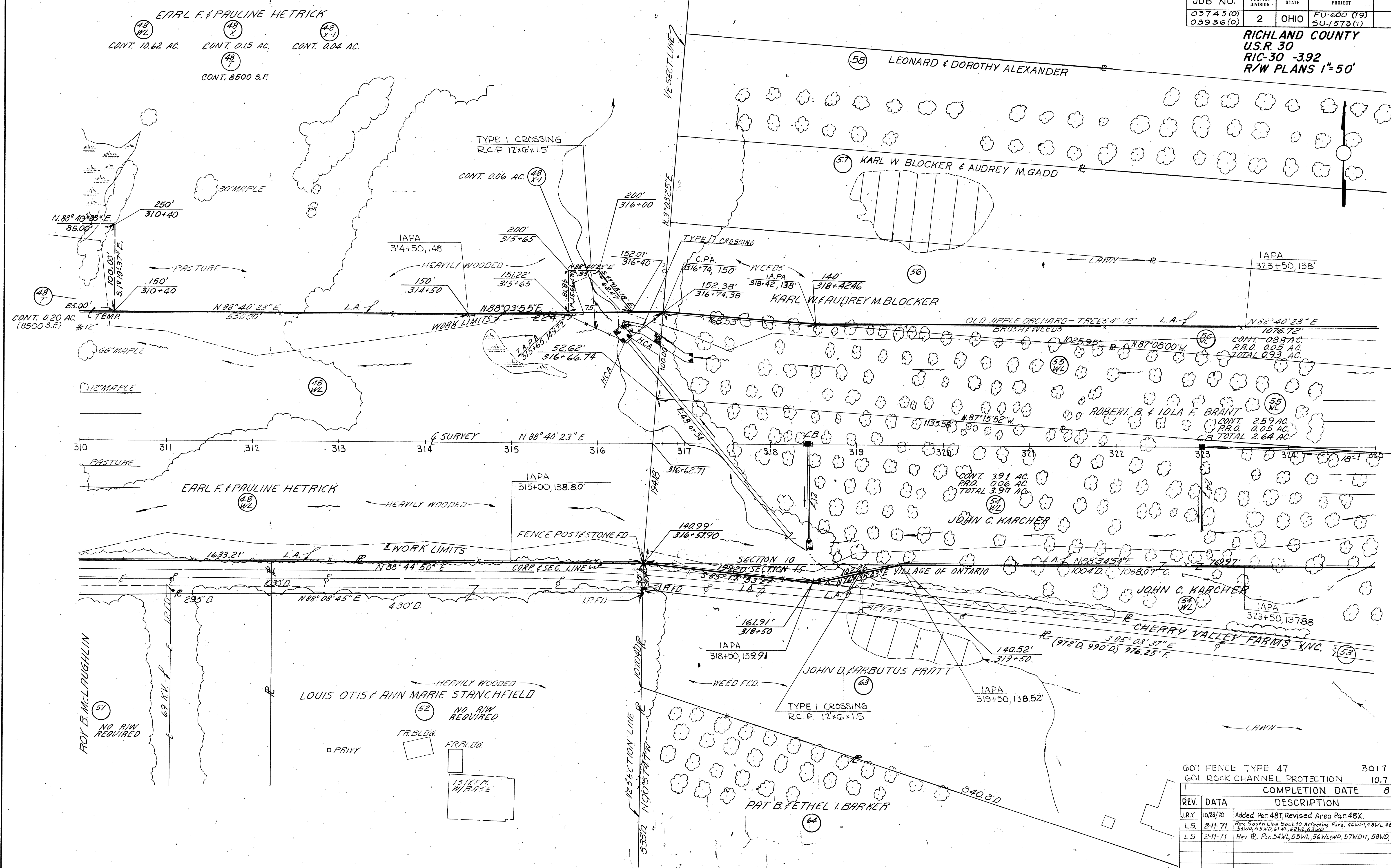
SPRINGFIELD TWP, VILLAGE OF ONTARIO, SECTIONS 10 & 15, T-21, R-19

JOB NO.	FED. RD. DIVISION	STATE	PROJECT
03745(0)	2	OHIO	FU-600 (19)
03936(0)			SU-1573(1)

599
618

RICHLAND COUNTY
U.S.R. 30
RIC-30 -3.92
R/W PLANS 1"=50'

26
45



GOT FENCE TYPE 47		3017	L.F.
GOT ROCK CHANNEL PROTECTION		10.7	C.Y.
COMPLETION DATE 8-21-70			
REV.	DATA	DESCRIPTION	FUND
J.R.Y.	10/28/70	Added Par. 48T, Revised Area Par. 48X.	
L.S.	2-11-71	Rev. South Line Sect 10 Affecting Pars. 46WL, 48WL, 48X, 54WL, 55WL, 56WL, 57WL, 58WL, 59WL	
L.S.	2-11-71	Rev. R. Par. 54WL, 55WL, 56WL, 57WL, 58WL, 59WL	

SPRINGFIELD TWP, VILLAGE OF ONTARIO, SECTIONS 10, 15, T-21, R-19

U.S.R. 30

R/W

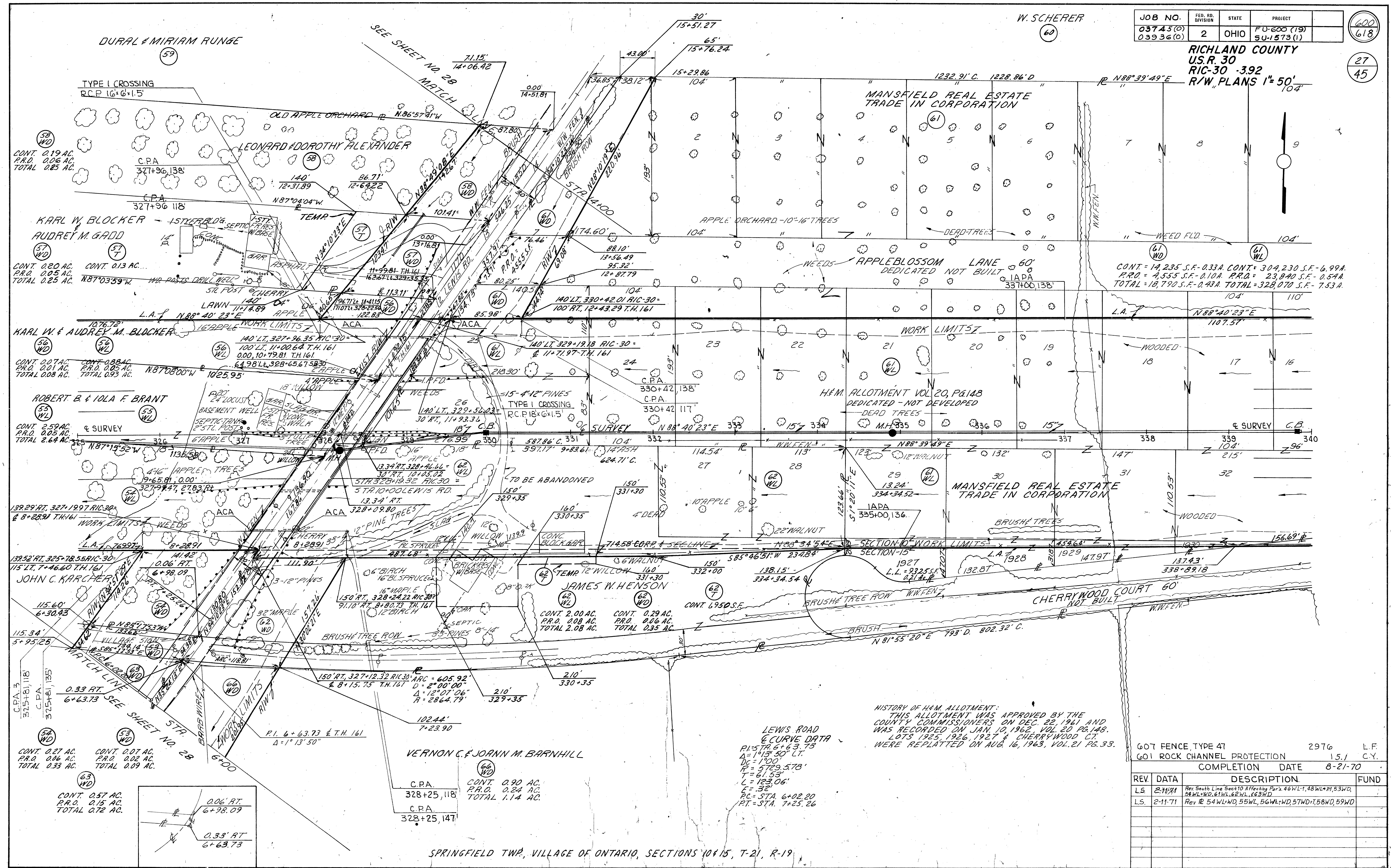
STA. 310+00 TO STA. 325+00

W. SCHERER
60

JOB NO.	FED. RD. DIVISION	STATE	PROJECT
03745(0)	2	OHIO	F.U. 600 (19)
03936(0)			5U-1573(1)

RICHLAND COUNTY
U.S.R. 30
RIC-30 -392
R/W PLANS 1"=50'

27
45



HISTORY OF H&M ALLOTMENT:
THIS ALLOTMENT WAS APPROVED BY THE COUNTY COMMISSIONERS ON DEC. 22, 1961 AND WAS RECORDED ON JAN. 10, 1962, VOL. 20 PG. 148. LOTS 1925, 1926, 1927 & CHERRYWOOD CT. WERE REPLATTED ON AUG. 16, 1963, VOL. 21 PG. 33.

LEWIS ROAD CURVE DATA
PI=STA. 6+63.73
Δ=1°13'50" LT.
DC=1'00"
R=5729.578'
T=61.53'
L=123.06'
E=32'
PC=STA. 6+02.20
PT=STA. 7+25.26

GOT FENCE, TYPE 47 2976 L.F.
GOT ROCK CHANNEL PROTECTION 15.1 C.Y.
COMPLETION DATE 8-21-70

REV.	DATE	DESCRIPTION	FUND
LS	2-11-71	Rev South Line Sect 10 Affecting Pars. 46WL-1, 48WL+M, 53WD, 54WL+WD, 61WL, 62WL, 63WD	
LS	2-11-71	Rev R 54WL+WD, 55WL, 56WL+WD, 57WD+1, 58WD, 59WD	

SPRINGFIELD TWP., VILLAGE OF ONTARIO, SECTIONS 10 & 15, T-21, R-19

U.S.R. 30

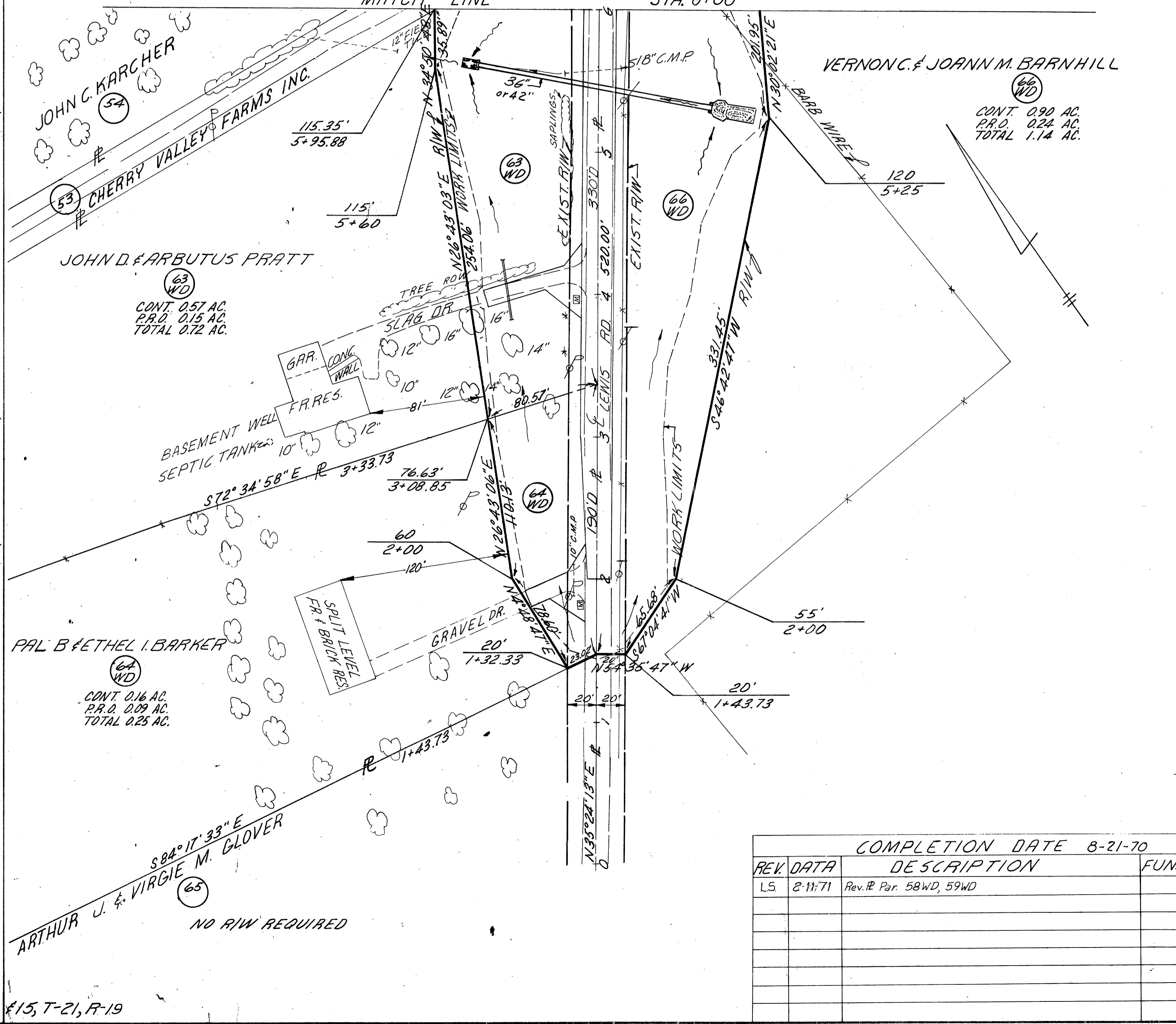
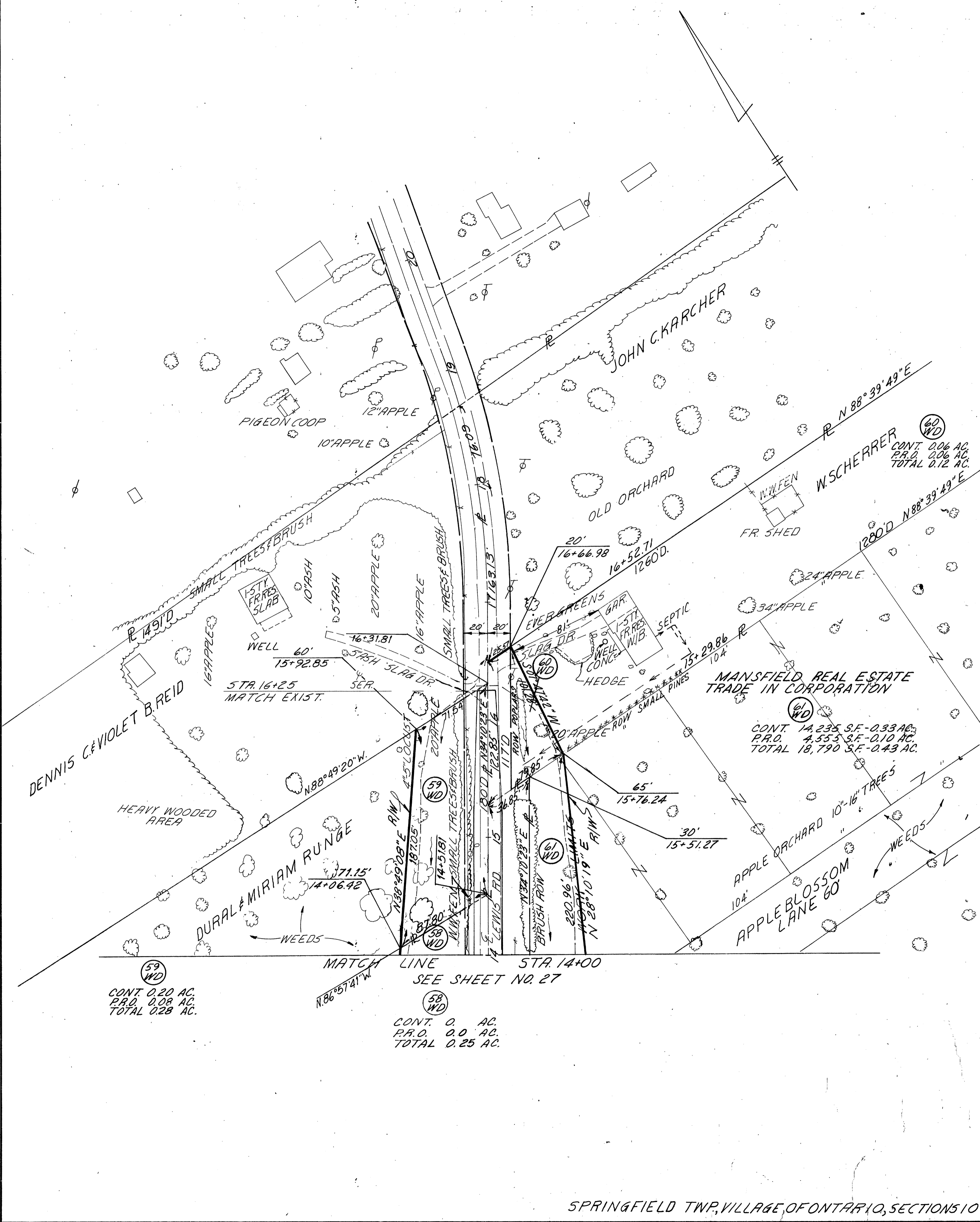
RIW

STA. 325+00 TO STA. 340+00

JOB NO.	FED. RD. DIVISION	STATE	PROJECT	
03745(0)	2	OHIO	FU-600 (19)	601 618
03936(0)			SU-1573 (1)	28 45

RICHLAND COUNTY
U.S.R. 30
RIC-30-392
R/W PLANS 1"=50'

POLE LOCATION - C.H. 161			
STATION	OWNER	DISTANCE	REMARKS
2+04.0	U.T.C.	17.0' RT.	
3+49.0	O.P.C.	200' LT.	
3+68.5	U.T.C.	18.0' RT.	
5+36.4	U.T.C.	19.0' RT.	
6+71.5	O.P.C.	13.0' LT.	
6+92.4	O.P.C.	28.2' RT.	
7+10.9	O.P.C.	58.6' RT.	
7+11.5	U.T.C.	208' RT.	
8+57.1	U.T.C.	18.4' RT.	
8+83.4	O.P.C.	12.6' LT.	
10+06.6	U.T.C.	18.2' RT.	
10+38.8	O.P.C.	14.0' LT.	
11+68.7	O.P.C.	58.5' LT.	SERVICE POLE
11+81.6	U.T.C.	17.5' RT.	
11+93.2	O.P.C.	14.4' LT.	
13+39.5	O.P.C.	15.4' LT.	
13+43.8	U.T.C.	21.0' RT.	
14+88.0	O.P.C.	17.6' LT.	
15+23.5	U.T.C.	19.2' RT.	



REV.	DATA	DESCRIPTION	FUND
LS	2-11-71	Rev. R. Par. 58WD, 59WD	

COMPLETION DATE 8-21-70

SPRINGFIELD TWP, VILLAGE OF ONTARIO, SECTIONS 10 & 15, T-21, R-19

CHESTER L. BEER

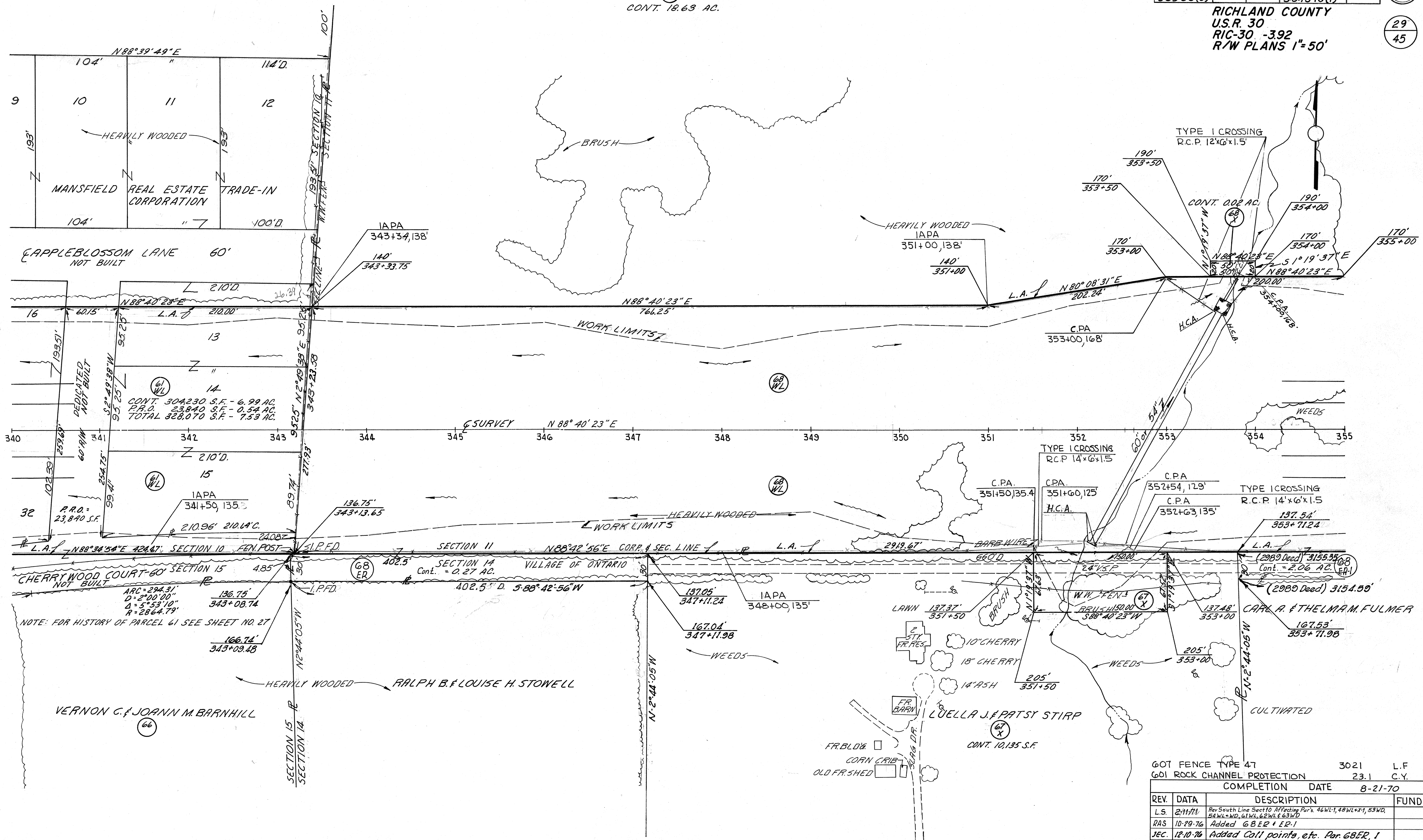
CONT. 18.63 AC.

JOB NO.	FED. RD. DIVISION	STATE	PROJECT
03745 (0) 03936 (0)	2	OHIO	F.U-600 (19) S.U-1573 (1)

602
618

RICHLAND COUNTY
U.S.R. 30
RIC-30 -3.92
R/W PLANS 1"=50'

29
45



NOTE: FOR HISTORY OF PARCEL 61 SEE SHEET NO. 27

REV.	DATE	DESCRIPTION	FUND
LS	2-11-71	Re South Line Sect 10 Affecting Pars. 46WL1, 48WL+1, 53WD, 54WL+WD, 61WL & 62WL & 63WD	
RAS	10-29-76	Added G.B.E.R. & E.P.1	
Jec.	12-10-76	Added Coll points, etc. Per G.B.E.R. 1	

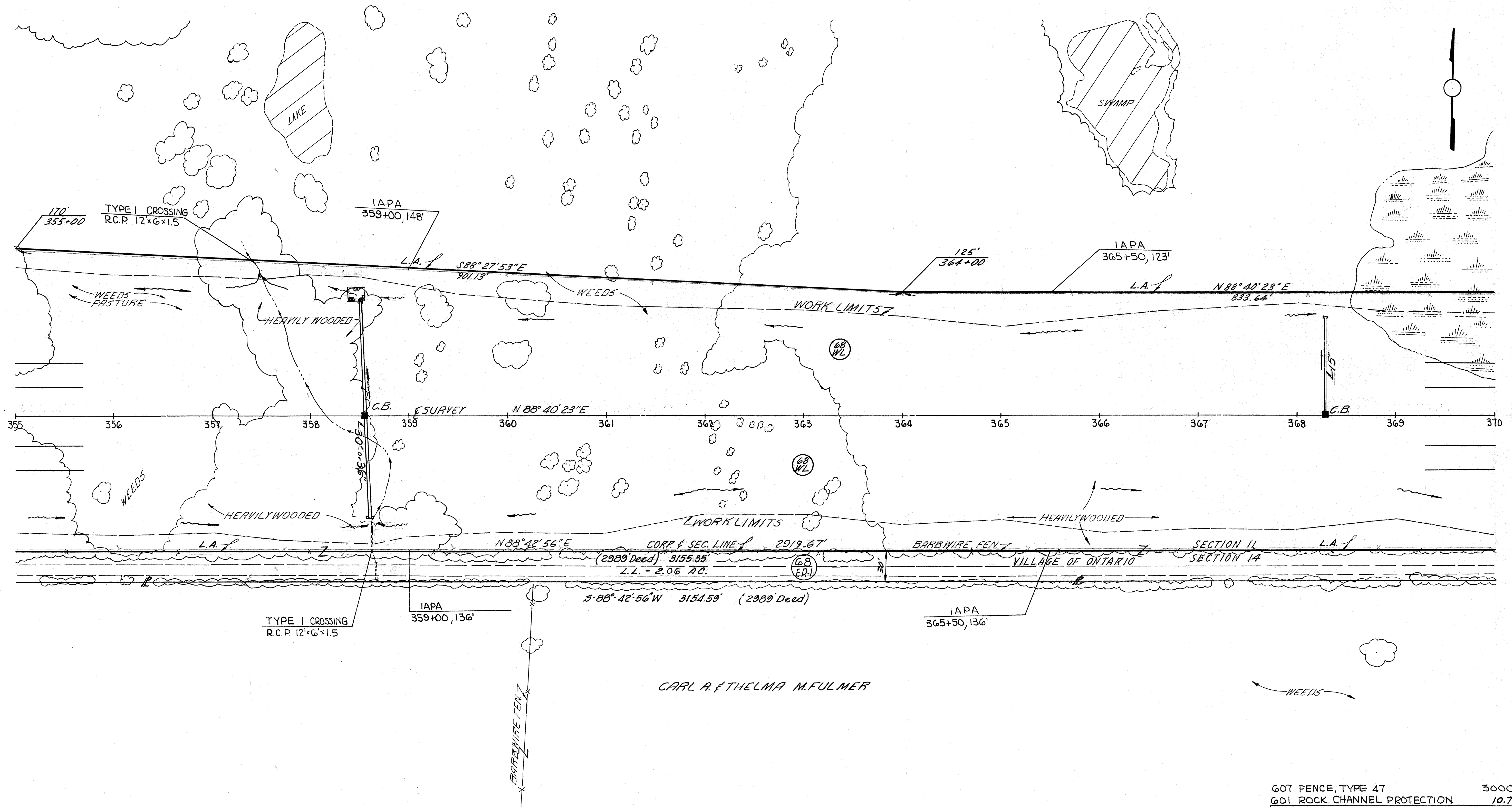
SPRINGFIELD TWP, VILLAGE OF ONTARIO, SECTIONS 10, 11, 14 & 15, T-21, R-19

CHESTER L. BEER
 (68 WL) (68 X)
 CONT. 18.63 AC. CONT. 0.02 AC.

JOB NO.	FED. RD. DIVISION	STATE	PROJECT
03745(0) 03936(0)	2	OHIO	FU-600 (19) SU-1573(1)

603
618
30
45

RICHLAND COUNTY
 U.S.R. 30
 RIC-30 -3.92
 R/W PLANS 1"=50'



CARL A. & THELMA M. FULMER

GOT FENCE, TYPE 47		3000	L.F.
601 ROCK CHANNEL PROTECTION		10.7	C.Y.
COMPLETION DATE 8-21-70			
REV.	DATE	DESCRIPTION	FUND
RAS	10-29-76	Added Par. 68 ER-1 + Changed Acreage	

SPRINGFIELD TWP, VILLAGE OF ONTARIO, SECTION 11 & 14, T-21, R-19

CHESTER L. BEER
 (68 WL)
 CONT. 18.63 AC.

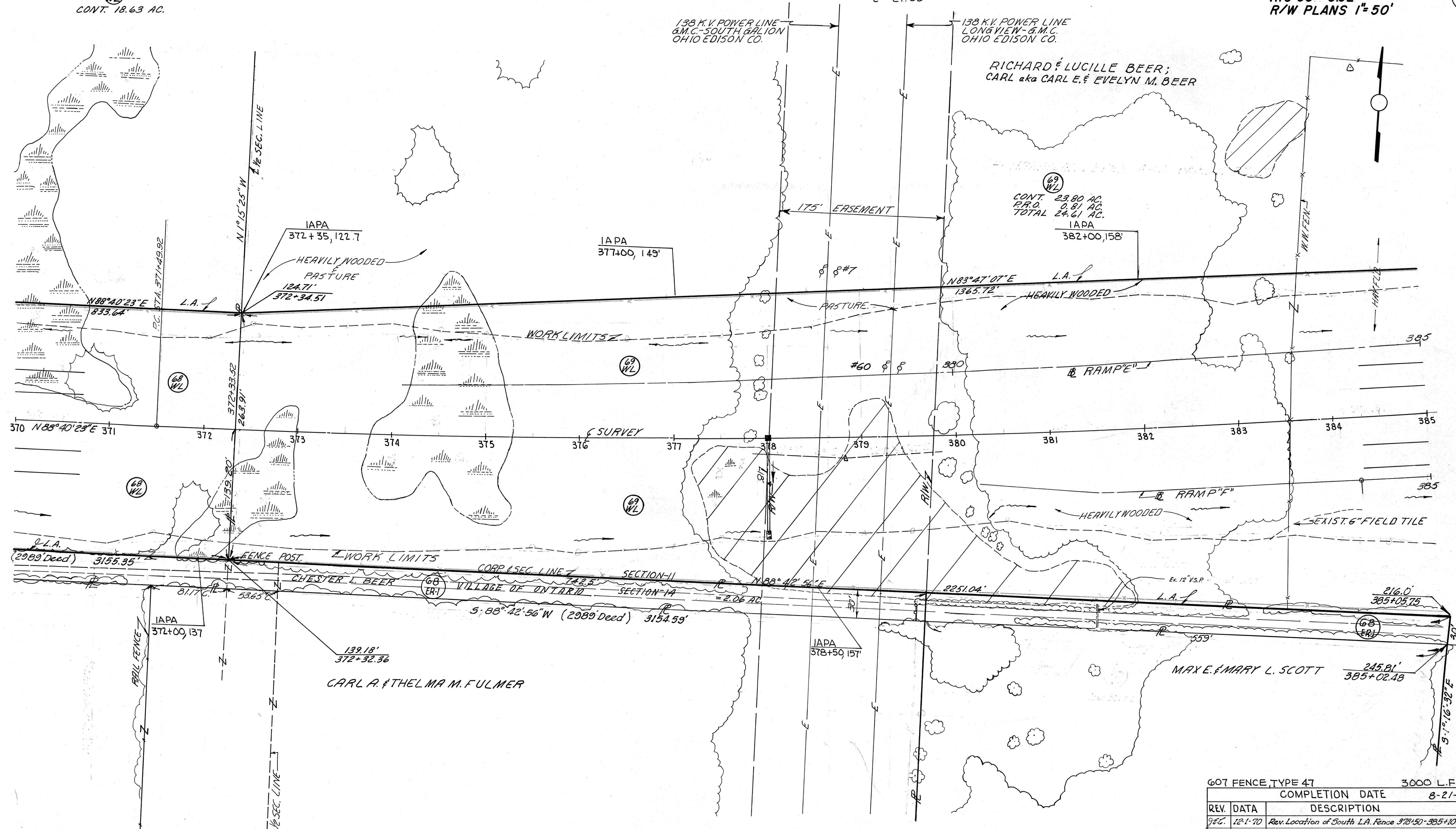
RICHARD & CARL BEER AKA. CARL E. BEER

CURVE DATA RIC-30
 P.I. = STA. 378+84.00
 $\Delta = 6^{\circ}50'36''$ LT.
 $D_c = 0^{\circ}28'$
 $R = 10,277.67'$
 $T = 134.08'$
 $L = 1,466.43'$
 $E = 21.93'$

JOB NO	FED. RD. DIVISION	STATE	PROJECT
03745 (0)	2	OHIO	FU-600 (19)
03936 (0)			SU-1573 (1)

RICHLAND COUNTY
 U.S.R. 30
 RIC-30 -3.92
 R/W PLANS 1"=50'

(604)
 (618)
 (31)
 (45)



SPRINGFIELD TWP, VILLAGE OF ONTARIO, SECTIONS 11 & 14, T-21, R-19

REV.	DATA	DESCRIPTION	FUND
966	12-1-70	Rev. Location of South L.A. Fence 378+50-385+10	
J.R.Y.	1-11-71	Name Change Par. 69	
RAS	9-28-76	Added Parcel 68 S	
RAS	10-29-76	Removed 68S Added 68ER, ER-1	
J.E.C.	12-10-76	Added Coll points, distances, etc. 68ER, 1	

JOB NO.	FED. RD. DIVISION	STATE	PROJECT
03745 (0)	2	OHIO	FU-600 (19)
03936 (0)			SU-1573 (1)

605
618

32
45

RICHLAND COUNTY
U.S.R. 30
RIC-30 -3.92
R/W PLANS 1"=50'
400E

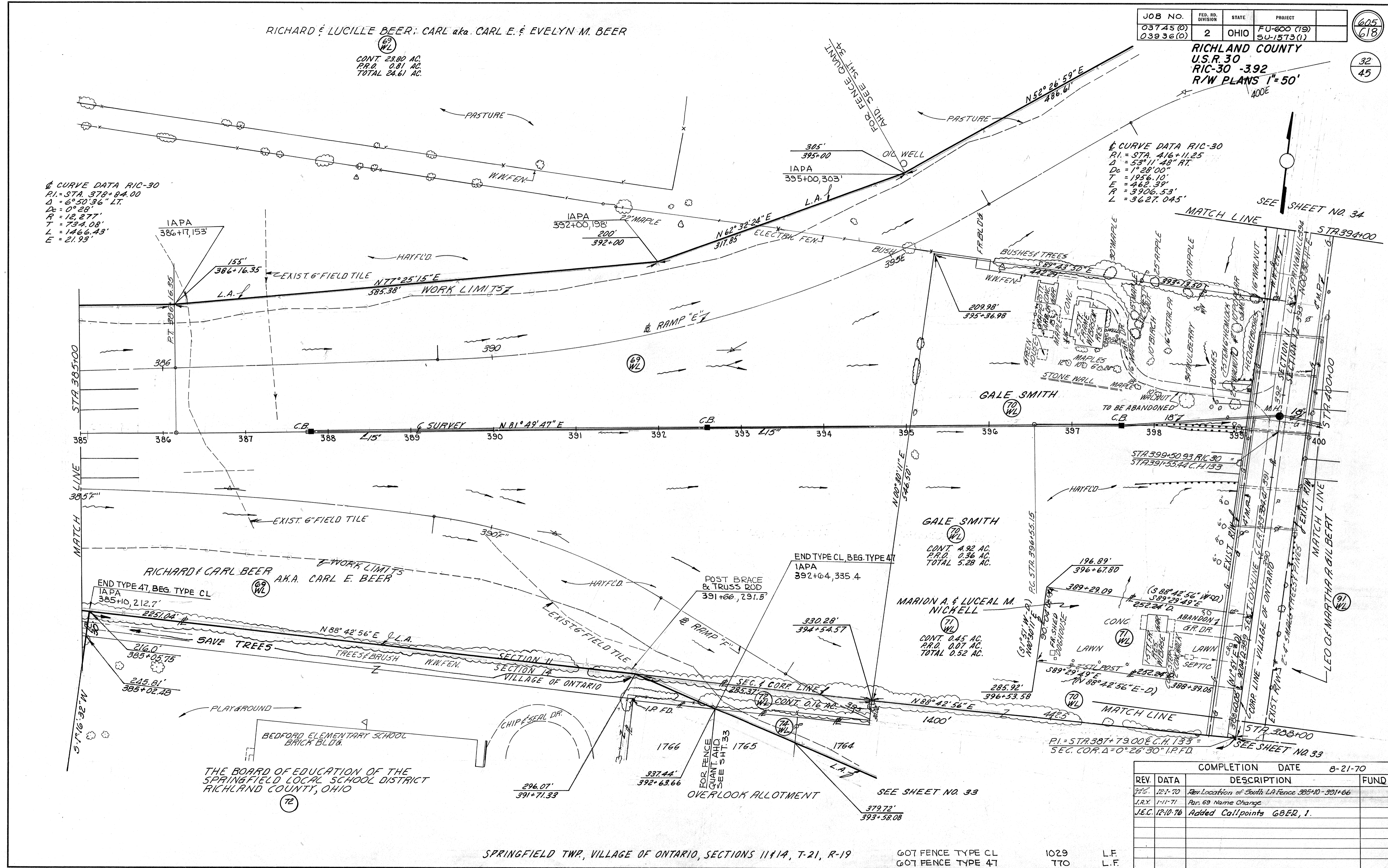
RICHARD & LUCILLE BEER; CARL aka. CARL E. & EVELYN M. BEER

69 WL
CONT. 23.80 AC.
P.R.D. 0.81 AC.
TOTAL 24.61 AC.

4 CURVE DATA RIC-30
P.I. = STA. 378+84.00
Δ = 6°50'36" LT.
Dc = 0°28'
R = 12,277'
T = 734.08'
L = 1466.43'
E = 21.93'

4 CURVE DATA RIC-30
P.I. = STA. 416+11.25
Δ = 53°11'48" RT.
Dc = 1°28'00"
T = 1956.10'
E = 462.39'
R = 3906.53'
L = 3627.045'

SEE SHEET NO. 34



THE BOARD OF EDUCATION OF THE
SPRINGFIELD LOCAL SCHOOL DISTRICT
RICHLAND COUNTY, OHIO

SPRINGFIELD TWP, VILLAGE OF ONTARIO, SECTIONS 11 & 14, T-21, R-19

607 FENCE TYPE CL 1029 L.F.
607 FENCE TYPE 47 T70 L.F.

REV.	DATE	DESCRIPTION	FUND
96%	12-1-70	Rev. Location of South LA Fence 385+10-391+66	
L.R.Y.	1-11-71	Par. 69 Name Change	
J.E.C.	12-10-76	Added Callpoints GBER, I.	

COMPLETION DATE 8-21-70
STA. 385+00 TO STA. 400+00

JOB NO	FED. RD. DIVISION	STATE	PROJECT
03745 (0)	2	OHIO	FU-600 (19)
03936 (0)			SU-1573 (1)

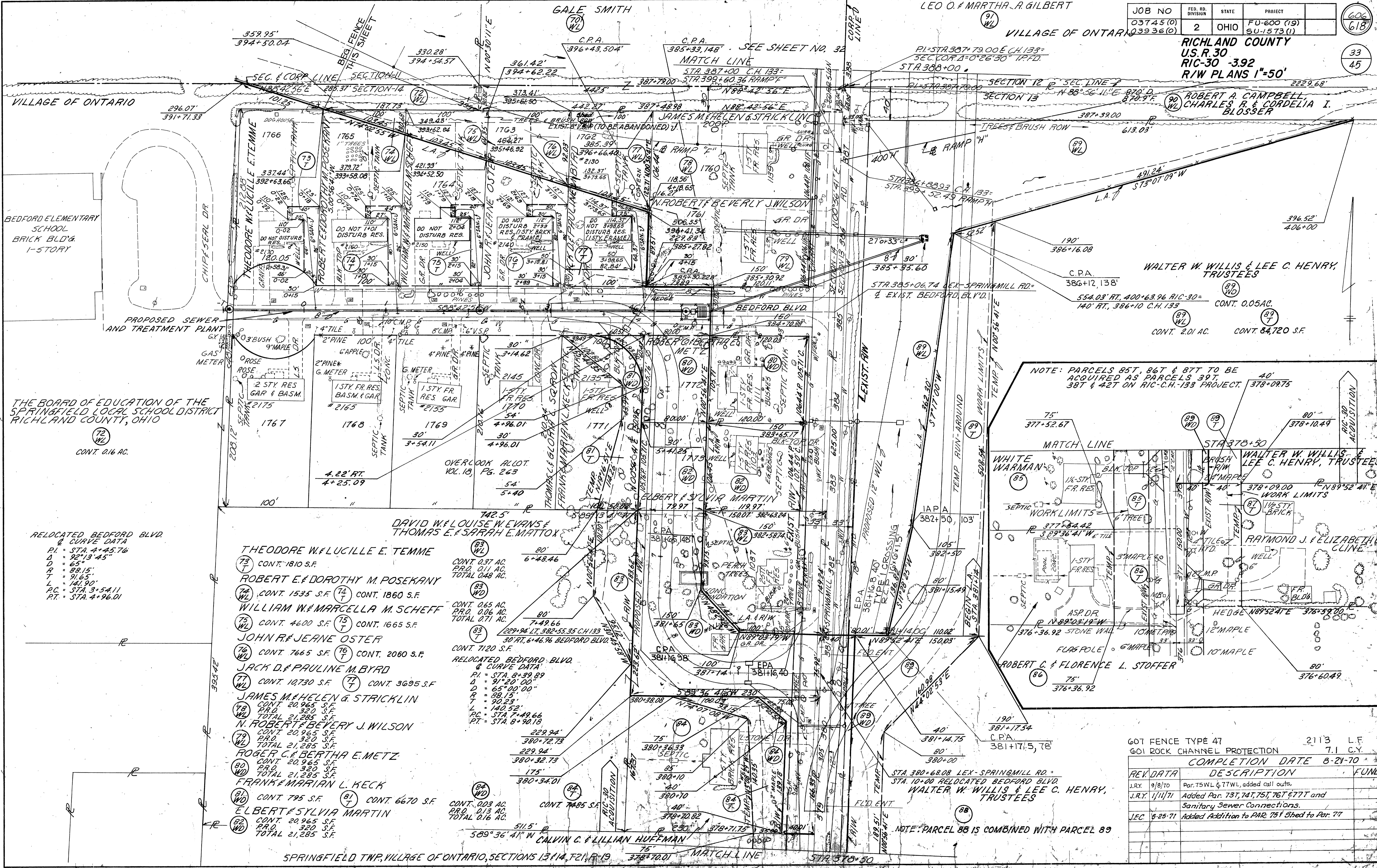
RICHLAND COUNTY
U.S.R. 30
RIC-30-392
R/W PLANS 1"=50'

ROBERT A. CAMPBELL
CHARLES R. & CORDELIA I. BLOSSER

WALTER W. WILLIS & LEE C. HENRY, TRUSTEES

NOTE: PARCELS 85T, 86T & 87T TO BE ACQUIRED AS PARCELS 39T, 38T & 42T ON RIC-C.H. 133 PROJECT.

REV. DATA	DESCRIPTION	FUND
J.R.Y. 9/8/70	Par. 75 WL & 77 WL, added call outs.	
J.R.Y. 1/11/71	Added Par. 73T, 74T, 75T, 76T & 77T and Sanitary Sewer Connections.	
J.E.C. 4-25-71	Added Addition to PAR. 75 F Shed to Par. 77	



RELOCATED BEDFORD BLVD. & CURVE DATA
 P.I. = STA. 4+45.76
 Δ = 92°13'45"
 R = 65'
 D = 88.15'
 T = 141.90'
 L.P.C. = STA. 3+54.11
 P.T. = STA. 4+96.01

- THEODORE W. & LUCILLE E. TEMME**
 (73 T) CONT. 1810 S.F.
- ROBERT E. & DOROTHY M. POSEKANY**
 (74 WL) CONT. 1535 S.F. (74 T) CONT. 1860 S.F.
- WILLIAM W. & MARCELLA M. SCHEFF**
 (75 WL) CONT. 4600 S.F. (75 T) CONT. 1665 S.F.
- JOHN R. & JEANE OSTER**
 (76 WL) CONT. 7665 S.F. (76 T) CONT. 2080 S.F.
- JACK D. & PAULINE M. BYRD**
 (77 WL) CONT. 10730 S.F. (77 T) CONT. 3695 S.F.
- JAMES M. HELEN & STRICKLIN**
 (78 WL) CONT. 20,965 S.F. (78 T) CONT. 320 S.F.
 P.R.O. 0.06 AC. TOTAL 21,285 S.F.
- N. ROBERT & BEVERLY J. WILSON**
 (79 WL) CONT. 20,965 S.F. (79 T) CONT. 320 S.F.
 P.R.O. 0.06 AC. TOTAL 21,285 S.F.
- ROGER C. & BERTHA E. METZ**
 (80 WL) CONT. 20,965 S.F. (80 T) CONT. 320 S.F.
 P.R.O. 0.06 AC. TOTAL 21,285 S.F.
- FRANK & MARIAN L. KECK**
 (81 WL) CONT. 795 S.F. (81 T) CONT. 6670 S.F.
- ELBERT & SYLVIA MARTIN**
 (82 WL) CONT. 20,965 S.F. (82 T) CONT. 320 S.F.
 P.R.O. 0.06 AC. TOTAL 21,285 S.F.

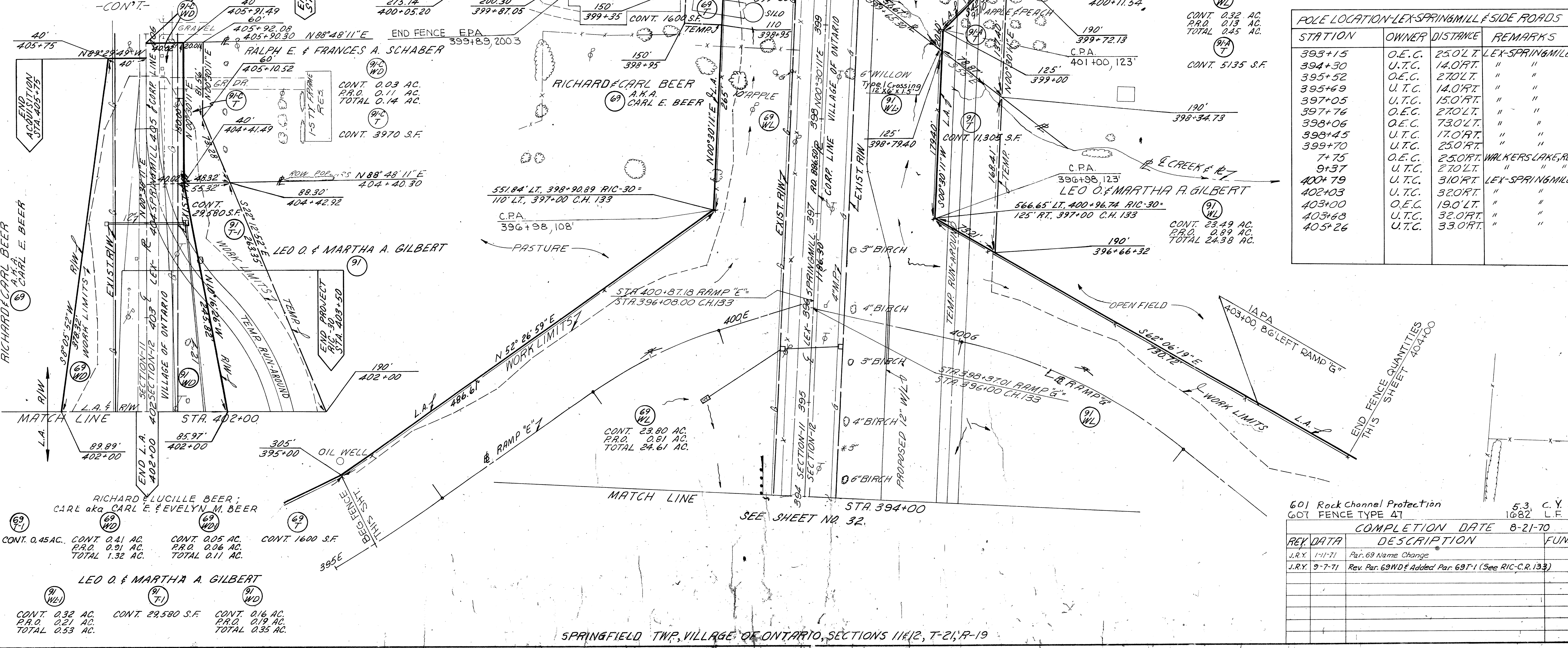
POLE LOCATION-LEX-SPRINGMILL & SIDE ROADS

STATION	OWNER	DISTANCE	REMARKS
376+36	U.T.C.	190' RT.	LEX-SPRINGMILL
377+17	O.E.C.	220' LT.	
377+80	U.T.C.	180' RT.	
378+70	O.E.C.	36.0' LT.	
379+25	U.T.C.	180' RT.	
379+58	O.E.C.	200' LT.	
380+75	U.T.C.	220' RT.	
381+17	O.E.C.	700' LT.	
381+40	O.E.C.	150' LT.	
382+14	U.T.C.	290' RT.	
382+59	O.E.C.	180' LT.	
383+61	U.T.C.	180' RT.	
383+69	O.E.C.	180' LT.	
384+99	U.T.C.	180' RT.	
6+68	O.E.C.	280' RT.	
9+10	O.E.C.	28.5' RT.	
386+32	U.T.C.	17.0' RT.	
386+40	O.E.C.	22.0' LT.	
387+51	U.T.C.	170' RT.	
387+56	O.E.C.	240' LT.	
389+31	O.E.C.	250' LT.	
390+28	O.E.C.	260' LT.	
390+39	U.T.C.	140' RT.	
391+76	U.T.C.	150' RT.	
392+94	U.T.C.	170' RT.	
393+07	O.E.C.	150' LT.	

JOB NO.	FED. RD. DIVISION	STATE	PROJECT
03745(0)	2	OHIO	FU-600(19)
03936(0)			SU-1573(1)

RICHLAND COUNTY
U.S.R. 30
RIC-30 -3.92
R/W PLANS 1"=50'

607
618
34
45



POLE LOCATION-LEX-SPRINGMILL & SIDE ROADS

STATION	OWNER	DISTANCE	REMARKS
393+15	O.E.C.	250' LT.	LEX-SPRINGMILL
394+30	U.T.C.	140' RT.	" "
395+52	O.E.C.	270' LT.	" "
395+69	U.T.C.	140' RT.	" "
397+05	U.T.C.	150' RT.	" "
397+76	O.E.C.	270' LT.	" "
398+06	O.E.C.	730' LT.	" "
398+45	U.T.C.	170' RT.	" "
399+70	U.T.C.	250' RT.	" "
7+75	O.E.C.	250' RT.	WALKERS LAKE RD.
9+37	U.T.C.	270' LT.	" "
400+79	U.T.C.	310' RT.	LEX-SPRINGMILL
402+03	U.T.C.	320' RT.	" "
403+00	O.E.C.	190' LT.	" "
403+68	U.T.C.	320' RT.	" "
405+26	U.T.C.	330' RT.	" "

Richard & Lucille Beer; Carl aka Carl E. & Evelyn M. Beer

CONT. 0.45 AC.	CONT. 0.41 AC.	CONT. 0.05 AC.	CONT. 1600 S.F.
P.R.O. 0.31 AC.	P.R.O. 0.31 AC.	P.R.O. 0.06 AC.	
TOTAL 1.32 AC.	TOTAL 0.91 AC.	TOTAL 0.11 AC.	

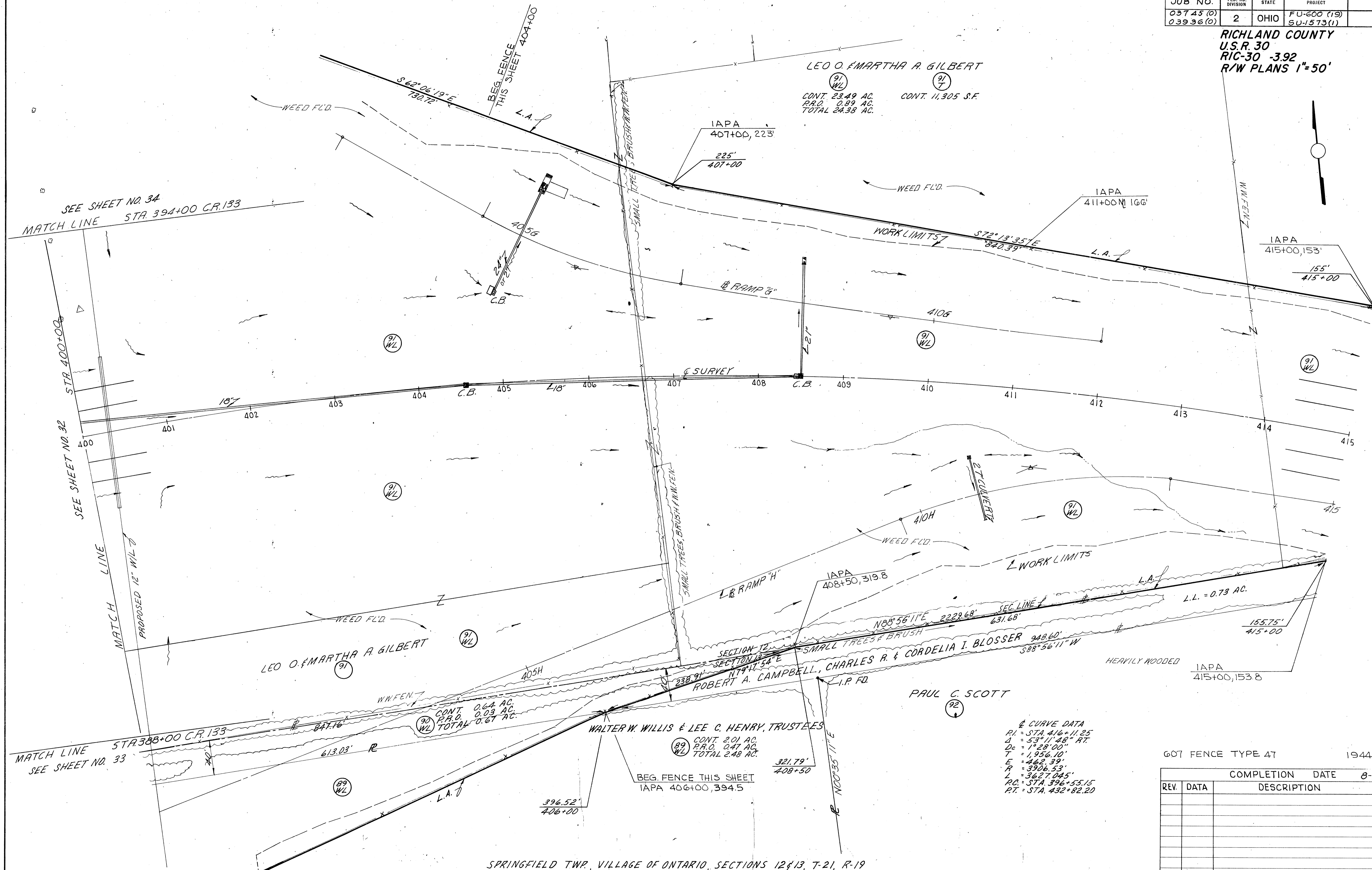
Leo O. & Martha A. Gilbert

CONT. 0.32 AC.	CONT. 29,580 S.F.	CONT. 0.16 AC.
P.R.O. 0.21 AC.		P.R.O. 0.19 AC.
TOTAL 0.53 AC.		TOTAL 0.35 AC.

601 Rock Channel Protection
 GOT FENCE TYPE AT 5.3 C.Y.
 1682 L.F.

COMPLETION DATE 8-21-70

REV	DATE	DESCRIPTION	FUND
J.R.Y.	1-11-71	Par. 69 Name Change	
J.R.Y.	9-7-71	Rev. Par. 69WD Added Par. 69T-1 (See RIC-C.R. 133)	



☉ CURVE DATA

PI = STA 416+11.25
A = 53°11'48" RT.
Dc = 1°28'00"
T = 1956.10'
E = 462.39'
R = 3906.53'
L = 3627.045'
PC = STA 396+55.15
PT = STA 432+82.20

GOT FENCE TYPE 47 1944 L.F.

REV.	DATE	DESCRIPTION	FUND

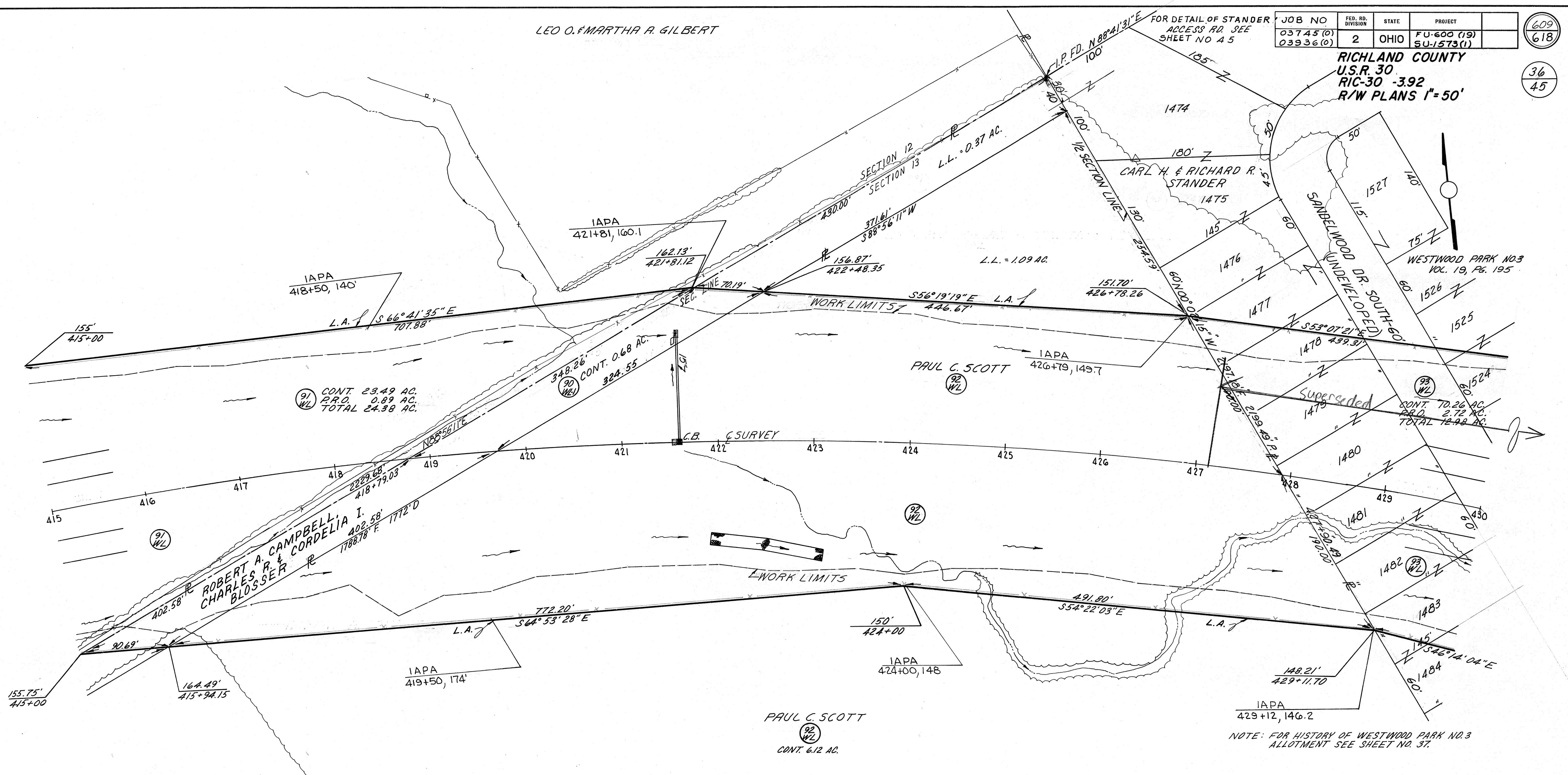
SPRINGFIELD TWP, VILLAGE OF ONTARIO, SECTIONS 12 & 13, T-21, R-19

LEO O. & MARTHA A. GILBERT

JOB NO.	FED. RD. DIVISION	STATE	PROJECT
03745 (0)	2	OHIO	FU-600 (19)
03936 (0)			SU-1573 (1)

609
618
36
45

RICHLAND COUNTY
U.S.R. 30
RIC-30 -3.92
R/W PLANS 1"=50'



④ CURVE DATA
 P.I. = STA. 416+11.25
 Δ = 53° 11' 48" RT.
 D_s = 1° 28' 00"
 T = 1,956.10'
 E = 462.39'
 R = 3906.53'
 L = 3627.045'
 P.C. = STA. 396+55.15
 P.T. = STA. 432+82.20

NOTE: FOR HISTORY OF WESTWOOD PARK NO. 3 ALLOTMENT SEE SHEET NO. 37.

GOT FENCE TYPE 47		3000	L.F.
COMPLETION DATE		8-21-70	
REV.	DATA	DESCRIPTION	FUND

VILLAGE OF ONTARIO, SPRINGFIELD TWP, SECTIONS 12 & 13, T-21, R-19

CARL H. ERICHARD R. STANDER

CONT. 446,850 S.F. = 10.26 AC.
DEDICATED ST.-P.R.O. 2.72 AC.
TOTAL 12.98 AC.

CONT. 2040 S.F.

CONT. 0.36 AC. = 15,301 S.F.
ST. P.R.O. 0.01 AC. = 609 S.F.
TOTAL 0.37 AC. = 15,910 S.F.

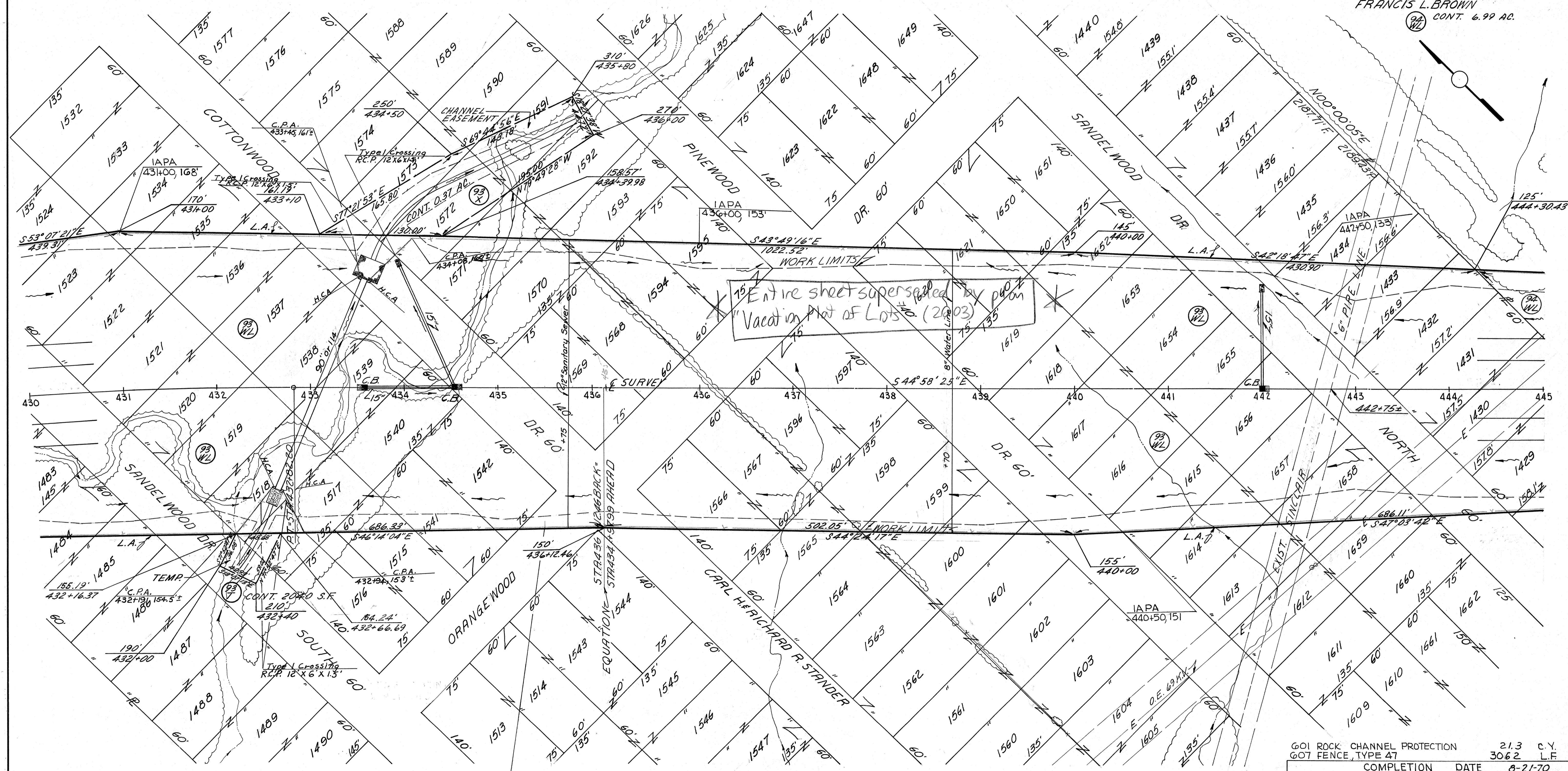
JOB-NO	FED. RD. DIVISION	STATE	PROJECT
03745(0)	2	OHIO	FU-600 (19)
03936(0)			SU-1573(1)

6/10
6/18

RICHLAND COUNTY
U.S.R. 30
RIC-30 -3.92
R/W PLANS 1"=50'

37
45

FRANCIS L. BROWN
CONT. 6.99 AC.



Entire sheet superseded by p40 on
Vacation Plat of Lots # (2003)

601 ROCK CHANNEL PROTECTION	21.3	C.Y.
607 FENCE, TYPE 47	3062	L.F.

REV.	DATE	DESCRIPTION	FUND
J.R.Y.	6/17/71	Added 8" Water Line & 12" Sanitary Sewer	

NOTE: HISTORY OF WESTWOOD PARK No. 3 ALLOTMENT 18170
THIS ALLOTMENT WAS APPROVED BY THE COUNTY COMMISSIONERS
AND COUNTY ENGINEER IN OCT. 1958 AND RECORDED IND. E. 1958. THE
STREETS ARE DEDICATED AS 60' R/W. THIS ALLOTMENT WAS DEDICATED
PRIOR TO THE ADOPTION OF THE RICHLAND CO. SUB-DIVISION
REGULATIONS ON JULY 19 1963. THE VILLAGE OF ONTARIO WAS INCORPORATED
IN MAY 1958, AND ADOPTED SUB-DIVISION REGULATIONS ON
JUNE 18 1959. THIS ALLOTMENT HAS NEVER BEEN DEVELOPED, AND NO
STREETS OR UTILITIES HAVE BEEN INSTALLED, NOR CONSTRUCTION
PLANS SUBMITTED AS OF THIS DATE.

WESTWOOD PARK NO. 3
VOL. 19, PAGE 195
(UNDEVELOPED)

VILLAGE OF ONTARIO, SECTION 13, T-21, R-19

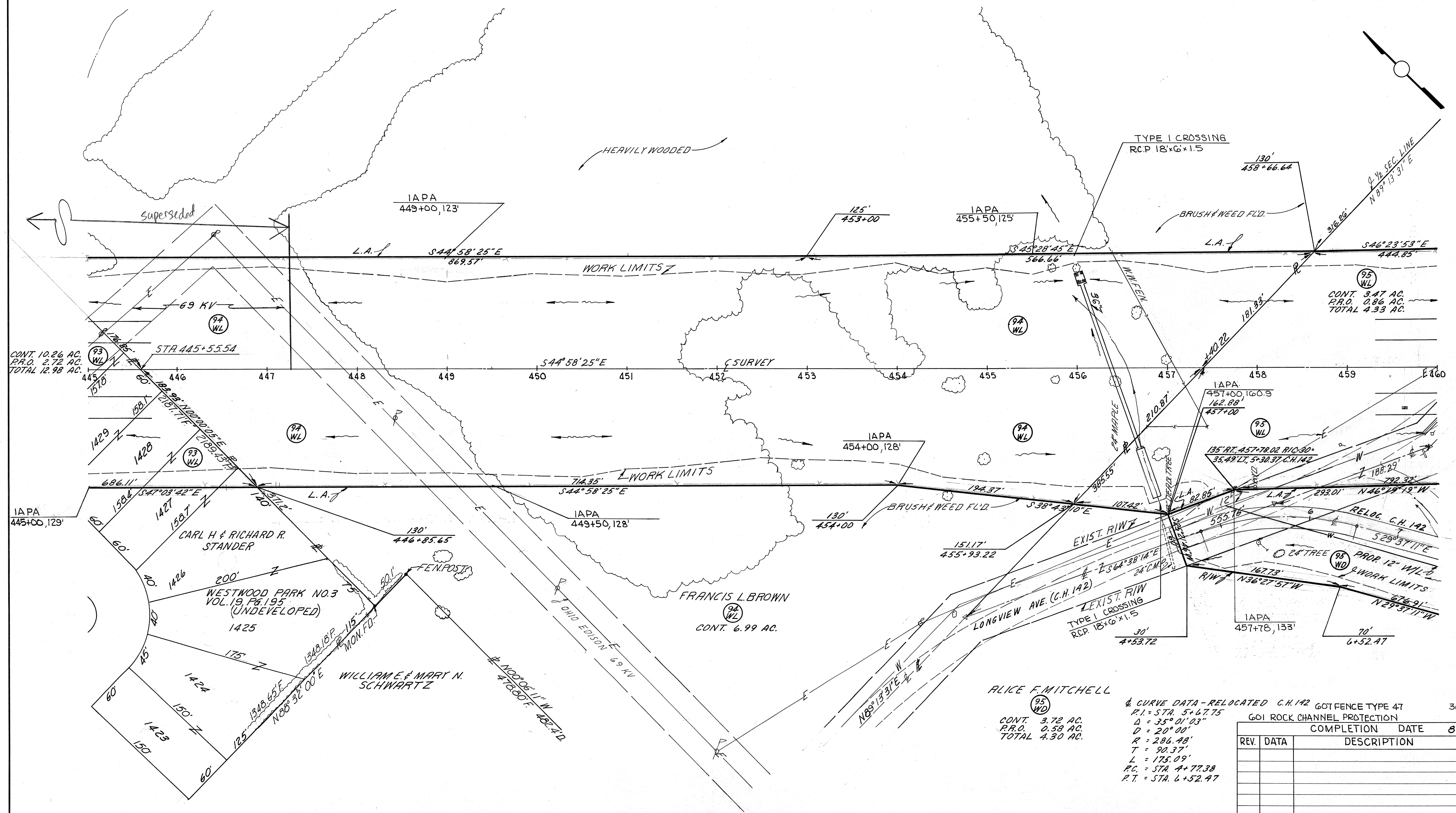
JOB NO.	FED. RD. DIVISION	STATE	PROJECT
03745(0)	2	OHIO	FU-600 (19)
03936(0)			SU-1573 (1)

611
618

RICHLAND COUNTY
U.S.R. 30
RIC-30 -3.92
R/W PLANS 1"=50'

38
45

FRANCIS L. BROWN
 (9A WL) CONT. 6.99 AC.
 (9A WD) CONT. 0.12 AC. P.R.O. 0.18 AC. TOTAL 0.30 AC.
 (9A T) CONT. 8025 S.F.



CONT. 10.26 AC.
P.R.O. 2.72 AC.
TOTAL 12.98 AC.

CONT. 3.47 AC.
P.R.O. 0.86 AC.
TOTAL 4.33 AC.

ALICE F. MITCHELL
 (95 WL) CONT. 3.72 AC.
 P.R.O. 0.58 AC.
 TOTAL 4.30 AC.

GOI CURVE DATA - RELOCATED C.H. 142 GOT FENCE TYPE 47
 GOI ROCK CHANNEL PROTECTION
 3000 L.F. 160 C.Y.
 COMPLETION DATE 8-21-70

REV.	DATA	DESCRIPTION	FUND

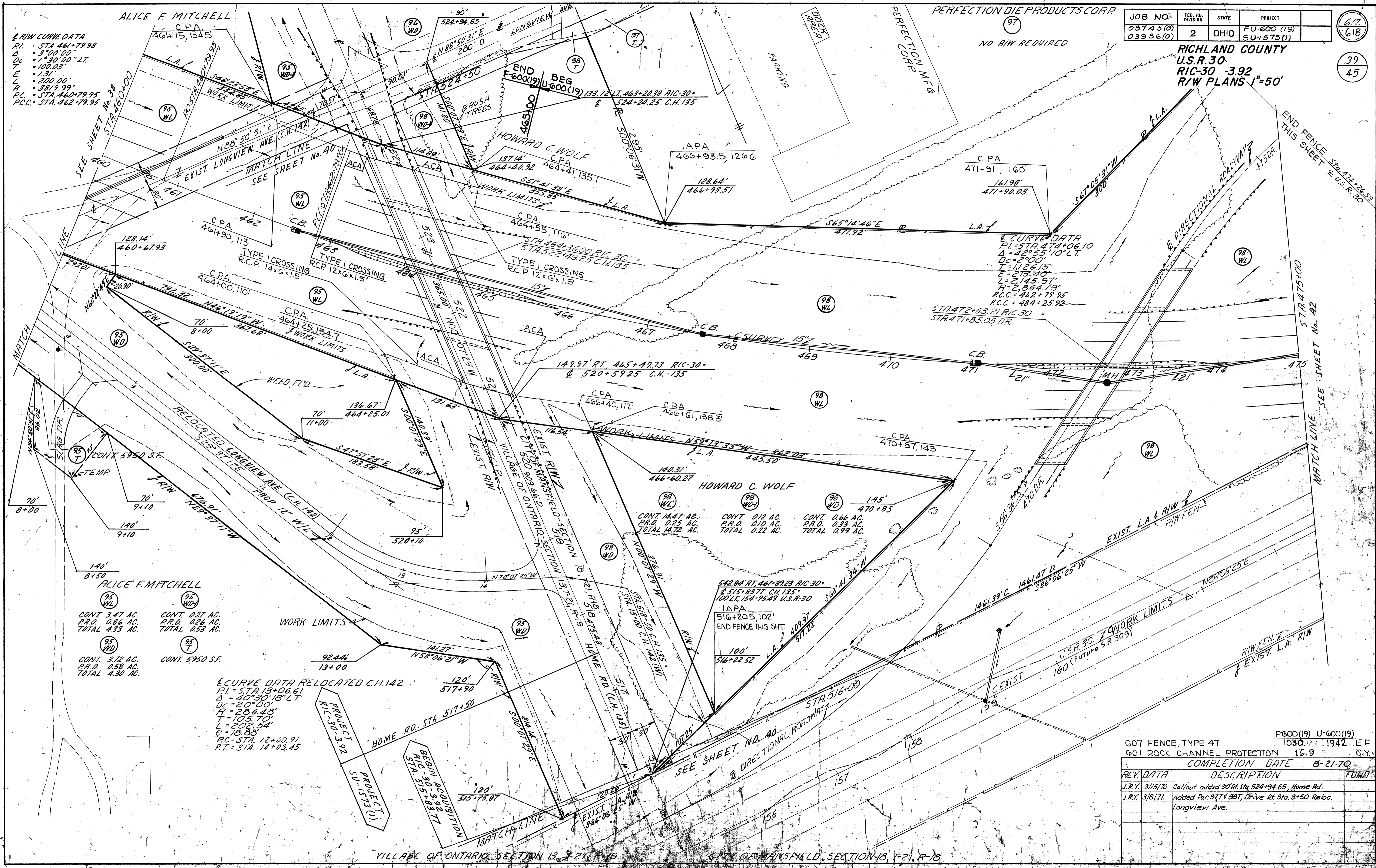
VILLAGE OF ONTARIO, SECTION 13, T-21, R-19

R/W CURVE DATA
 P.I. = STA. 461+79.98
 Δ = 3°00'00"
 Dc = 1°30'00" LT.
 T = 100.03'
 L = 1.31'
 R = 200.00'
 P.C. = STA. 460+79.95
 P.T.C. = STA. 462+79.95

JOB NO.:	FED. RD. DIVISION	STATE	PROJECT
03745(0)	2	OHIO	FU-600 (19)
03936(0)			SU-573(1)

RICHLAND COUNTY
 U.S.R. 30
 RIC-30 -3.92
 R/W PLANS 1"=50'

612
 618
 39
 45



ALICE F. MITCHELL
 CONT. 3.47 AC.
 P.R.D. 0.86 AC.
 TOTAL 4.33 AC.
 CONT. 0.27 AC.
 P.R.D. 0.26 AC.
 TOTAL 0.53 AC.
 CONT. 3.72 AC.
 P.R.D. 0.58 AC.
 TOTAL 4.30 AC.
 CONT. 5950 S.F.

CURVE DATA RELOCATED C.H. 142
 P.I. = STA. 13+06.61
 Δ = 40°30'18" LT.
 Dc = 20°00'
 R = 286.48'
 T = 105.70'
 L = 202.54'
 E = 18.88'
 P.C. = STA. 12+00.91
 P.T. = STA. 14+03.45

HOWARD C. WOLF
 CONT. 14.47 AC.
 P.R.D. 0.25 AC.
 TOTAL 14.72 AC.
 CONT. 0.12 AC.
 P.R.D. 0.10 AC.
 TOTAL 0.22 AC.
 CONT. 0.66 AC.
 P.R.D. 0.33 AC.
 TOTAL 0.99 AC.

GOT FENCE, TYPE 47
 1030. 1942. E.F.
 601 ROCK CHANNEL PROTECTION 16.9 C.Y.
 COMPLETION DATE 8-21-70

REV.	DATE	DESCRIPTION	FUND.
J.R.Y.	9/15/70	Callout added 90' Rt. Sta. 524+94.65, Home Rd.	
J.R.Y.	3/8/71	Added Par. 97T & 98T, Drive Rt. Sta. 3+50 Reloc. Longview Ave.	

RICHLAND COUNTY
U.S.R. 30
RIC-30-3.92
R/W PLANS 1"=50'

THE BOARD OF COMMISSIONERS OF RICHLAND COUNTY, OHIO

96 T
CONT. 2800 S.F.

96 W
CONT. 2.10 AC.
P.R.O. 0.74 AC.
TOTAL 2.84 AC.

96 T
CONT. 8025 S.F.

96 W
CONT. 0.12 AC.
P.R.O. 0.18 AC.
TOTAL 0.30 AC.

RIC-30-3.92
ACQUISITION
STA. 530+00

FRANCIS L. BROWN

94 T
CONT. 8025 S.F.

94 W
CONT. 0.12 AC.
P.R.O. 0.18 AC.
TOTAL 0.30 AC.

ALICE F. MITCHELL

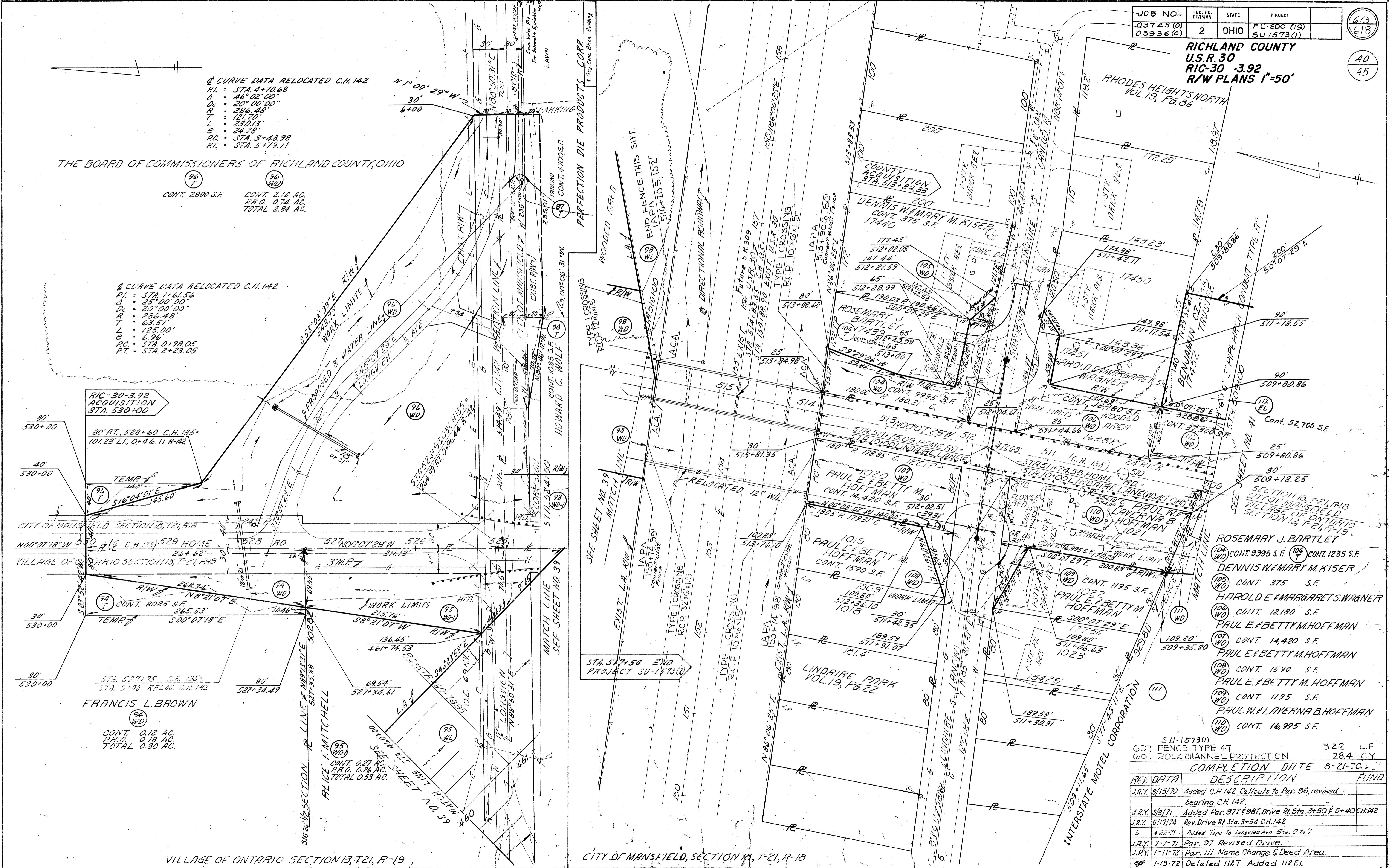
95 W
CONT. 0.27 AC.
P.R.O. 0.26 AC.
TOTAL 0.53 AC.

VILLAGE OF ONTARIO SECTION 13, T21, R-19

CITY OF MANSFIELD, SECTION 13, T-21, R-18

U.S.R. 30 R/W EXIST. HOME RD. STA. 509+00 TO STA. 516+00, STA. 524+50 TO STA. 530+00 & EXIST. LINDAIRE LANE STA. 5+00 TO STA. 15+00

REV	DATE	DESCRIPTION	FUND
J.R.Y.	9/15/70	Added C.H. 142 Callouts to Par. 96, revised bearing C.H. 142.	
J.R.Y.	3/8/71	Added Par. 97T & 98T, Drive Rt. Sta. 3+50 F + 40 C.H. 142	
J.R.Y.	6/17/74	Rev. Drive Rt. Sta. 3+54 C.H. 142	
J.R.Y.	4-22-71	Added Taps To Longview Ave. Sta. 0 to 7	
J.R.Y.	7-7-71	Par. 97 Revised Drive.	
J.R.Y.	1-11-72	Par. 111 Name Change & Deed Area.	
J.R.Y.	1-19-72	Deleted 112T Added 112EL	

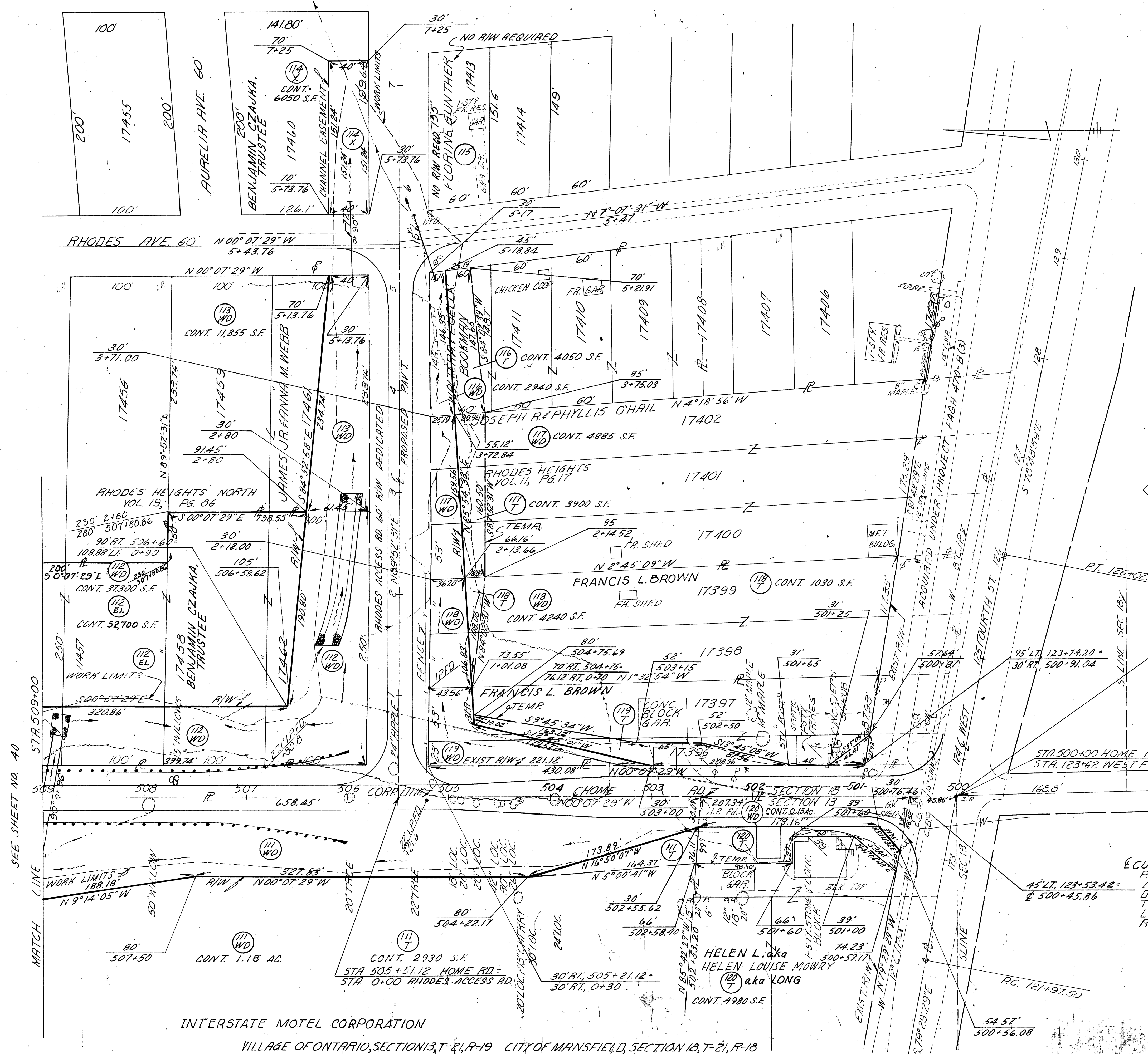


JOB NO.	FED. RD. DIVISION	STATE	PROJECT
03745(0)	2	OHIO	F.U. 600 (19)
03936(0)			S.U. 1573 (1)

6/4
6/18

RICHLAND COUNTY
U.S.R. 30
RIC-30 -3.92
RIW PLANS 1"=50'

41
45



SEE SHEET NO. 40

MATCH LINE

STA. 500+00 BEGIN PROJECT SU-1573(1)

FRANCIS L. BROWN
 (118) CONT. 6985 S.F.
 (119) CONT. 5190 S.F.

CURVE DATA WFOURTH STREET
 P.I. STA 124+00
 Δ = 00°40'30"
 D = 00°10'00"
 T = 202.50'
 L = 405.00'
 R = 34,377.48'

REV.	DATE	DESCRIPTION	FUND
J.R.Y.	9/15/70	Par. 111 revised length of R. (Home Rd.)	
J.R.Y.	10/28/71	Par. 120 Name Change	
J.R.Y.	1-11-72	Par. 111 Name Change & Deed Area	
J.R.Y.	1-11-72	Par. 118 Name Change	
J.R.Y.	1-19-72	Deleted 112T Added 112EL	
J.R.Y.	11-2-72	Par. 111WD & 120WD Removed P.R.O. (Home Rd.)	

INTERSTATE MOTEL CORPORATION
 VILLAGE OF ONTARIO, SECTION 13, T-21, R-19 CITY OF MANSFIELD, SECTION 13, T-21, R-18

BARON CO. (L.C.)
 DANIEL & DASCHA OBRYNBA (FEE)

R/W CURVE DATA
 P.I. = STA. 485+25.95
 Δ = 3°00' LT.
 Δc = 1°30'
 T = 100.03'
 L = 131'
 E = 200.00'
 P = 3819.99'
 P.C.C. = STA. 484+25.92
 P.C. = STA. 486+25.92

99A WL
 CONT. 4.88 AC.
 P.R.O. 2.65 AC.
 TOTAL 7.53 AC.

98 WL
 CONT. 14.47 AC.
 P.R.O. 0.25 AC.
 TOTAL 14.72 AC.

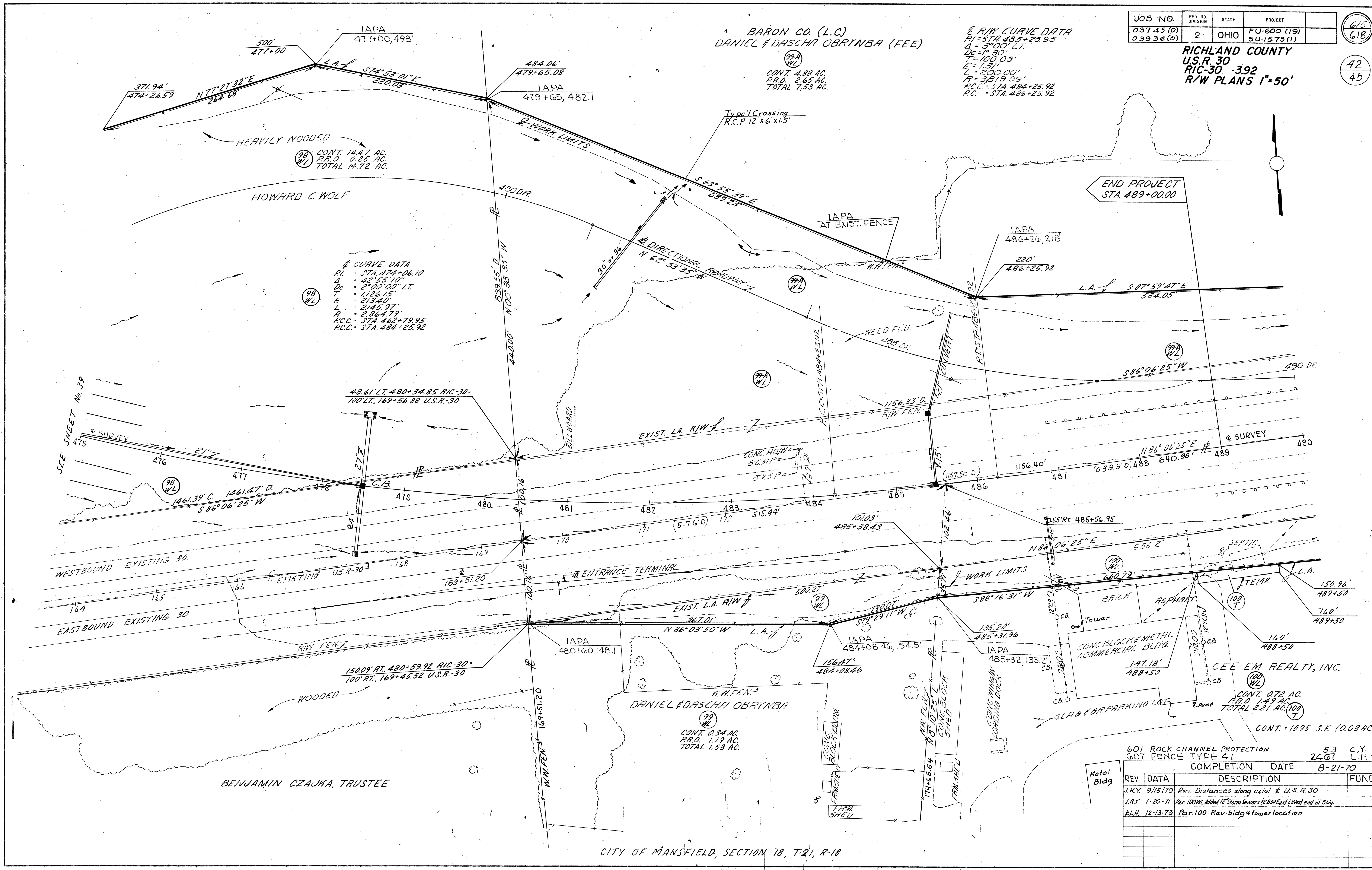
98 WL
 CURVE DATA
 P.I. = STA. 474+06.10
 Δ = 4°55'10"
 Δc = 2°00'00" LT.
 T = 1126.15'
 L = 2134.0'
 E = 2145.97'
 P = 2864.79'
 P.C.C. = STA. 462+79.95
 P.C. = STA. 484+25.92

99 WL
 CONT. 0.34 AC.
 P.R.O. 1.19 AC.
 TOTAL 1.53 AC.

100 WL
 CONT. 0.72 AC.
 P.R.O. 1.49 AC.
 TOTAL 2.21 AC. (100 T)

601 ROCK CHANNEL PROTECTION 5.3 C.Y.
 GOT FENCE TYPE 47 24.61 L.F.

REV.	DATE	DESCRIPTION	FUND
J.R.Y.	9/15/70	Rev. Distances along exist. U.S.R. 30	
J.R.Y.	1-20-71	Per. 100 WL. Added 12" Storm Sewers E.C.B. @ East End of Bldg.	
EL.H.	12-13-73	Per. 100 Rev. bldg. & tower location	



CITY OF MANSFIELD, SECTION 18, T-21, R-18

U.S.R. 30

R/W

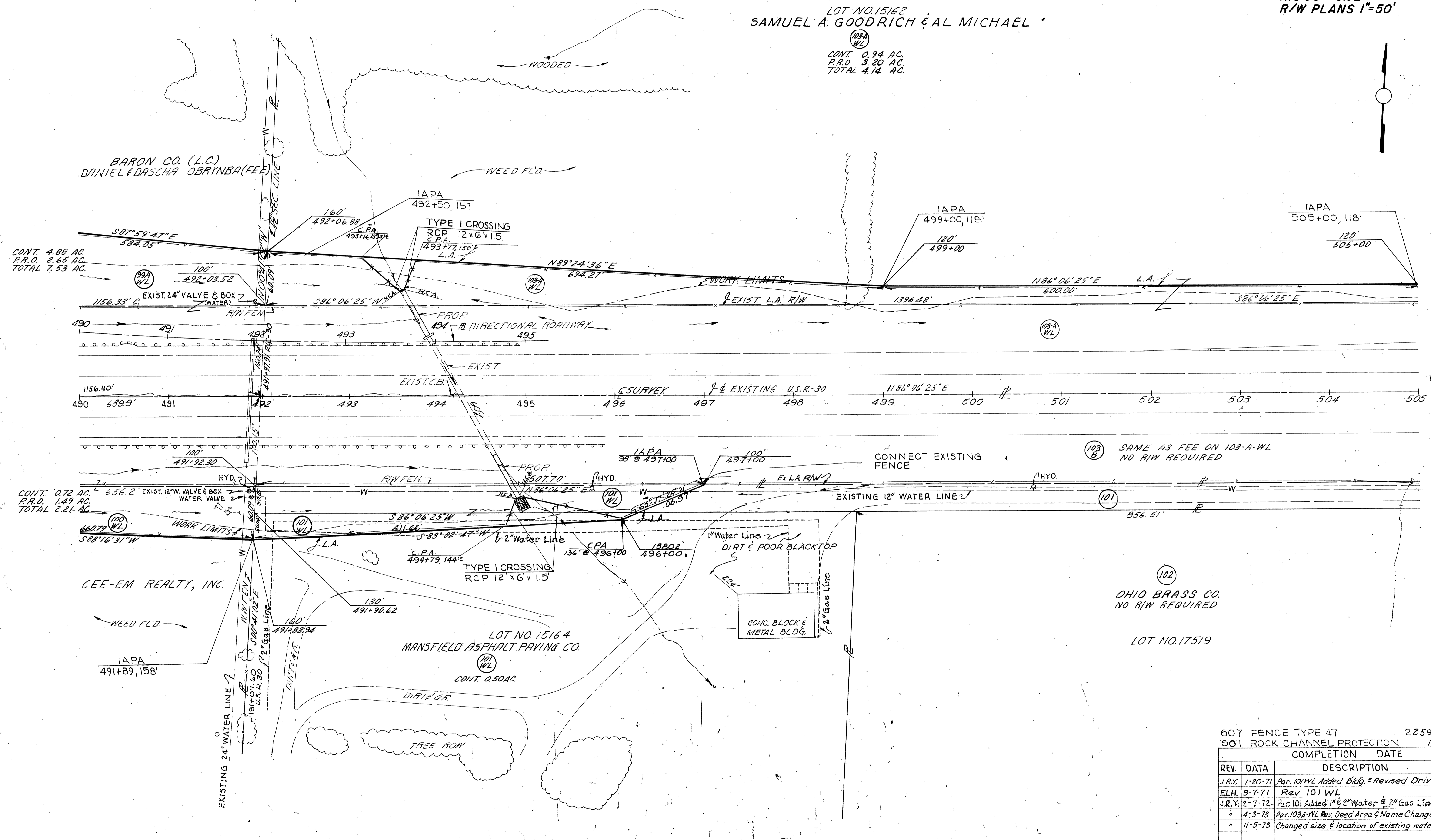
STA. 475+00 TO STA. 490+00

JOB NO.	FED. RD. DIVISION	STATE	PROJECT	
03745(0)	2	OHIO	FU-600 (19)	616
03936(0)			SU-1573(1)	618

RICHLAND COUNTY
U.S.R. 30
RIC-30 -3.92
R/W PLANS 1"=50'

LOT NO. 15162
SAMUEL A. GOODRICH & AL MICHAEL

CONT. 0.94 AC.
 P.R.O. 3.20 AC.
 TOTAL 4.14 AC.



REV.	DATE	DESCRIPTION	FUND
J.R.Y.	1-20-71	Par. 101 WL Added Blg. & Revised Drive	
EL.H.	9-7-71	Rev 101 WL	
J.R.Y.	2-7-72	Par. 101 Added 1" & 2" Water & 2" Gas Lines.	
"	4-3-73	Par. 103A-WL Rev. Deed Area & Name Change.	
"	11-5-73	Changed size & location of existing water line.	

CITY OF MANSFIELD, SECTION 18, T-21, R-18

U.S.R. 30

R/W

STA. 490+00 TO STA. 505+00

JOB NO.	FED. RD. DIVISION	STATE	PROJECT
03745(0)	2	OHIO	FU-600 (19)
03936(0)			SU-1573(1)

617
618
44
45

RICHLAND COUNTY
U.S.R. 30
RIC-30 -3.92
R/W PLANS 1"=50'

GENERAL NOTES FOR FENCE

ABBREVIATIONS

THE FOLLOWING FENCING ABBREVIATIONS ARE USED THROUGHOUT THE RIGHT OF WAY PLANS.
 ACA - ABUTMENT CONNECTION ASSEMBLY CPA - CORNER POST ASSEMBLY
 EPA - END POST ASSEMBLY IAPA - INTERMEDIATE ANCHOR POST ASSEMBLY
 HCA - HEADWALL CONNECTION ASSEMBLY RCP - ROCK CHANNEL PROTECTION

FENCE DETAILS

ALTHOUGH SPECIFIC LOCATIONS OF CERTAIN POST ASSEMBLIES AND CONNECTIONS ARE DETAILED IN THESE PLANS, NO WAIVER OF THE SPECIFICATIONS IS INTENDED AND CORNERS, END, AND INTERMEDIATE ANCHOR POST ASSEMBLIES, ABUTMENT CONNECTIONS, LINE POST ENCASUREMENT IN DIP SECTIONS ETC. SHALL, WHERE NOT OTHERWISE INDICATED, BE PROVIDED IN ACCORDANCE WITH THE SPECIFICATIONS AND WITH STANDARD CONSTRUCTION DRAWINGS.

DITCH CROSSINGS

AN ESTIMATED QUANTITY OF ITEM 601 ROCK CHANNEL PROTECTION HAS BEEN INCLUDED IN THE GENERAL SUMMARY TO BE USED AS DIRECTED BY THE ENGINEER FOR DITCH AND STREAM CROSSINGS NOT SPECIFICALLY PROVIDED FOR ON THESE PLANS.

601 ROCK CHANNEL PROTECTION = 100 CU. YDS. (85 C.Y. F-600(19))
(15 C.Y. U-600(19))

TOTAL FENCING QUANTITIES

ITEM	DESCRIPTION	UNIT	QUANTITY
601	ROCK CHANNEL PROTECTION TYPE B WITH BEDDING	CU.YD.	F-600(19) 364.1 U-600(19) 31.0
607	FENCE TYPE 47	LIN.FT.	53,462
607	FENCE, TYPE CL	LIN.FT.	1,029

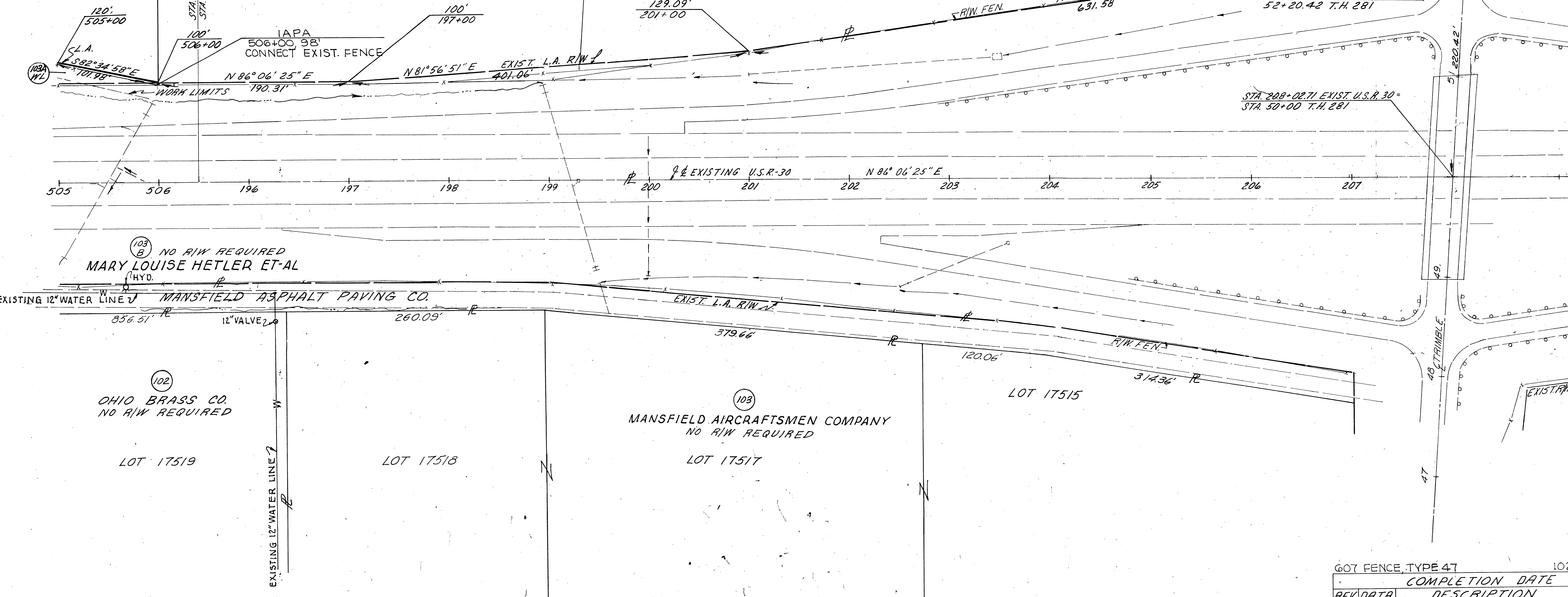
SAMUEL A. GOODRICH & AL MICHAEL

LOT 15162

END ACQUISITION
STA. 506+00

103A WL
CONT. 0.94 AC.
P.R.O. 3.20 AC.
TOTAL 4.14 AC.

STA. 506+40 RIC-30
STA. 795+43.69 EXIST. U.S.R. 30



103 B NO R/W REQUIRED
MARY LOUISE HETLER ET-AL

102 OHIO BRASS CO.
NO R/W REQUIRED

103 MANSFIELD AIRCRAFTSMEN COMPANY
NO R/W REQUIRED

GOT FENCE, TYPE 47		102	L.F.
COMPLETION DATE		8-21-70	
REV.	DATE	DESCRIPTION	FUND
J.R.Y.	4/3/73	Par. 103A-WL Rev. Deed Area & Name Change	
*	11/5/73	Changed size & location of existing water line	

CITY OF MANSFIELD, SECTION 18, T-21, R-18

U.S.R. 30

R/W

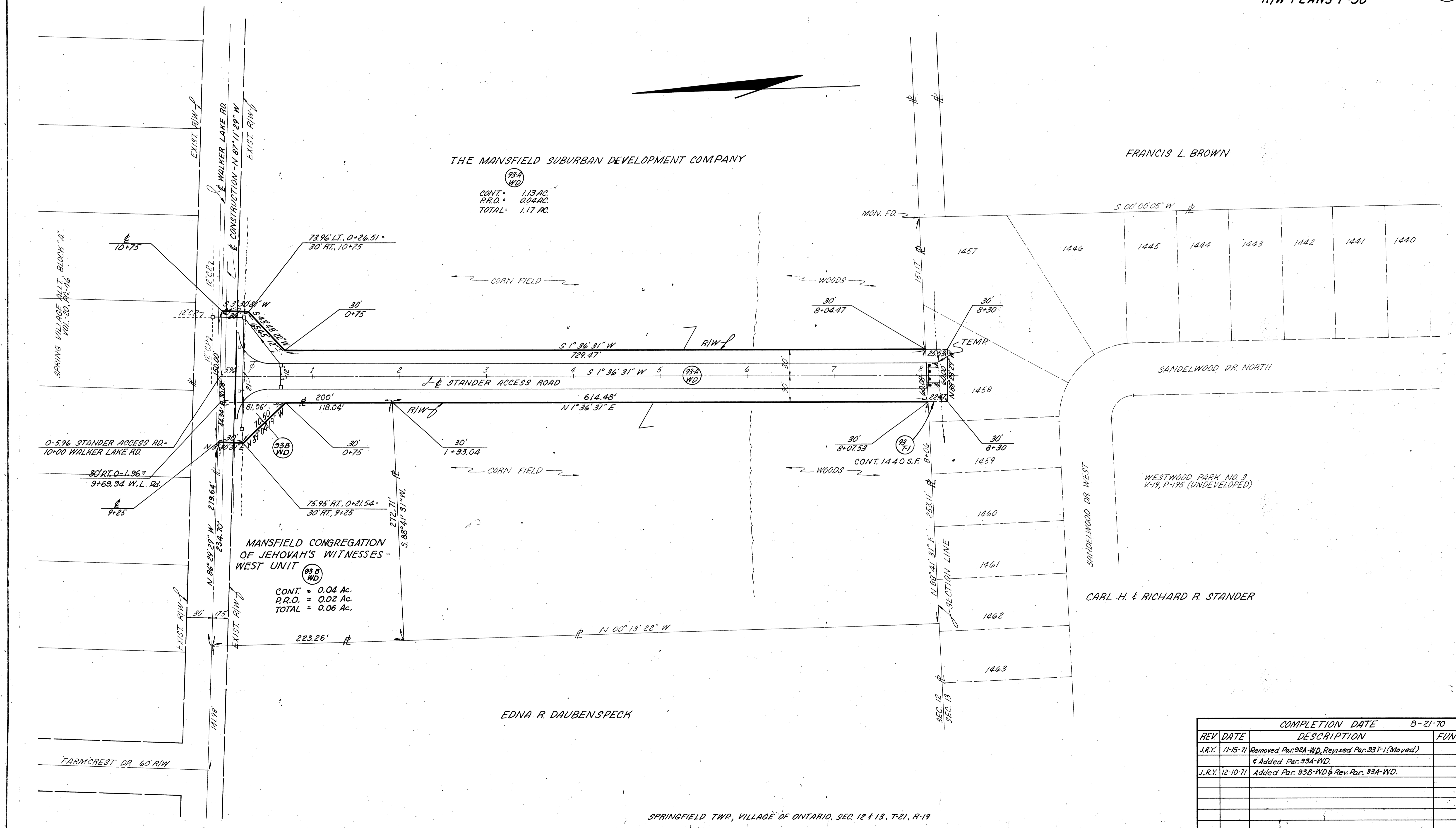
STA. 505+00 TO STA.

JOB NO.	PLAT NO.	STATE	PROJECT
03745 (0)	2	OHIO	FU-600 (19)
03936 (0)			SU-1573 (1)

618
618

RICHLAND COUNTY
U.S.R. 30
RIC-30 -392
R/W PLANS 1"=50'

45
45



THE MANSFIELD SUBURBAN DEVELOPMENT COMPANY

93A
WD
CONT. = 1.13 AC.
P.R.O. = 0.04 AC.
TOTAL = 1.17 AC.

FRANCIS L. BROWN

MANSFIELD CONGREGATION OF JEHOVAH'S WITNESSES - WEST UNIT

93B
WD
CONT. = 0.04 AC.
P.R.O. = 0.02 AC.
TOTAL = 0.06 AC.

EDNA R. DAUBENSPECK

CARL H. & RICHARD R. STANDER

SPRINGFIELD TWP, VILLAGE OF ONTARIO, SEC. 12 & 13, T-21, R-19

REV	DATE	DESCRIPTION	COMPLETION DATE	FUND
J.R.Y.	11-15-71	Removed Par. 92A-WD, Revised Par. 93T-1 (Moved) & Added Par. 93A-WD.	8-21-70	
J.R.Y.	12-10-71	Added Par. 93B-WD & Rev. Par. 93A-WD.		

45

U.S.R. 30

R/W

STANDER ACCESS ROAD