

9.0" Radius, 1.3" Border, White on, Green;

"WEST", E 2K; "TO", E Mod 2K; US 62 M1-4; Interstate 77 M1-1; Down Arrow C-2 & C-3 - 16.0" 270';

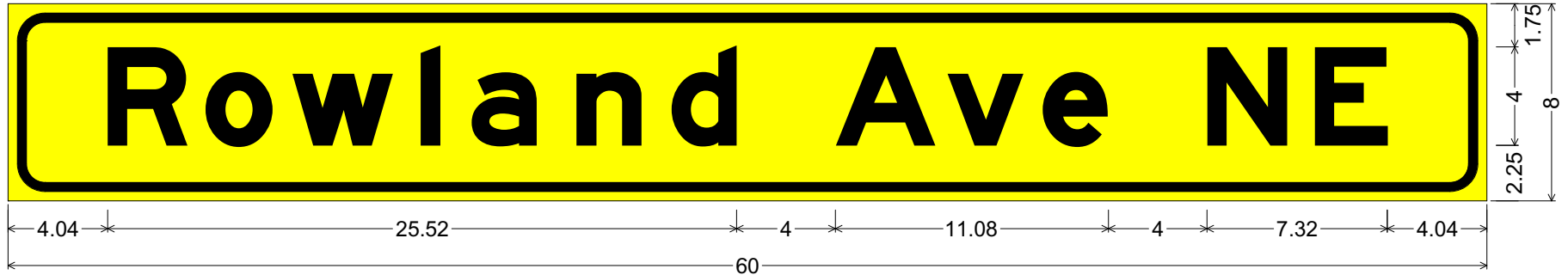
Down Arrow C-2 & C-3 - 16.0" 270';



12.0" Radius, 1.3" Border, White on, Brown;
 "Arts/Historic Dist", E 2K;

12.0" Radius, 1.3" Border, White on, Green;
 "30th Street", E Mod 2K;

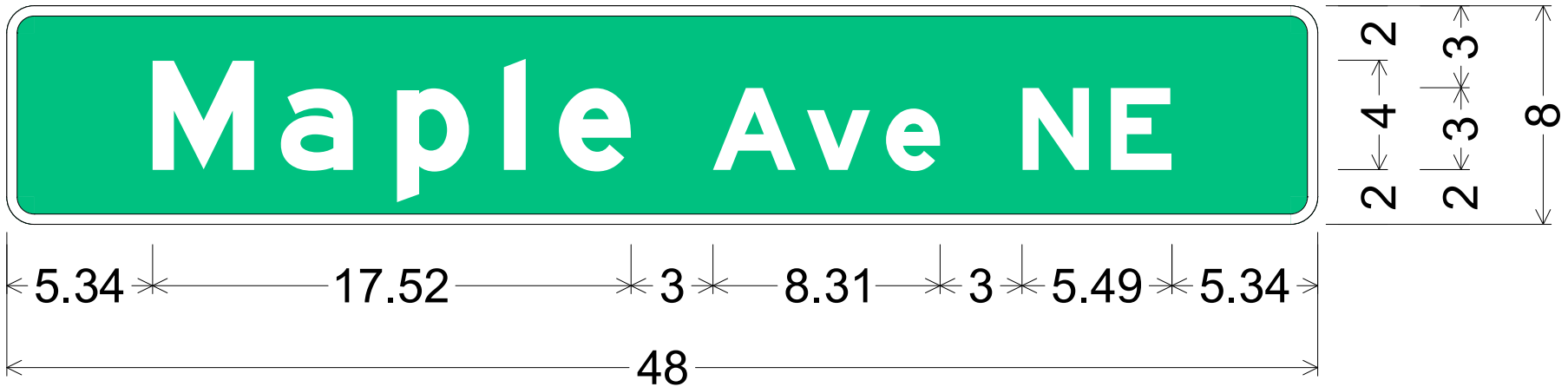
12.0" Radius, 1.3" Border, White on, Green;
 "TO", E 2K; State Highway 43 M1-H5-24-2; "Market Ave", E Mod 2K;
 Down Arrow C-2 & C-3 - 16.0" 270';



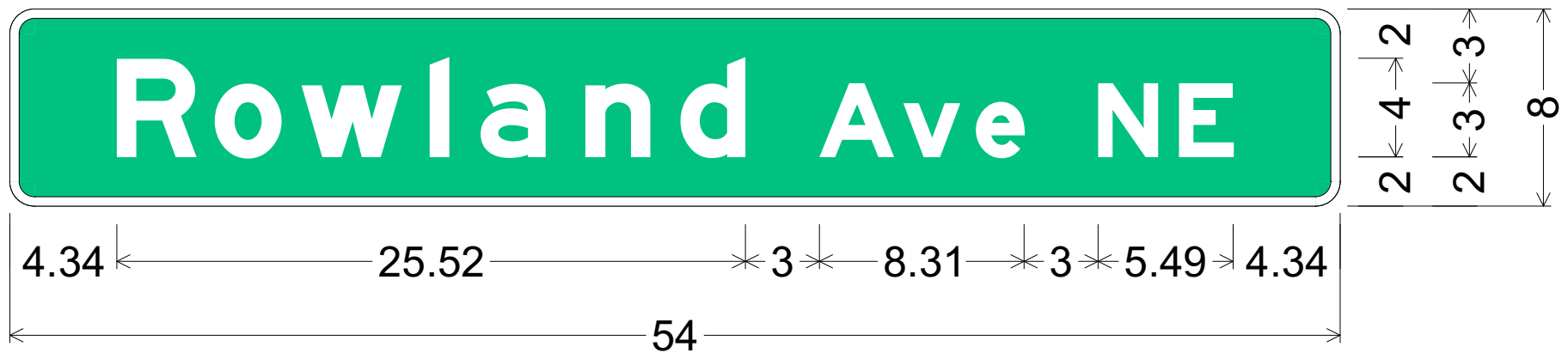
1.50" Radius, 0.38" Border, 0.38" Indent, Black on, Yellow;
"Rowland Ave NE", E Mod 2K;



1.00" Radius, 0.38" Border, White on, Green;
 "St Elmo", E Mod 2K; "Ave NE", E Mod 2K;



1.00" Radius, 0.38" Border, White on, Green;
 "Maple", E Mod 2K; "Ave NE", E Mod 2K;



1.00" Radius, 0.38" Border, White on, Green;
 "Rowland", E Mod 2K; "Ave NE", E Mod 2K;