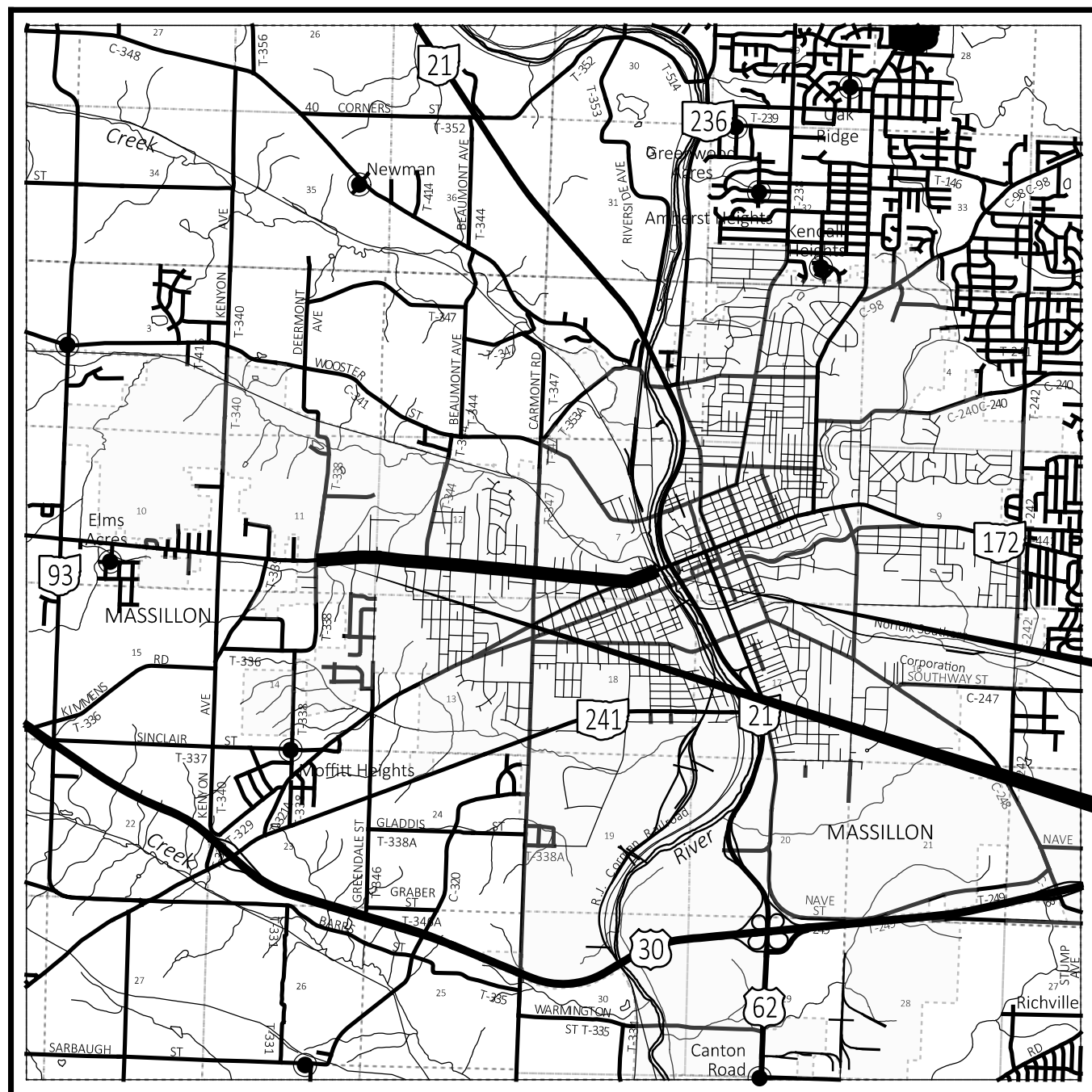


STATE OF OHIO DEPARTMENT OF TRANSPORTATION


STA-172-3.94

CITY OF MASSILLON
STARK COUNTY



LOCATION MAP

LATITUDE: 40°47'40" LONGITUDE: 81°32'55"



PORTION TO BE IMPROVED	—————
INTERSTATE HIGHWAY	=====
FEDERAL ROUTES	=====
STATE ROUTES	=====
COUNTY & TOWNSHIP ROADS	=====
OTHER ROADS	—————

DESIGN DESIGNATION

CURRENT ADT (2022)	8,777
TRUCKS (24 HOUR B&C)	673
DESIGN SPEED	35 MPH (FOR INFORMATION ONLY)
LEGAL SPEED	35 MPH
DESIGN FUNCTIONAL CLASSIFICATION:	
03 PRINCIPAL ARTERIAL (URBAN)	
NHS PROJECT	NO

DESIGN EXCEPTIONS

N/A

ADA DESIGN WAIVERS

NONE

UNDERGROUND UTILITIES
Contact Two Working Days
Before You Dig

OHIO811.org
Before You Dig

OHIO811, 8-1-1, or 1-800-362-2764
(Non members must be called directly)

PLAN PREPARED BY:
ODOT DISTRICT 4 CAPITAL PLANNING
2088 S. ARLINGTON RD.
AKRON, OH 44306

INDEX OF SHEETS:

TITLE SHEET	P.1
TYPICAL SECTIONS	P.2-P.3
GENERAL NOTES	P.4-P.5
MAINTENANCE OF TRAFFIC NOTES	P.6-P.7
GENERAL SUMMARY	P.8-P.9
PAVEMENT CALCULATIONS	P.10
CURB RAMP SUBSUMMARY	P.11-P.12
CURB RAMP DETAILS	P.13
SIGNING SUBSUMMARY	P.14
PAVEMENT MARKING SUBSUMMARY	P.15

FEDERAL PROJECT NUMBER

E170114

RAILROAD INVOLVEMENT

NONE

PROJECT DESCRIPTION

RESURFACING STA SR 172 FROM 3.94 TO 6.25,
URBAN PAVING IN THE CITY OF MASSILLON.

EARTH DISTURBED AREAS

PROJECT EARTH DISTURBED AREA:	0 ACRES
ESTIMATED CONTRACTOR EARTH DISTURBED AREA:	0.3 ACRES
NOTICE OF INTENT EARTH DISTURBED AREA:	N/A (NOI NOT REQUIRED)*
	*ROUTINE MAINTENANCE PROJECT

2023 SPECIFICATIONS

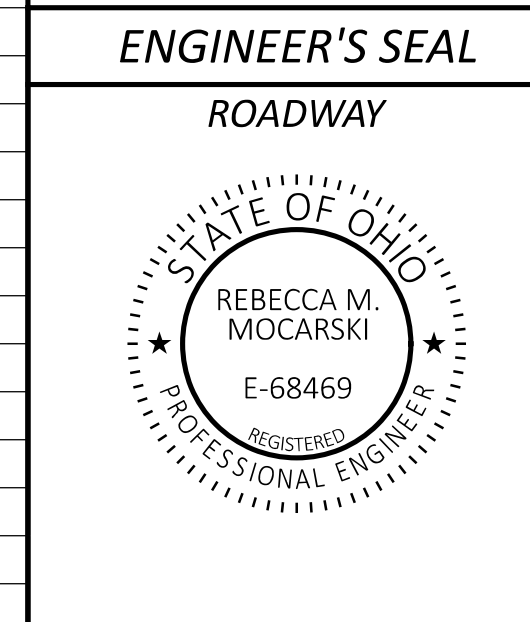
THE STANDARD SPECIFICATIONS OF THE STATE OF OHIO, DEPARTMENT OF TRANSPORTATION, INCLUDING SUPPLEMENTAL SPECIFICATIONS LISTED IN THE PLANS, CHANGES LISTED IN THE PROPOSAL, AND THE SUPPLEMENTAL SPECIFICATION 800 VERSION INDICATED ON THE PROPOSAL SHALL GOVERN THIS IMPROVEMENT.

I HEREBY APPROVE THESE PLANS AND DECLARE THAT THE MAKING OF THIS IMPROVEMENT WILL NOT REQUIRE THE CLOSING TO TRAFFIC OF THE HIGHWAY AND THAT PROVISIONS FOR THE MAINTENANCE AND SAFETY OF TRAFFIC WILL BE AS SET FORTH ON THE PLANS AND ESTIMATES.

Arthur G. Noiro Jr., P.E.
District 04 Deputy Director

Jack Marchbanks, PhD
Director, Department of Transportation

STANDARD CONSTRUCTION DRAWINGS				SUPPLEMENTAL SPECIFICATIONS	SPECIAL PROVISIONS
BP-2.5	1/21/22	MT-104.10	10/16/15	800-2023	1/19/24 REVISED
BP-3.1	1/21/22	MT-105.10	1/17/20	808	1/18/19
BP-5.1	7/15/22			821	4/20/12
BP-7.1	1/19/24	TC-41.20	10/18/13	832	7/21/23
		TC-42.20	10/18/13	844	4/20/18
DM-1.1	7/17/20	TC-52.10	10/18/13	846	4/17/15
DM-4.1	7/17/20	TC-52.20	1/15/21	856	1/21/22
DM-4.2	7/20/12	TC-65.10	1/17/14	908	10/20/17
		TC-65.11	7/15/22	921	4/20/12
MT-95.30	7/19/19	TC-71.10	7/15/22		
MT-95.50	7/21/17	TC-72.20	7/20/18		
MT-98.10	1/17/20	TC-73.20	1/17/20		
MT-98.11	1/17/20				
MT-98.20	4/19/19	CB-3	7/16/21		
MT-99.20	4/19/19	CB-3A	7/16/21		
MT-101.90	7/17/20				



TITLE SHEET

DESIGN AGENCY



DESIGNER	JJM
REVIEWER	RMM
PROJECT ID	12-01-23
	101268
SHEET	TOTAL
P.1	15

STA-172-3.94

MODEL: Sheet_SurvFI PAPER SIZE: 34x22 (in.) DATE: 6/13/2024 TIME: 12:44:38 PM USER: jmacelko pvc:\ohiodot-pw-bentley.com\ohiodot-pw-02\Documents\01 Active Projects\District 04\Stark\101268\400-Engineering\Roadway\Sheets\101268_GT001.dgn