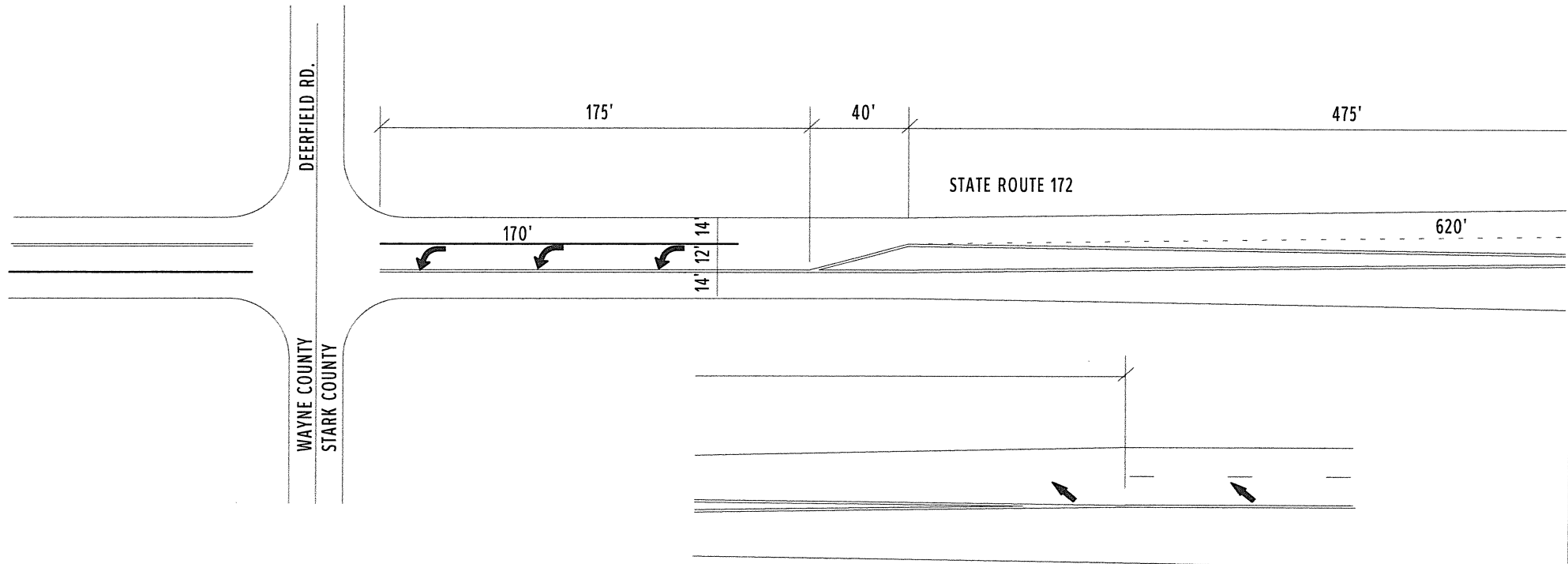


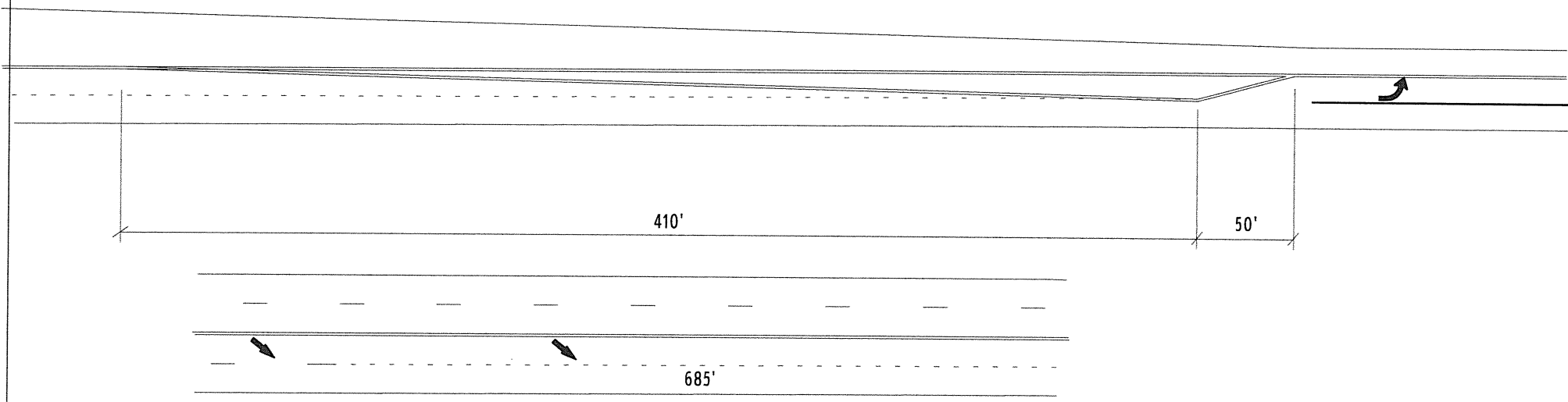
COUNTY:	STARK	
LOCATION:	S.R. 172 @ DEERFIELD RD.	
S.L.M.:	0.00	
24" STOP LINE:		L.F.
12" CROSSWALK LINE:		L.F.
DOTTED LINE:	620	L.F.
8" CHANNELIZING LINE:	170	L.F.
12" CHANNELIZING LINE:		L.F.
24" TRANSVERSE LINE (WT):		L.F.
24" TRANSVERSE LINE (YW):		L.F.
SYMBOL: 3 - LEFT TURN ARROWS		
	2 - MERGE ARROWS	



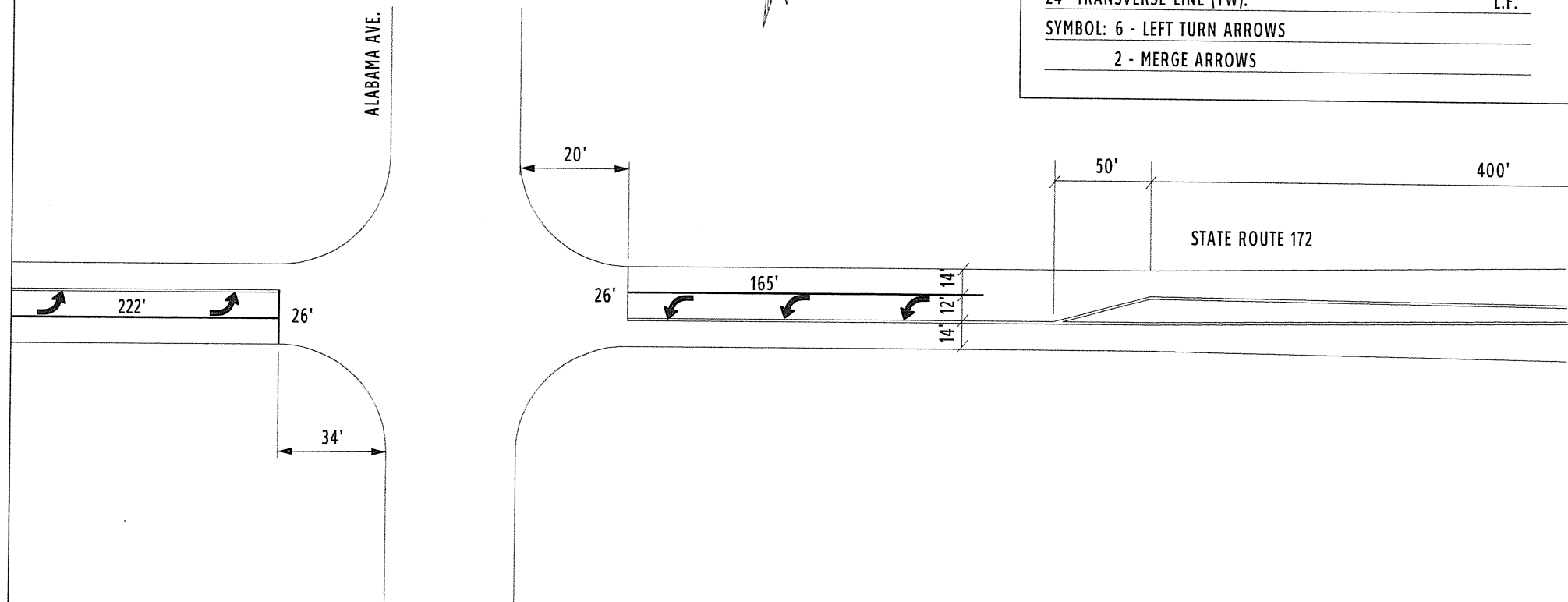
COUNTY:	STARK
LOCATION:	S.R. 172 @ ALABAMA AVE.
S.L.M.:	0.686
24" STOP LINE:	L.F.
12" CROSSWALK LINE:	L.F.
DOTTED LINE:	L.F.
8" CHANNELIZING LINE:	L.F.
12" CHANNELIZING LINE:	L.F.
24" TRANSVERSE LINE (WT):	L.F.
24" TRANSVERSE LINE (YW):	L.F.
SYMBOL:	



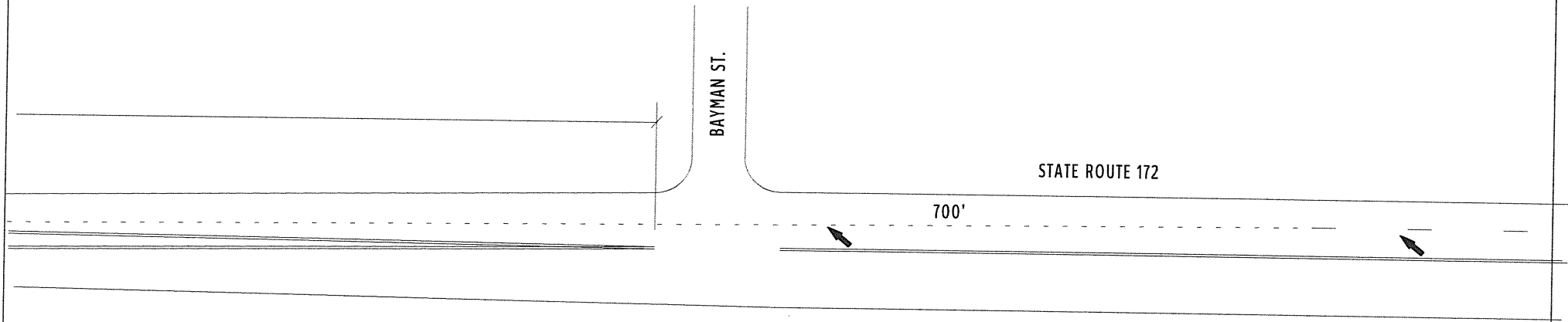
STATE ROUTE 172



COUNTY:	STARK	
LOCATION:	S.R. 172 @ ALABAMA AVE.	
S.L.M.:	0.846	
24" STOP LINE:	52	L.F.
12" CROSSWALK LINE:		L.F.
DOTTED LINE:	685	L.F.
8" CHANNELIZING LINE:	387	L.F.
12" CHANNELIZING LINE:		L.F.
24" TRANSVERSE LINE (WT):		L.F.
24" TRANSVERSE LINE (YW):		L.F.
SYMBOL: 6 - LEFT TURN ARROWS		
2 - MERGE ARROWS		



COUNTY:	STARK
LOCATION:	S.R. 172 @ BAYMAN ST.
S.L.M.:	1.05
24" STOP LINE:	L.F.
12" CROSSWALK LINE:	L.F.
DOTTED LINE:	700 L.F.
8" CHANNELIZING LINE:	L.F.
12" CHANNELIZING LINE:	L.F.
24" TRANSVERSE LINE (WT):	L.F.
24" TRANSVERSE LINE (YW):	L.F.
SYMBOL: 2 - MERGE ARROWS	



BAYMAN ST.

STATE ROUTE 172

700'



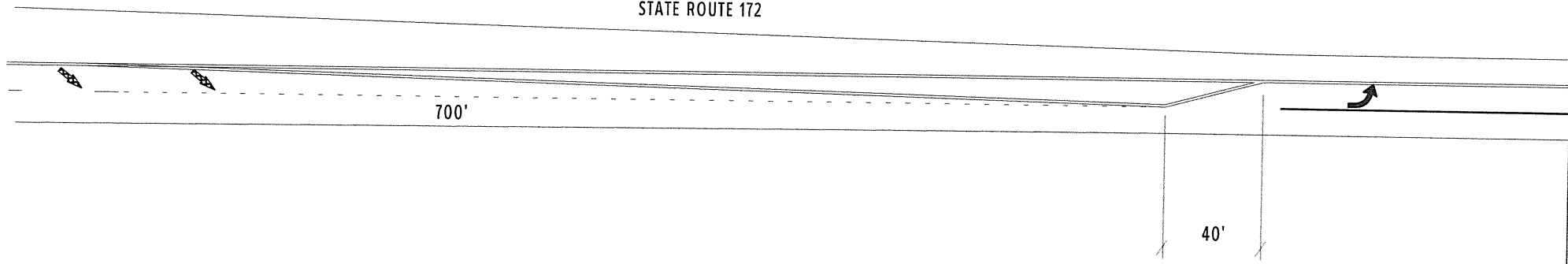
COUNTY:	STARK
LOCATION:	S.R. 172 @ S.R. 93
S.L.M.:	2.41
24" STOP LINE:	L.F.
12" CROSSWALK LINE:	L.F.
DOTTED LINE:	L.F.
8" CHANNELIZING LINE:	L.F.
12" CHANNELIZING LINE:	L.F.
24" TRANSVERSE LINE (WT):	L.F.
24" TRANSVERSE LINE (YW):	L.F.
SYMBOL:	

QUANTITIES ON NEXT SHEET

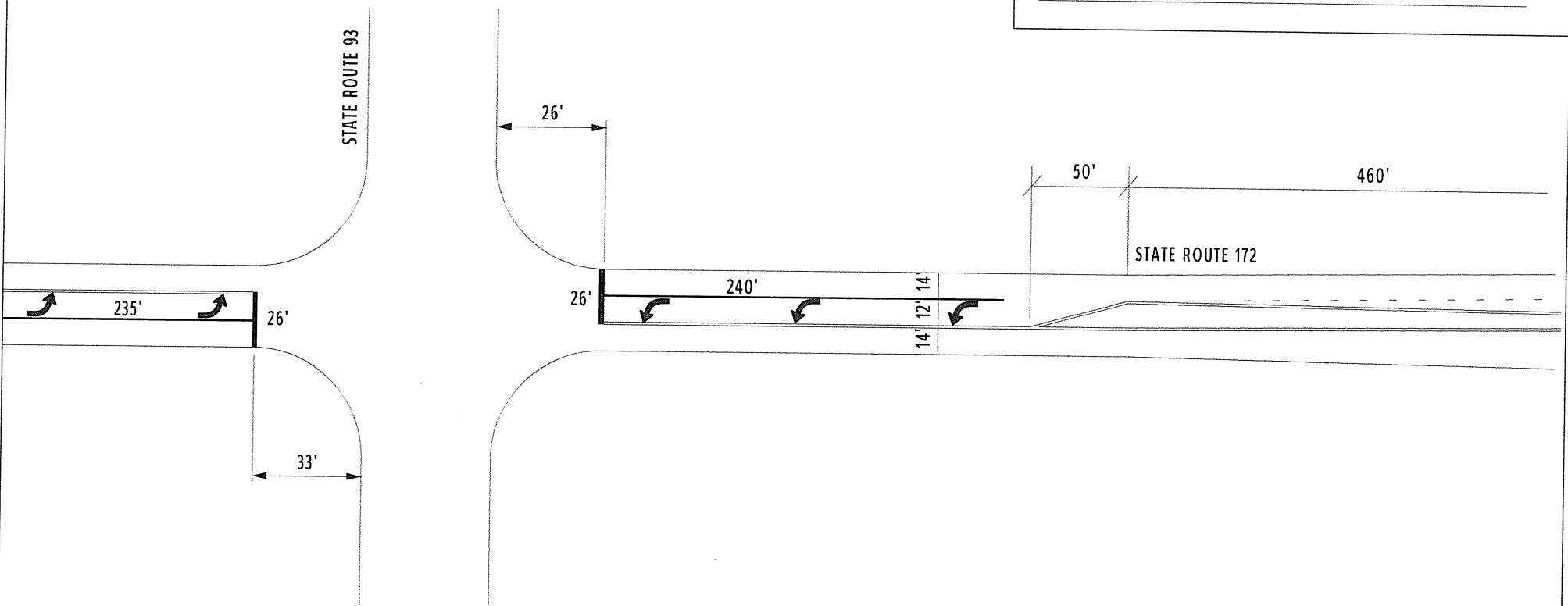
STATE ROUTE 172

700'

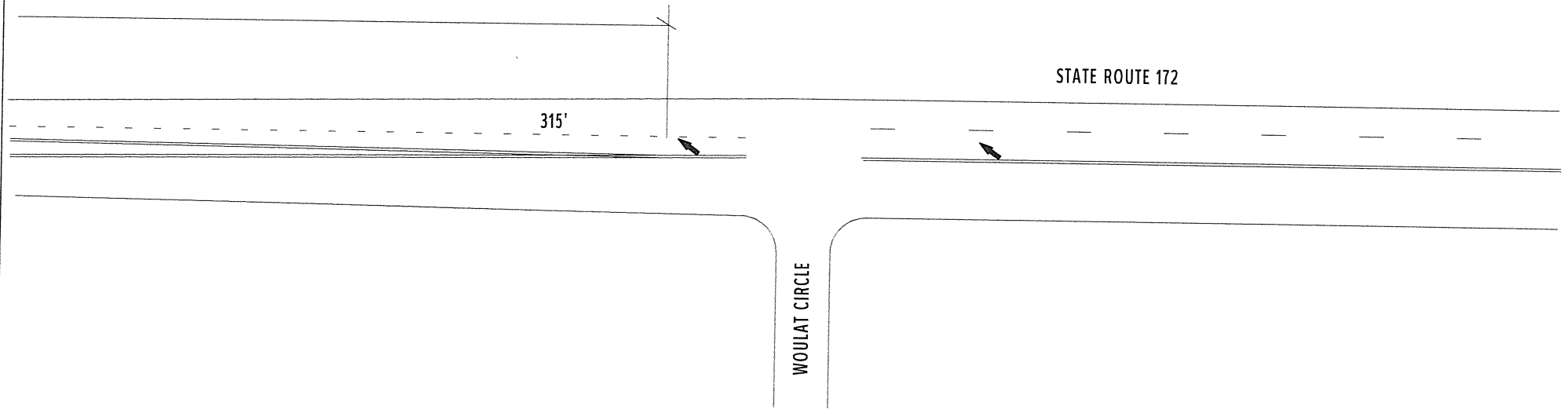
40'



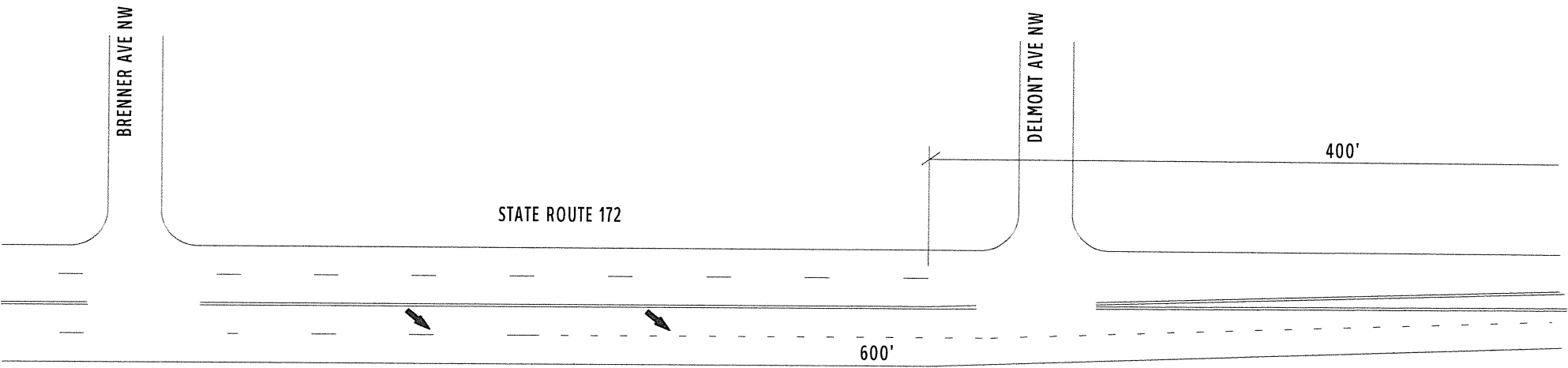
COUNTY:	STARK	
LOCATION:	S.R. 172 @ S.R. 93	
S.L.M.:	2.41	
24" STOP LINE:	52	L.F.
12" CROSSWALK LINE:		L.F.
DOTTED LINE:	700	L.F.
8" CHANNELIZING LINE:	475	L.F.
12" CHANNELIZING LINE:		L.F.
24" TRANSVERSE LINE (WT):		L.F.
24" TRANSVERSE LINE (YW):		L.F.
SYMBOL: 6 - LEFT TURN ARROWS		
4 - MERGE ARROWS		



COUNTY:	STARK	
LOCATION:	S.R. 172 @ WOULAT CIRCLE	
S.L.M.:	2.48	
24" STOP LINE:		L.F.
12" CROSSWALK LINE:		L.F.
DOTTED LINE:	315	L.F.
8" CHANNELIZING LINE:		L.F.
12" CHANNELIZING LINE:		L.F.
24" TRANSVERSE LINE (WT):		L.F.
24" TRANSVERSE LINE (YW):		L.F.
SYMBOL: 2 - MERGE ARROWS		




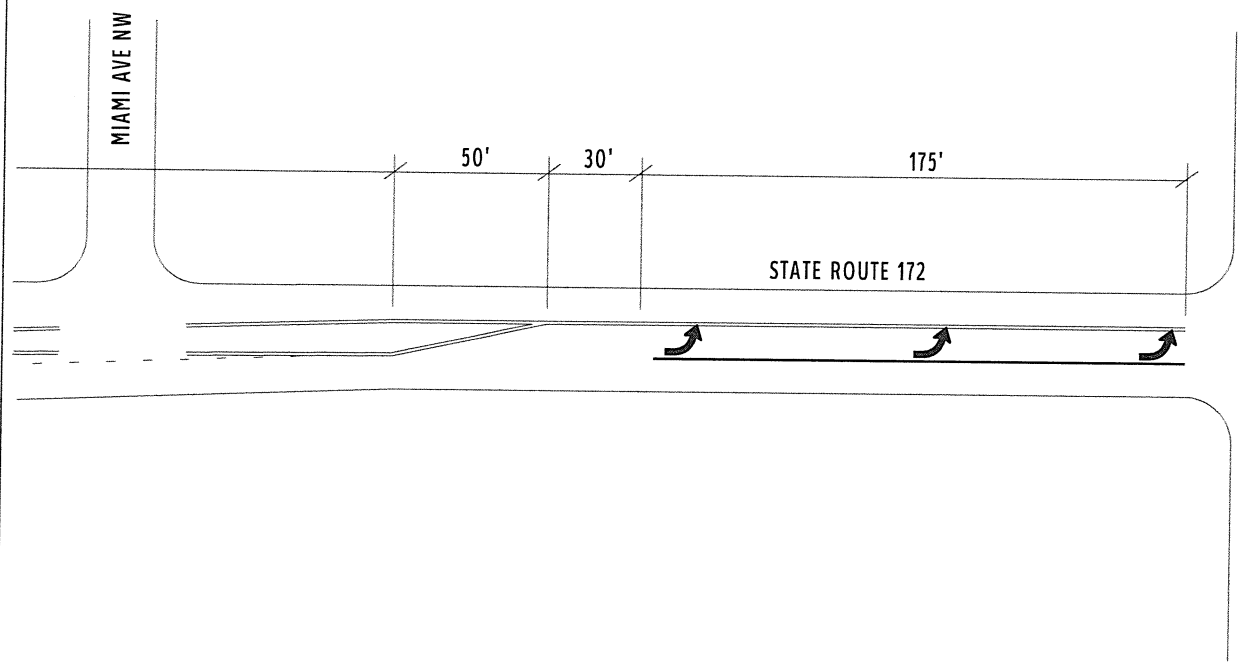
COUNTY:	STARK	
LOCATION:	S.R. 172 @ DELMONT AVE NW	
S.L.M.:	3.24 - 3.36	
24" STOP LINE:		L.F.
12" CROSSWALK LINE:		L.F.
DOTTED LINE:	600	L.F.
8" CHANNELIZING LINE:		L.F.
12" CHANNELIZING LINE:		L.F.
24" TRANSVERSE LINE (WT):		L.F.
24" TRANSVERSE LINE (YW):		L.F.
SYMBOL: 2 - MERGE ARROWS		



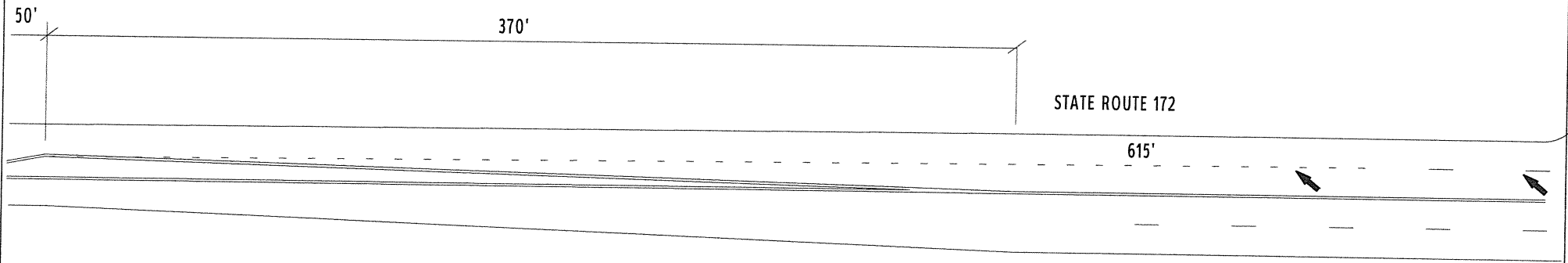




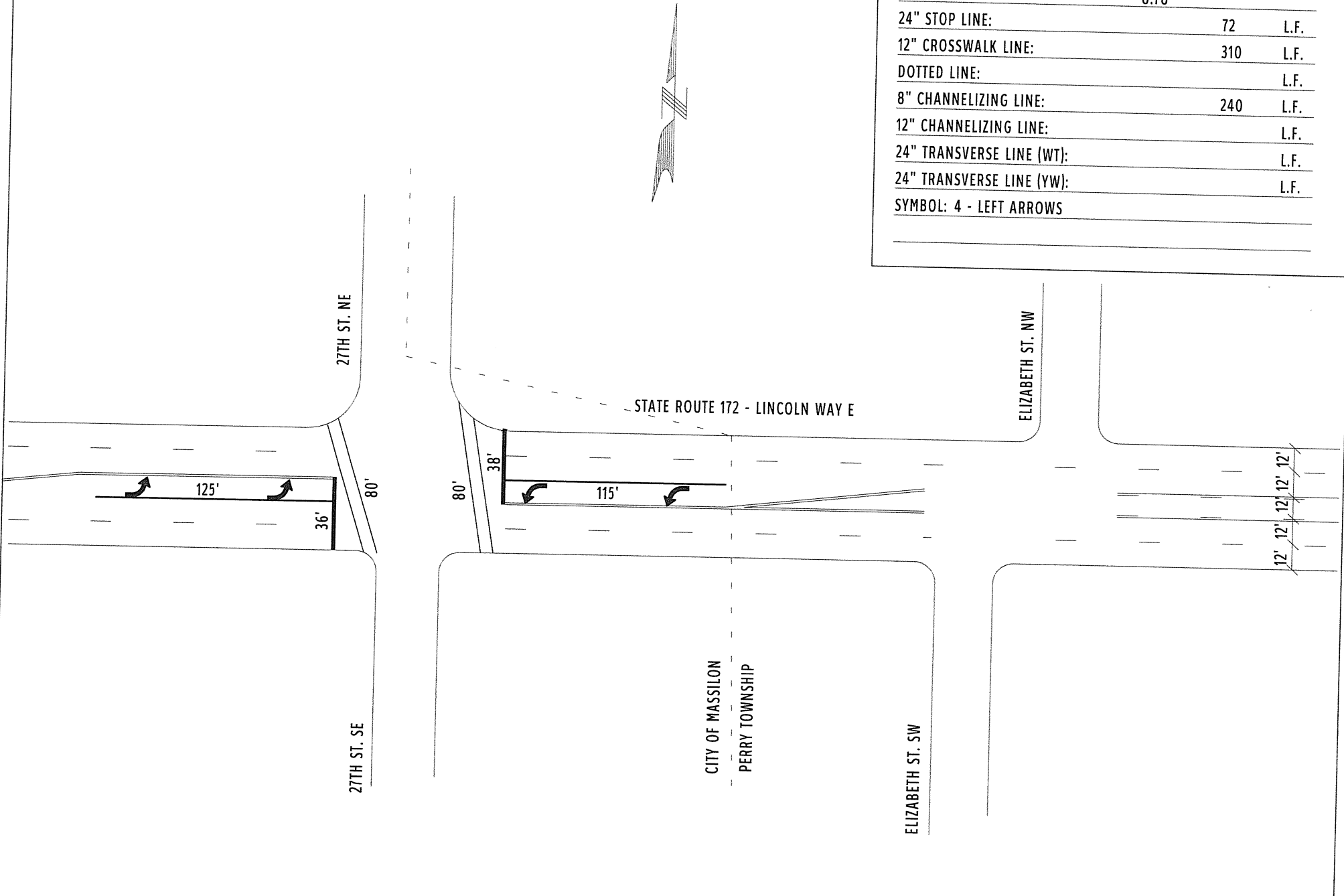
COUNTY:	STARK
LOCATION:	S.R. 172 @ KENYON AVE. NW
S.L.M.:	3.43
24" STOP LINE:	L.F.
12" CROSSWALK LINE:	L.F.
DOTTED LINE:	L.F.
8" CHANNELIZING LINE:	350 L.F.
12" CHANNELIZING LINE:	L.F.
24" TRANSVERSE LINE (WT):	L.F.
24" TRANSVERSE LINE (YW):	L.F.
SYMBOL: 6 - LEFT TURN ARROWS	



COUNTY:	STARK
LOCATION:	S.R. 172 @ WB MERGE
S.L.M.:	3.49 - 3.61
24" STOP LINE:	L.F.
12" CROSSWALK LINE:	L.F.
DOTTED LINE:	615 L.F.
8" CHANNELIZING LINE:	L.F.
12" CHANNELIZING LINE:	L.F.
24" TRANSVERSE LINE (WT):	L.F.
24" TRANSVERSE LINE (YW):	L.F.
SYMBOL: 2 - MERGE ARROWS	



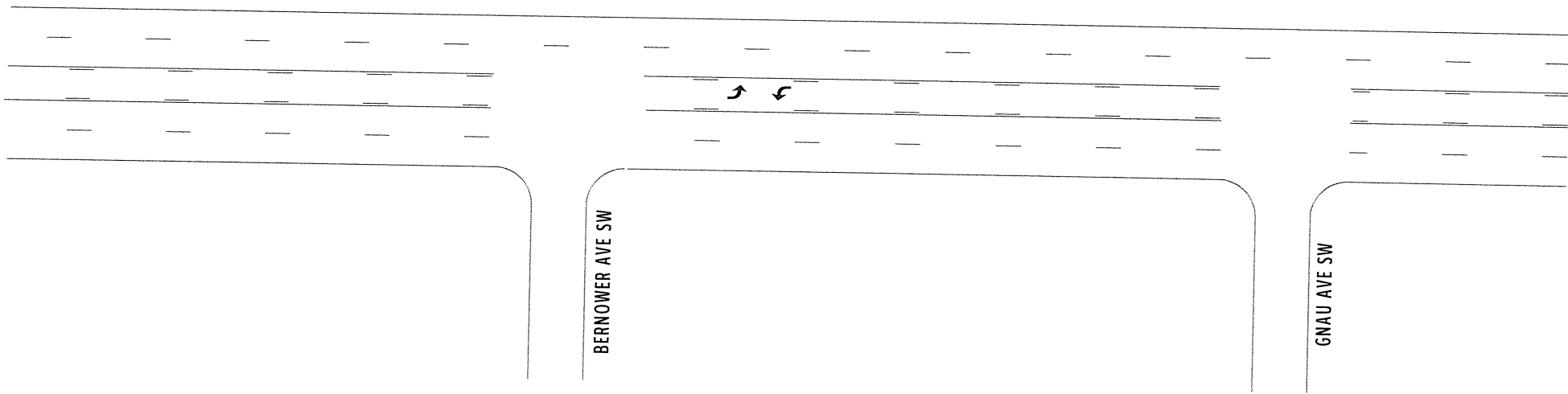
COUNTY:	STARK	
LOCATION:	S.R. 172 @ 27TH ST / ELIZABETH ST	
S.L.M.:	8.78	
24" STOP LINE:	72	L.F.
12" CROSSWALK LINE:	310	L.F.
DOTTED LINE:		L.F.
8" CHANNELIZING LINE:	240	L.F.
12" CHANNELIZING LINE:		L.F.
24" TRANSVERSE LINE (WT):		L.F.
24" TRANSVERSE LINE (YW):		L.F.
SYMBOL: 4 - LEFT ARROWS		



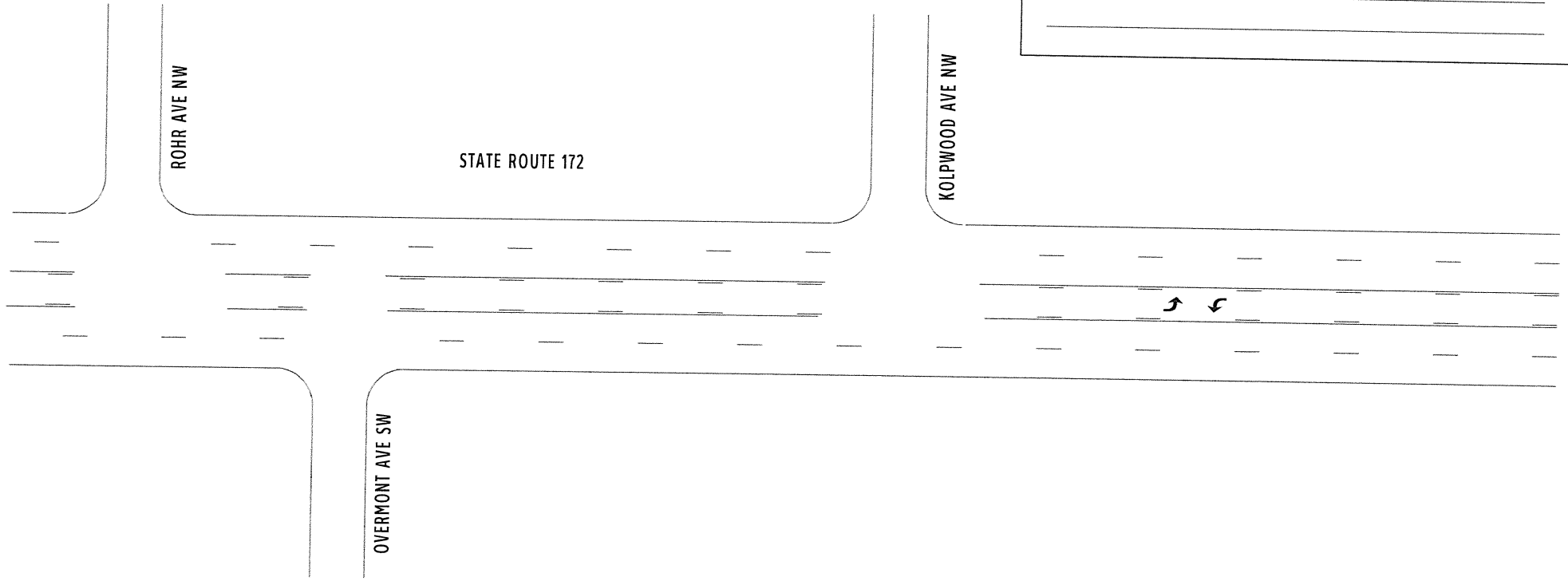


COUNTY:	STARK
LOCATION:	S.R. 172 @ TWO-WAY LEFT
S.L.M.:	8.85 - 8.98
24" STOP LINE:	L.F.
12" CROSSWALK LINE:	L.F.
DOTTED LINE:	L.F.
8" CHANNELIZING LINE:	L.F.
12" CHANNELIZING LINE:	L.F.
24" TRANSVERSE LINE (WT):	L.F.
24" TRANSVERSE LINE (YW):	L.F.
SYMBOL: 2 - LEFT TURN ARROWS	

STATE ROUTE 172



COUNTY:	STARK
LOCATION:	STATE ROUTE 172 @ TWO-WAY LEFT
S.L.M.:	8.98 - 9.10
24" STOP LINE:	L.F.
12" CROSSWALK LINE:	L.F.
DOTTED LINE:	L.F.
8" CHANNELIZING LINE:	L.F.
12" CHANNELIZING LINE:	L.F.
24" TRANSVERSE LINE (WT):	L.F.
24" TRANSVERSE LINE (YW):	L.F.
SYMBOL: 2 - LEFT TURN ARROWS	



ROHR AVE NW

STATE ROUTE 172

KOLPWOOD AVE NW

OVERMONT AVE SW

COUNTY:	STARK	
LOCATION:	STATE ROUTE 172 @ AUSTIN AVE. NW	
S.L.M.:	9.21	
24" STOP LINE:	37	L.F.
12" CROSSWALK LINE:		L.F.
DOTTED LINE:		L.F.
8" CHANNELIZING LINE:		L.F.
12" CHANNELIZING LINE:		L.F.
24" TRANSVERSE LINE (WT):		L.F.
24" TRANSVERSE LINE (YW):		L.F.
SYMBOL:		



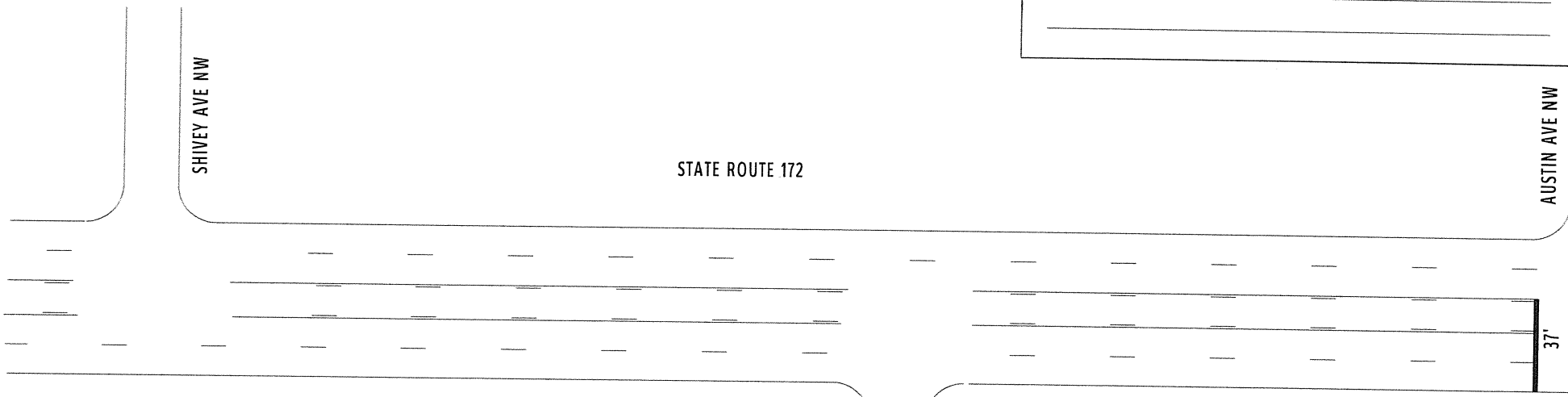
SHIVEY AVE NW

STATE ROUTE 172

AUSTIN AVE NW

ROWFORD AVE SW

37'





COUNTY:	STARK	
LOCATION:	S.R. 172 @ AUSTIN AVE.	
S.L.M.:	9.21	
24" STOP LINE:	37	L.F.
12" CROSSWALK LINE:		L.F.
DOTTED LINE:		L.F.
8" CHANNELIZING LINE:		L.F.
12" CHANNELIZING LINE:		L.F.
24" TRANSVERSE LINE (WT):		L.F.
24" TRANSVERSE LINE (YW):		L.F.
SYMBOL: 2 - LEFT TURN ARROWS		

AUSTIN AVE NW

STATE ROUTE 172

MARION AVE NW

NEWPORT AVE NW

37'





STATE ROUTE 172

LENOX AVE NW

AVIS AVE NW

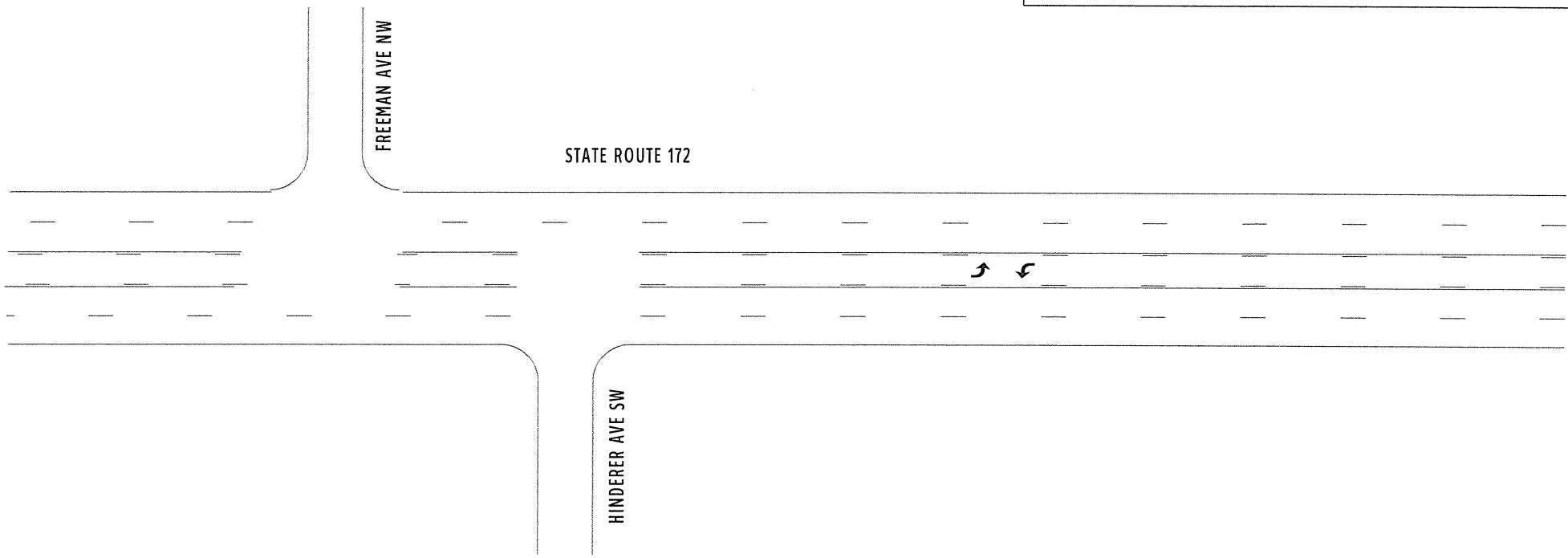
ROWMONT RD SW

LENOX AVE SW

COUNTY:	STARK
LOCATION:	STATE ROUTE 172 @ TWO-WAY LEFT
S.L.M.:	9.35 - 9.50
24" STOP LINE:	L.F.
12" CROSSWALK LINE:	L.F.
DOTTED LINE:	L.F.
8" CHANNELIZING LINE:	L.F.
12" CHANNELIZING LINE:	L.F.
24" TRANSVERSE LINE (WT):	L.F.
24" TRANSVERSE LINE (YW):	L.F.
SYMBOL:	



COUNTY:	STARK
LOCATION:	STATE ROUTE 172 @ TWO-WAY LEFT
S.L.M.:	9.50 - 9.60
24" STOP LINE:	L.F.
12" CROSSWALK LINE:	L.F.
DOTTED LINE:	L.F.
8" CHANNELIZING LINE:	L.F.
12" CHANNELIZING LINE:	L.F.
24" TRANSVERSE LINE (WT):	L.F.
24" TRANSVERSE LINE (YW):	L.F.
SYMBOL: 2 - LEFT TURN ARROWS	



COUNTY:	STARK
LOCATION:	STATE ROUTE 172 @ TWO-WAY LEFT
S.L.M.:	9.60 - 9.74
24" STOP LINE:	L.F.
12" CROSSWALK LINE:	L.F.
DOTTED LINE:	L.F.
8" CHANNELIZING LINE:	L.F.
12" CHANNELIZING LINE:	L.F.
24" TRANSVERSE LINE (WT):	L.F.
24" TRANSVERSE LINE (YW):	L.F.
SYMBOL:	

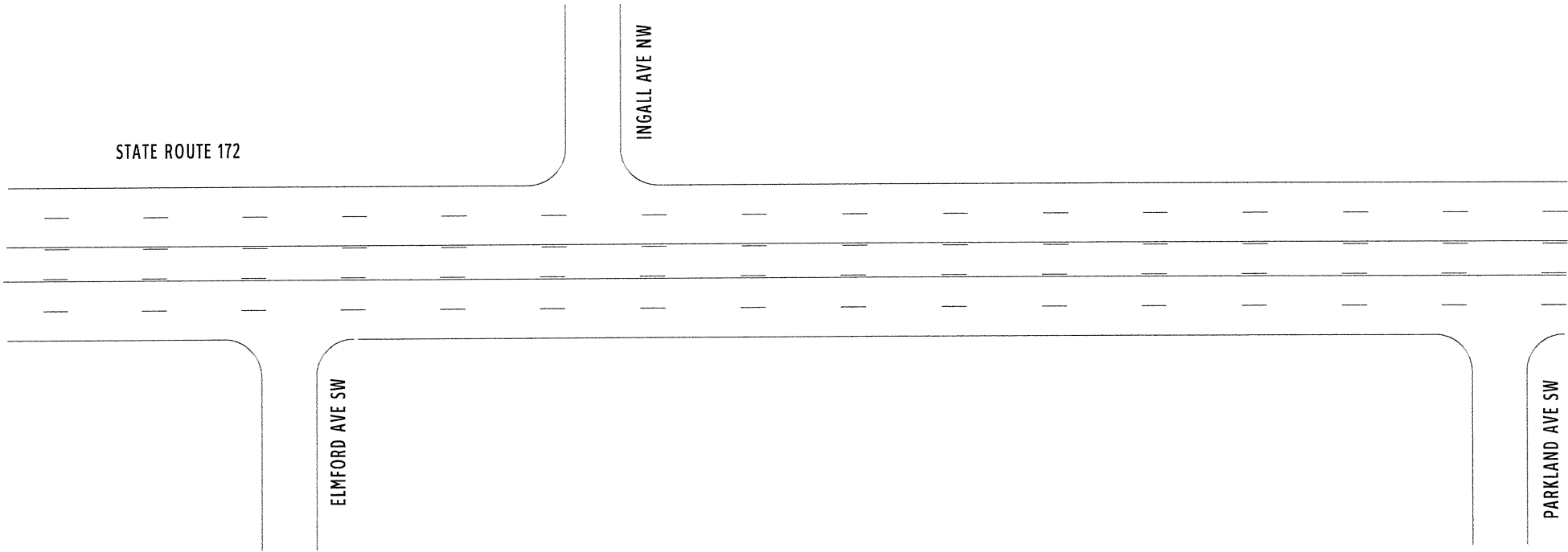


STATE ROUTE 172

INGALL AVE NW

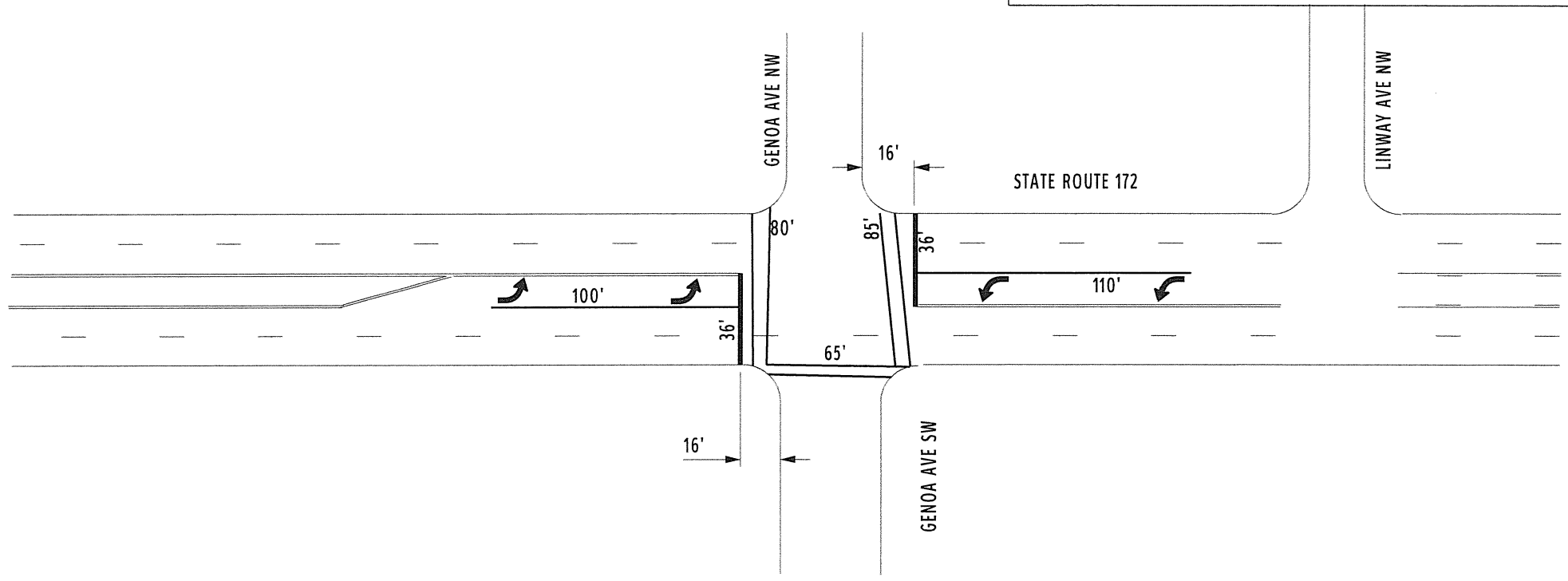
ELMFORD AVE SW

PARKLAND AVE SW





COUNTY:	STARK	
LOCATION:	STATE ROUTE 172 @ GENOA AVE.	
S.L.M.:	9.80	
24" STOP LINE:	72	L.F.
12" CROSSWALK LINE:	330	L.F.
DOTTED LINE:		L.F.
8" CHANNELIZING LINE:	210	L.F.
12" CHANNELIZING LINE:		L.F.
24" TRANSVERSE LINE (WT):		L.F.
24" TRANSVERSE LINE (YW):		L.F.
SYMBOL:	4 - LEFT TURN ARROWS	



COUNTY:	STARK
LOCATION:	STATE ROUTE 172 @ TWO-WAY LEFT
S.L.M.:	9.85 - 10.00
24" STOP LINE:	L.F.
12" CROSSWALK LINE:	L.F.
DOTTED LINE:	L.F.
8" CHANNELIZING LINE:	L.F.
12" CHANNELIZING LINE:	L.F.
24" TRANSVERSE LINE (WT):	L.F.
24" TRANSVERSE LINE (YW):	L.F.
SYMBOL: 2 - LEFT TURN ARROWS	

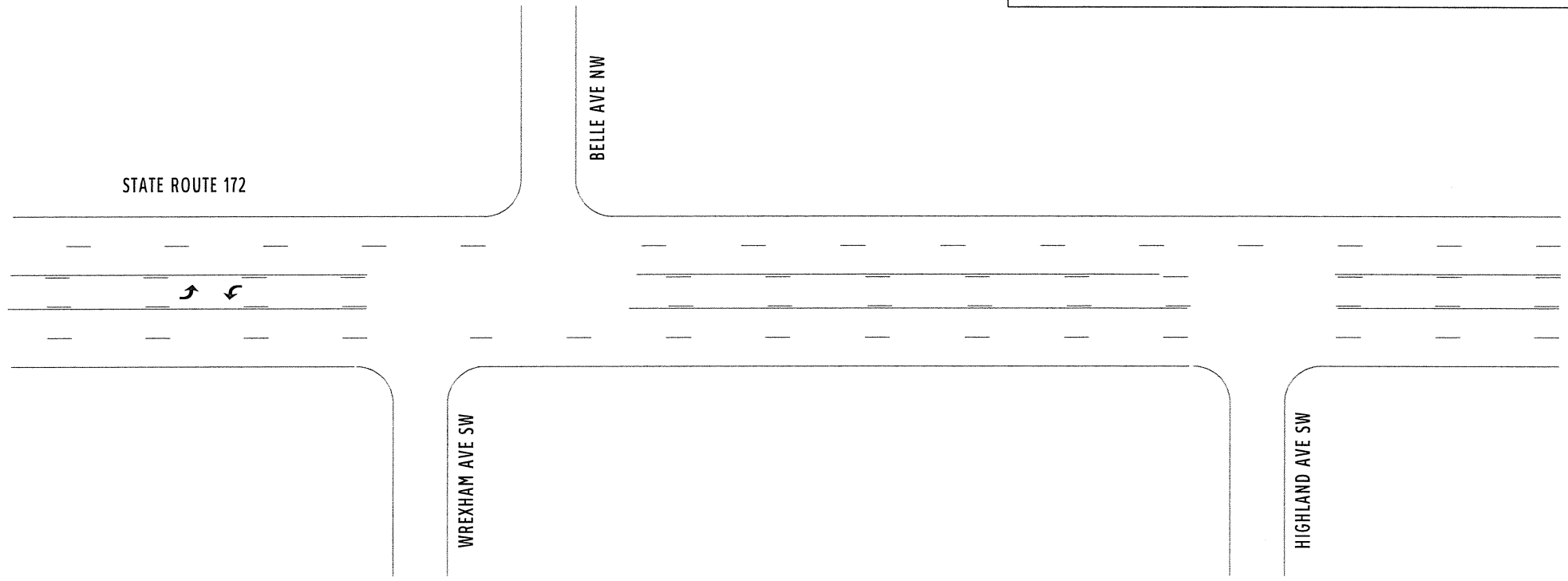
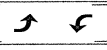


STATE ROUTE 172

BELLE AVE NW

WREXHAM AVE SW

HIGHLAND AVE SW

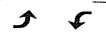


COUNTY:	STARK
LOCATION:	STATE ROUTE 172 @ TWO-WAY LEFT
S.L.M.:	10.00 - 10.11
24" STOP LINE:	L.F.
12" CROSSWALK LINE:	L.F.
DOTTED LINE:	L.F.
8" CHANNELIZING LINE:	L.F.
12" CHANNELIZING LINE:	L.F.
24" TRANSVERSE LINE (WT):	L.F.
24" TRANSVERSE LINE (YW):	L.F.
SYMBOL: 2 - LEFT TURN ARROWS	



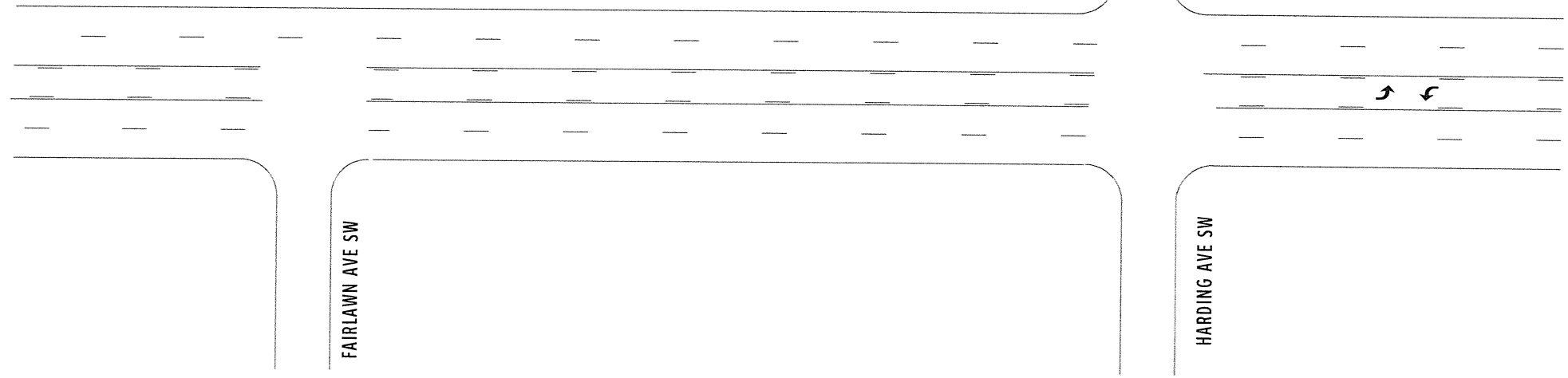
STATE ROUTE 172

HARDING AVE NW



FAIRLAWN AVE SW

HARDING AVE SW



COUNTY:	STARK
LOCATION:	STATE ROUTE 172 @ TWO-WAY LEFT
S.L.M.:	10.11 - 10.24
24" STOP LINE:	L.F.
12" CROSSWALK LINE:	L.F.
DOTTED LINE:	L.F.
8" CHANNELIZING LINE:	L.F.
12" CHANNELIZING LINE:	L.F.
24" TRANSVERSE LINE (WT):	L.F.
24" TRANSVERSE LINE (YW):	L.F.
SYMBOL:	



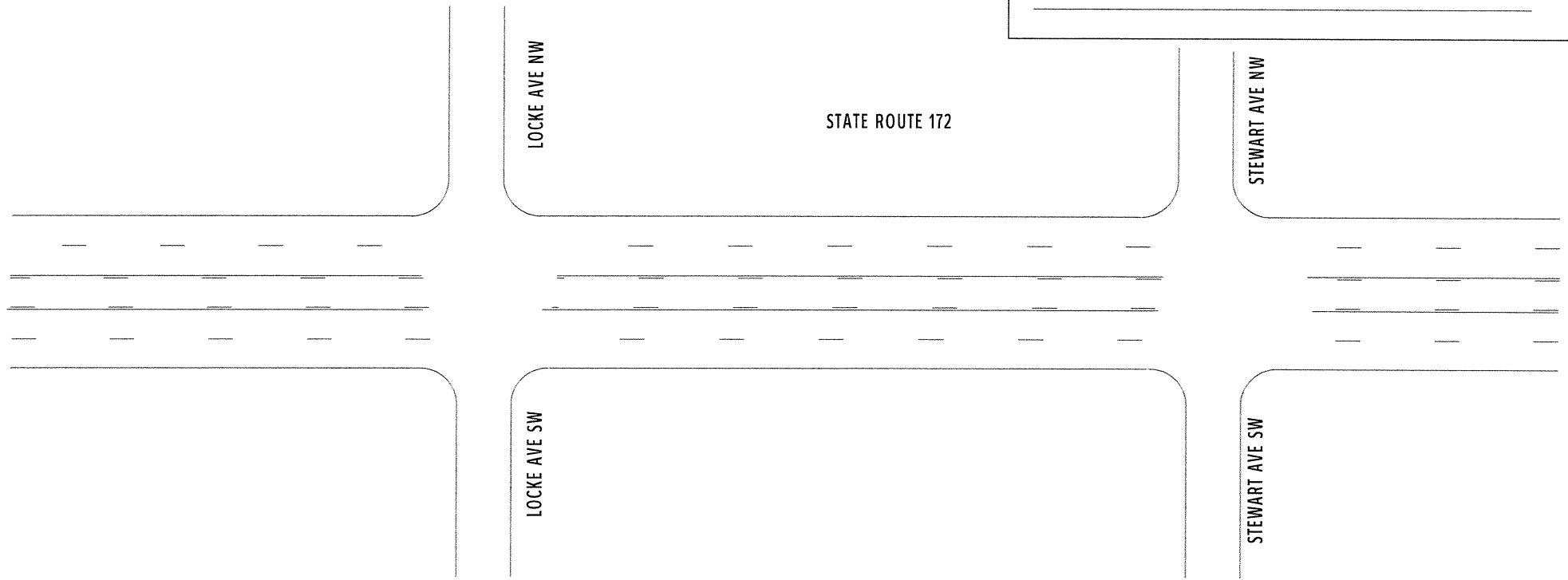
STATE ROUTE 172

LOCKE AVE NW

STEWART AVE NW

LOCKE AVE SW

STEWART AVE SW



COUNTY:	STARK	
LOCATION:	S.R. 172 @ LEONARD AVE.	
S.L.M.:	10.31	
24" STOP LINE:	76	L.F.
12" CROSSWALK LINE:		L.F.
DOTTED LINE:		L.F.
8" CHANNELIZING LINE:		L.F.
12" CHANNELIZING LINE:		L.F.
24" TRANSVERSE LINE (WT):		L.F.
24" TRANSVERSE LINE (YW):		L.F.
SYMBOL:		



STATE ROUTE 172

WESTLAND AVE NW

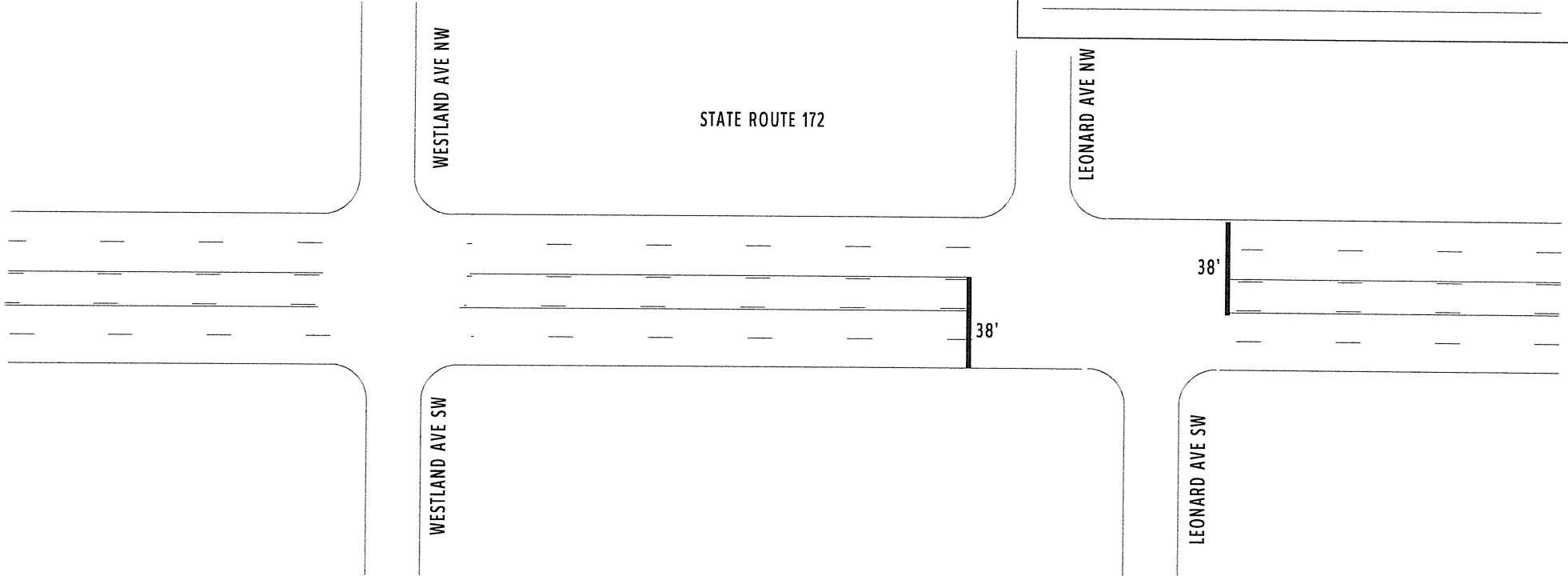
LEONARD AVE NW

WESTLAND AVE SW

LEONARD AVE SW

38'

38'



COUNTY:	STARK
LOCATION:	S.R. 172 @ TWO-WAY LEFT
S.L.M.:	10.36 - 10.48
24" STOP LINE:	L.F.
12" CROSSWALK LINE:	L.F.
DOTTED LINE:	L.F.
8" CHANNELIZING LINE:	L.F.
12" CHANNELIZING LINE:	L.F.
24" TRANSVERSE LINE (WT):	L.F.
24" TRANSVERSE LINE (YW):	L.F.
SYMBOL: 2 - LEFT TURN ARROWS	




STATE ROUTE 172

EDEN AVE NW

ROXBURY AVE NW

ZERN AVE SW






COUNTY:	STARK
LOCATION:	S.R. 172 @ TWO-WAY LEFT
S.I.M.:	10.48 - 10.60
24" STOP LINE:	L.F.
12" CROSSWALK LINE:	L.F.
DOTTED LINE:	L.F.
8" CHANNELIZING LINE:	L.F.
12" CHANNELIZING LINE:	L.F.
24" TRANSVERSE LINE (WT):	L.F.
24" TRANSVERSE LINE (YW):	L.F.
SYMBOL:	

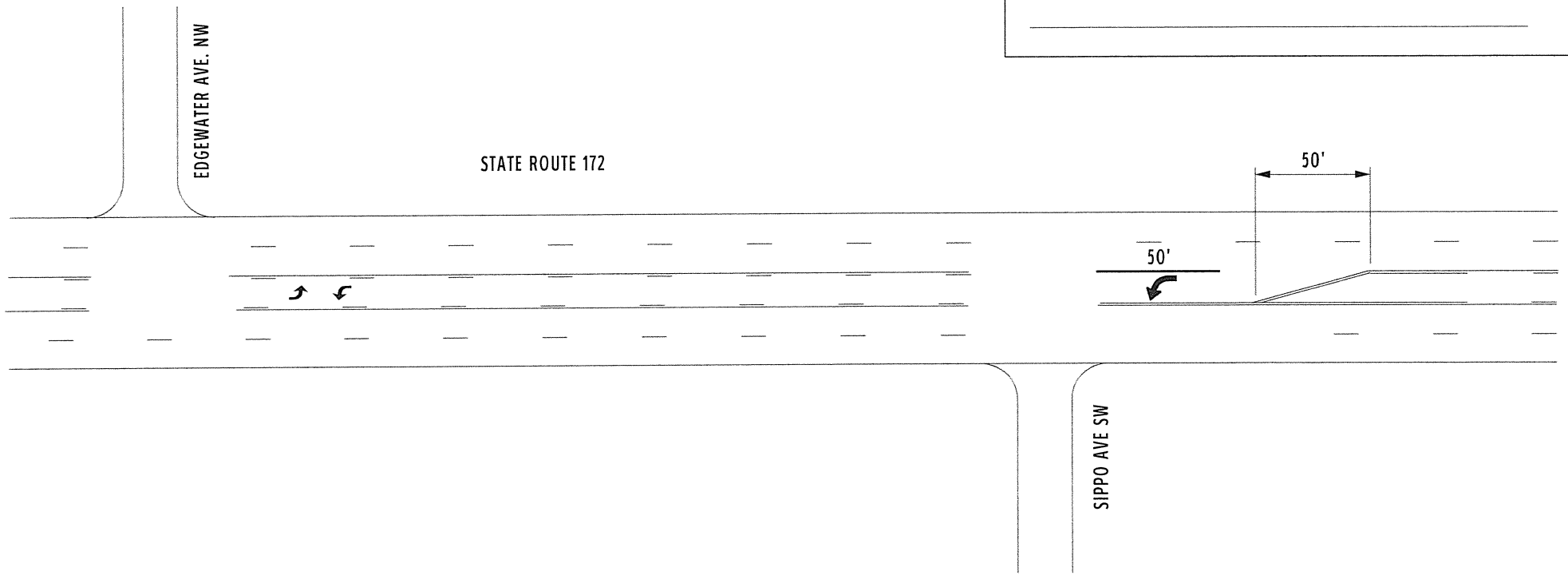


STATE ROUTE 172

PERSHING AVE. NW



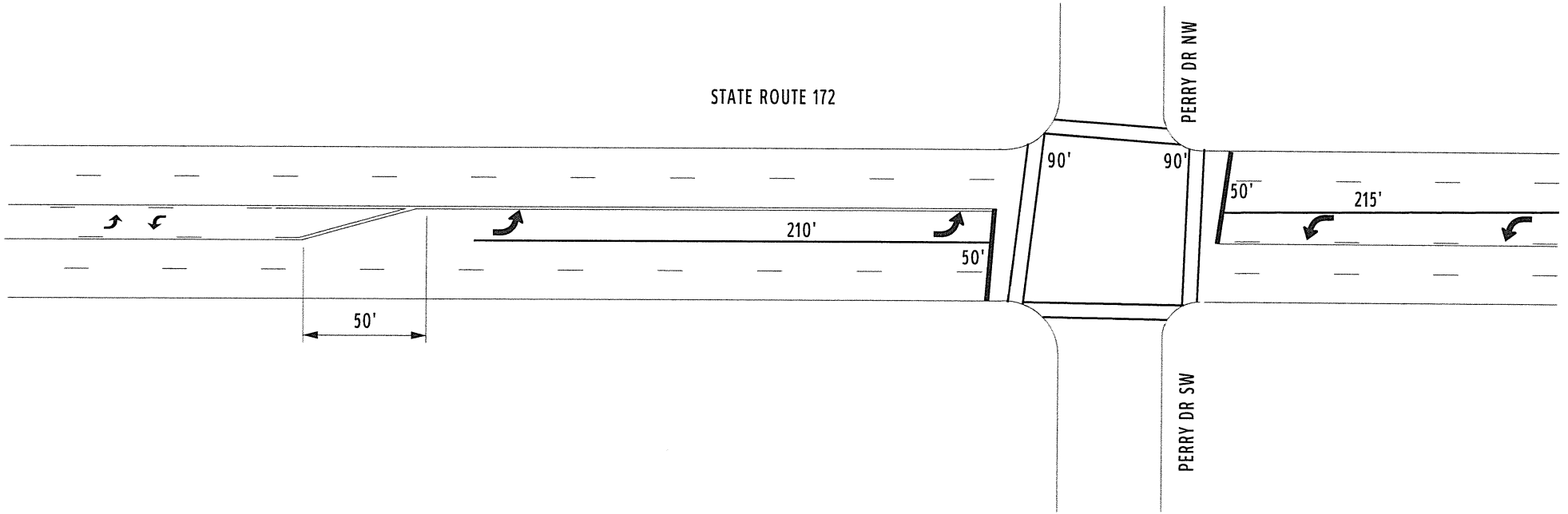
COUNTY:	STARK	
LOCATION:	S.R. 172 @ TWO-WAY LEFT	
S.L.M.:	10.60 - 10.72	
24" STOP LINE:		L.F.
12" CROSSWALK LINE:		L.F.
DOTTED LINE:		L.F.
8" CHANNELIZING LINE:	50	L.F.
12" CHANNELIZING LINE:		L.F.
24" TRANSVERSE LINE (WT):		L.F.
24" TRANSVERSE LINE (YW):		L.F.
SYMBOL:	3 - LEFT TURN ARROWS	





COUNTY:	STARK	
LOCATION:	S.R. 172 @ PERRY DR.	
S.L.M.:	10.84	
24" STOP LINE:	100	L.F.
12" CROSSWALK LINE:	360	L.F.
DOTTED LINE:		L.F.
8" CHANNELIZING LINE:	425	L.F.
12" CHANNELIZING LINE:		L.F.
24" TRANSVERSE LINE (WT):		L.F.
24" TRANSVERSE LINE (YW):		L.F.
SYMBOL:	6 - LEFT TURN ARROWS	

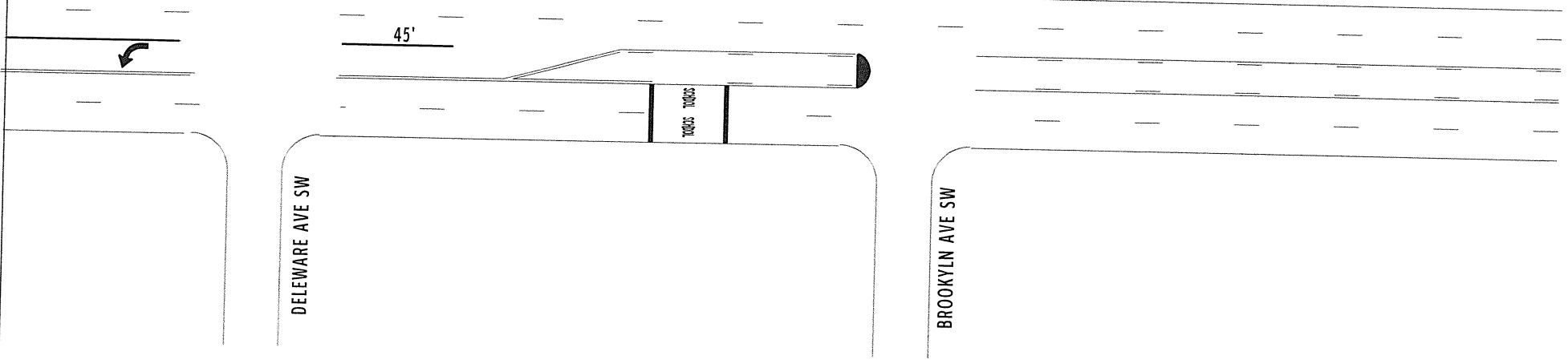
STATE ROUTE 172



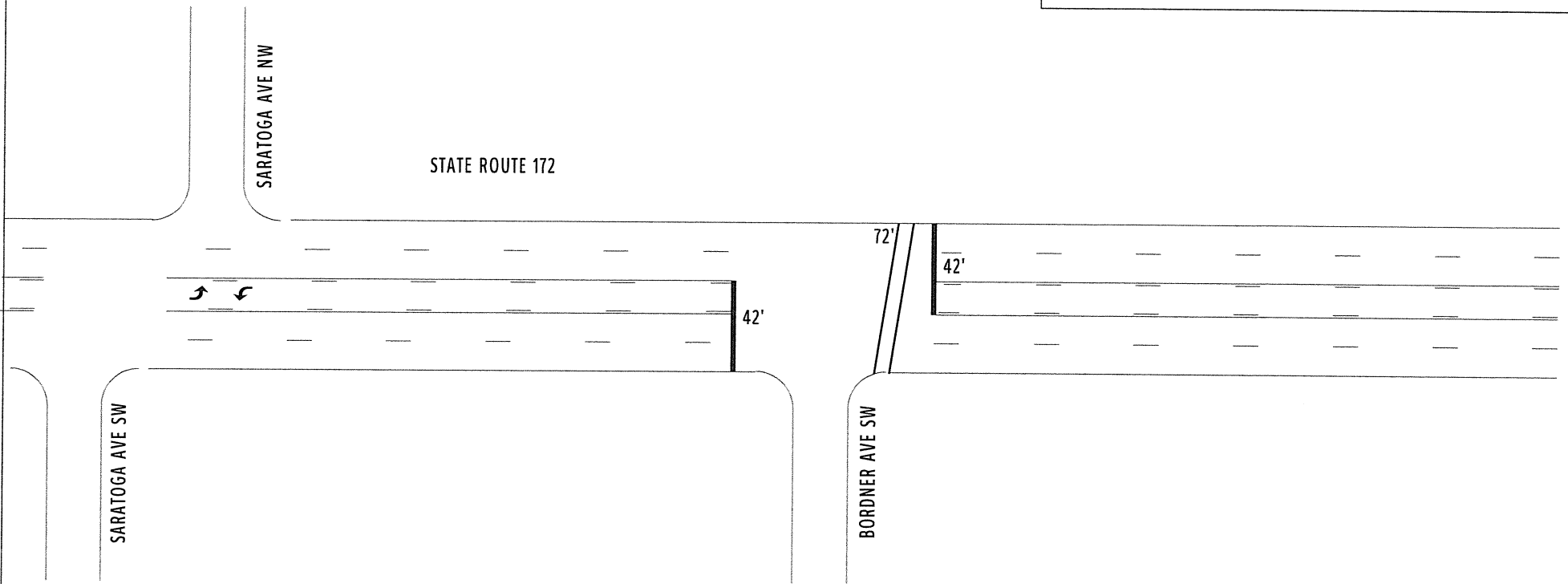


COUNTY:	STARK
LOCATION:	S.R. 172 @ DELEWARE AVE.
S.L.M.:	10.88
24" STOP LINE:	L.F.
12" CROSSWALK LINE:	L.F.
DOTTED LINE:	L.F.
8" CHANNELIZING LINE:	45 L.F.
12" CHANNELIZING LINE:	L.F.
24" TRANSVERSE LINE (WT):	L.F.
24" TRANSVERSE LINE (YW):	L.F.
SYMBOL: 1 - LEFT TURN ARROW, 2 - SCHOOL SYMBOLS	
57 S.F. ISLAND MARKINGS	

STATE ROUTE 172



COUNTY:	STARK	
LOCATION:	S.R. 172 @ BORDNER AVE.	
S.L.M.:	11.05	
24" STOP LINE:	84	L.F.
12" CROSSWALK LINE:	144	L.F.
DOTTED LINE:		L.F.
8" CHANNELIZING LINE:		L.F.
12" CHANNELIZING LINE:		L.F.
24" TRANSVERSE LINE (WT):		L.F.
24" TRANSVERSE LINE (YW):		L.F.
SYMBOL: 2 - LEFT TURN ARROWS		

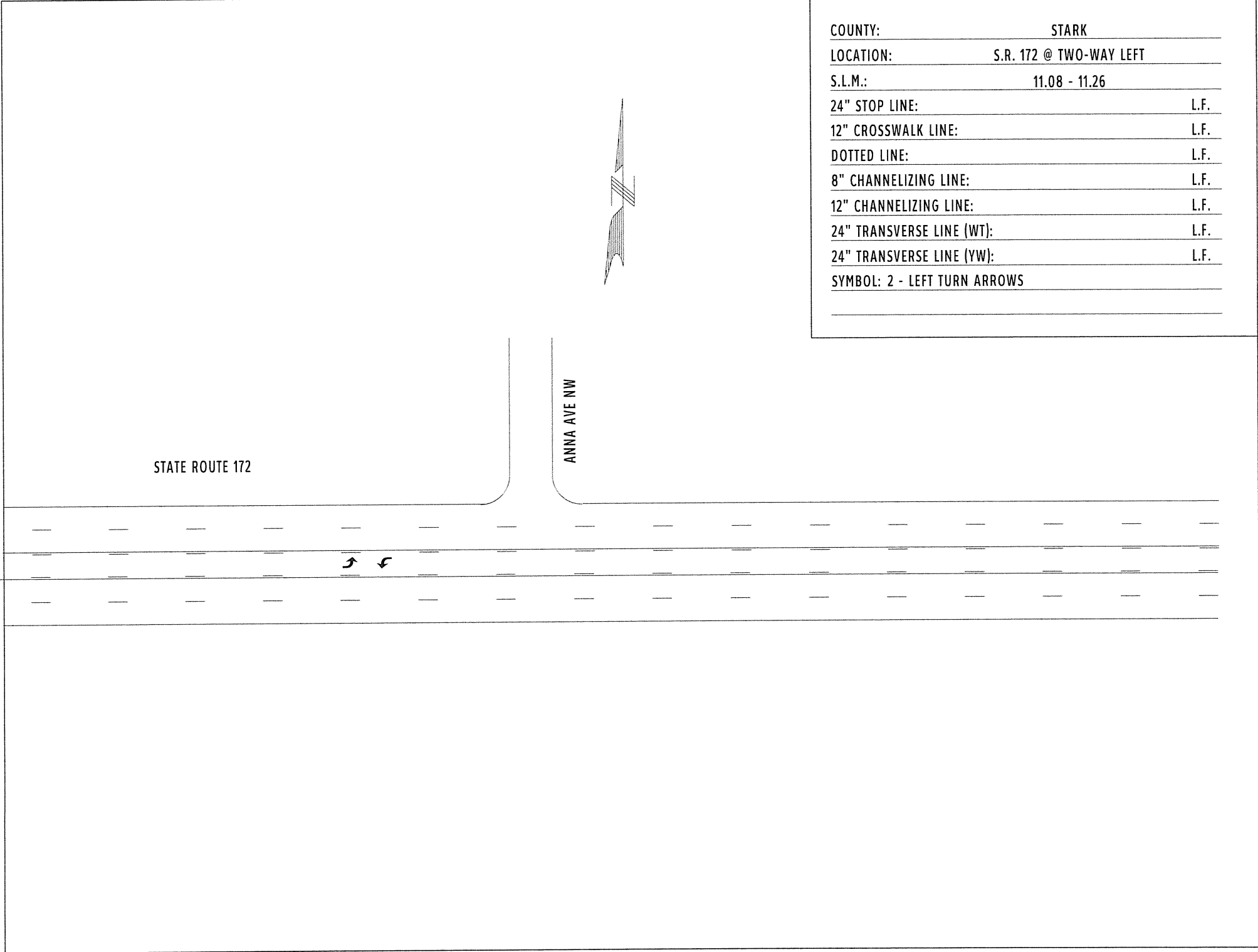


COUNTY:	STARK
LOCATION:	S.R. 172 @ TWO-WAY LEFT
S.L.M.:	11.08 - 11.26
24" STOP LINE:	L.F.
12" CROSSWALK LINE:	L.F.
DOTTED LINE:	L.F.
8" CHANNELIZING LINE:	L.F.
12" CHANNELIZING LINE:	L.F.
24" TRANSVERSE LINE (WT):	L.F.
24" TRANSVERSE LINE (YW):	L.F.
SYMBOL: 2 - LEFT TURN ARROWS	



STATE ROUTE 172

ANNA AVE NW



COUNTY:	STARK
LOCATION:	S.R. 172 @ TWO-WAY LEFT
S.L.M.:	11.26-11.35
24" STOP LINE:	L.F.
12" CROSSWALK LINE:	L.F.
DOTTED LINE:	L.F.
8" CHANNELIZING LINE:	L.F.
12" CHANNELIZING LINE:	L.F.
24" TRANSVERSE LINE (WT):	L.F.
24" TRANSVERSE LINE (YW):	L.F.
SYMBOL: 2 - LEFT TURN ARROWS	

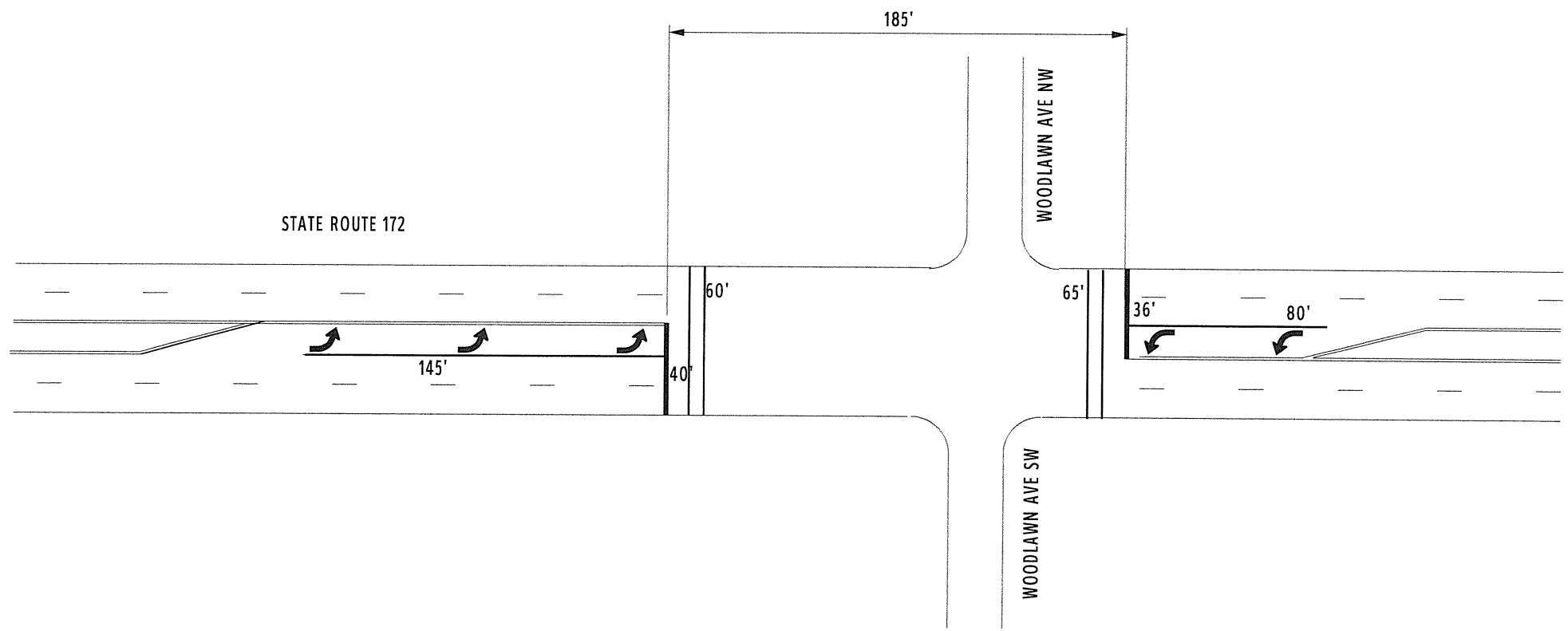
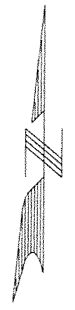


MT. MARIE AVE NW

STATE ROUTE 172



COUNTY:	STARK	
LOCATION:	S.R. 172 @ WOODLAWN AVE.	
S.L.M.:	11.35	
24" STOP LINE:	76	L.F.
12" CROSSWALK LINE:	250	L.F.
DOTTED LINE:		L.F.
8" CHANNELIZING LINE:	225	L.F.
12" CHANNELIZING LINE:		L.F.
24" TRANSVERSE LINE (WT):		L.F.
24" TRANSVERSE LINE (YW):		L.F.
SYMBOL: 5 - LEFT TURN ARROWS		



STATE ROUTE 172

WOODLAWN AVE NW

WOODLAWN AVE SW

185'

65'

60'

40'

145'

36'

80'



COUNTY:	STARK
LOCATION:	S.R. 172 @ TWO-WAY LEFT
S.L.M.:	11.42 - 11.60
24" STOP LINE:	L.F.
12" CROSSWALK LINE:	L.F.
DOTTED LINE:	L.F.
8" CHANNELIZING LINE:	L.F.
12" CHANNELIZING LINE:	L.F.
24" TRANSVERSE LINE (WT):	L.F.
24" TRANSVERSE LINE (YW):	L.F.
SYMBOL: 2 - SCHOOL SYMBOLS	
2 - LEFT TURN ARROWS	

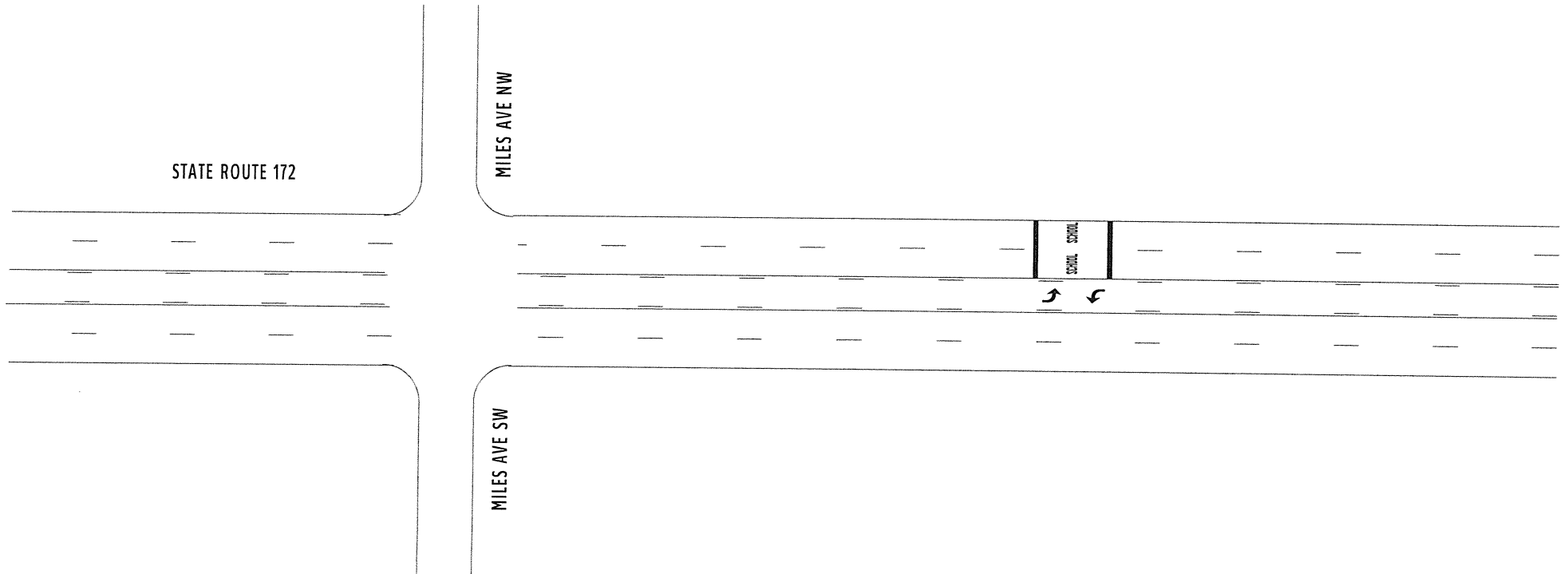


STATE ROUTE 172

MILES AVE NW

MILES AVE SW

SCHOOL



COUNTY:	STARK
LOCATION:	S.R. 172 @ TWO-WAY LEFT
S.L.M.:	11.60 - 11.75
24" STOP LINE:	L.F.
12" CROSSWALK LINE:	L.F.
DOTTED LINE:	L.F.
8" CHANNELIZING LINE:	L.F.
12" CHANNELIZING LINE:	L.F.
24" TRANSVERSE LINE (WT):	L.F.
24" TRANSVERSE LINE (YW):	L.F.
SYMBOL: 2 - LEFT TURN ARROWS	



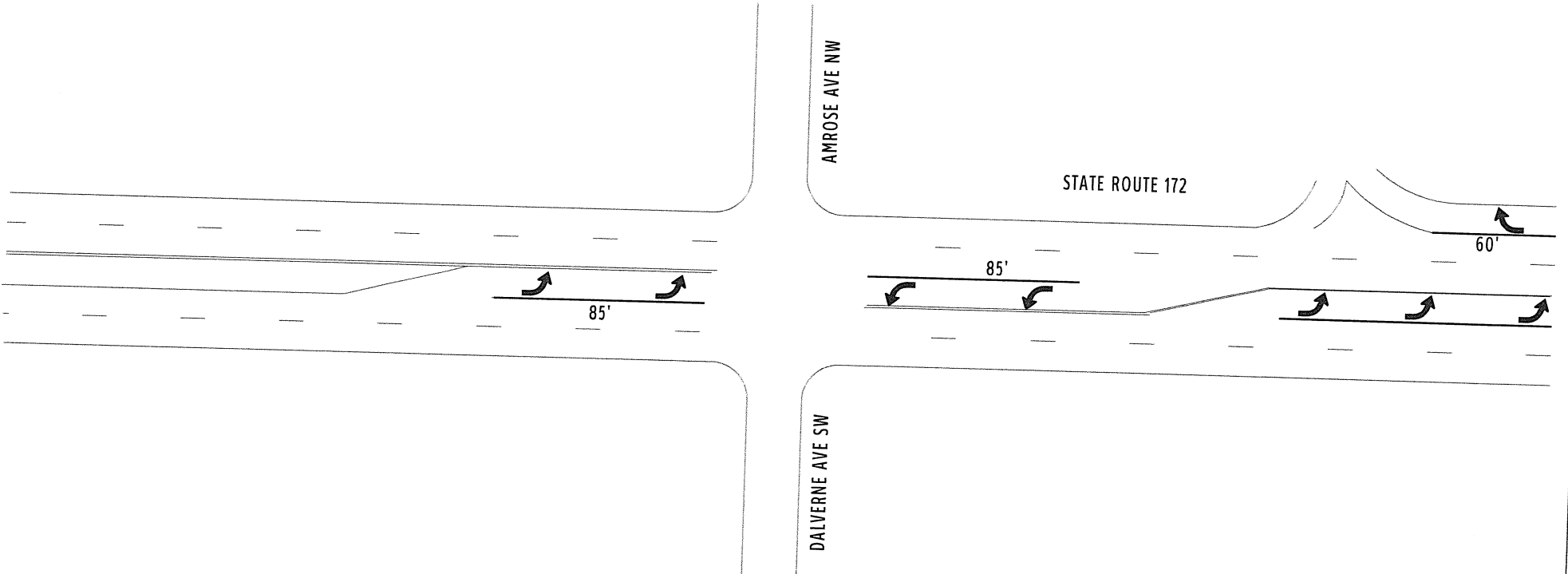
MANOR AVE NW

STATE ROUTE 172

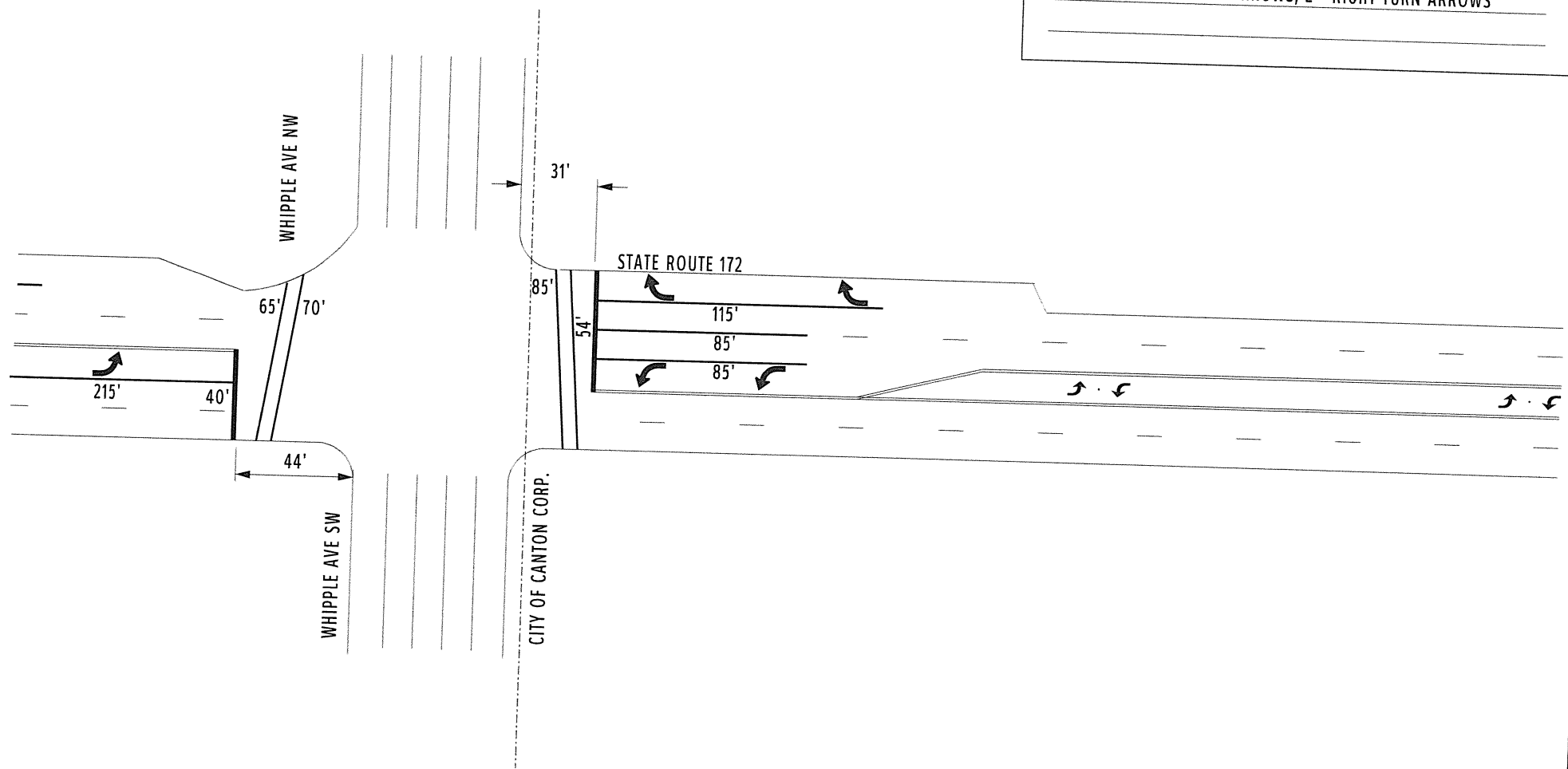
MANOR AVE SW



COUNTY:	STARK	
LOCATION:	S.R. 172 @ AMROSE AVE / DALVERNE AVE	
S.I.M.:	11.80	
24" STOP LINE:		L.F.
12" CROSSWALK LINE:		L.F.
DOTTED LINE:		L.F.
8" CHANNELIZING LINE:	230	L.F.
12" CHANNELIZING LINE:		L.F.
24" TRANSVERSE LINE (WT):		L.F.
24" TRANSVERSE LINE (YW):		L.F.
SYMBOL: 7 - LEFT TURN ARROWS		
1 - RIGHT TURN ARROW		

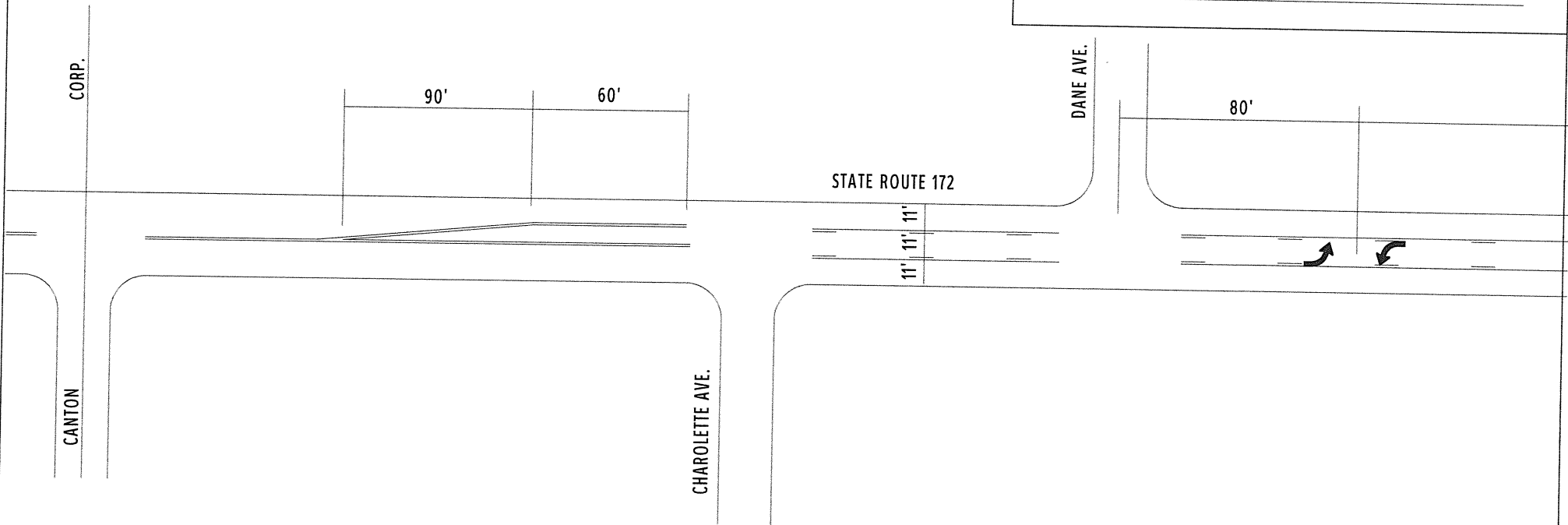


COUNTY:	STARK	
LOCATION:	S.R. 172 @ WHIPPLE AVE.	
S.L.M.:	11.90	
24" STOP LINE:	44	L.F.
12" CROSSWALK LINE:	135	L.F.
DOTTED LINE:		L.F.
8" CHANNELIZING LINE:	215	L.F.
12" CHANNELIZING LINE:		L.F.
24" TRANSVERSE LINE (WT):		L.F.
24" TRANSVERSE LINE (YW):		L.F.
SYMBOL: 7 - LEFT TURN ARROWS, 2 - RIGHT TURN ARROWS		



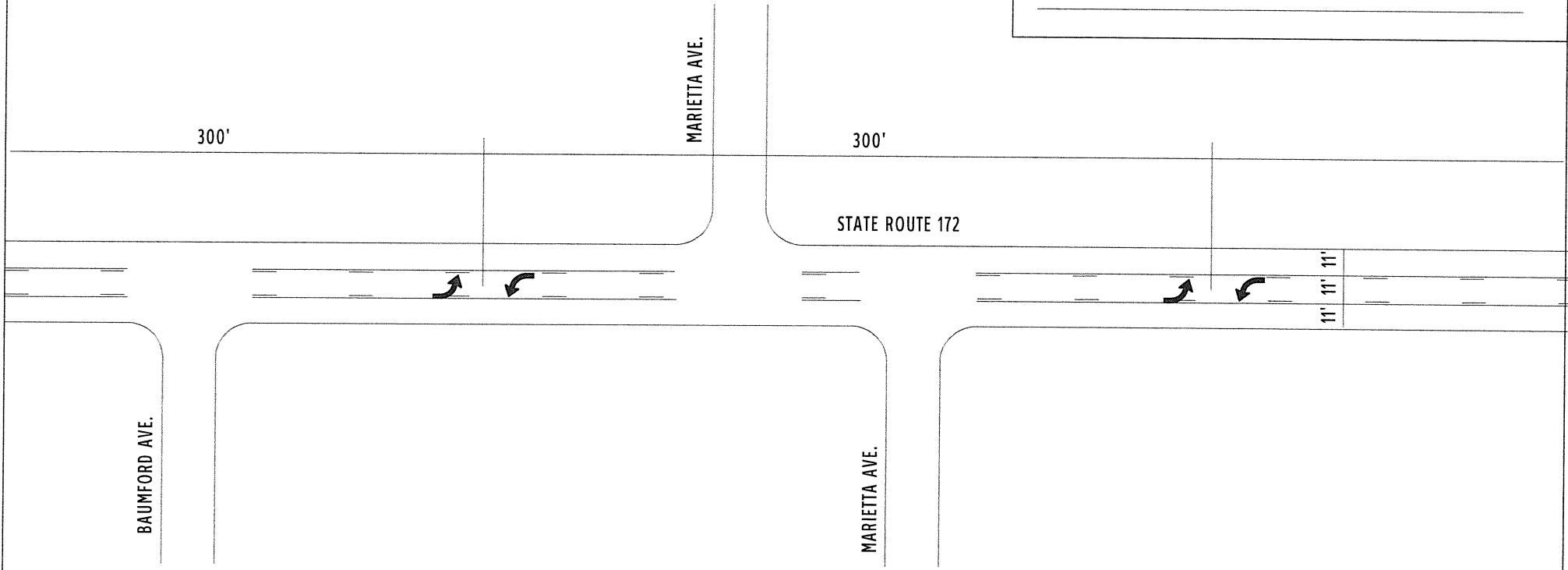


COUNTY:	STARK
LOCATION:	STATE ROUTE 172 @ TWO-WAY LEFT
S.L.M.:	16.651 - 17.769
24" STOP LINE:	L.F.
12" CROSSWALK LINE:	L.F.
DOTTED LINE:	L.F.
8" CHANNELIZING LINE:	L.F.
12" CHANNELIZING LINE:	L.F.
24" TRANSVERSE LINE (WT):	L.F.
24" TRANSVERSE LINE (YW):	L.F.
SYMBOL: 2 - LEFT TURN ARROWS	





COUNTY:	STARK
LOCATION:	STATE ROUTE 172 @ TWO-WAY LEFT
S.L.M.:	16.651 - 17.769
24" STOP LINE:	L.F.
12" CROSSWALK LINE:	L.F.
DOTTED LINE:	L.F.
8" CHANNELIZING LINE:	L.F.
12" CHANNELIZING LINE:	L.F.
24" TRANSVERSE LINE (WT):	L.F.
24" TRANSVERSE LINE (YW):	L.F.
SYMBOL: 4 - LEFT TURN ARROWS	



COUNTY:	STARK
LOCATION:	STATE ROUTE 172 @ TWO-WAY LEFT
S.L.M.:	16.651-17.769
24" STOP LINE:	L.F.
12" CROSSWALK LINE:	L.F.
DOTTED LINE:	L.F.
8" CHANNELIZING LINE:	L.F.
12" CHANNELIZING LINE:	L.F.
24" TRANSVERSE LINE (WT):	L.F.
24" TRANSVERSE LINE (YW):	L.F.
SYMBOL: 4 -- LEFT TURN ARROWS	

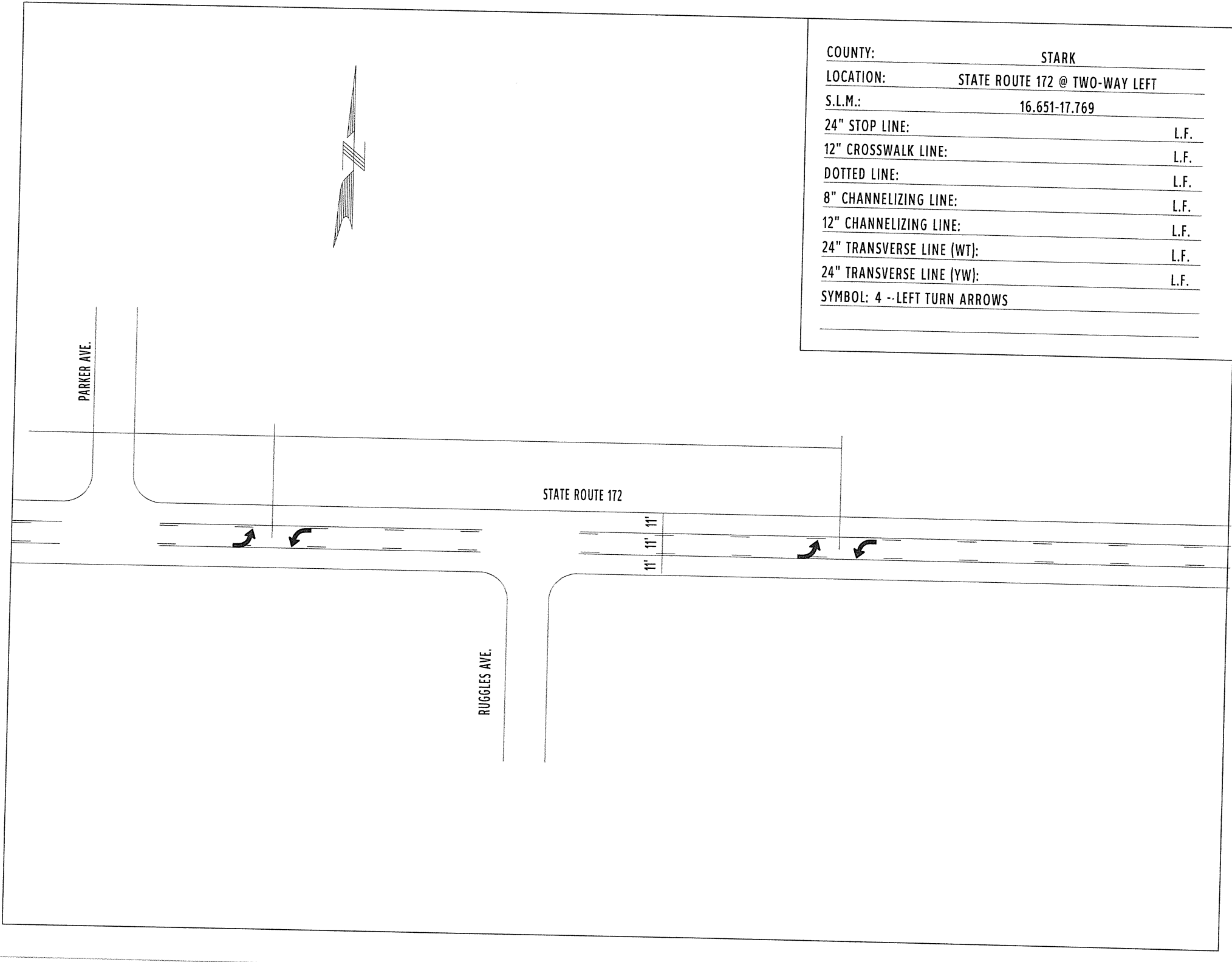


PARKER AVE.

STATE ROUTE 172

RUGGLES AVE.

11"  
11"  
11"




COUNTY:	STARK
LOCATION:	STATE ROUTE 172 @ TWO-WAY LEFT
S.L.M.:	16.651-17.769
24" STOP LINE:	L.F.
12" CROSSWALK LINE:	L.F.
DOTTED LINE:	L.F.
8" CHANNELIZING LINE:	L.F.
12" CHANNELIZING LINE:	L.F.
24" TRANSVERSE LINE (WT):	L.F.
24" TRANSVERSE LINE (YW):	L.F.
SYMBOL: 2 - LEFT TURN ARROWS	



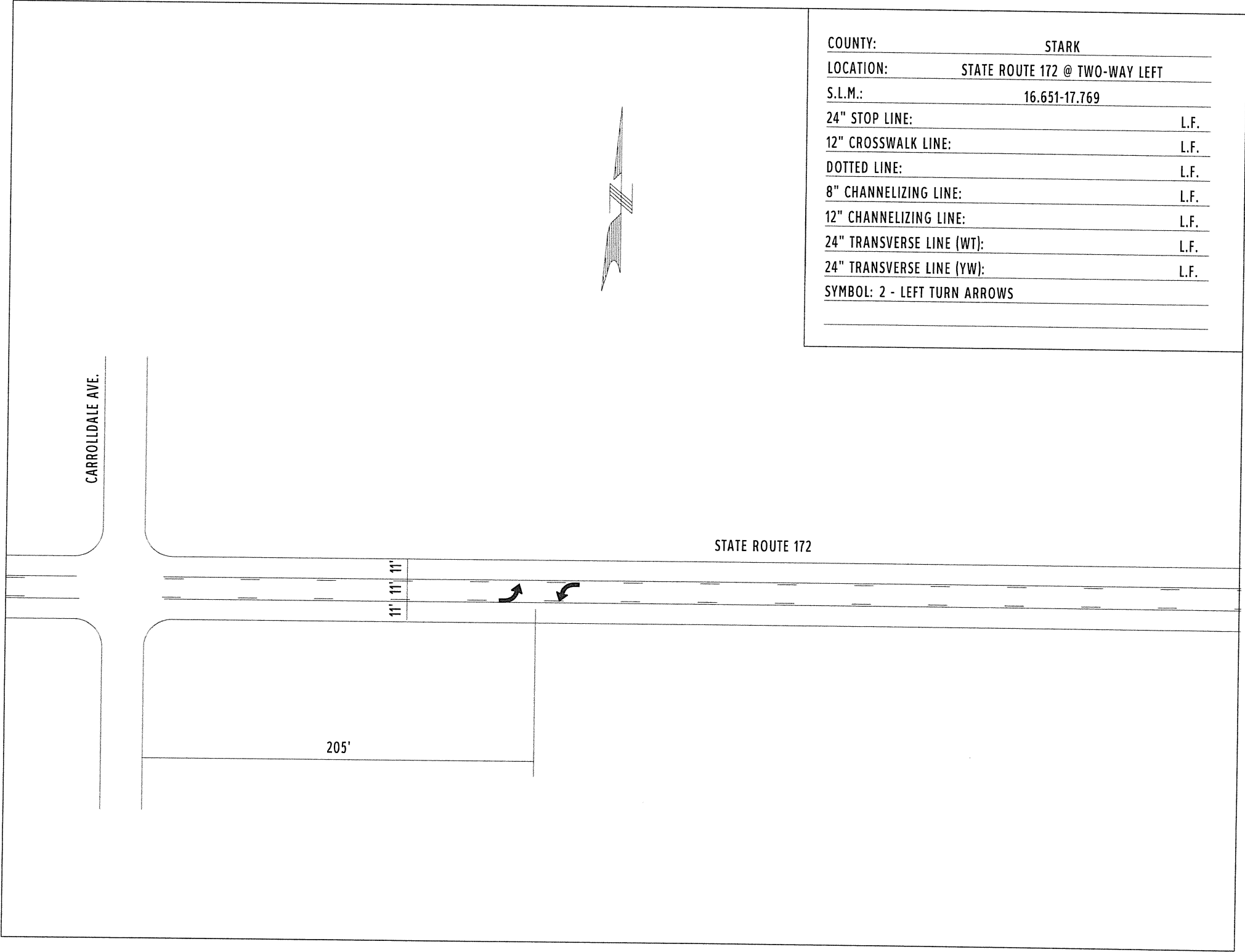
CARROLDALE AVE.

STATE ROUTE 172

11'  
11'

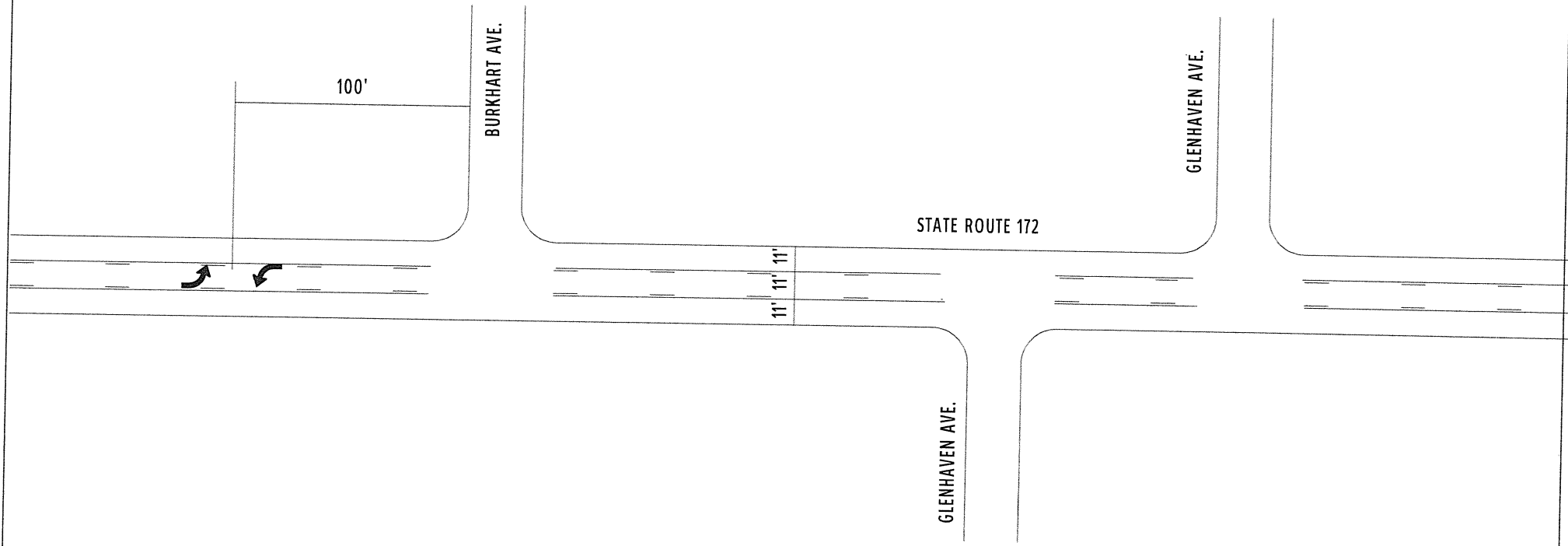


205'

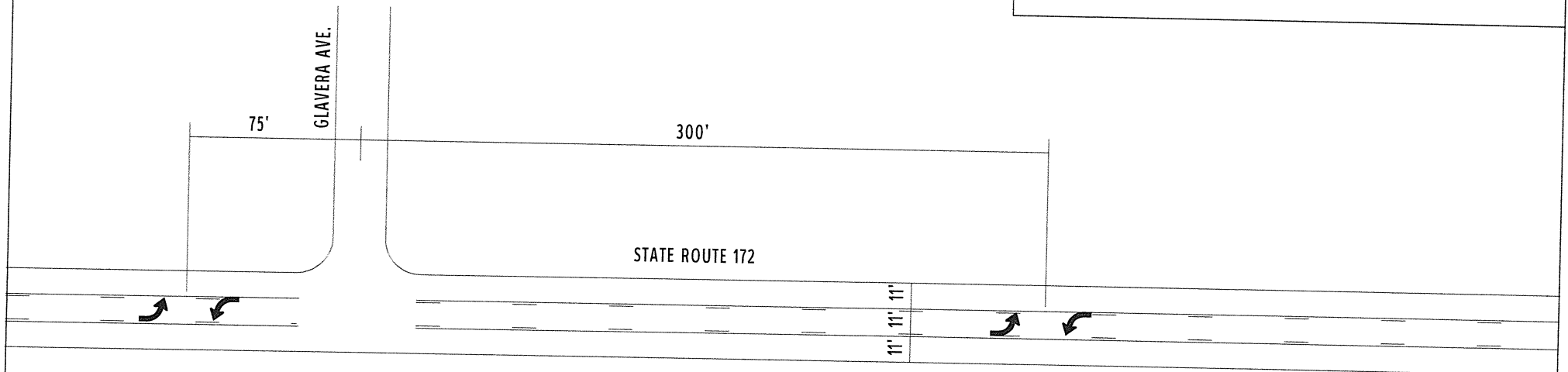




COUNTY:	STARK
LOCATION:	STATE ROUTE 172 @ TW-WAY LEFT
S.L.M.:	16.651-17.769
24" STOP LINE:	L.F.
12" CROSSWALK LINE:	L.F.
DOTTED LINE:	L.F.
8" CHANNELIZING LINE:	L.F.
12" CHANNELIZING LINE:	L.F.
24" TRANSVERSE LINE (WT):	L.F.
24" TRANSVERSE LINE (YW):	L.F.
SYMBOL: 2 - LEFT TURN ARROWS	




COUNTY:	STARK
LOCATION:	STATE ROUTE 172 @ TWO-WAY LEFT
S.L.M.:	16.651-17.769
24" STOP LINE:	L.F.
12" CROSSWALK LINE:	L.F.
DOTTED LINE:	L.F.
8" CHANNELIZING LINE:	L.F.
12" CHANNELIZING LINE:	L.F.
24" TRANSVERSE LINE (WT):	L.F.
24" TRANSVERSE LINE (YW):	L.F.
SYMBOL: 4 - LEFT TURN ARROWS	





COUNTY:	STARK
LOCATION:	STATE ROUTE 172 @ TWO-WAY LEFT
S.L.M.:	16.651-17.769
24" STOP LINE:	L.F.
12" CROSSWALK LINE:	L.F.
DOTTED LINE:	L.F.
8" CHANNELIZING LINE:	L.F.
12" CHANNELIZING LINE:	L.F.
24" TRANSVERSE LINE (WT):	L.F.
24" TRANSVERSE LINE (YW):	L.F.
SYMBOL: 2 - LEFT TURN ARROWS	

STREET NAME: SR 172



MYERSON AVE.

300'

11'  
11'  
11'



COUNTY:	STARK
LOCATION:	S.R. 172 @ TRUMP AVE.
S.L.M.:	17.679
24" STOP LINE:	L.F.
12" CROSSWALK LINE:	L.F.
DOTTED LINE:	L.F.
8" CHANNELIZING LINE:	L.F.
12" CHANNELIZING LINE:	L.F.
24" TRANSVERSE LINE (WT):	L.F.
24" TRANSVERSE LINE (YW):	L.F.
SYMBOL:	

STATE ROUTE 172

12' 11' 12'

BEGIN TAPER 960' +/- FROM STOP BAR

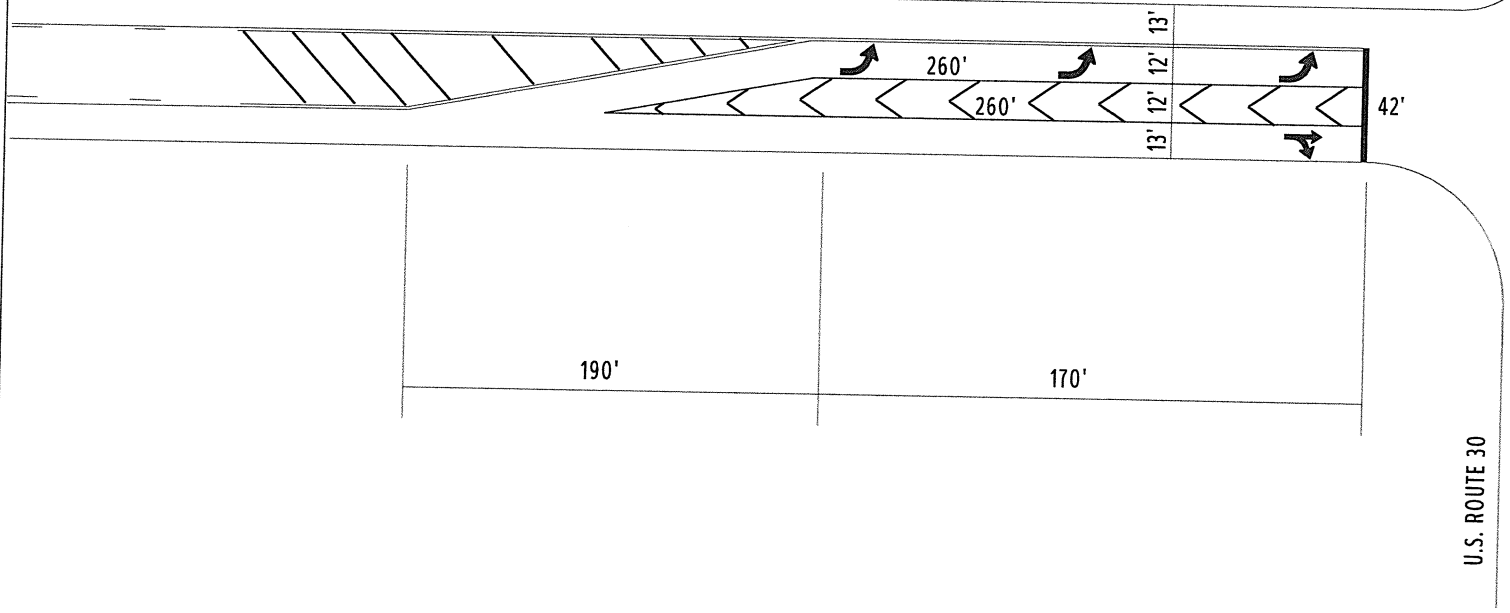


COUNTY:	STARK	
LOCATION:	STATE ROUTE 172 @ US 30-TRUMP AVE	
S.L.M.:	17.679	
24" STOP LINE:	42	L.F.
12" CROSSWALK LINE:		L.F.
DOTTED LINE:		L.F.
8" CHANNELIZING LINE:	500	L.F.
12" CHANNELIZING LINE:		L.F.
24" TRANSVERSE LINE (WT):	183	L.F.
24" TRANSVERSE LINE (YW):	250	L.F.
SYMBOL: 3 - LEFT TURN ARROWS		
1 - COMBO ARROW		

STATE ROUTE 172

TRUMP AVE.

U.S. ROUTE 30



190'

170'

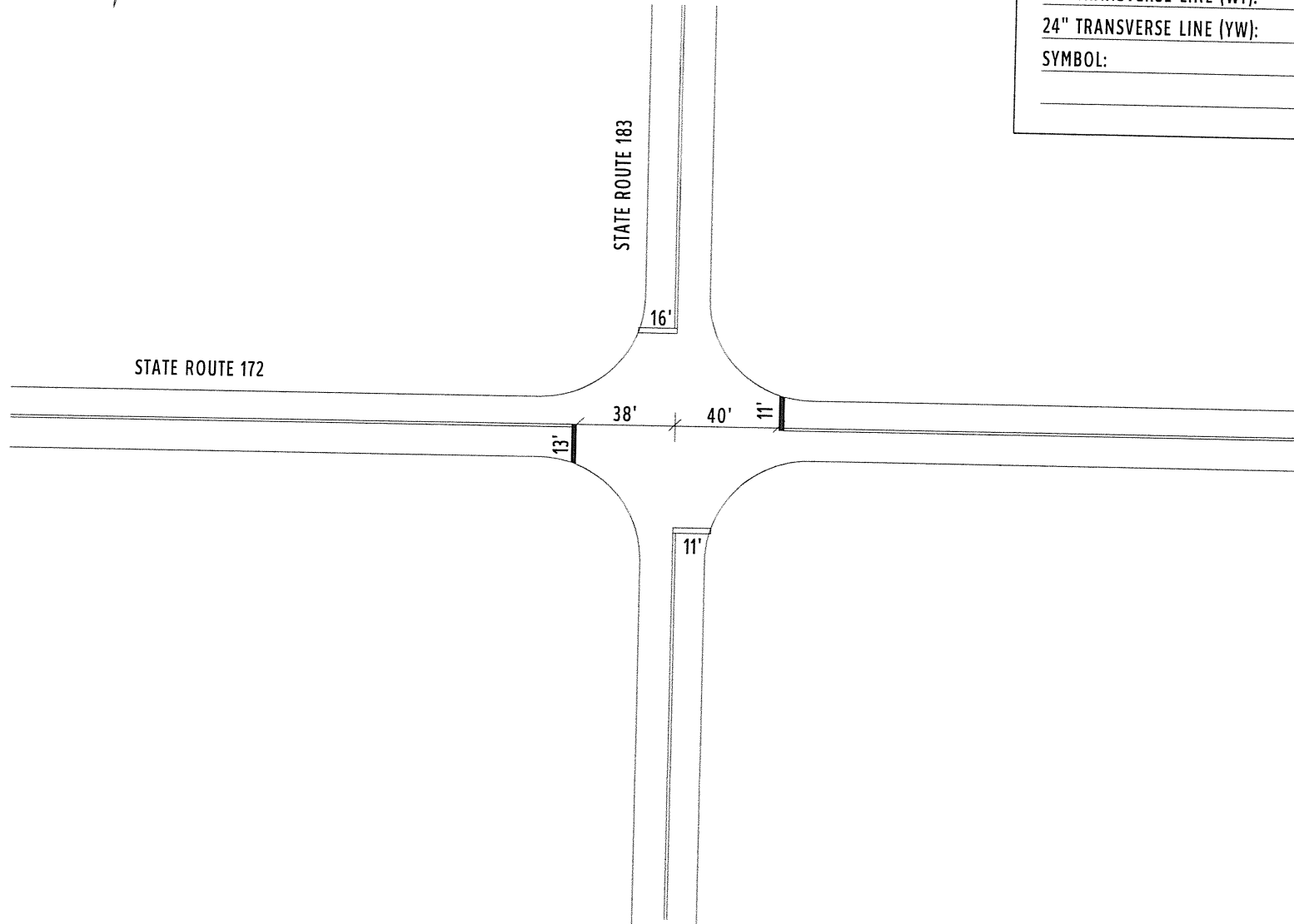
260'

260'

13'  
12'  
12'  
13'

42'

U.S. ROUTE 30



COUNTY:	STARK
LOCATION:	S.R. 172 @ S.R. 183
S.L.M.:	30.06
24" STOP LINE:	24 L.F.
12" CROSSWALK LINE:	L.F.
DOTTED LINE:	L.F.
8" CHANNELIZING LINE:	L.F.
12" CHANNELIZING LINE:	L.F.
24" TRANSVERSE LINE (WT):	L.F.
24" TRANSVERSE LINE (YW):	L.F.
SYMBOL:	