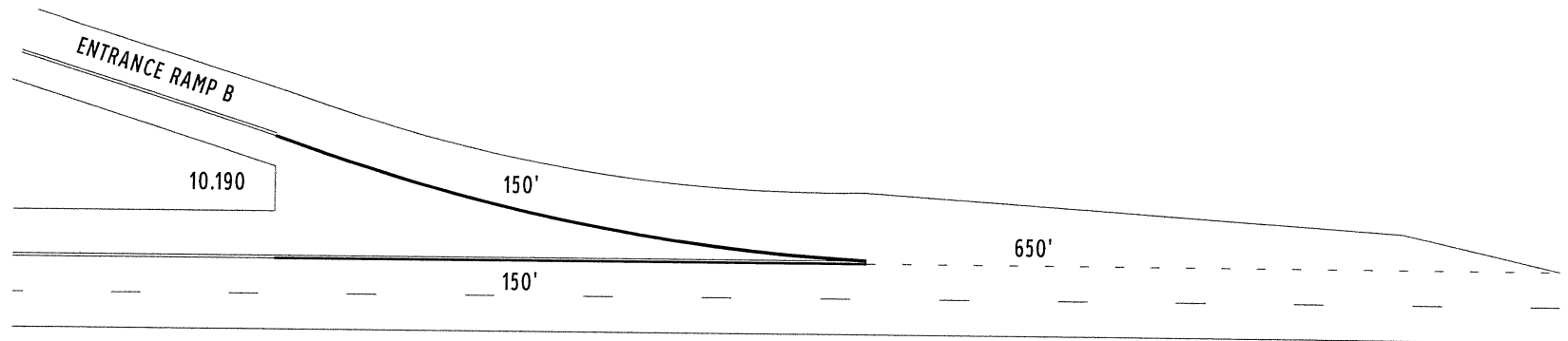
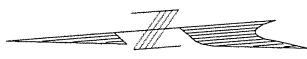


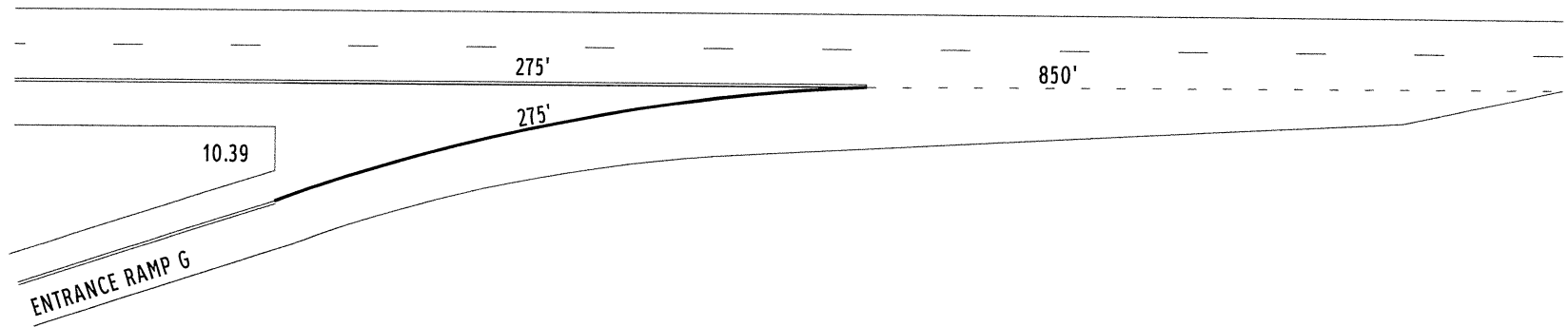
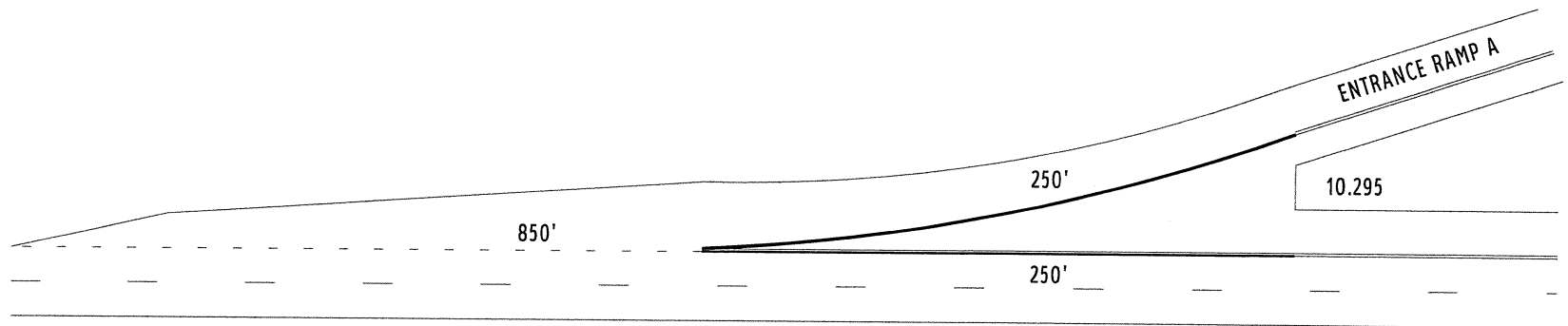


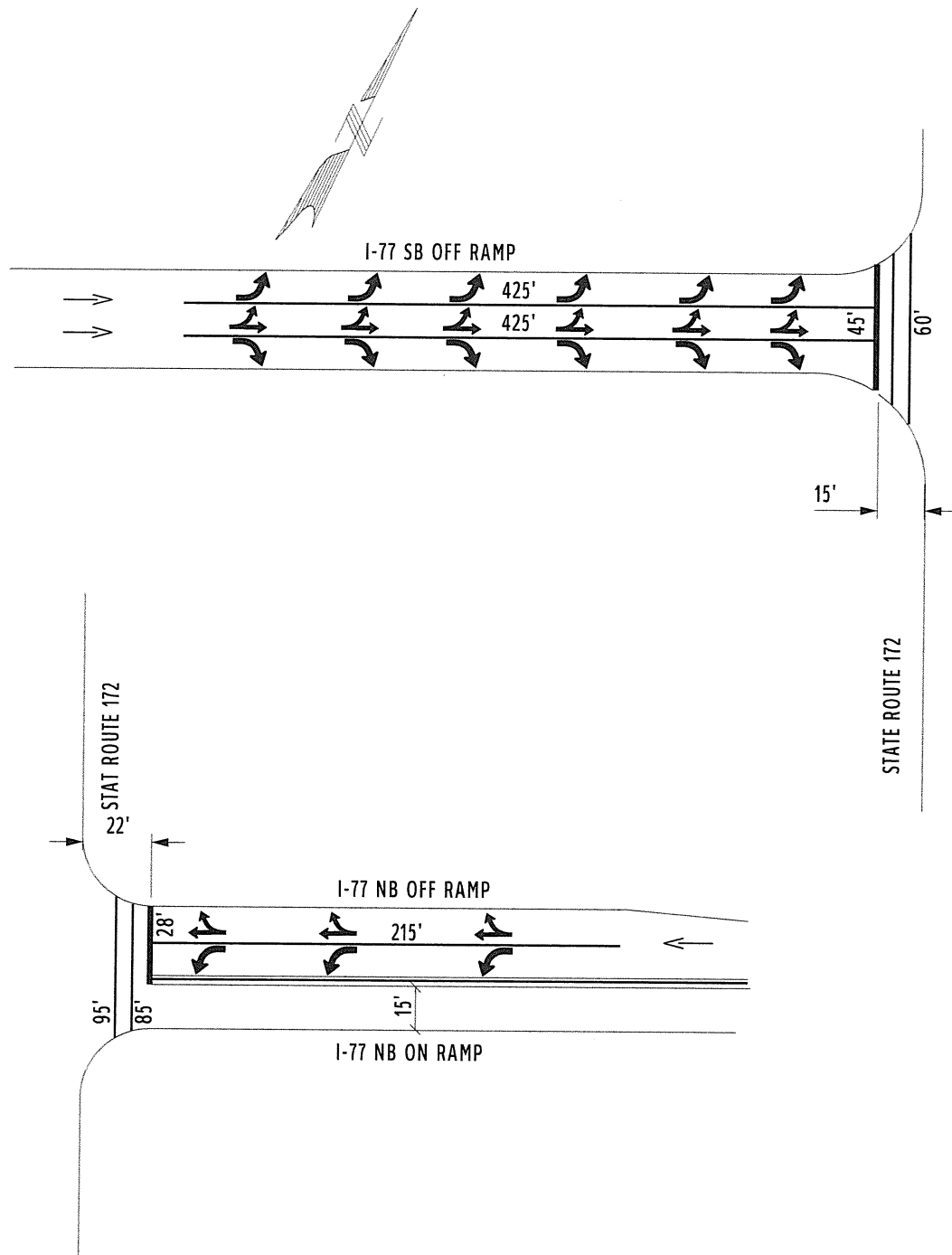
COUNTY:	STARK
LOCATION:	I.R. 77 NB EXIT 105 - GORE
S.L.M.:	10.19
24" STOP LINE:	L.F.
12" CROSSWALK LINE:	L.F.
DOTTED LINE:	650 L.F.
8" CHANNELIZING LINE:	L.F.
12" CHANNELIZING LINE:	300 L.F.
24" TRANSVERSE LINE (WT):	L.F.
24" TRANSVERSE LINE (YW):	L.F.
SYMBOL:	



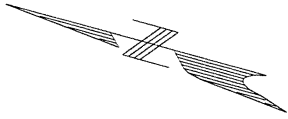


COUNTY:	STARK
LOCATION:	I.R. 77 @ S.R. 172 - GORES
S.L.M.:	10.295
24" STOP LINE:	L.F.
12" CROSSWALK LINE:	L.F.
DOTTED LINE:	1700 L.F.
8" CHANNELIZING LINE:	L.F.
12" CHANNELIZING LINE:	1050 L.F.
24" TRANSVERSE LINE (WT):	L.F.
24" TRANSVERSE LINE (YW):	L.F.
SYMBOL:	

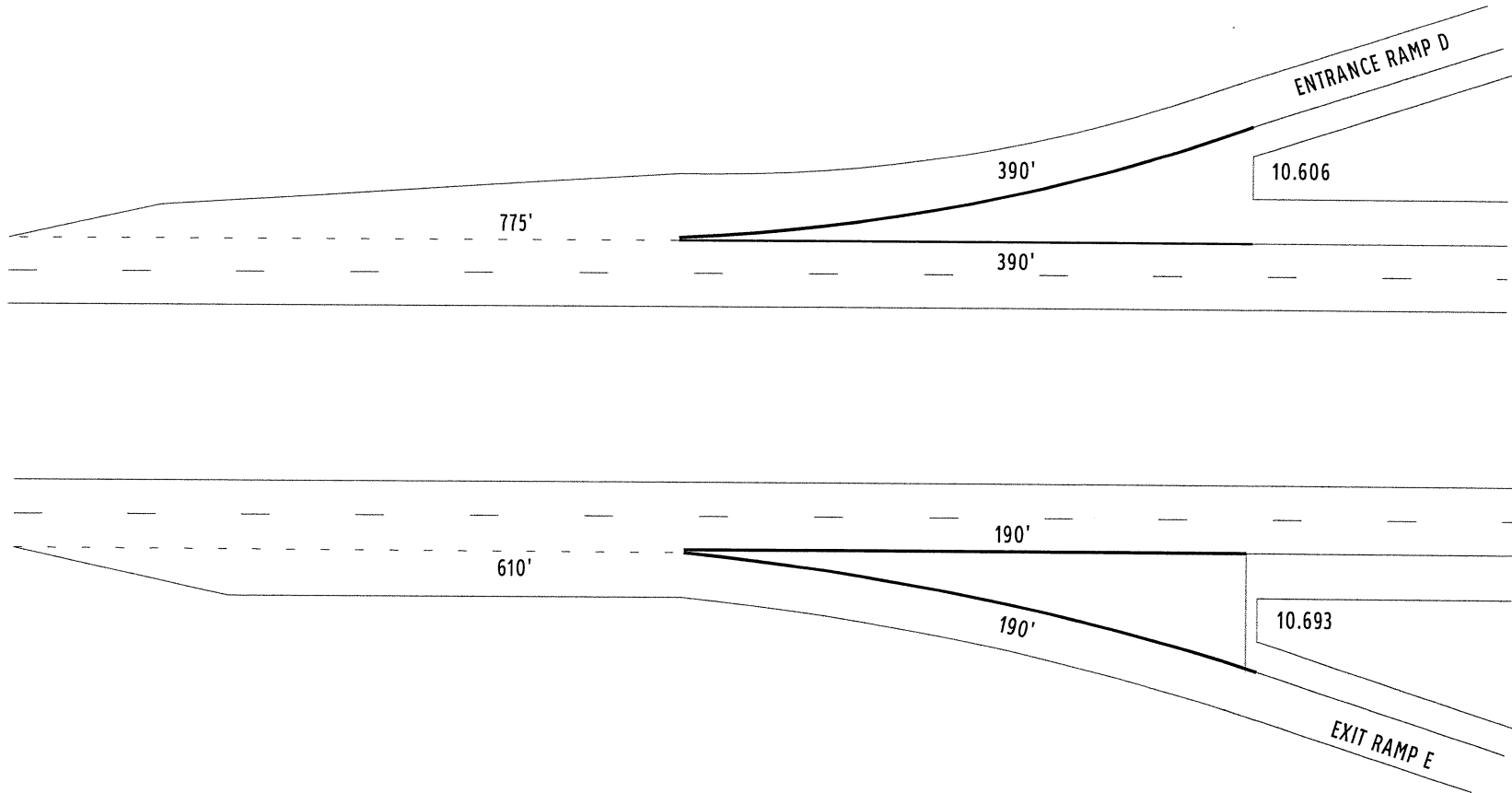




COUNTY:	STARK	
LOCATION:	I.R. 77 NB & SB EXIT RAMPS @ S.R. 172	
S.L.M.:	10.50	
24" STOP LINE:	73	L.F.
12" CROSSWALK LINE:	295	L.F.
DOTTED LINE:		L.F.
8" CHANNELIZING LINE:		L.F.
12" CHANNELIZING LINE:	1065	L.F.
24" TRANSVERSE LINE (WT):		L.F.
24" TRANSVERSE LINE (YW):		L.F.
SYMBOL: 3 - WRONG WAY ARROWS, 9 - COMBO ARROWS		
9 - LEFT TURN ARROWS, 6 - RIGHT TURN ARROWS		

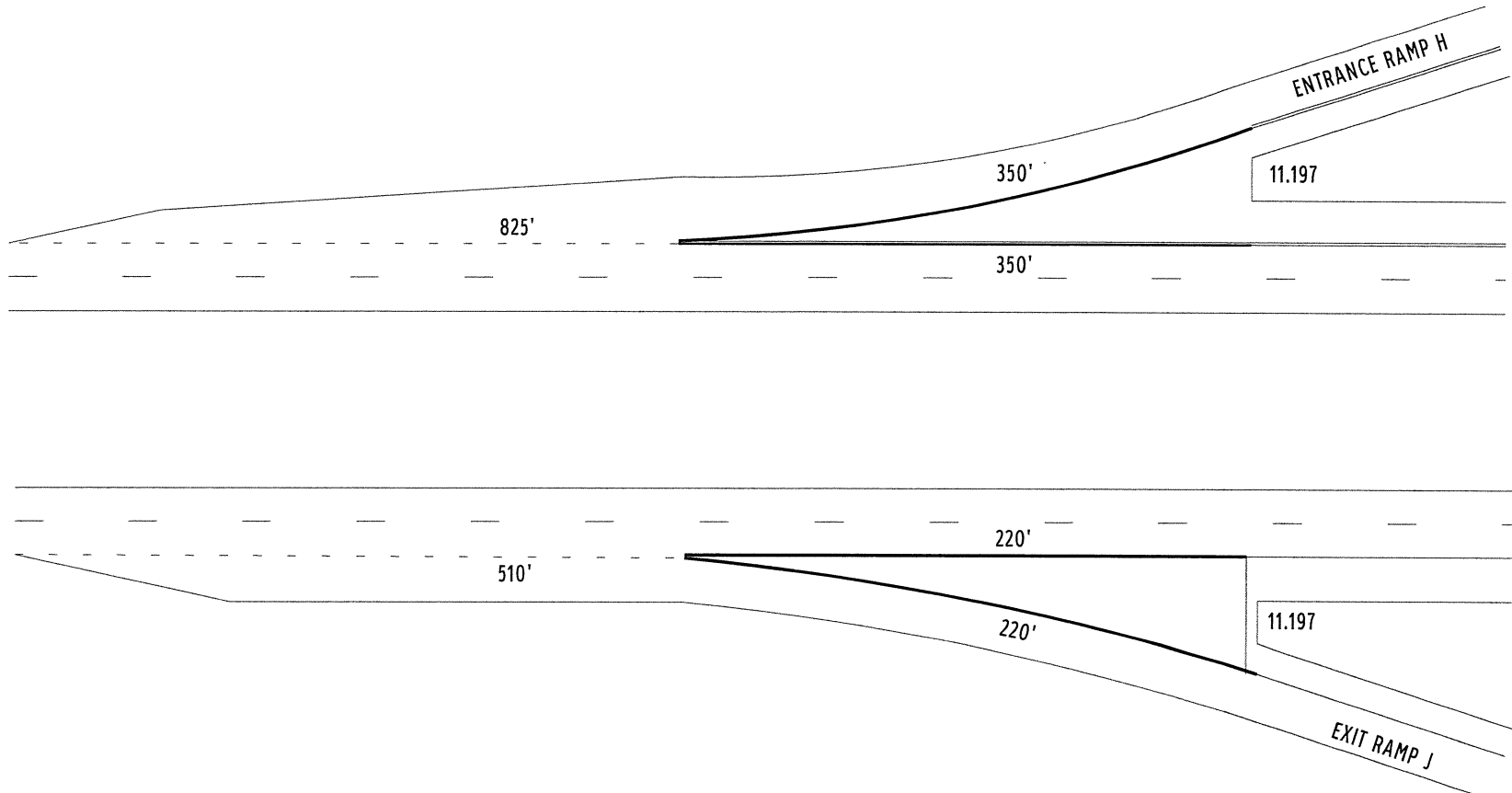


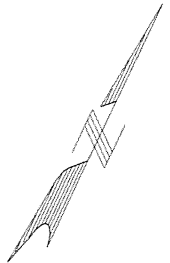
COUNTY:	STARK	
LOCATION:	I.R. 77 @ S.R. 172 - GORES	
S.L.M.:	10.606	
24" STOP LINE:		L.F.
12" CROSSWALK LINE:		L.F.
DOTTED LINE:	1385	L.F.
8" CHANNELIZING LINE:		L.F.
12" CHANNELIZING LINE:	960	L.F.
24" TRANSVERSE LINE (WT):		L.F.
24" TRANSVERSE LINE (YW):		L.F.
SYMBOL:		



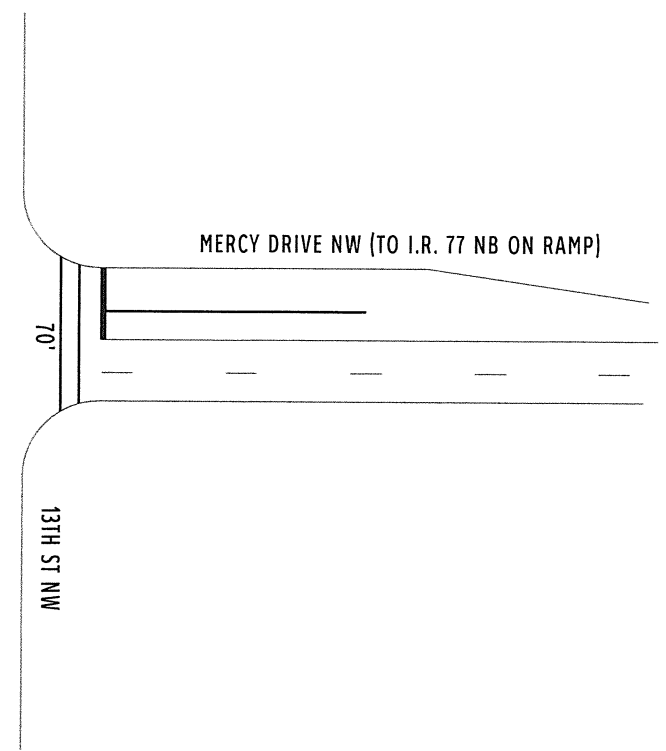
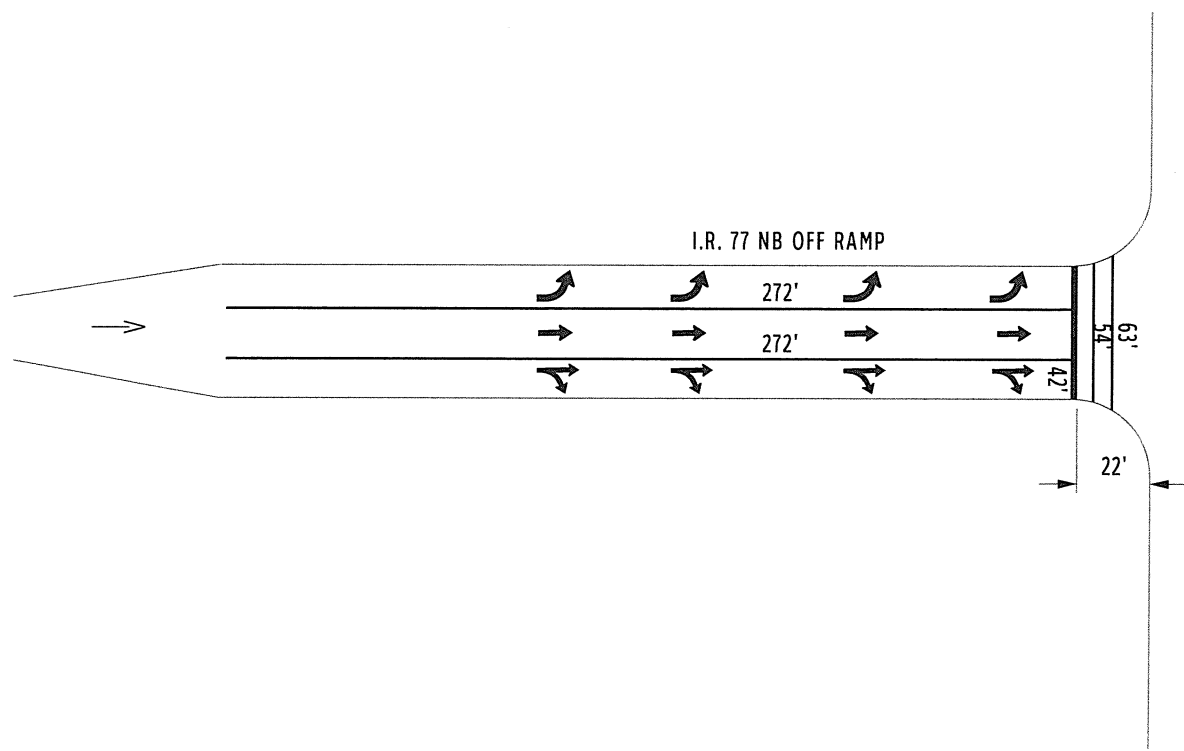


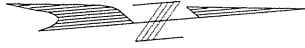
COUNTY:	STARK
LOCATION:	I.R. 77 @ 13TH ST - GORES
S.L.M.:	11.197
24" STOP LINE:	L.F.
12" CROSSWALK LINE:	L.F.
DOTTED LINE:	1335 L.F.
8" CHANNELIZING LINE:	L.F.
12" CHANNELIZING LINE:	1140 L.F.
24" TRANSVERSE LINE (WT):	L.F.
24" TRANSVERSE LINE (YW):	L.F.
SYMBOL:	



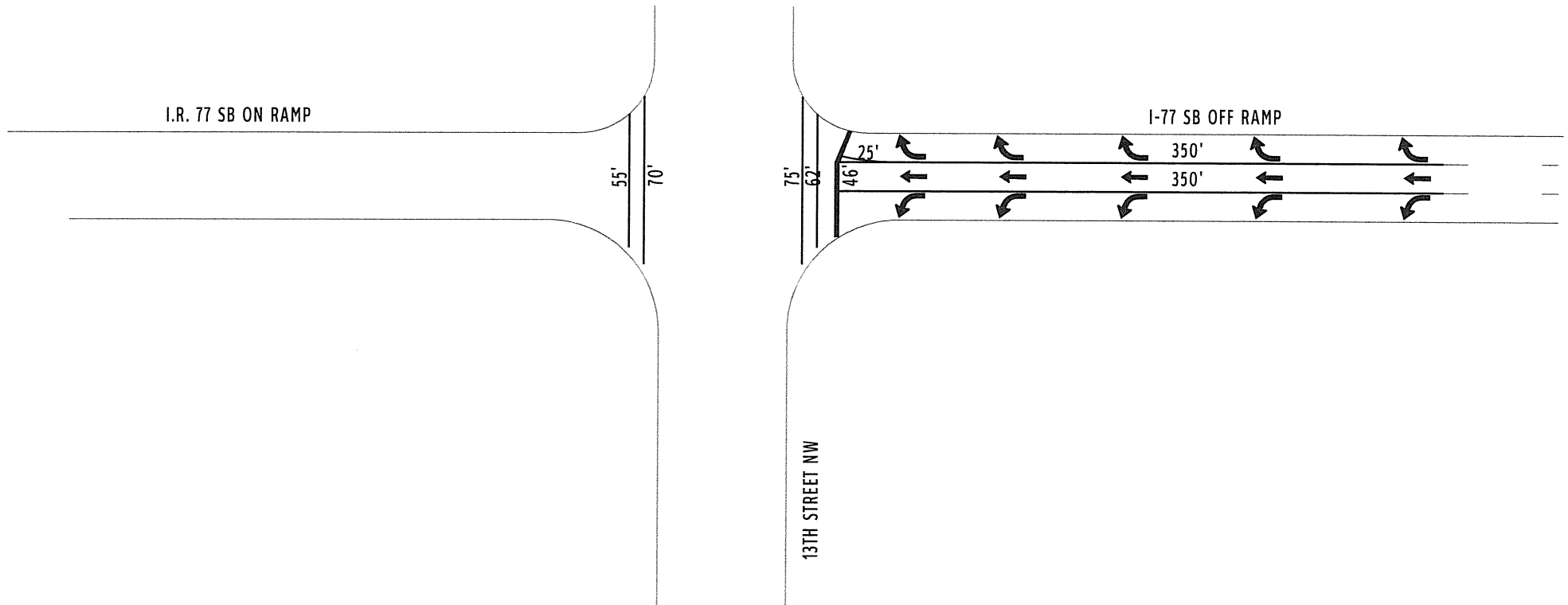


COUNTY:	STARK	
LOCATION:	I.R. 77 NB OFF RAMP @ 13TH ST.	
S.L.M.:	11.35	
24" STOP LINE:	42	L.F.
12" CROSSWALK LINE:	117	L.F.
DOTTED LINE:		L.F.
8" CHANNELIZING LINE:		L.F.
12" CHANNELIZING LINE:	544	L.F.
24" TRANSVERSE LINE (WT):		L.F.
24" TRANSVERSE LINE (YW):		L.F.
SYMBOL: 4 - LEFT TURN ARROWS, 4 - THRU ARROWS		
4 - COMBO ARROWS, 1 - WRONG WAY ARROW		





COUNTY:	STARK	
LOCATION:	I.R. 77 SB OFF RAMP @ 13TH ST.	
S.L.M.:	11.35	
24" STOP LINE:	46	L.F.
12" CROSSWALK LINE:	137	L.F.
DOTTED LINE:		L.F.
8" CHANNELIZING LINE:		L.F.
12" CHANNELIZING LINE:	725	L.F.
24" TRANSVERSE LINE (WT):		L.F.
24" TRANSVERSE LINE (YW):		L.F.
SYMBOL: 5 - LEFT TURN ARROWS, 5 - RIGHT TURN ARROWS		
5 - THRU ARROWS		





COUNTY:	STARK
LOCATION:	I.R. 77 @ 13TH ST - GORES
S.L.M.:	11.517
24" STOP LINE:	L.F.
12" CROSSWALK LINE:	L.F.
DOTTED LINE:	1300 L.F.
8" CHANNELIZING LINE:	L.F.
12" CHANNELIZING LINE:	1300 L.F.
24" TRANSVERSE LINE (WT):	L.F.
24" TRANSVERSE LINE (YW):	L.F.
SYMBOL:	

