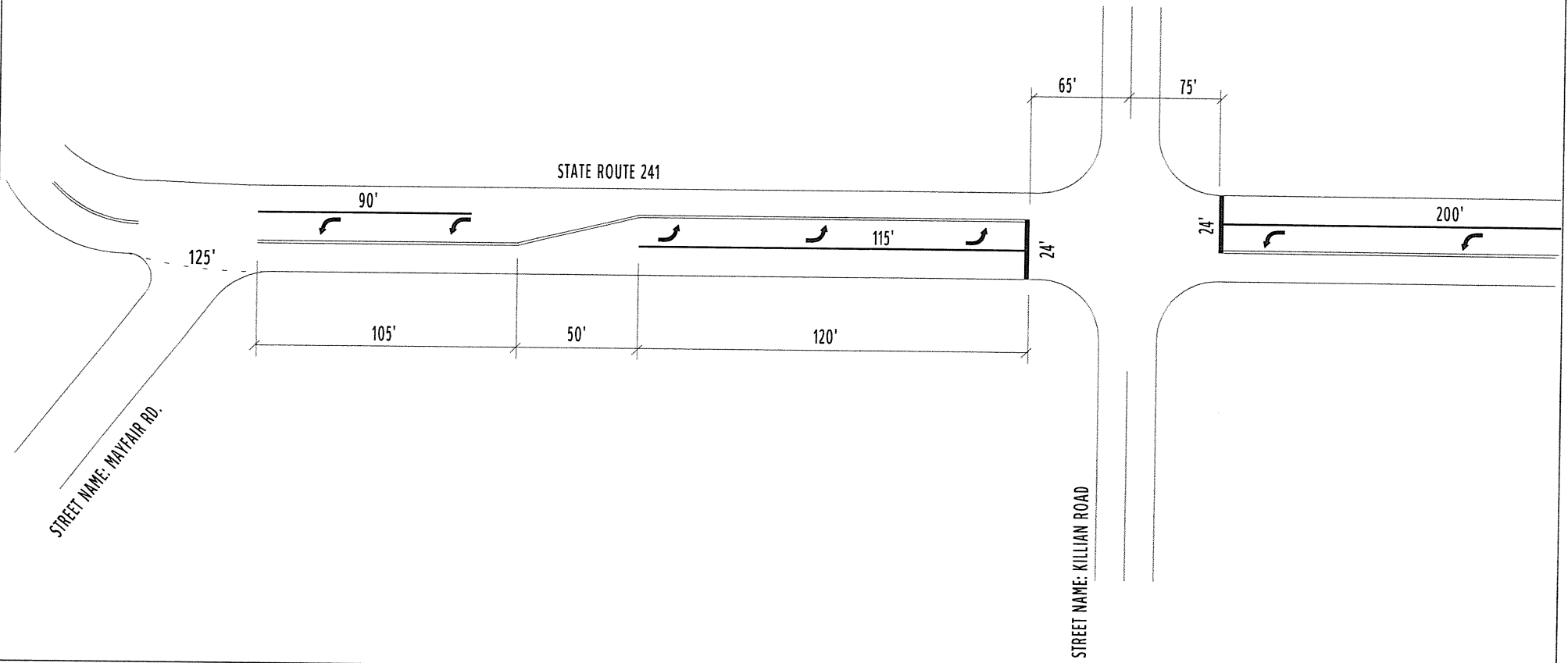


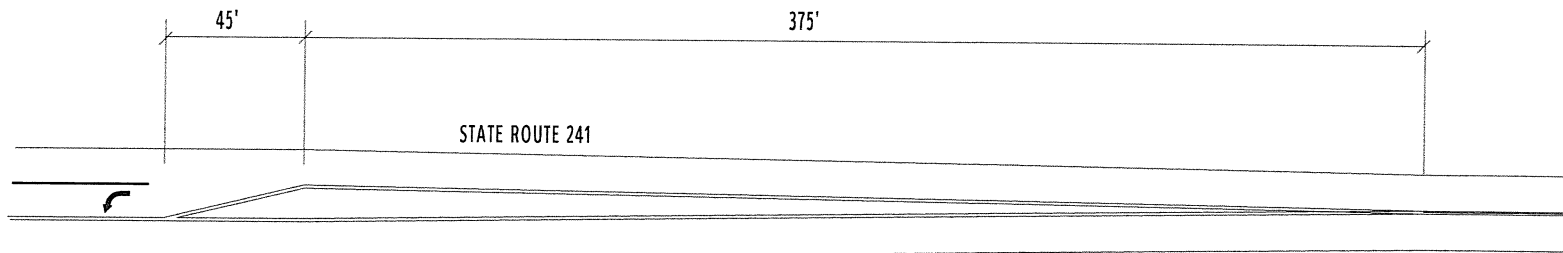


COUNTY:	SUMMIT	
LOCATION:	S.R. 241 @ KILLIAN RD.	
S.L.M.:	6.107	
24" STOP LINE:	48	L.F.
12" CROSSWALK LINE:		L.F.
DOTTED LINE:	125	L.F.
8" CHANNELIZING LINE:	405	L.F.
12" CHANNELIZING LINE:		L.F.
24" TRANSVERSE LINE (WT):		L.F.
24" TRANSVERSE LINE (YW):		L.F.
SYMBOL: 8 - LEFT TURN ARROWS		





COUNTY:	SUMMIT
LOCATION:	S.R. 241 @ KILLIAN RD.
S.L.M.:	6.107
24" STOP LINE:	L.F.
12" CROSSWALK LINE:	L.F.
DOTTED LINE:	L.F.
8" CHANNELIZING LINE:	L.F.
12" CHANNELIZING LINE:	L.F.
24" TRANSVERSE LINE (WT):	L.F.
24" TRANSVERSE LINE (YW):	L.F.
SYMBOL:	

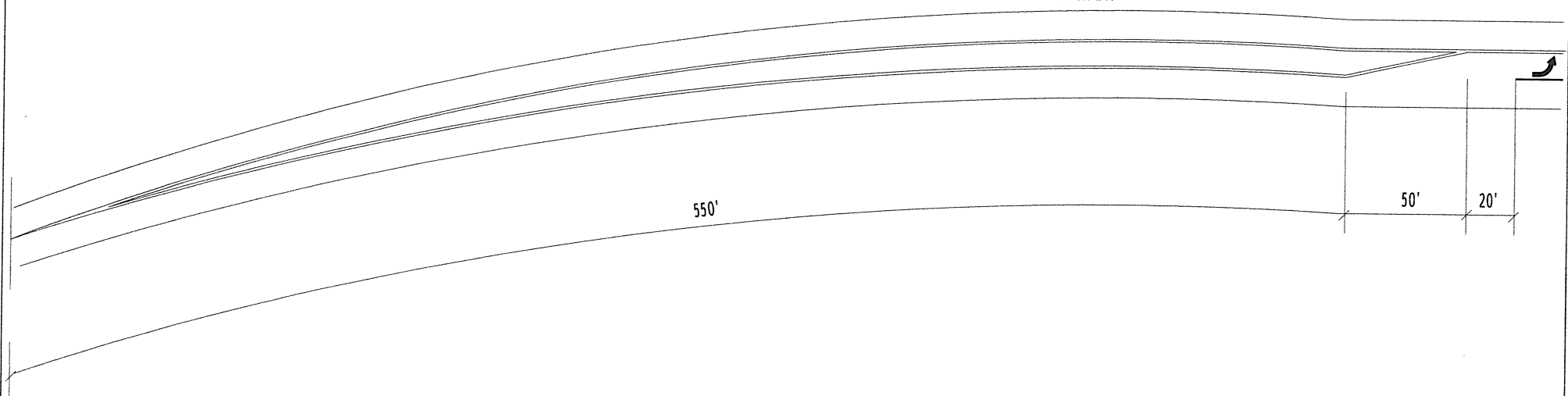




COUNTY:	SUMMIT
LOCATION:	S.R. 241 @ BOYER PARKWAY
S.L.M.:	6.638
24" STOP LINE:	L.F.
12" CROSSWALK LINE:	L.F.
DOTTED LINE:	L.F.
8" CHANNELIZING LINE:	L.F.
12" CHANNELIZING LINE:	L.F.
24" TRANSVERSE LINE (WT):	L.F.
24" TRANSVERSE LINE (YW):	L.F.
SYMBOL:	

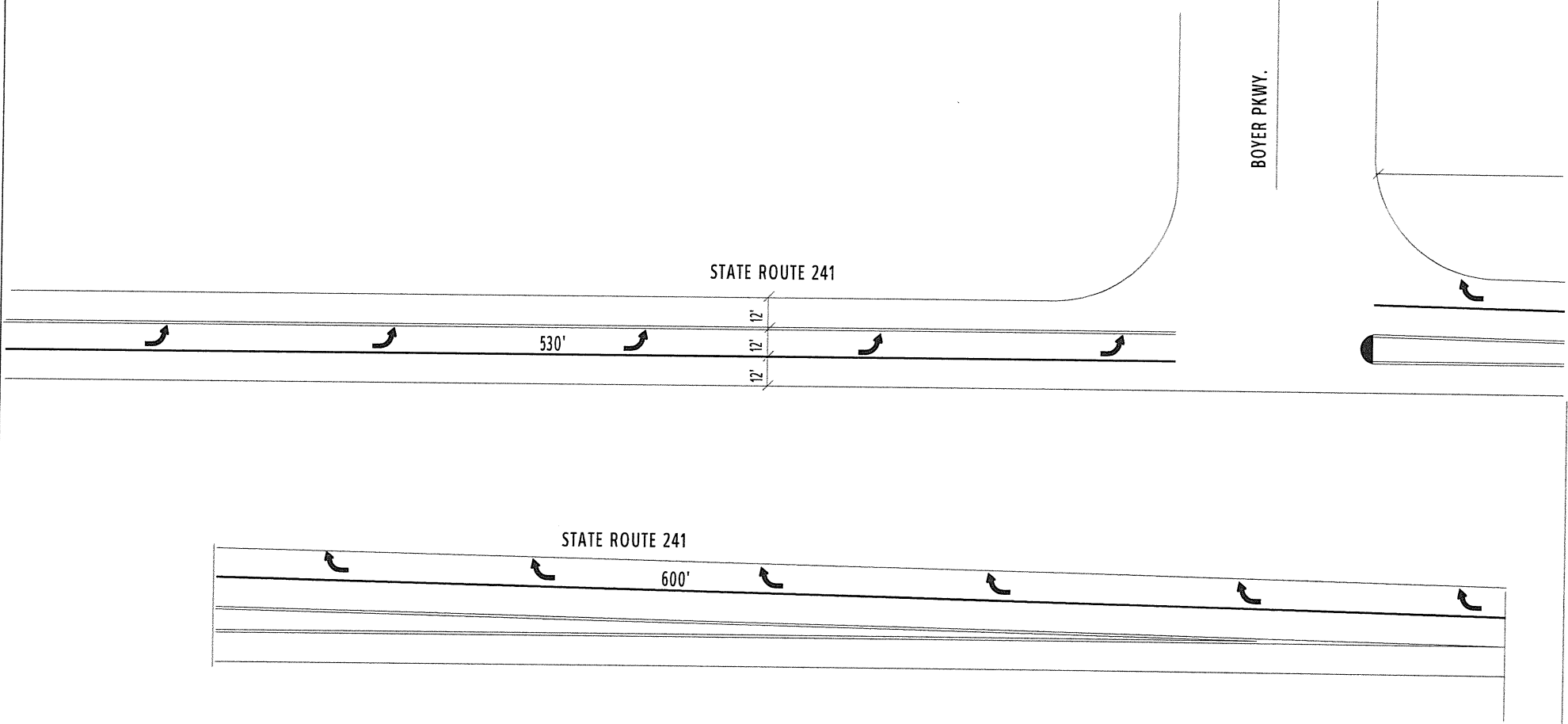
\*SEE SHEET 2 FOR MARKING QUANTITIES

STREET NAME: SR 241





COUNTY:	SUMMIT
LOCATION:	S.R. 241 @ BOYER PARKWAY
S.L.M.:	6.638
24" STOP LINE:	L.F.
12" CROSSWALK LINE:	L.F.
DOTTED LINE:	L.F.
8" CHANNELIZING LINE:	1130 L.F.
12" CHANNELIZING LINE:	L.F.
24" TRANSVERSE LINE (WT):	L.F.
24" TRANSVERSE LINE (YW):	L.F.
SYMBOL: 6 - LEFT TURN ARROWS, 7 - RIGHT TURN ARROWS	
57 S.F. ISLAND MKGS.	





COUNTY:	SUMMIT	
LOCATION:	S.R. 241 @ KRUMROY RD.	
S.L.M.:	7.505	
24" STOP LINE:	55	L.F.
12" CROSSWALK LINE:		L.F.
DOTTED LINE:		L.F.
8" CHANNELIZING LINE:	240	L.F.
12" CHANNELIZING LINE:		L.F.
24" TRANSVERSE LINE (WT):		L.F.
24" TRANSVERSE LINE (YW):		L.F.
SYMBOL: 2 - SCHOOL SYMBOLS		
4 - LEFT TURN ARROWS		

STATE ROUTE 241

KRUMROY RD.

