

No Passing Zone Log

Ordered by:

Route: **MASSILLON RD**

From: **0.000 CITY OF GREEN CORP LIMIT**

Length: **5.630** Direction: **North**

To: **5.630 CITY OF GREEN CORP L**

Scale: **1.00 mile/page**

Control Points	Length	Left	C/L	Right	Length	Control Points
0.939 KOONS RD +		0.907				0.939 KOONS RD +
	<u>0.129</u>			0.778	<u>0.133</u>	
	<u>0.019</u>	0.645		0.645	<u>0.019</u>	
	<u>0.103</u>	0.626		0.626	<u>0.103</u>	0.567 RECYCLE WAY +
0.528 END 3 LANES		0.523		0.523	<u>0.038</u>	0.528 END 3 LANES
	<u>0.028</u>	0.485		0.485	<u>0.028</u>	0.474 INTERNATIONAL PKWY +
	<u>0.189</u>	0.457		0.457	<u>0.189</u>	
	<u>0.005</u>	0.268		0.268	<u>0.005</u>	
	<u>0.011</u>	0.263		0.263		
	<u>0.022</u>	0.252		0.252	<u>0.022</u>	
0.204 BEGIN 3 LANES		0.230		0.230	<u>0.026</u>	0.204 BEGIN 3 LANES
	<u>0.020</u>	0.204		0.204	<u>0.020</u>	
	<u>0.116</u>	0.184		0.184	<u>0.116</u>	
0.073 Change Speed to: 45		0.068		0.068	<u>0.068</u>	0.073 Change Speed to: 45
0.000 CITY OF GREEN CORP LIMIT 🚧		0.000		0.000		0.000 CITY OF GREEN CORP LIMIT 🚧

No Passing Zone Log

Ordered by:

Route: **MASSILLON RD**

From: **0.000 CITY OF GREEN CORP LIMIT**

Length: **5.630** Direction: **North**

To: **5.630 CITY OF GREEN CORP L**

Scale: **1.00 mile/page**

Control Points	Length	Left	C/L	Right	Length	Control Points
	<u>0.151</u>					1.967 BITTNER DR +
		1.872				
	<u>0.077</u>					1.813 STAKE DR +
		1.795		1.795		
	<u>0.054</u>				<u>0.054</u>	
		1.741		1.741		
		1.690		1.690		
1.677 GREENSBURG RD +	<u>0.022</u>	1.668		1.668	<u>0.022</u>	1.677 GREENSBURG RD +
	<u>0.054</u>					
		1.614		1.614		
	<u>0.057</u>				<u>0.057</u>	
		1.557		1.557		
	<u>0.213</u>					
1.421 GREENBROOK RD +		1.344				
	<u>0.149</u>					
		1.195				
					<u>0.779</u>	
	<u>0.288</u>					1.031 GLEENWILLOW RD +

No Passing Zone Log

Ordered by:

Route: **MASSILLON RD**

From: **0.000 CITY OF GREEN CORP LIMIT**

Length: **5.630** Direction: **North**

To: **5.630 CITY OF GREEN CORP L**

Scale: **1.00 mile/page**

Control Points	Length	Left	C/L	Right	Length	Control Points
		2.991		2.991		
	<u>0.037</u>	2.954		2.954		
	<u>0.009</u>	2.945		2.945	<u>0.009</u>	
	<u>0.104</u>				<u>0.104</u>	
2.837 BEGIN 4 LANES		2.841		2.841		2.837 BEGIN 4 LANES
2.817 END MEDIAN	<u>0.024</u>	2.817		2.817	<u>0.024</u>	2.817 END MEDIAN
2.805 BEGIN MEDIAN	<u>0.015</u>	2.802		2.802	<u>0.015</u>	2.805 BEGIN MEDIAN
2.802 END ROUNDABOUT						2.802 END ROUNDABOUT
2.786 STEESE RD	<u>0.034</u>	2.768		2.768	<u>0.034</u>	2.786 STEESE RD
2.768 BEGIN ROUNDABOUT						2.768 BEGIN ROUNDABOUT
2.766 END MEDIAN	<u>0.015</u>	2.753		2.753	<u>0.015</u>	2.766 END MEDIAN
2.753 BEGIN MEDIAN	<u>0.027</u>				<u>0.027</u>	2.753 BEGIN MEDIAN
2.722 END 3 LANES		2.726		2.726		2.722 END 3 LANES
	<u>0.083</u>				<u>0.083</u>	
2.643 BEGIN 3 LANES		2.643		2.643		2.643 BEGIN 3 LANES
					<u>0.066</u>	
	<u>0.011</u>	2.577		2.577	<u>0.011</u>	
		2.566		2.566		2.571 WISE RD
	<u>0.067</u>				<u>0.067</u>	
		2.499		2.499		
						2.377 HAWTHORN CT
	<u>0.476</u>					
					<u>0.704</u>	
						2.131 JAQUELYN DR
		2.023				2.023 TRICASO DR

No Passing Zone Log

Ordered by:

Route: **MASSILLON RD**

From: **0.000 CITY OF GREEN CORP LIMIT**

Length: **5.630**

Direction: **North**

To: **5.630 CITY OF GREEN CORP L**

Scale: **1.00 mile/page**

Control Points	Length	Left	C/L	Right	Length	Control Points
3.995 I 77 ENTRANCE RAMP	+ 0.031 <u>0.024</u>	3.972 3.948		3.972 3.948	0.031 <u>0.024</u>	3.983 I 77 EXIT RAMP
3.916 HWY UNDER HWY (I 77)					<u>0.084</u>	3.916 HWY UNDER HWY (I 77)
3.889 HWY UNDER HWY (I 77)						3.889 HWY UNDER HWY (I 77)
3.857 I 77 EXIT RAMP	+ +	3.864		3.864		3.850 END MEDIAN
3.850 END MEDIAN	+ +					3.850 I 77 ENTRANCE RAMP
3.845 SANDY KNOLL DR	+ 0.047				0.047	
3.817 BEGIN MEDIAN	 0.030	3.817		3.817	0.030	3.817 BEGIN MEDIAN
3.784 BEGIN 4 LANES	<u>0.068</u>	3.787		3.787	<u>0.068</u>	3.784 BEGIN 4 LANES
3.708 CORPORATE WOODS CIR	+ 0.021 <u>0.027</u>	3.719 3.698		3.719 3.698	0.021 <u>0.027</u>	3.701 THORN DR
	<u>0.058</u>	3.671		3.671	<u>0.058</u>	
3.591 BOETTLER RD	+ 0.012 0.017	3.613 3.601		3.613 3.601	0.012 0.017	3.586 FRANKS PKWY
	<u>0.071</u>	3.584		3.584	<u>0.071</u>	
3.516 END 3 LANES	<u>0.024</u>	3.513		3.513	<u>0.024</u>	3.516 END 3 LANES
3.481 BEGIN 3 LANES		3.489		3.489	<u>0.017</u>	3.481 BEGIN 3 LANES
3.481 END 4 LANES	0.010 <u>0.014</u>	3.472 3.462		3.472 3.462	0.010 <u>0.014</u>	3.481 END 4 LANES
		3.448		3.448	<u>0.096</u>	
3.341 GRAYBILL RD	+ 0.022 <u>0.034</u> <u>0.015</u>	3.352 3.330		3.352 3.330	0.022 <u>0.034</u> <u>0.015</u>	3.341 GRAYBILL RD
	<u>0.201</u>	3.296 3.281		3.296 3.281	<u>0.015</u>	
					<u>0.201</u>	3.165 BURGESS DR
	<u>0.010</u>	3.080 3.070		3.080 3.070	<u>0.010</u>	
					<u>0.055</u>	
3.003 TOWN PARK BLVD	+ 0.024	3.015		3.015	0.024	3.003 TOWN PARK BLVD

No Passing Zone Log

Ordered by:

Route: **MASSILLON RD**

From: **0.000 CITY OF GREEN CORP LIMIT**

Length: **5.630** Direction: **North**

To: **5.630 CITY OF GREEN CORP L**

Scale: **1.00 mile/page**

Control Points	Length	Left	C/L	Right	Length	Control Points
					<u>0.486</u>	
4.914 LINDAKAY DR +		4.913				
	<u>0.156</u>					
	<u>0.019</u>	4.757				
4.723 Change Speed to: 45	<u>0.030</u>	4.738		4.738	<u>0.030</u>	4.723 Change Speed to: 45
	<u>0.030</u>	4.708		4.708	<u>0.030</u>	
4.678 END MEDIAN		4.678		4.678		4.678 END MEDIAN
	<u>0.050</u>				<u>0.050</u>	
4.631 BEGIN MEDIAN						4.631 BEGIN MEDIAN
4.628 END ROUNDABOUT						4.628 END ROUNDABOUT
4.610 EAST TURKEYFOOT LAKE RD +	<u>0.033</u>	4.628		4.628	<u>0.033</u>	4.610 EAST TURKEYFOOT LAKE RD +
4.595 BEGIN ROUNDABOUT						4.595 BEGIN ROUNDABOUT
4.595 END MEDIAN		4.595		4.595		4.595 END MEDIAN
	<u>0.240</u>				<u>0.240</u>	
4.355 BEGIN MEDIAN						4.355 BEGIN MEDIAN
4.355 END ROUNDABOUT						4.355 END ROUNDABOUT
4.340 STEIN RD +	<u>0.027</u>	4.355		4.355	<u>0.027</u>	4.340 STEIN RD +
4.328 BEGIN ROUNDABOUT						4.328 BEGIN ROUNDABOUT
4.328 END MEDIAN		4.328		4.328		4.328 END MEDIAN
	<u>0.215</u>				<u>0.215</u>	
4.135 Change Speed to: 40						4.135 Change Speed to: 40
4.113 BEGIN MEDIAN						4.113 BEGIN MEDIAN
4.113 END ROUNDABOUT						4.113 END ROUNDABOUT
4.098 RABER RD +	<u>0.029</u>	4.113		4.113	<u>0.029</u>	4.098 RABER RD +
4.084 BEGIN ROUNDABOUT						4.084 BEGIN ROUNDABOUT
4.084 END MEDIAN		4.084		4.084		4.084 END MEDIAN
	<u>0.050</u>				<u>0.050</u>	
	<u>0.011</u>	4.034		4.034	<u>0.011</u>	
	<u>0.020</u>	4.023		4.023	<u>0.020</u>	
4.003 BEGIN MEDIAN		4.003		4.003		4.003 BEGIN MEDIAN

No Passing Zone Log

Ordered by:





Route: **MASSILLON RD**

From: **0.000 CITY OF GREEN CORP LIMIT**






















Length: **5.630** Direction: **North**

To: **5.630 CITY OF GREEN CORP L**

Scale: **1.00 mile/page**

Control Points	Length	Left	C/L	Right	Length	Control Points
5.630 CITY OF GREEN CORP LIMIT 		5.630		5.630		5.630 CITY OF GREEN CORP LIMIT 
	<u>0.080</u>	5.550			<u>0.181</u>	5.550 FAR VIEW RD 
	<u>0.101</u>			5.449		
		5.356			<u>0.225</u>	
				5.224		
	<u>0.443</u>					5.054 BERNA RD 

No-Passing Graphical Report Index

Image	Description
	Corporation Limit
	County Boundary
	MAINTENANCE BOUNDARY
	Township Boundary
	State Boundary
	Bridge (Hwy Over Railroad)
	1-lane Bridge
	Bridge (Hwy Over Hwy)
	Bridge
	Cul De Sac
	Road End
	Hwy Under Railroad
	Hwy Under Hwy
	Intersection
	Miscellaneous
	Railroad
	School Zone
	1-lane Tunnel
	Tunnel
	Passing Zone
	NoPassing Zone