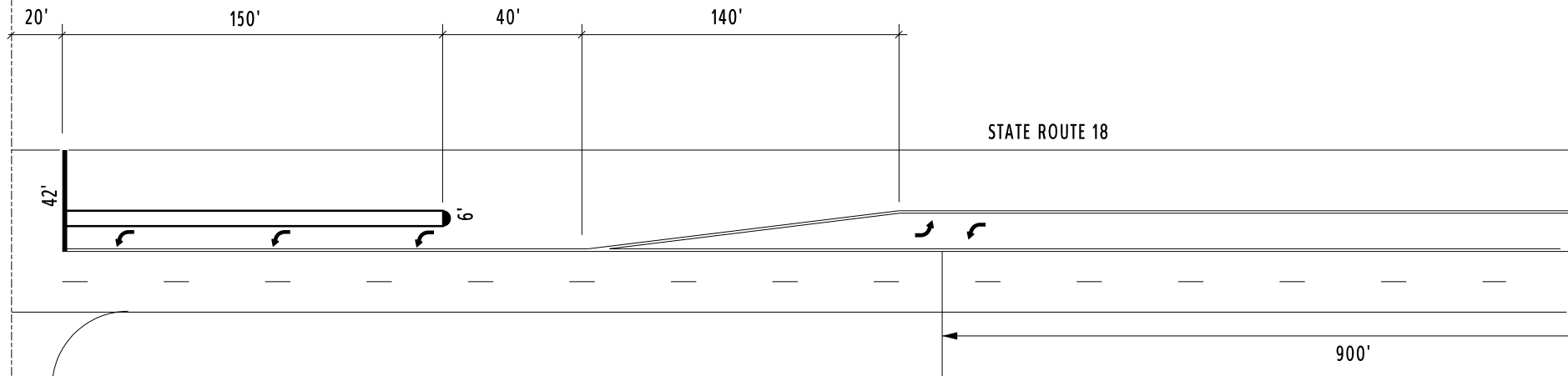




COUNTY:	SUMMIT	
LOCATION:	SR 18 @ MEDINA LINE RD.	
S.L.M.:	0.00	
24" STOP LINE:	42	L.F.
12" CROSSWALK LINE:		L.F.
DOTTED LINE:		L.F.
8" CHANNELIZING LINE:	300	L.F.
12" CHANNELIZING LINE:		L.F.
24" TRANSVERSE LINE (WT):		L.F.
24" TRANSVERSE LINE (YW):		L.F.
SYMBOL:	5 - LEFT ARROWS	
	14 SF - ISLAND MARKING	

MEDINA LINE RD.

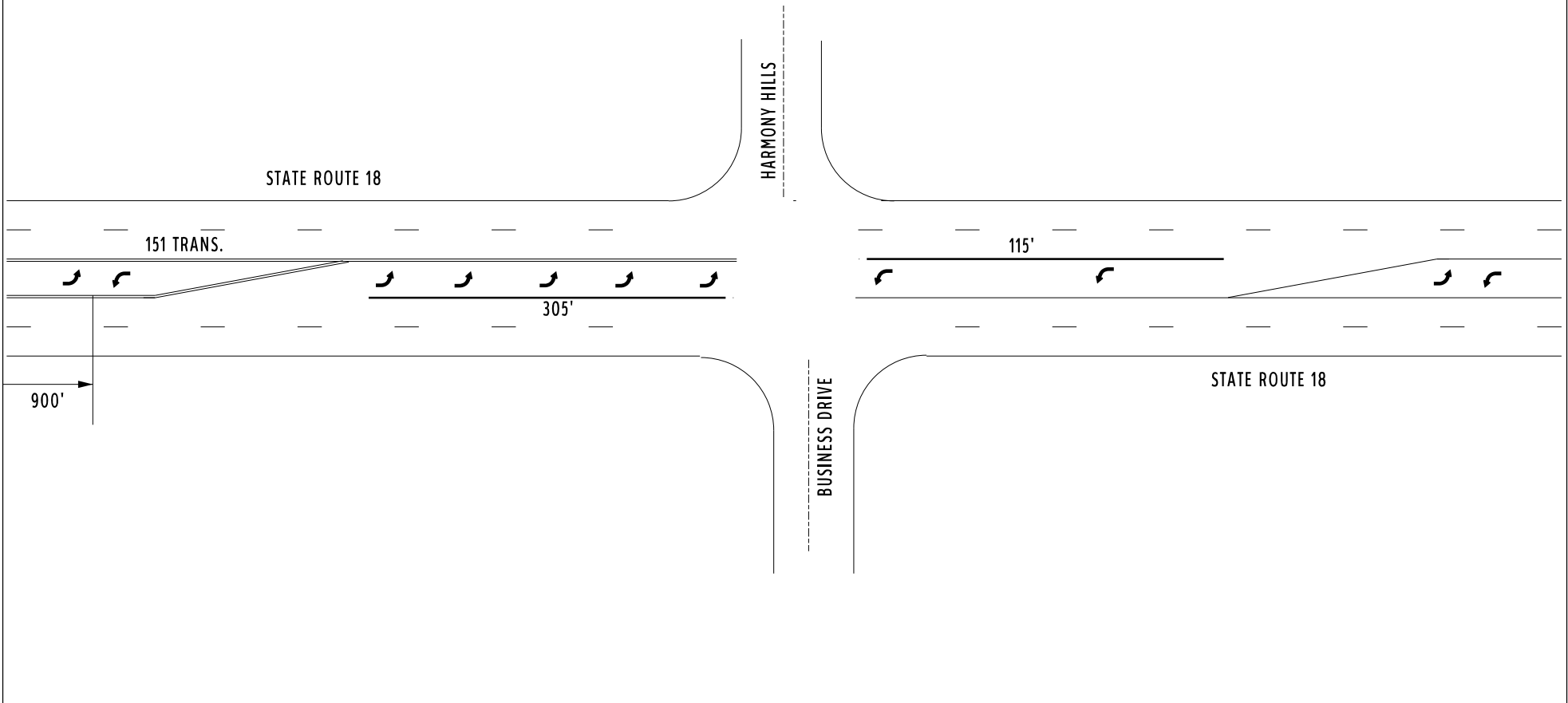


MEDINA COUNTY

SUMMIT COUNTY



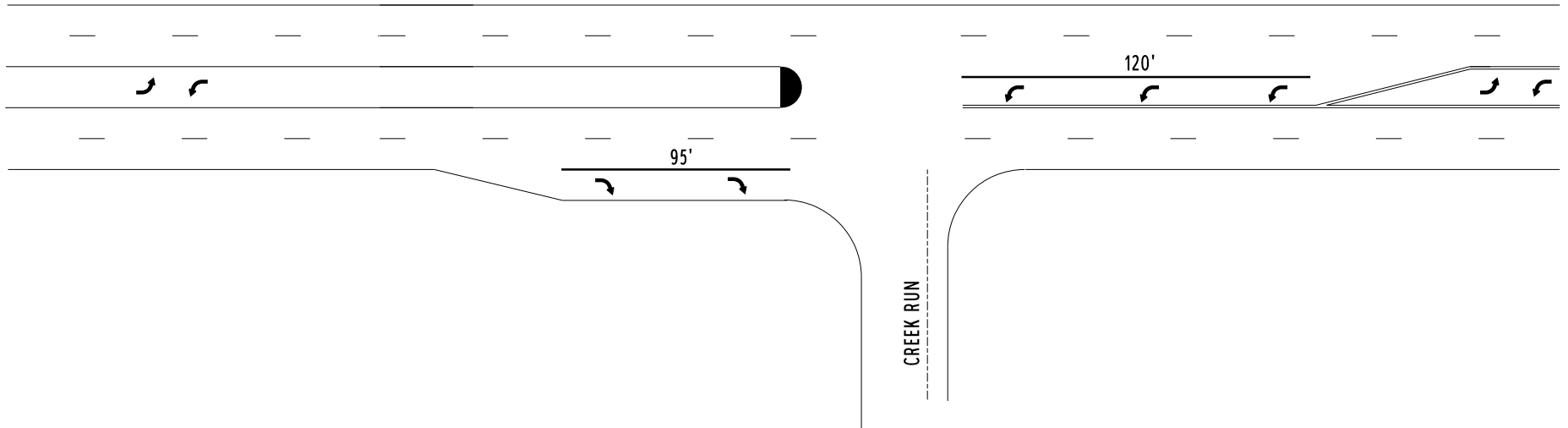
COUNTY:	SUMMIT
LOCATION:	SR 18 @ HARMONY HILLS RD.
S.L.M.:	0.340
24" STOP LINE:	L.F.
12" CROSSWALK LINE:	L.F.
DOTTED LINE:	L.F.
8" CHANNELIZING LINE:	420 L.F.
12" CHANNELIZING LINE:	L.F.
24" TRANSVERSE LINE (WT):	L.F.
24" TRANSVERSE LINE (YW):	L.F.
SYMBOL:	11 - LEFT ARROWS





COUNTY:	SUMMIT	
LOCATION:	SR 18 @ CREEKRUN DR.	
S.L.M.:	0.60	
24" STOP LINE:	L.F.	
12" CROSSWALK LINE:	L.F.	
DOTTED LINE:	L.F.	
8" CHANNELIZING LINE:	215	L.F.
12" CHANNELIZING LINE:	L.F.	
24" TRANSVERSE LINE (WT):	L.F.	
24" TRANSVERSE LINE (YW):	L.F.	
SYMBOL:	7 - LEFT ARROWS	
	2 - RIGHT ARROWS	
	57 S.F. - ISLAND MARKING	

STATE ROUTE 18



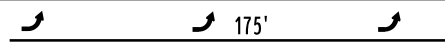


COUNTY:	SUMMIT
LOCATION:	SR 18 @ HAMETOWN RD.
S.L.M.:	0.864
24" STOP LINE:	L.F.
12" CROSSWALK LINE:	L.F.
DOTTED LINE:	L.F.
8" CHANNELIZING LINE:	175 L.F.
12" CHANNELIZING LINE:	L.F.
24" TRANSVERSE LINE (WT):	L.F.
24" TRANSVERSE LINE (YW):	L.F.
SYMBOL:	5 - LEFT ARROWS
	57 SF - ISLAND MAKRING

STATE ROUTE 18

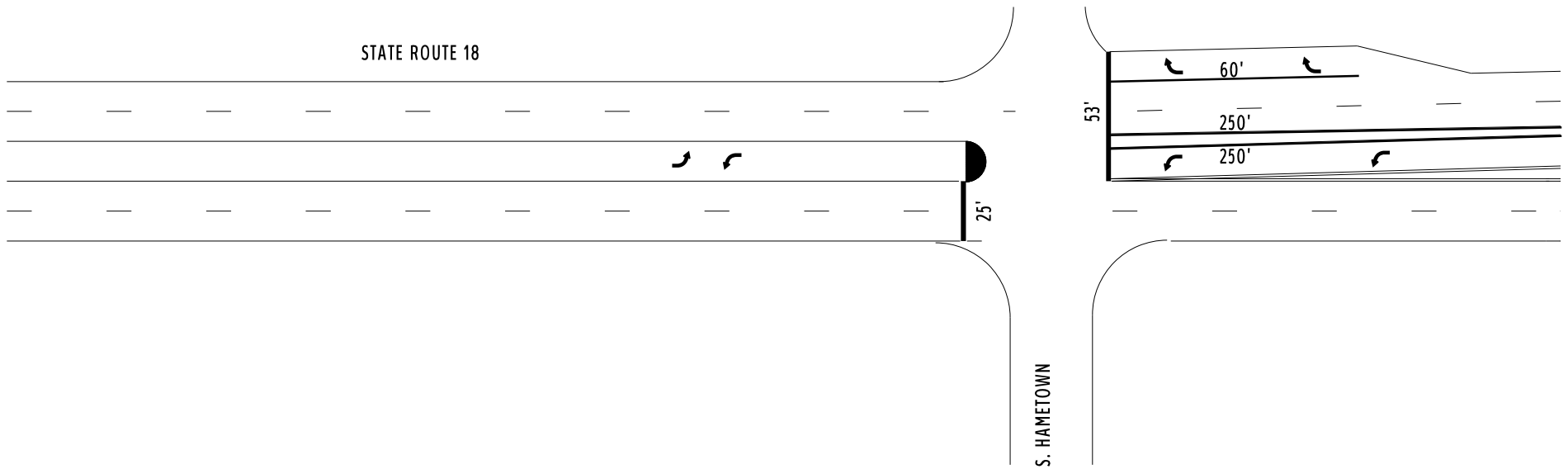
N. HAMETOWN

175'





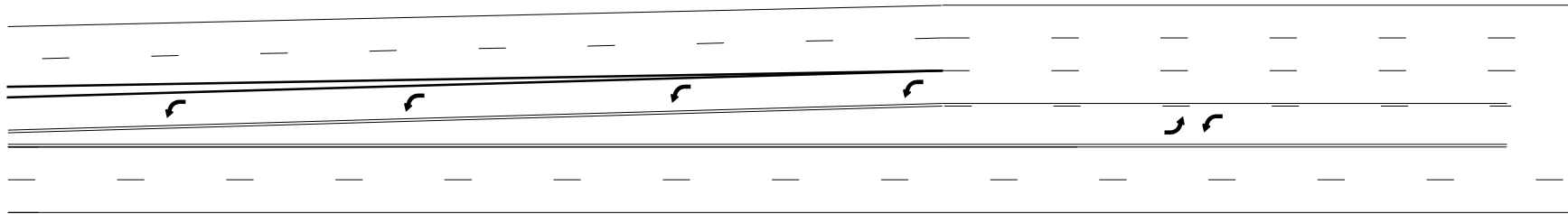
COUNTY:	SUMMIT	
LOCATION:	SR 18 @ S. HAMETOWN RD.	
S.L.M.:	1.005	
24" STOP LINE:	78	L.F.
12" CROSSWALK LINE:		L.F.
DOTTED LINE:		L.F.
8" CHANNELIZING LINE:		L.F.
12" CHANNELIZING LINE:	560	L.F.
24" TRANSVERSE LINE (WT):		L.F.
24" TRANSVERSE LINE (YW):		L.F.
SYMBOL:	4 - LEFT ARROWS	
	2 - RIGHT ARROWS	
	57 SF - ISLAND MARKING	





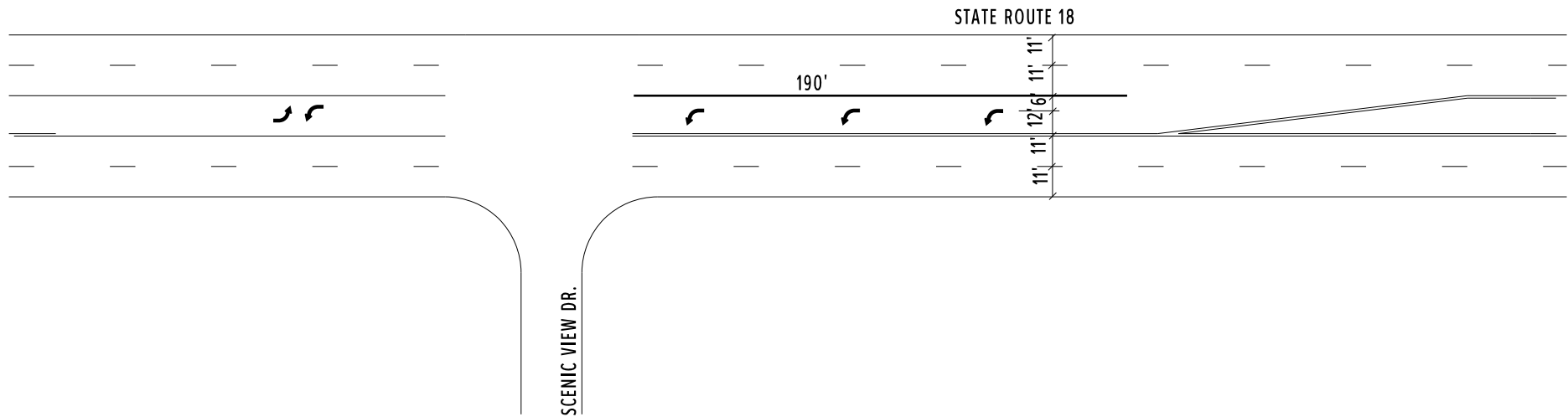
COUNTY:	SUMMIT
LOCATION:	SR 18 @ S. HAMETOWN RD.
S.L.M.:	1.100
24" STOP LINE:	L.F.
12" CROSSWALK LINE:	L.F.
DOTTED LINE:	L.F.
8" CHANNELIZING LINE:	L.F.
12" CHANNELIZING LINE:	340 L.F.
24" TRANSVERSE LINE (WT):	L.F.
24" TRANSVERSE LINE (YW):	L.F.
SYMBOL:	6 - LEFT ARROWS

STREET NAME: SR 18



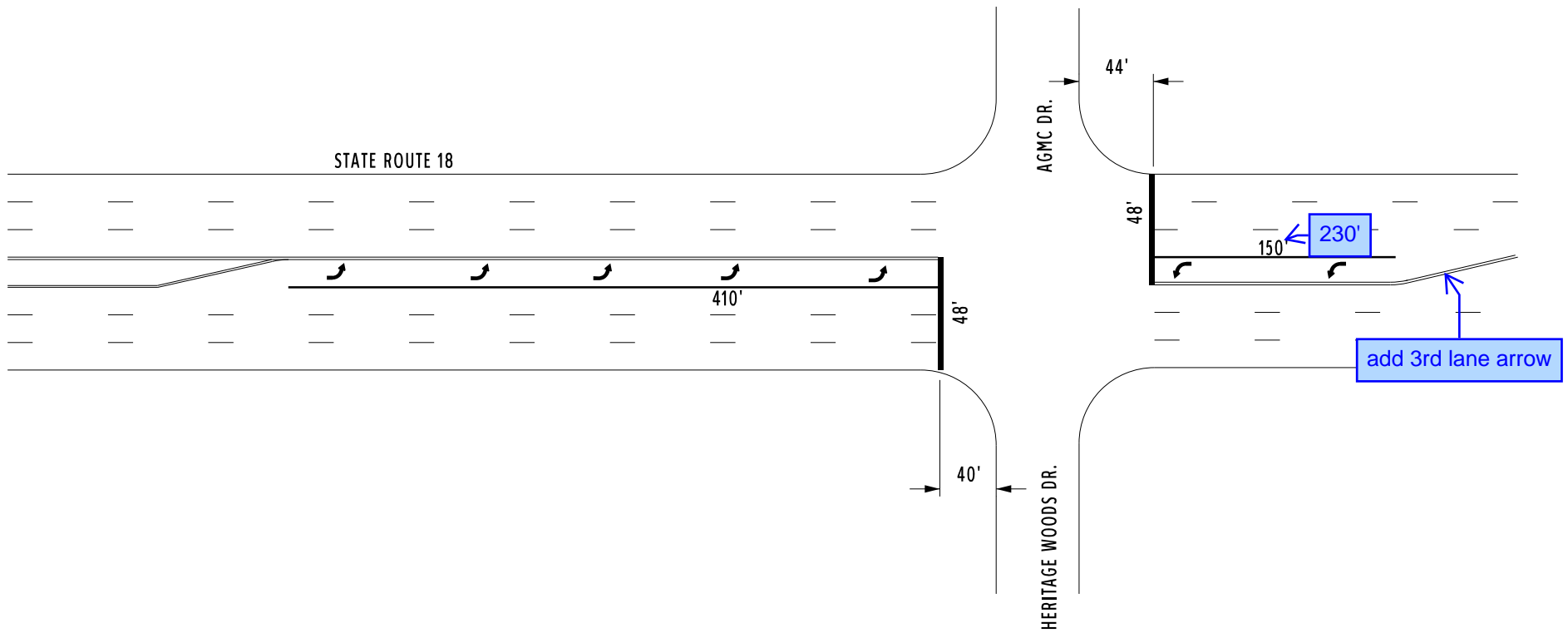


COUNTY:	SUMMIT
LOCATION:	SR 18 @ SCENIC VIEW DR.
S.L.M.:	1.19
24" STOP LINE:	L.F.
12" CROSSWALK LINE:	L.F.
DOTTED LINE:	L.F.
8" CHANNELIZING LINE:	L.F.
12" CHANNELIZING LINE:	195 L.F.
24" TRANSVERSE LINE (WT):	L.F.
24" TRANSVERSE LINE (YW):	L.F.
SYMBOL:	5 - LEFT ARROWS



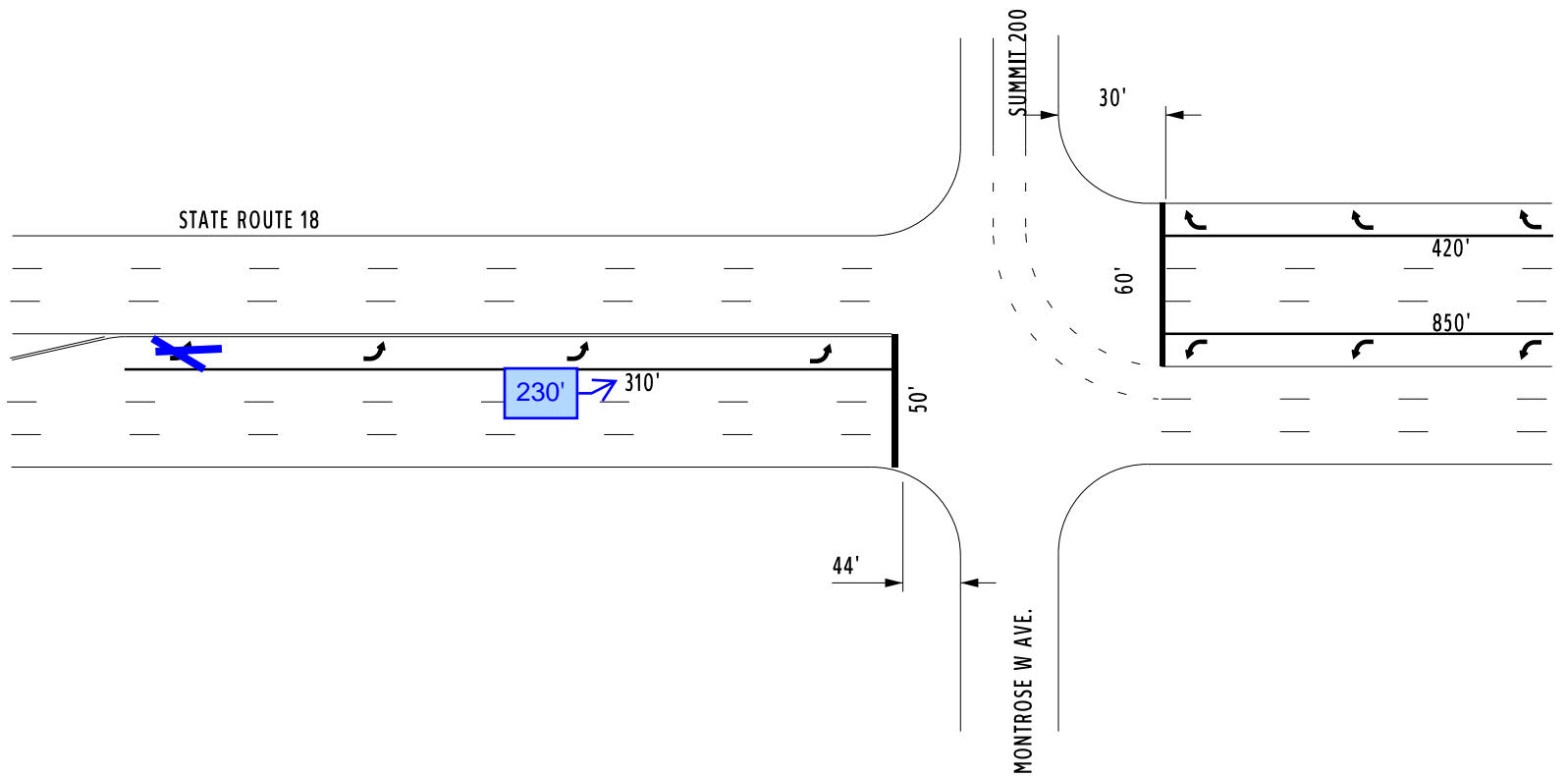


COUNTY:	SUMMIT	
LOCATION:	SR 18 @ HERITAGE WOODS DR.	
S.L.M.:	1.42	
24" STOP LINE:	96	L.F.
12" CROSSWALK LINE:		L.F.
DOTTED LINE:		L.F.
8" CHANNELIZING LINE:		L.F.
12" CHANNELIZING LINE:	560	L.F.
24" TRANSVERSE LINE (WT):		L.F.
24" TRANSVERSE LINE (YW):		L.F.
SYMBOL:	7 - LEFT ARROWS	





COUNTY:	SUMMIT	
LOCATION:	SR 18 @ MONTROSE W AVE.	
S.L.M.:	1.55	
24" STOP LINE:	110	L.F.
12" CROSSWALK LINE:		L.F.
DOTTED LINE:	225	L.F.
8" CHANNELIZING LINE:		L.F.
12" CHANNELIZING LINE:	1280	L.F.
24" TRANSVERSE LINE (WT):		L.F.
24" TRANSVERSE LINE (YW):		L.F.
SYMBOL:	7 - LEFT ARROWS	
	3 - RIGHT ARROWS	





COUNTY:	SUMMIT
LOCATION:	SR 18 @ IR 77 SB RAMPS
S.L.M.:	1.67
24" STOP LINE:	L.F.
12" CROSSWALK LINE:	L.F.
DOTTED LINE:	520 L.F.
8" CHANNELIZING LINE:	L.F.
12" CHANNELIZING LINE:	220 L.F.
24" TRANSVERSE LINE (WT):	L.F.
24" TRANSVERSE LINE (YW):	L.F.
SYMBOL:	7 - LEFT ARROWS
	2 - RIGHT ARROWS

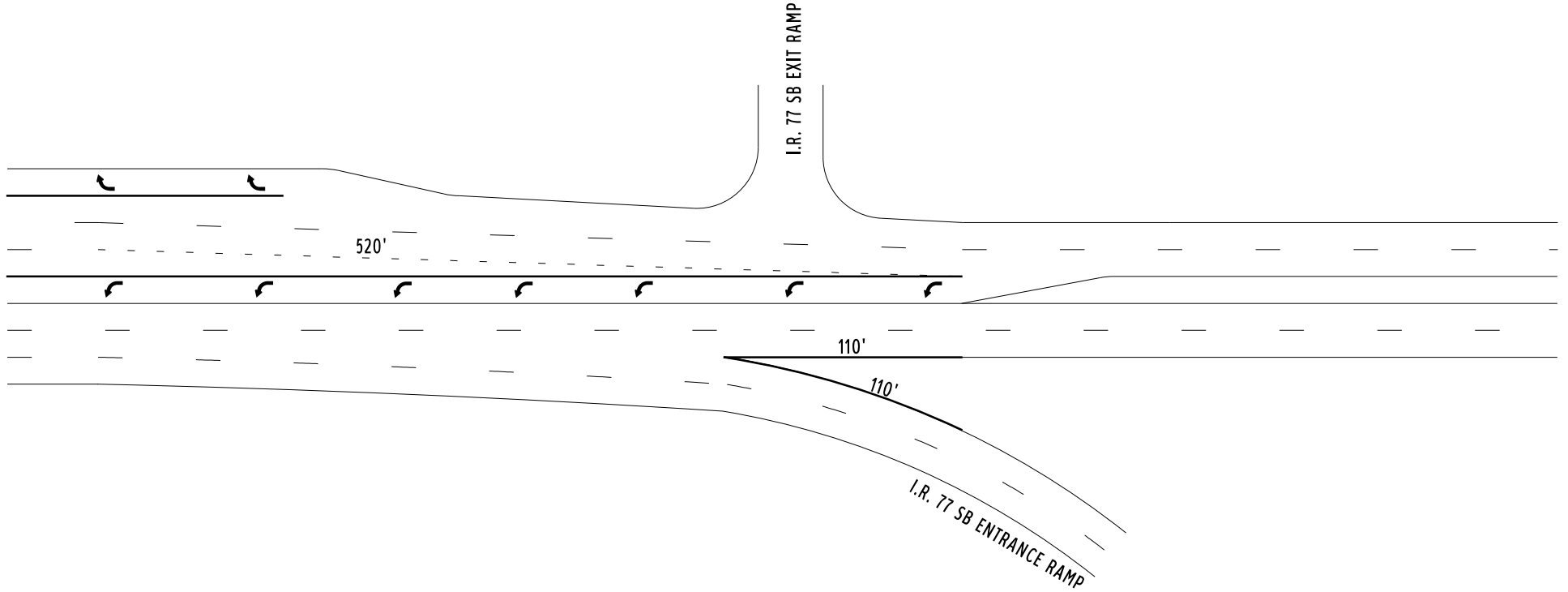
I.R. 77 SB EXIT RAMP

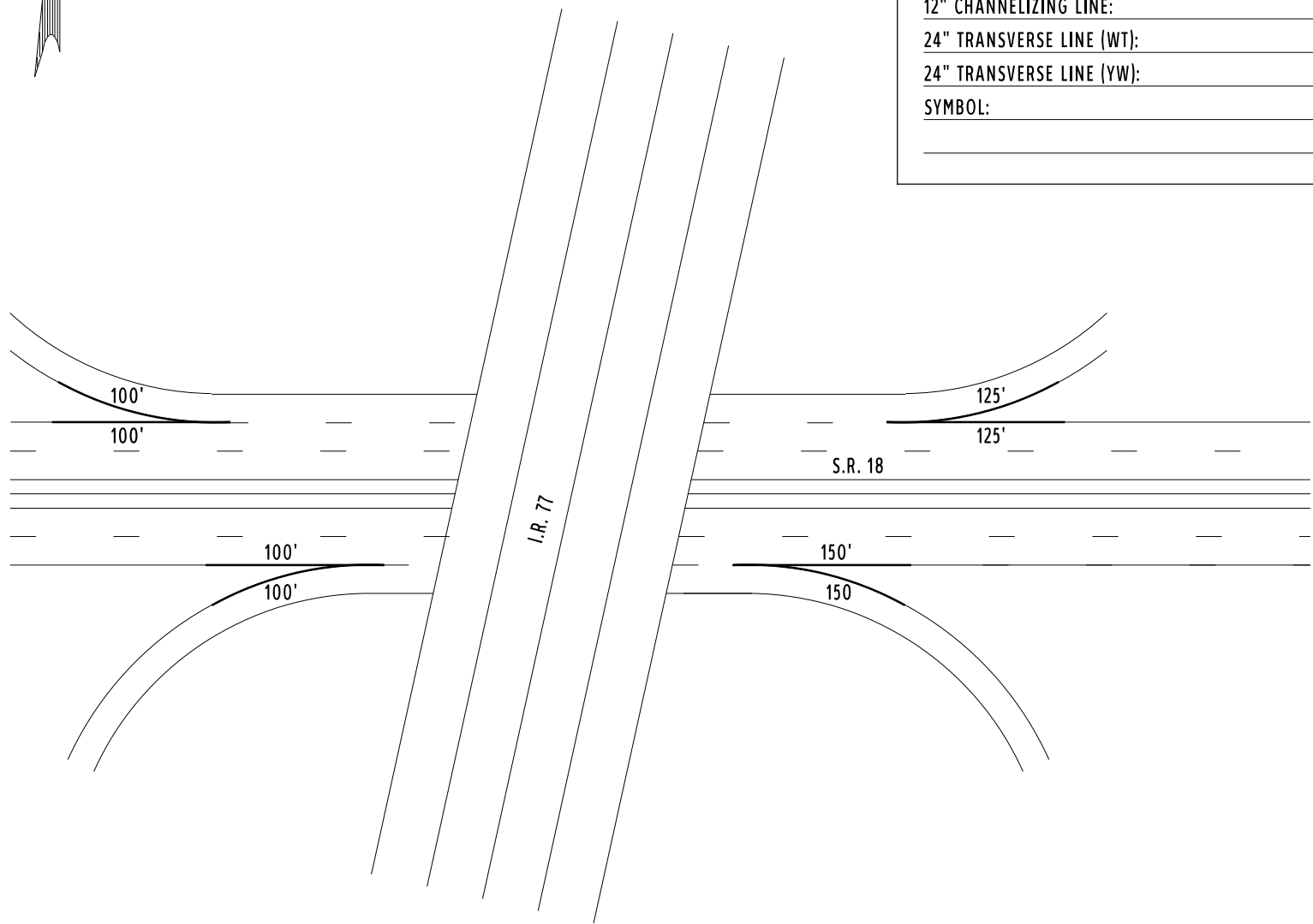
520'

110'

110'

I.R. 77 SB ENTRANCE RAMP

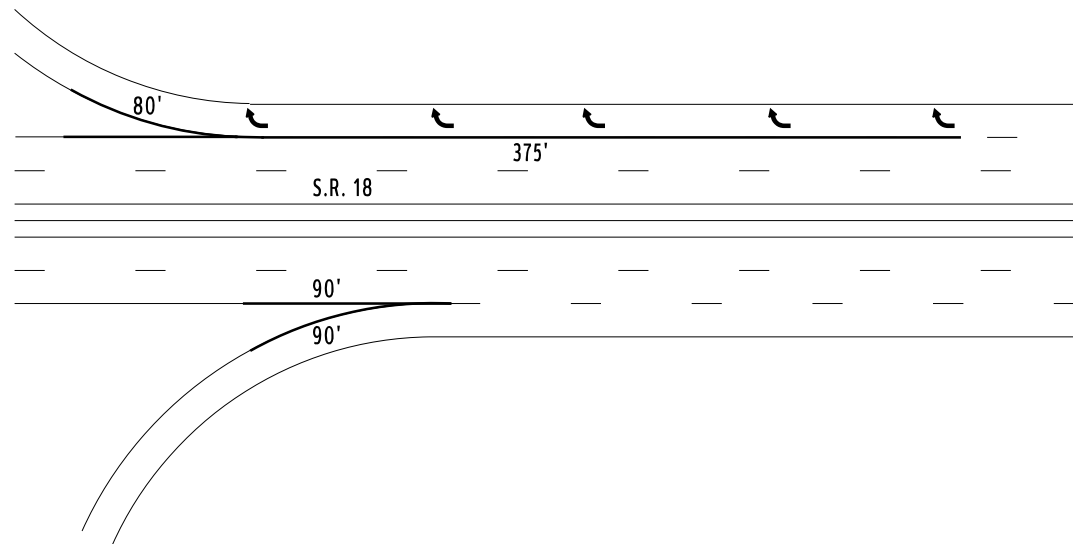




COUNTY:	SUMMIT
LOCATION:	SR 18 @ I.R. 77 UNDERPASS
S.L.M.:	1.88
24" STOP LINE:	L.F.
12" CROSSWALK LINE:	L.F.
DOTTED LINE:	L.F.
8" CHANNELIZING LINE:	L.F.
12" CHANNELIZING LINE:	950 L.F.
24" TRANSVERSE LINE (WT):	L.F.
24" TRANSVERSE LINE (YW):	L.F.
SYMBOL:	

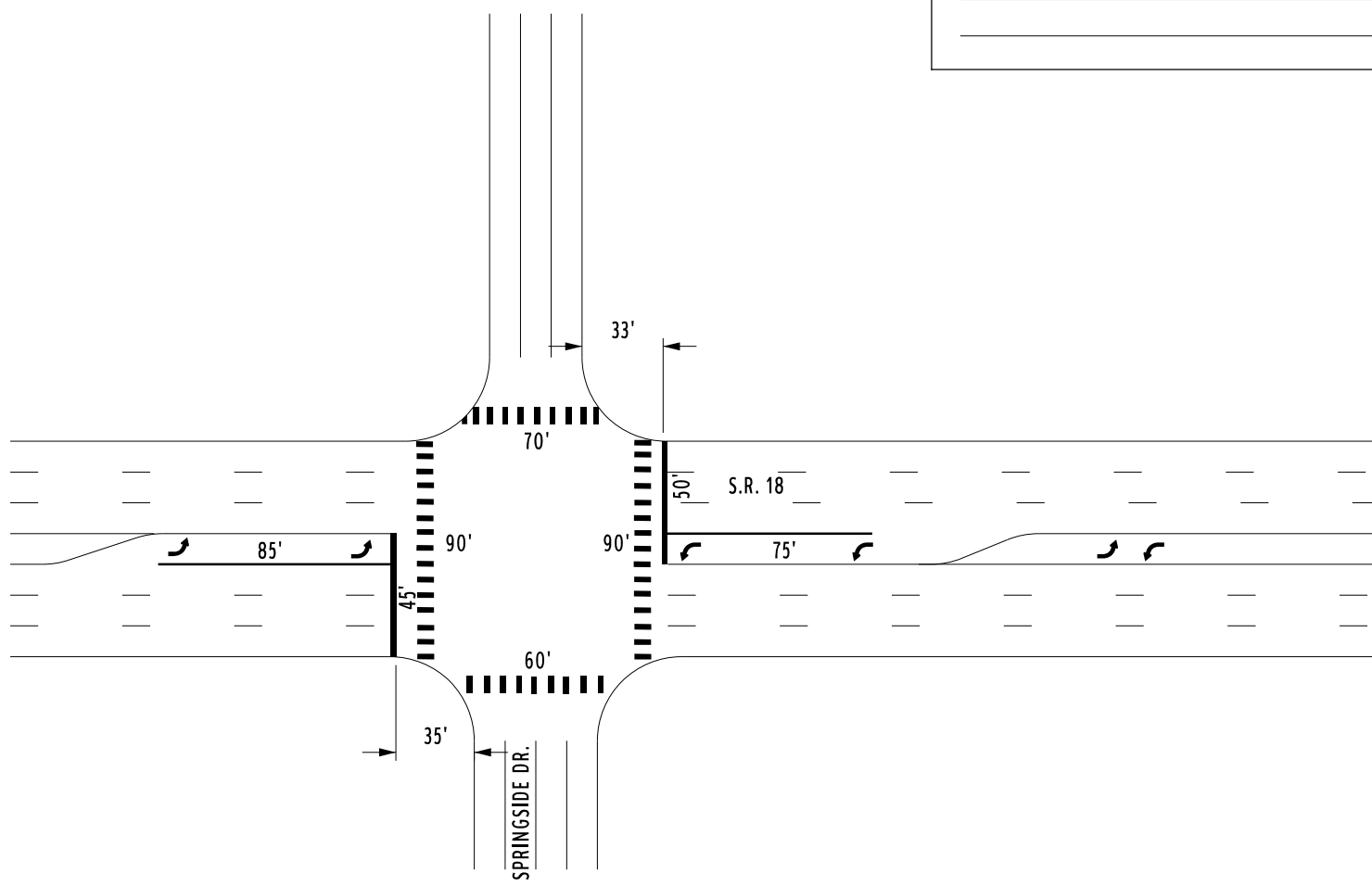


COUNTY:	SUMMIT	
LOCATION:	SR 18 @ I.R. 77 NB RAMPS	
S.L.M.:	2.09	
24" STOP LINE:	L.F.	
12" CROSSWALK LINE:	L.F.	
DOTTED LINE:	L.F.	
8" CHANNELIZING LINE:	L.F.	
12" CHANNELIZING LINE:	635	L.F.
24" TRANSVERSE LINE (WT):	L.F.	
24" TRANSVERSE LINE (YW):	L.F.	
SYMBOL:	5 - RIGHT ARROWS	



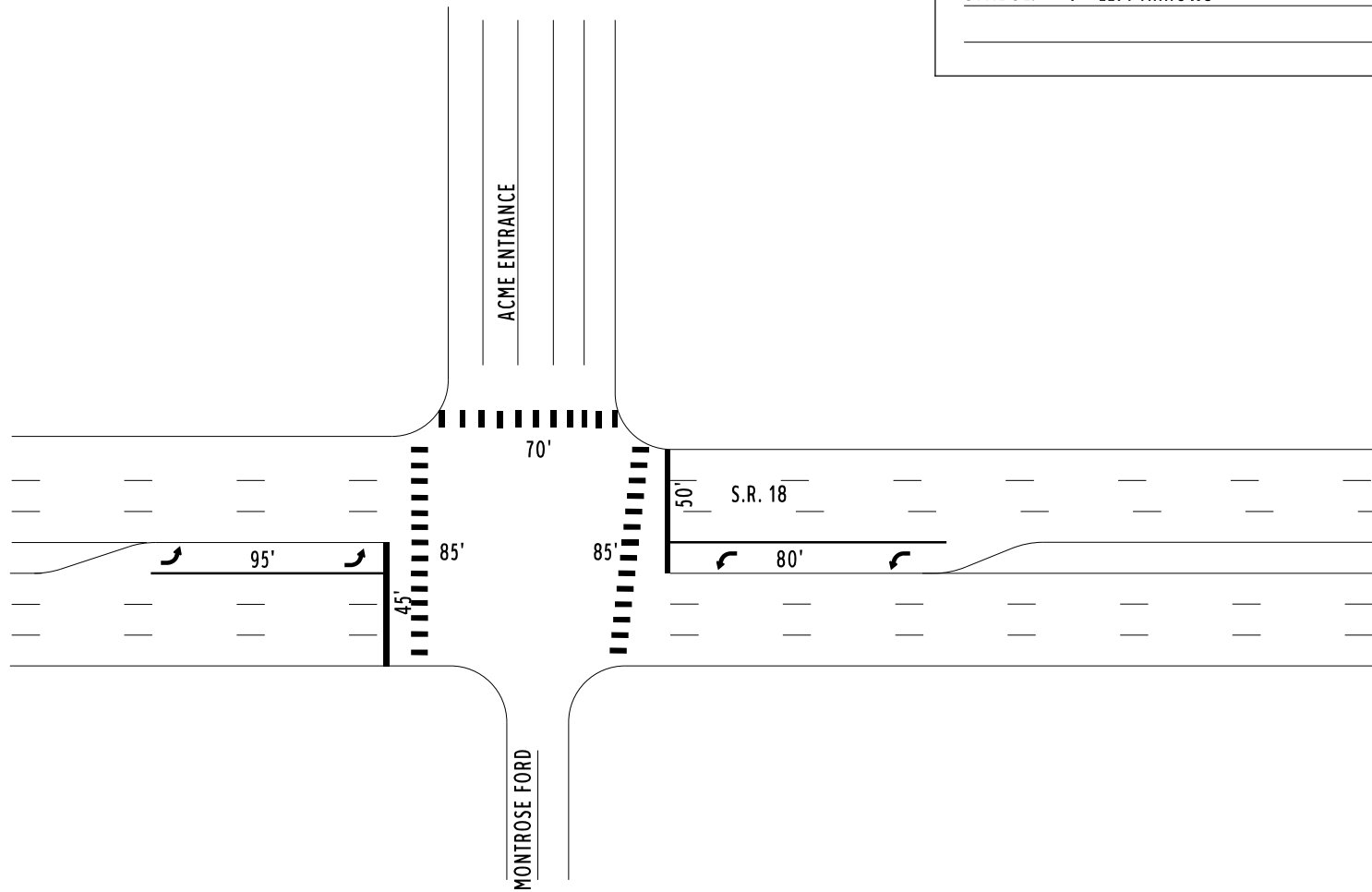


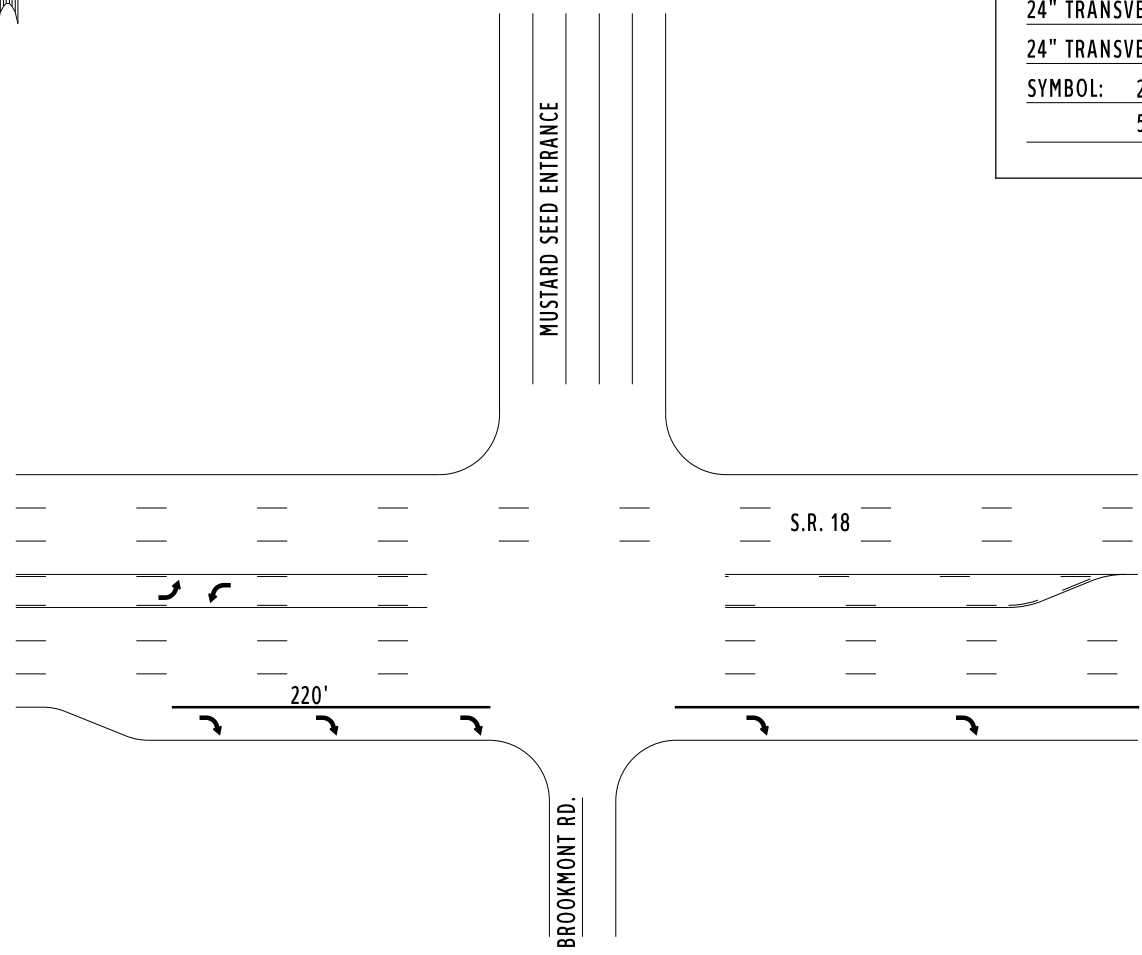
COUNTY:	SUMMIT	
LOCATION:	SR 18 @ SPRINGSIDE DR.	
S.L.M.:	2.20	
24" STOP LINE:	95	L.F.
24" CROSSWALK LINE:	293	L.F.
DOTTED LINE:		L.F.
8" CHANNELIZING LINE:		L.F.
12" CHANNELIZING LINE:	160	L.F.
24" TRANSVERSE LINE (WT):		L.F.
24" TRANSVERSE LINE (YW):		L.F.
SYMBOL:	6 - LEFT ARROWS	





COUNTY:	SUMMIT	
LOCATION:	SR 18 @ ACME ENTRANCE	
S.L.M.:	2.35	
24" STOP LINE:	95	L.F.
24" CROSSWALK LINE:	234	L.F.
DOTTED LINE:		L.F.
8" CHANNELIZING LINE:		L.F.
12" CHANNELIZING LINE:	175	L.F.
24" TRANSVERSE LINE (WT):		L.F.
24" TRANSVERSE LINE (YW):		L.F.
SYMBOL:	4 - LEFT ARROWS	





COUNTY:	SUMMIT
LOCATION:	SR 18 @ MUSTARD SEED ENTRANCE
S.L.M.:	2.49
24" STOP LINE:	L.F.
12" CROSSWALK LINE:	L.F.
DOTTED LINE:	L.F.
8" CHANNELIZING LINE:	L.F.
12" CHANNELIZING LINE:	220 L.F.
24" TRANSVERSE LINE (WT):	L.F.
24" TRANSVERSE LINE (YW):	L.F.
SYMBOL:	2 - LEFT ARROWS
	5 - RIGHT ARROWS



COUNTY:	SUMMIT	
LOCATION:	SR 18 @ CLEVELAND MASSILLON RD.	
S.L.M.:	2.60	
24" STOP LINE:	100	L.F.
24" CROSSWALK LINE:	396	L.F.
DOTTED LINE:	650	L.F.
8" CHANNELIZING LINE:		L.F.
12" CHANNELIZING LINE:	855	L.F.
24" TRANSVERSE LINE (WT):		L.F.
24" TRANSVERSE LINE (YW):		L.F.
SYMBOL:	6 - LEFT ARROWS	
	3 - RIGHT ARROWS	

