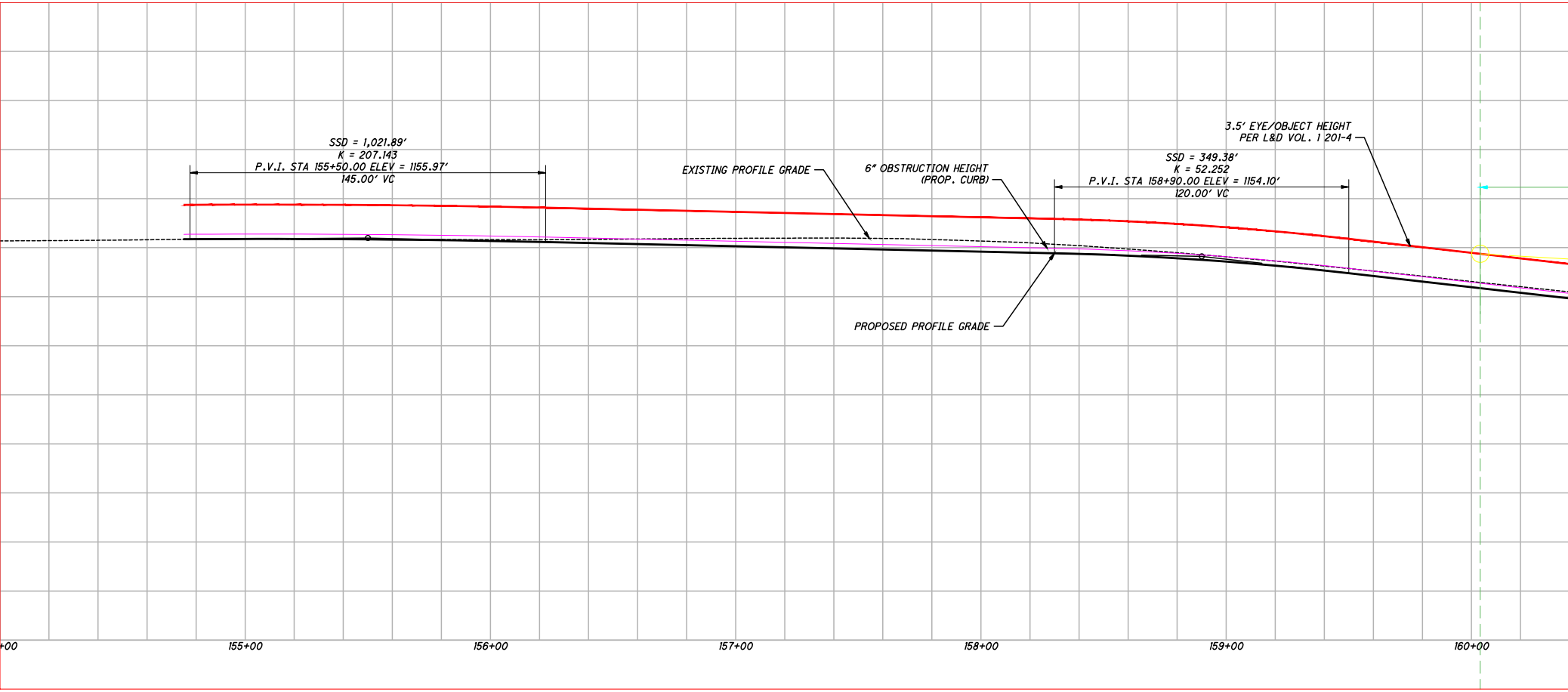
SSD = 1,021.89'
K = 207.143
P.V.I. STA 155+50.00 ELEV = 1155.97'
145.00' VC
EXISTING PROFILE GRADE
6" OBSTRUCTION HEIGHT
(PROP. CURB)
SSD = 349.38'
K = 52.252
P.V.I. STA 158+90.00 ELEV = 1154.10'
120.00' VC
3.5' EYE/OBJECT HEIGHT
PER L&D VOL. 1 201-4
PROPOSED PROFILE GRADE
+00
155+00
156+00
157+00
158+00
159+00
160+00

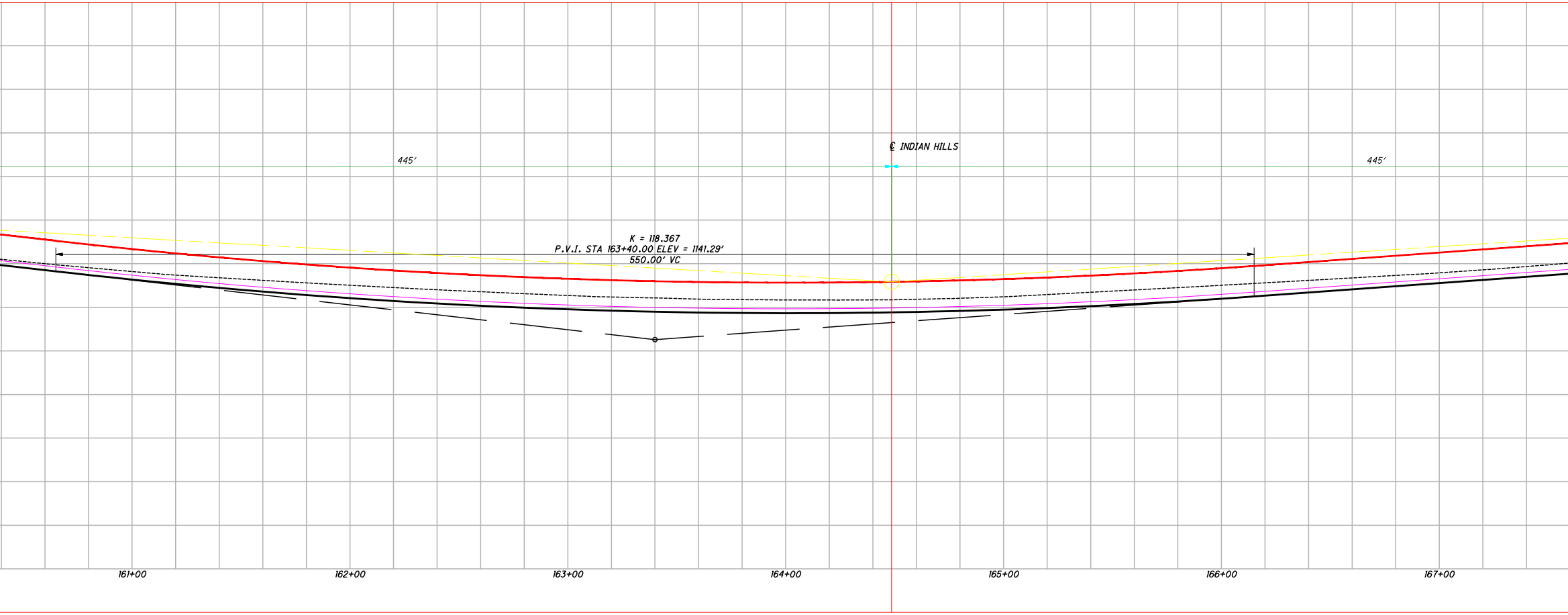
℄ INDIAN HILLS
445′
445′
K = 118.367
P.V.I. STA 163+40.00 ELEV = 1141.29′
550.00′ VC
161+00
162+00
163+00
164+00
165+00
166+00
167+00

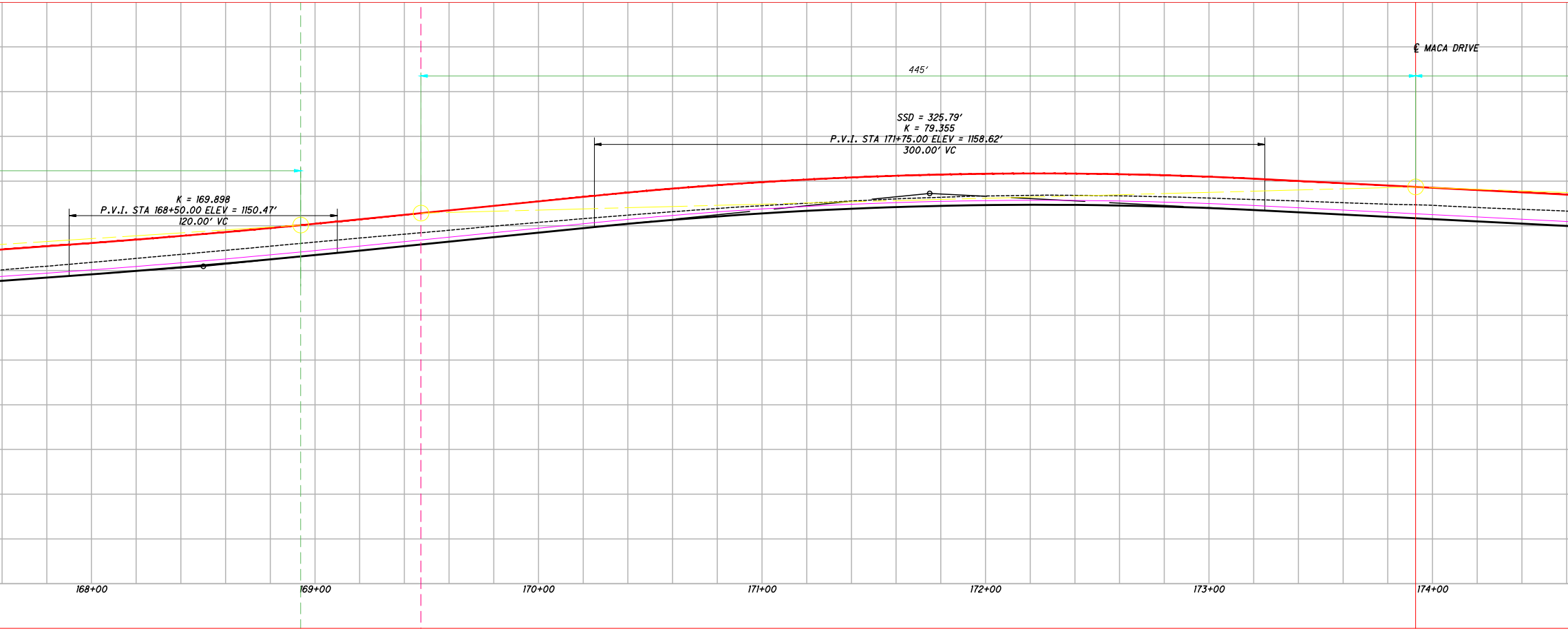
℄ MACA DRIVE
445'
SSD = 325.79'
K = 79.355
P.V.I. STA 171+75.00 ELEV = 1158.62'
300.00' VC
K = 169.898
P.V.I. STA 168+50.00 ELEV = 1150.47'
120.00' VC
168+00
169+00
170+00
171+00
172+00
173+00
174+00

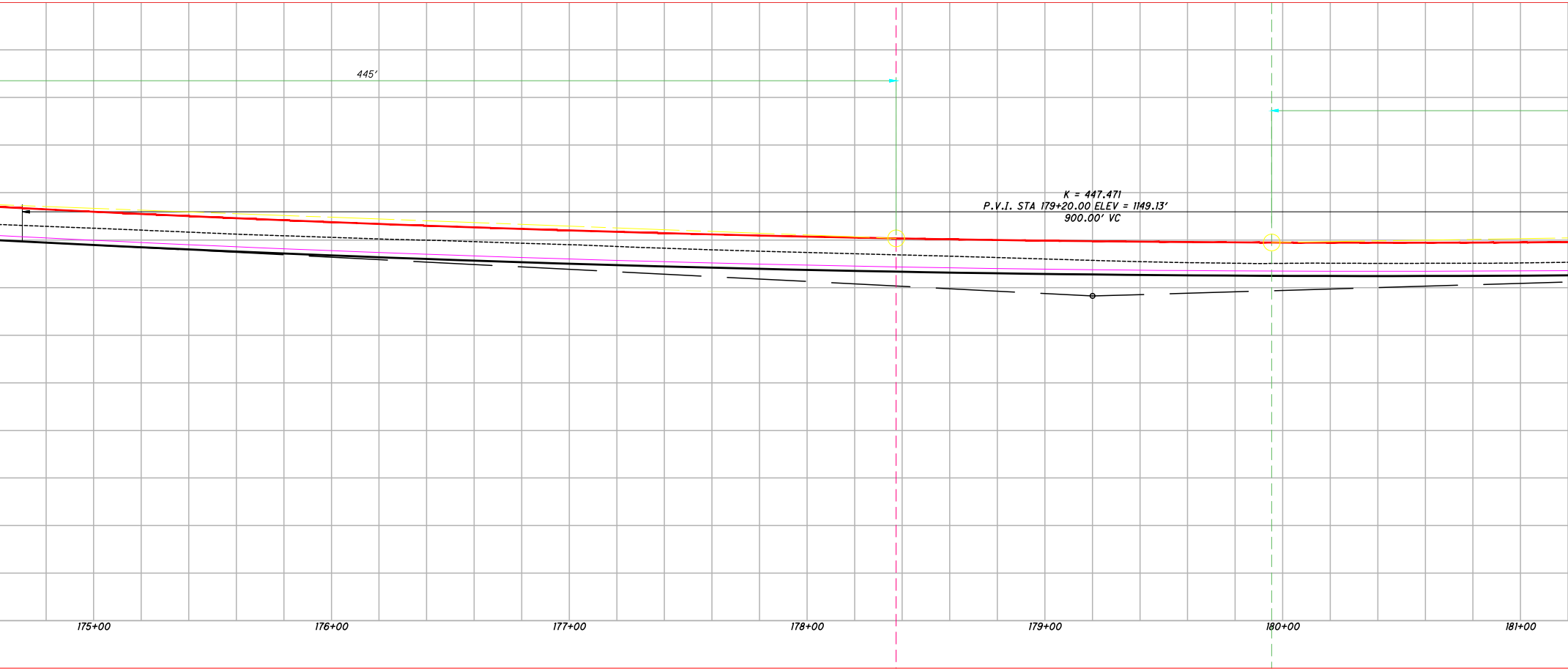
445'
K = 447.471
P.V.I. STA 179+20.00 ELEV = 1149.13'
900.00' VC
175+00
176+00
177+00
178+00
179+00
180+00
181+00

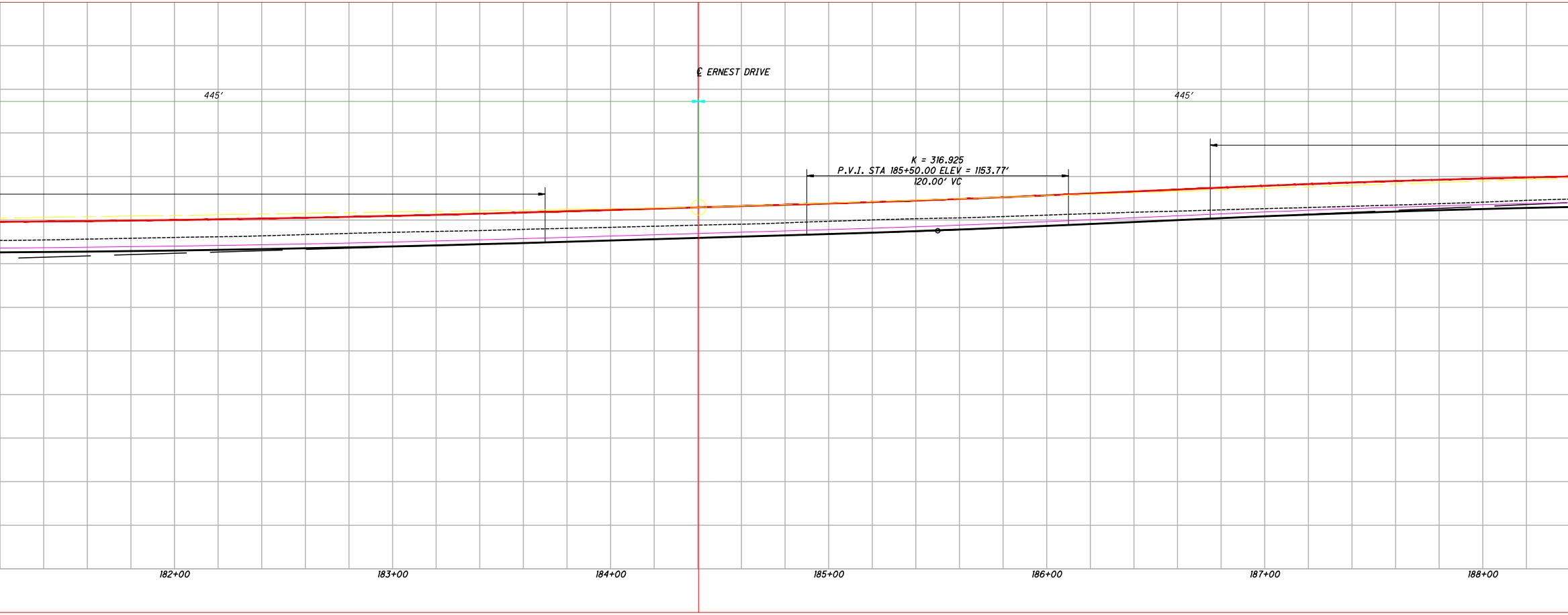

℄ ERNEST DRIVE
445'
445'
K = 316.925
P.V.I. STA 185+50.00 ELEV = 1153.77'
120.00' VC
182+00
183+00
184+00
185+00
186+00
187+00
188+00

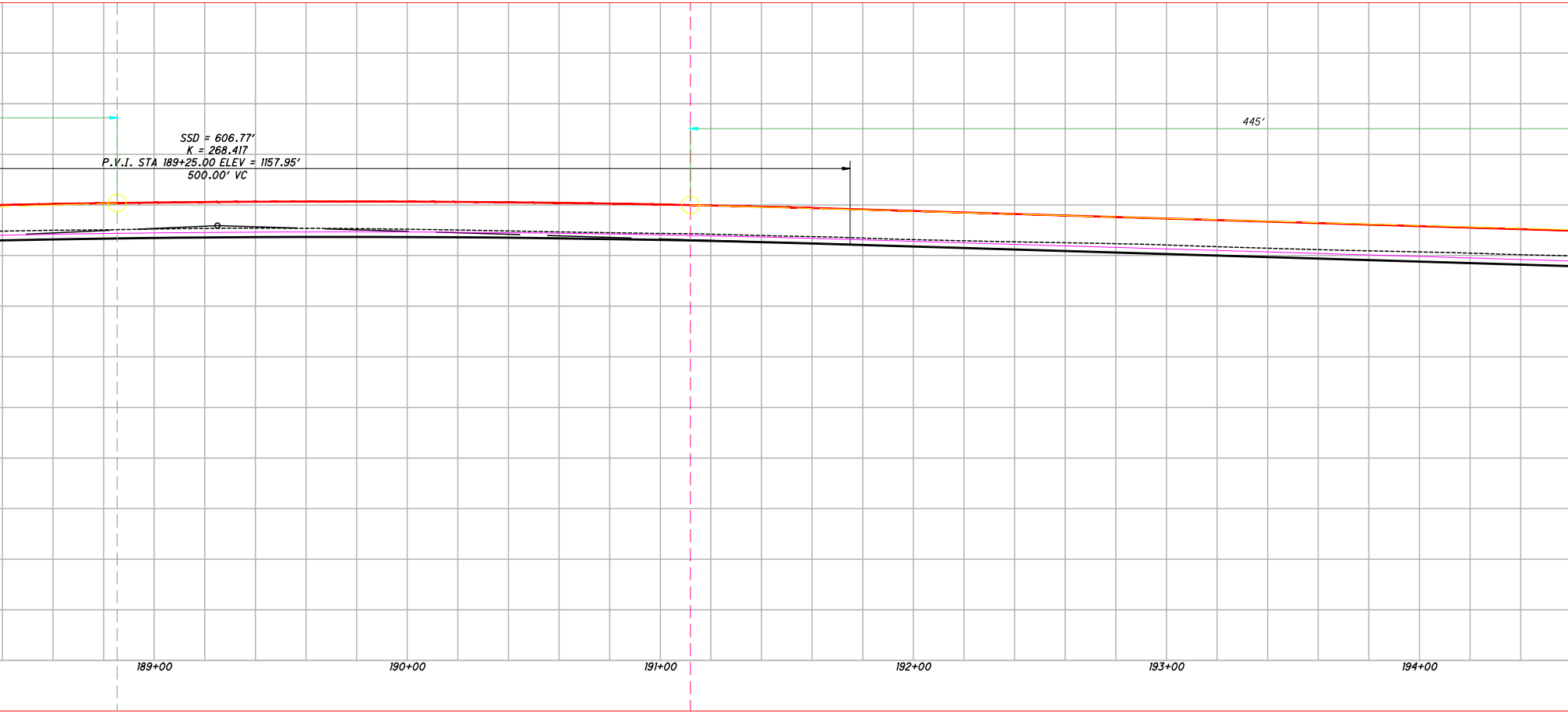
SSD = 606.77'
K = 268.417
P.V.I. STA 189+25.00 ELEV = 1157.95'
500.00' VC
445'
189+00
190+00
191+00
192+00
193+00
194+00

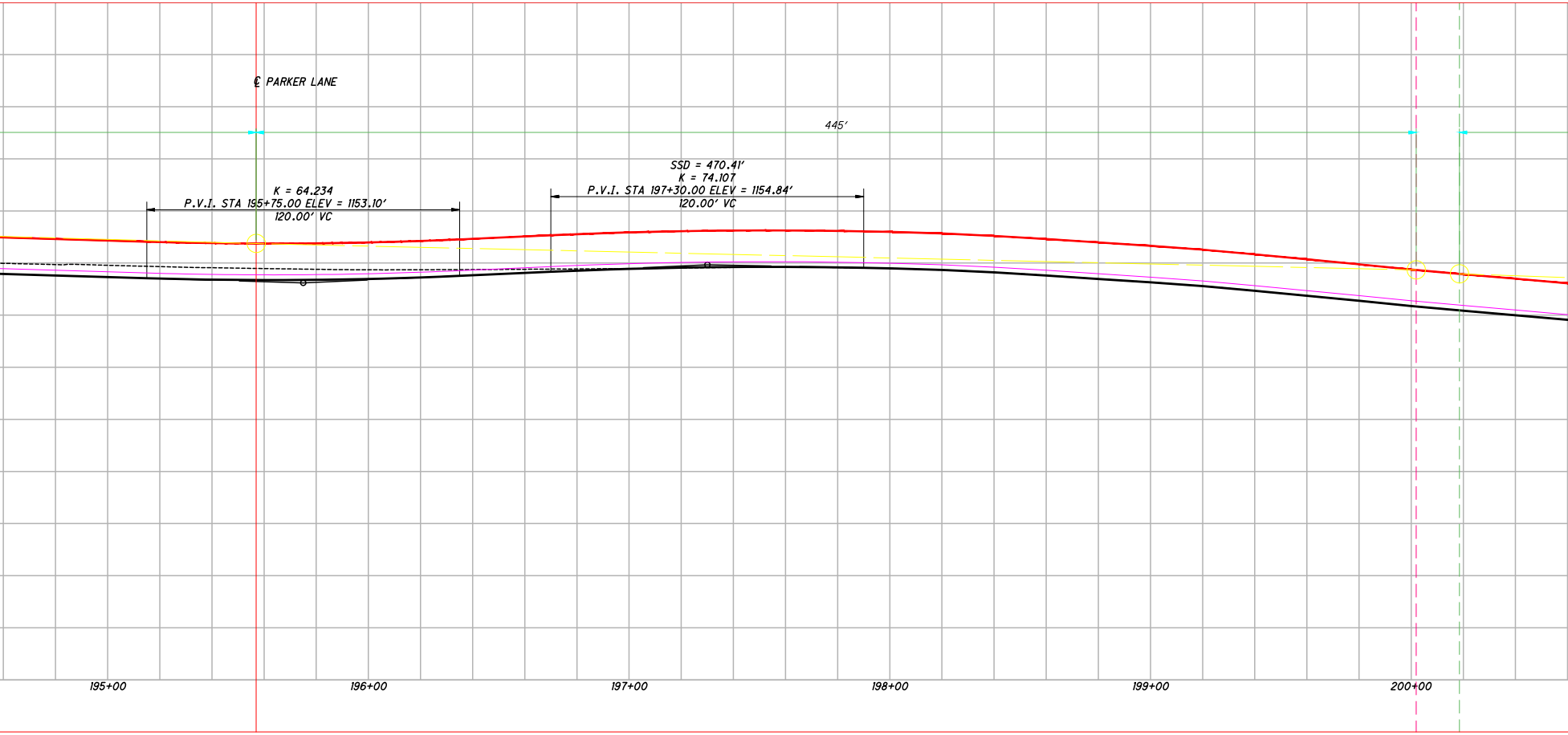
℄ PARKER LANE
445'
SSD = 470.41'
K = 74.107
P.V.I. STA 197+30.00 ELEV = 1154.84'
120.00' VC
K = 64.234
P.V.I. STA 195+75.00 ELEV = 1153.10'
120.00' VC
195+00
196+00
197+00
198+00
199+00
200+00

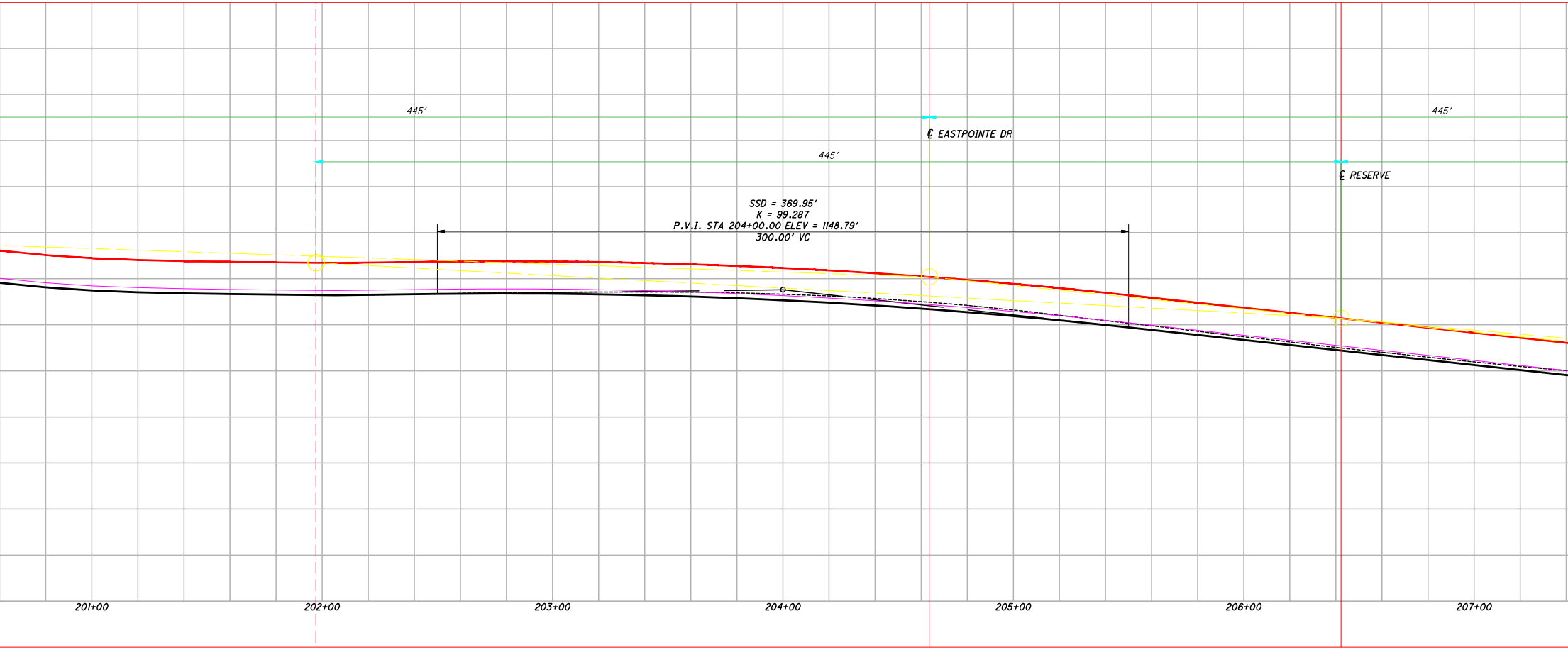
445'
℄ EASTPOINTE DR
445'
445'
℄ RESERVE
SSD = 369.95'
K = 99.287
P.V.I. STA 204+00.00 ELEV = 1148.79'
300.00' VC
201+00
202+00
203+00
204+00
205+00
206+00
207+00

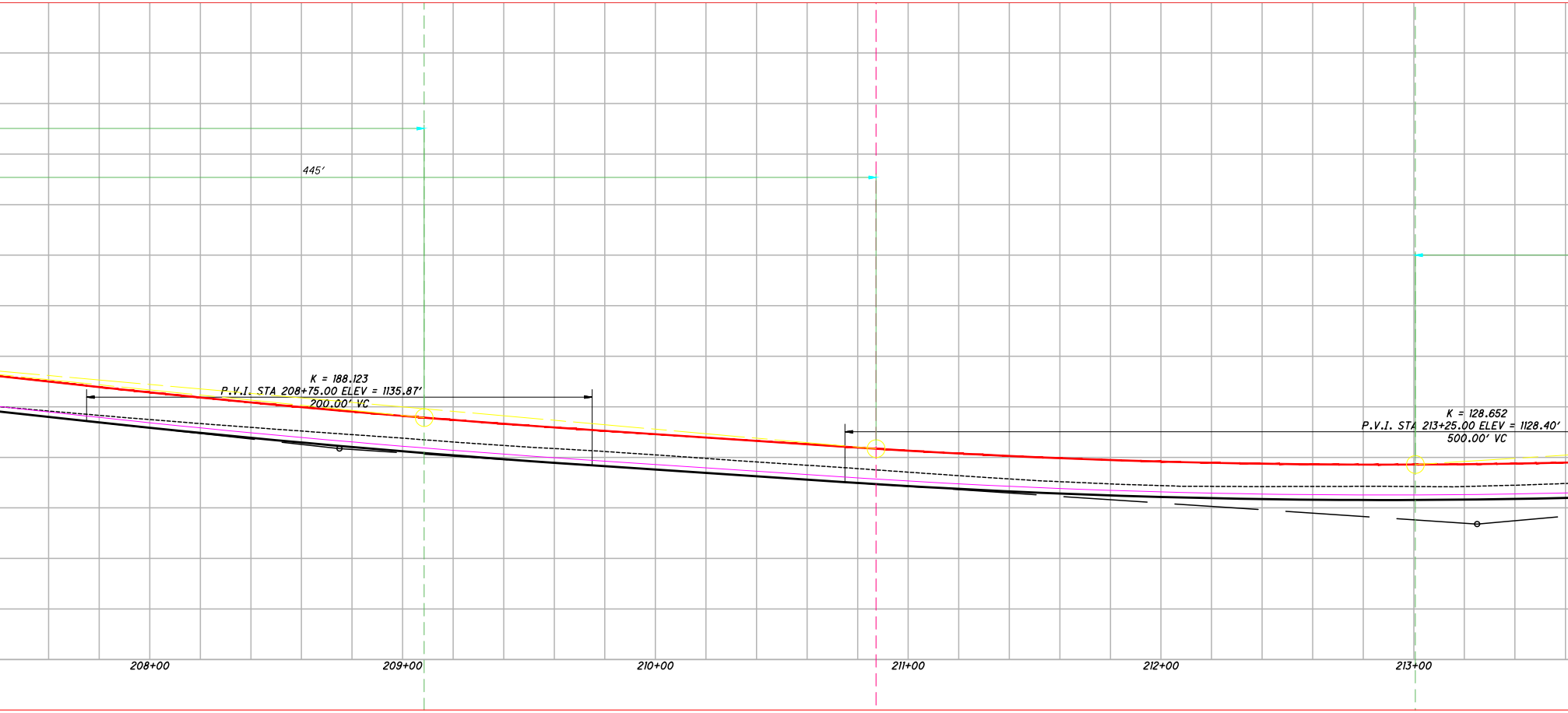
445'
K = 188.123
P.V.I. STA 208+75.00 ELEV = 1135.87'
200.00' VC
K = 128.652
P.V.I. STA 213+25.00 ELEV = 1128.40'
500.00' VC
208+00
209+00
210+00
211+00
212+00
213+00

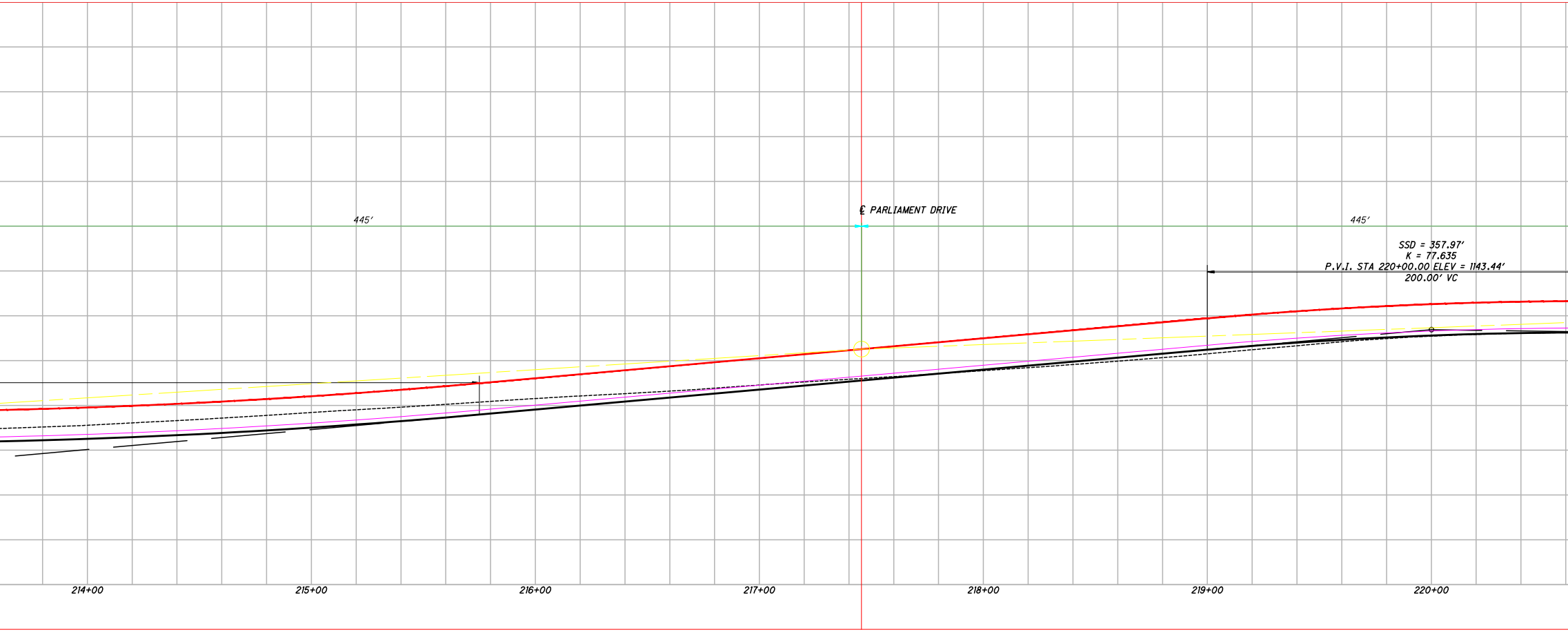

℄ PARLIAMENT DRIVE
445′
445′
SSD = 357.97′
K = 77.635
P.V.I. STA 220+00.00 ELEV = 1143.44′
200.00′ VC
214+00
215+00
216+00
217+00
218+00
219+00
220+00

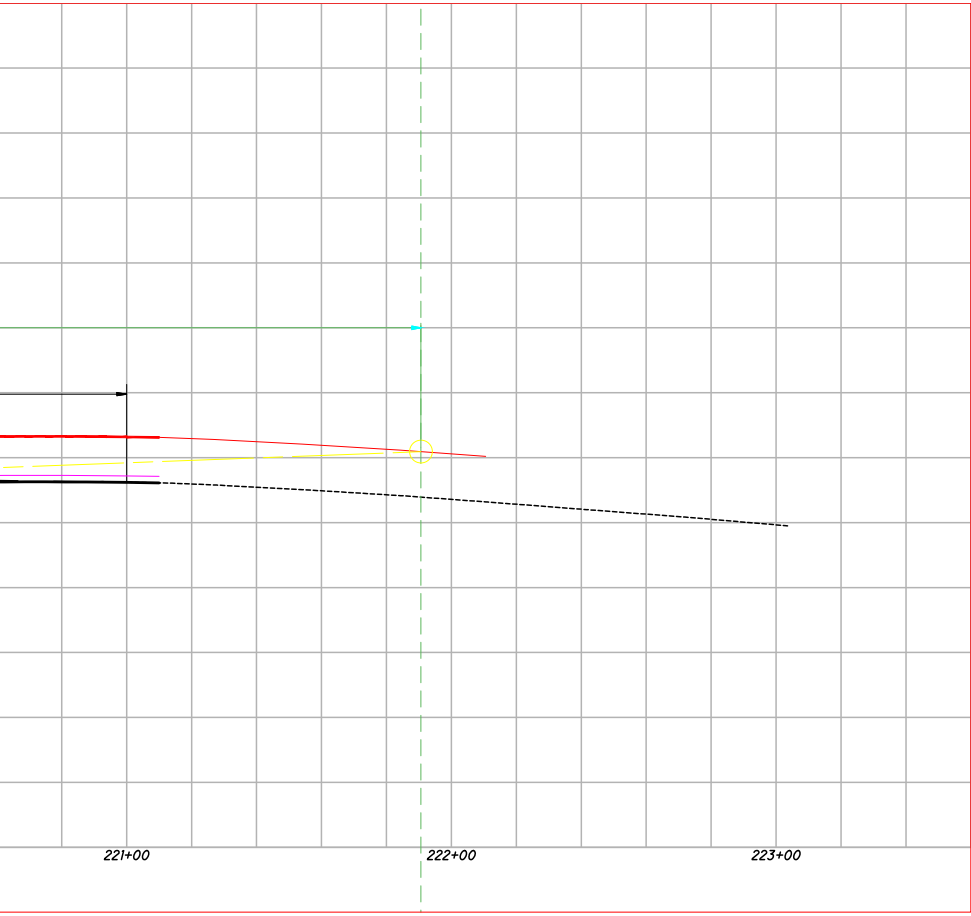
221+00
222+00
223+00