

PAVEMENT MARKING LEGEND:

- PROPOSED EDGE LINE, WHITE 8"
- PROPOSED EDGE LINE, YELLOW 8"
- PROPOSED LANE LINE, 8"
- PROPOSED CHANNELIZING LINE, 12"
- PROPOSED STOP LINE
- PROPOSED CROSSWALK LINE
- PROPOSED LANE ARROW
- PROPOSED WORD ON PAVEMENT
- PROPOSED DOTTED LINE, 6"
- PROPOSED TRAVERSE MARKINGS
- PROPOSED WRONG WAY ARROW
- PROPOSED RUMBLE STRIP

LEGEND:

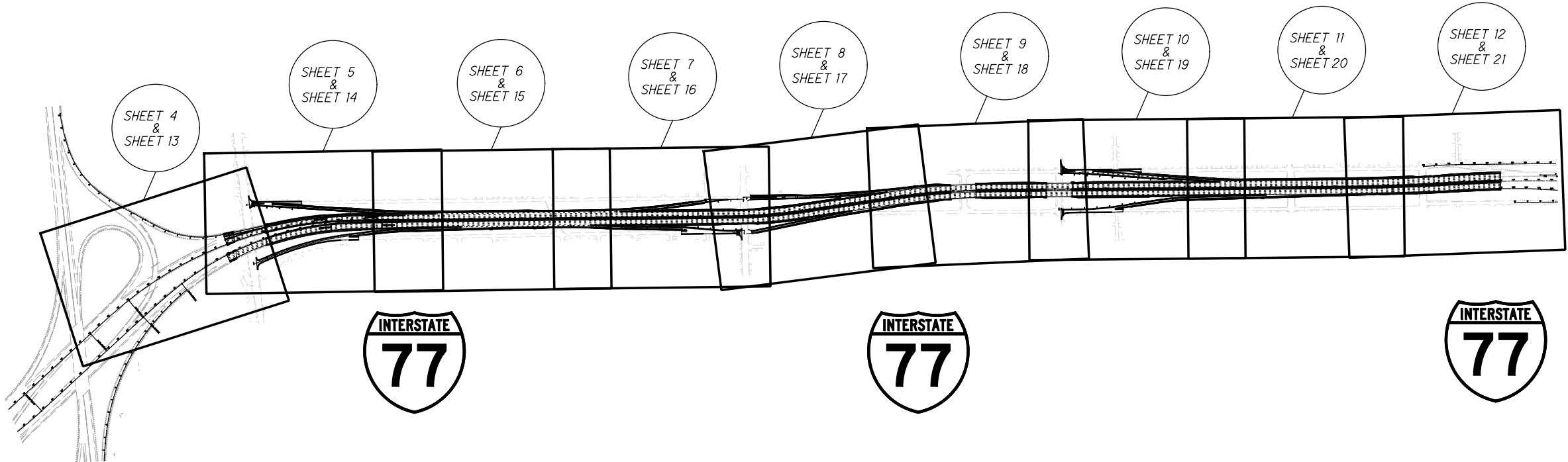
- TRAFFIC FLOW ARROW
- PROPOSED SINGLE POST SIGN
- PROPOSED DOUBLE POST SIGN
- EXISTING TRUSS SIGN SUPPORT
- EXISTING CANTILEVER SIGN SUPPORT
- PROPOSED TRUSS SIGN SUPPORT
- PROPOSED CANTILEVER SIGN SUPPORT
- PROPOSED ROADWAY RESURFACING

Released for Construction
 Thomas J Powell, PE
 11/14/2023

ISSUE RECORD: BU-41 TRAFFIC CONTROL		
NO.	DATE	DESCRIPTION

Released for Construction
 Thomas J Powell, PE
 11/14/2023

ISSUE RECORD: BU-41 TRAFFIC CONTROL		
NO.	DATE	DESCRIPTION



LEGEND

SIGNING SHEETS (SHEET # & SHEET #)
 PAVEMENT MARKING SHEETS (SHEET # & SHEET #)

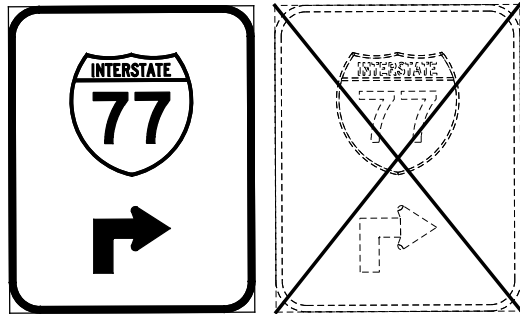
Released for Construction
Thomas J Powell, PE
11/14/2023

ISSUE RECORD: BU-41 TRAFFIC CONTROL

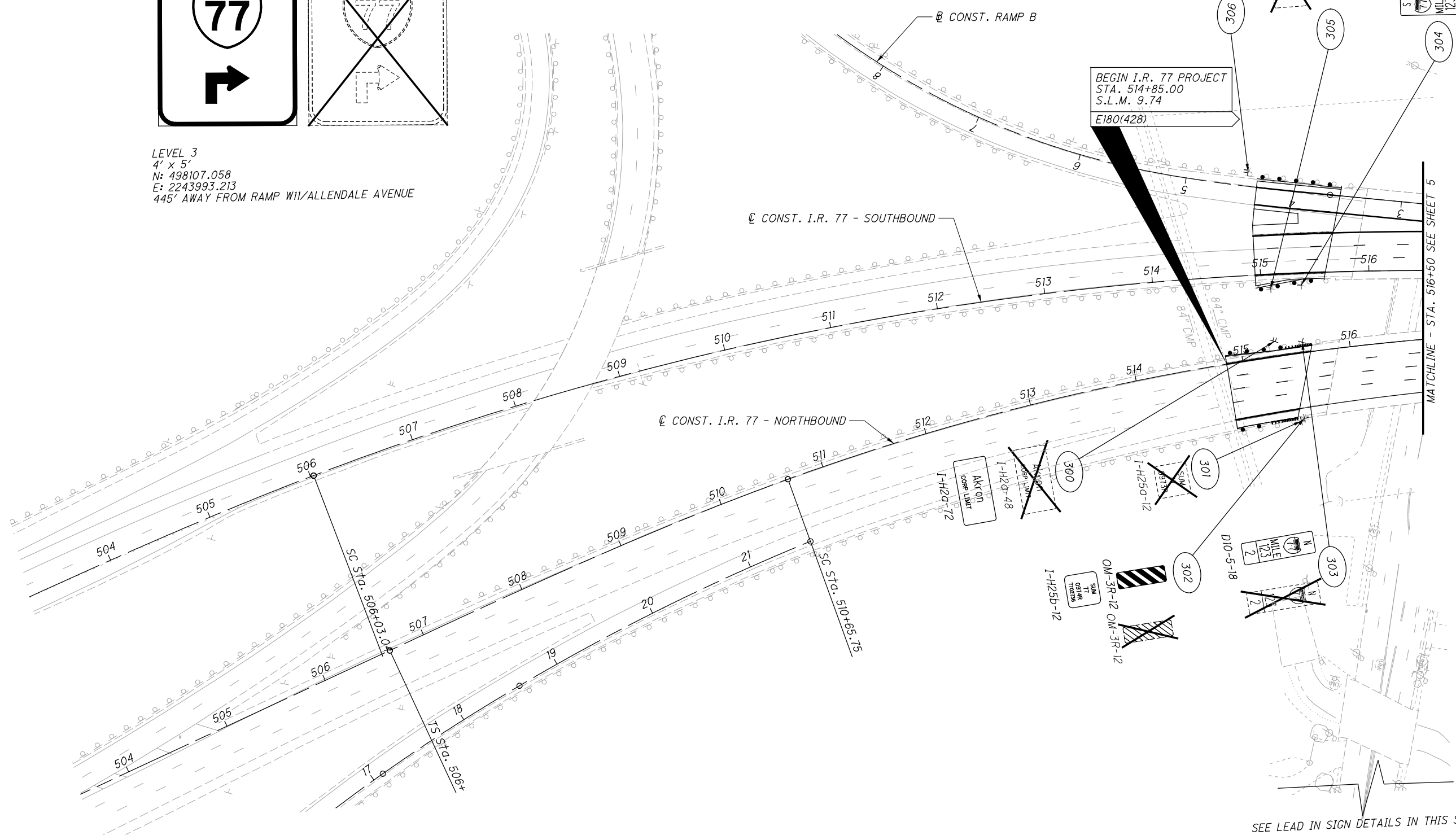
NO.	DATE	DESCRIPTION



LEAD IN SIGN DETAIL



LEVEL 3
4' x 5'
N: 498107.058
E: 2243993.213
445' AWAY FROM RAMP W11/ALLENDALE AVENUE



SEE LEAD IN SIGN DETAILS IN THIS SHEET

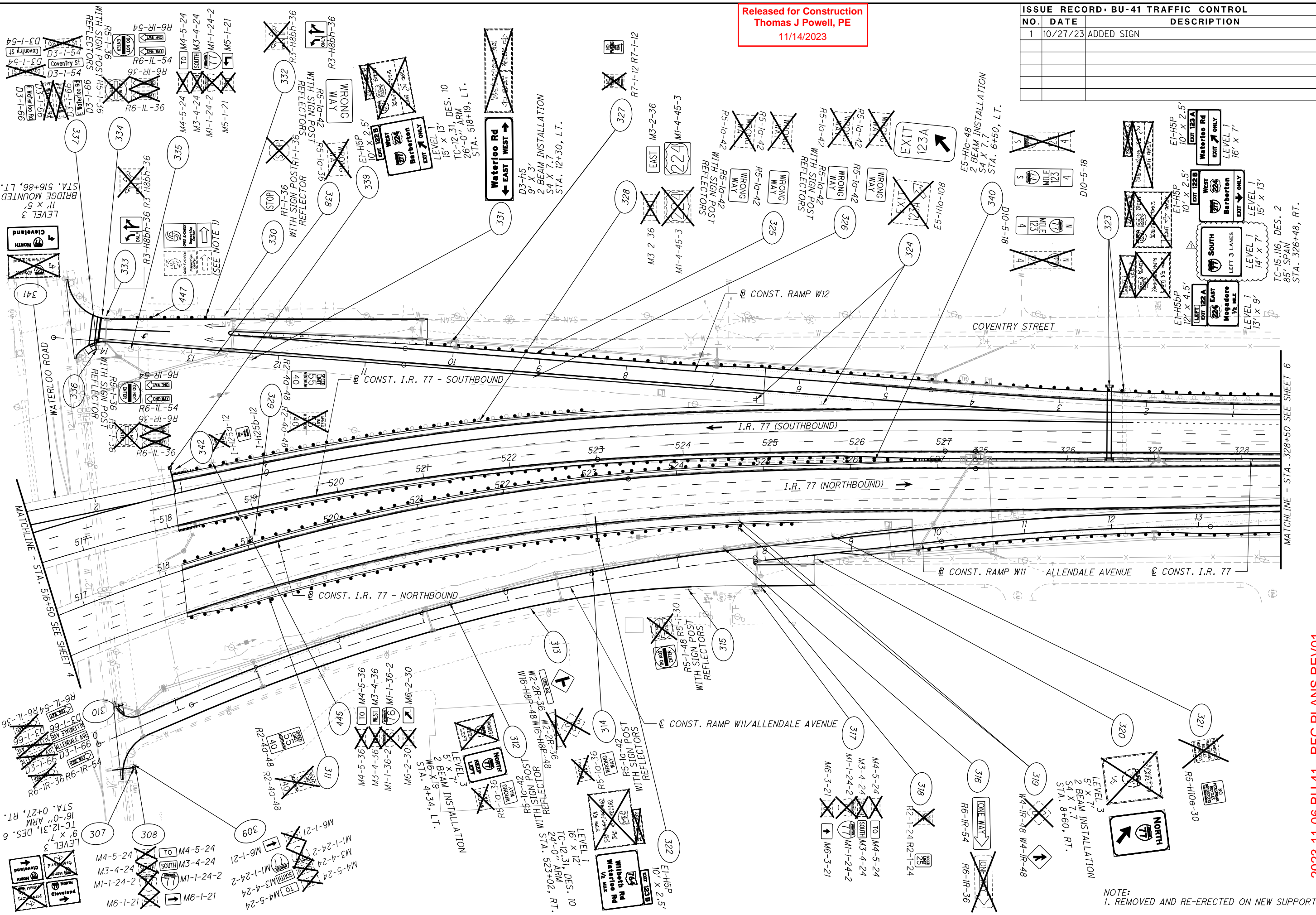
2022-01-26-BU-41-RFC PLANS
SUM-76 / 77 / 8 -
8.24 / 9.74 / 0.00

TRAFFIC SIGNING PLAN - I.R. 77
BEGIN I.R. 77 PROJECT TO STA. 516+50

PARSONS

BU-41

d:\v\an\ad\p\wint01\Parsons.com\Ohio_State\Documents\DB-Akron Beltway Rehab\10 - Design\102329\Traffic\Sheets\BU-41\102329_TMO02.dgn 107214_TP201 11/3/2023 8:53:35 AM p00022213



Released for Construction
 Thomas J Powell, PE
 11/14/2023

ISSUE RECORD: BU-41 TRAFFIC CONTROL		
NO.	DATE	DESCRIPTION
1	10/27/23	ADDED SIGN

CALCULATED MD CHECKED RW

2023-11-06-BU 41 - RFC PLANS REV01

SUM-76 / 77 / 8 - 8.24 / 9.74 / 0.00

TRAFFIC SIGNING PLAN - I.R. 77
 STA. 516+50 TO STA. 328+50

5 / 60

NOTE:
 1. REMOVED AND RE-ERECTED ON NEW SUPPORT.

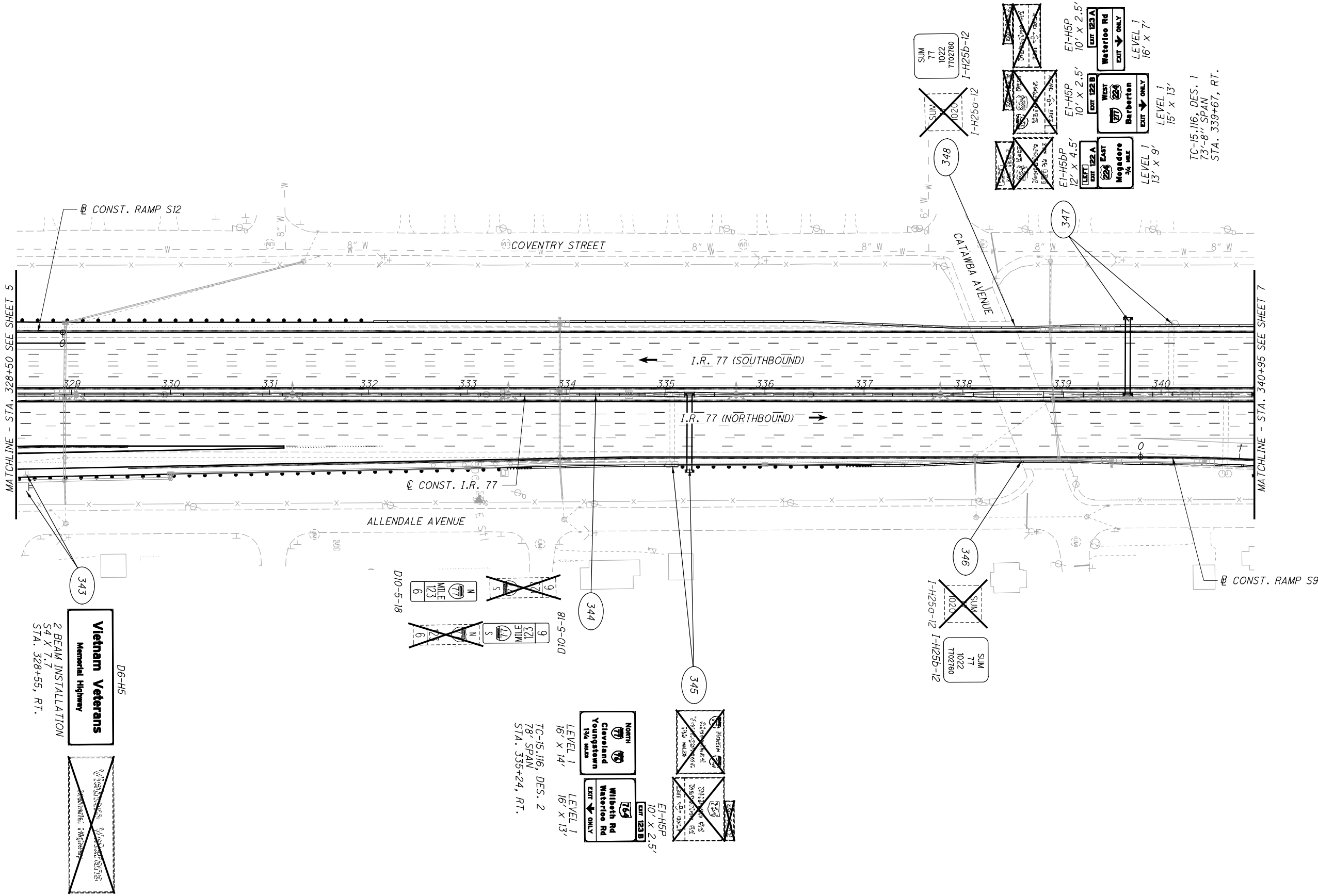
Released for Construction
 Thomas J Powell, PE
 11/14/2023

ISSUE RECORD: BU-41 TRAFFIC CONTROL

NO.	DATE	DESCRIPTION

CALCULATED MD CHECKED RW

0 50 100
 HORIZONTAL SCALE IN FEET



D6-H5
Vietnam Veterans Memorial Highway
 2 BEAM INSTALLATION
 54 X 7.7
 STA. 328+55, RT.

LEVEL 1 16' X 14'
 LEVEL 1 16' X 13'

TC-15.116, DES. 2
 78' SPAN
 STA. 335+24, RT.

LEVEL 1 10' X 2.5'
 LEVEL 1 10' X 2.5'

LEVEL 1 16' X 7'
 LEVEL 1 16' X 7'

LEVEL 1 15' X 13'
 LEVEL 1 15' X 13'

LEVEL 1 13' X 9'
 LEVEL 1 13' X 9'

TC-15.116, DES. 1
 73'-8" SPAN
 STA. 339+67, RT.

2022-01-26-BU 41-RFC PLANS

SUM-76 / 77 / 8- / 8.24 / 9.74 / 0.00

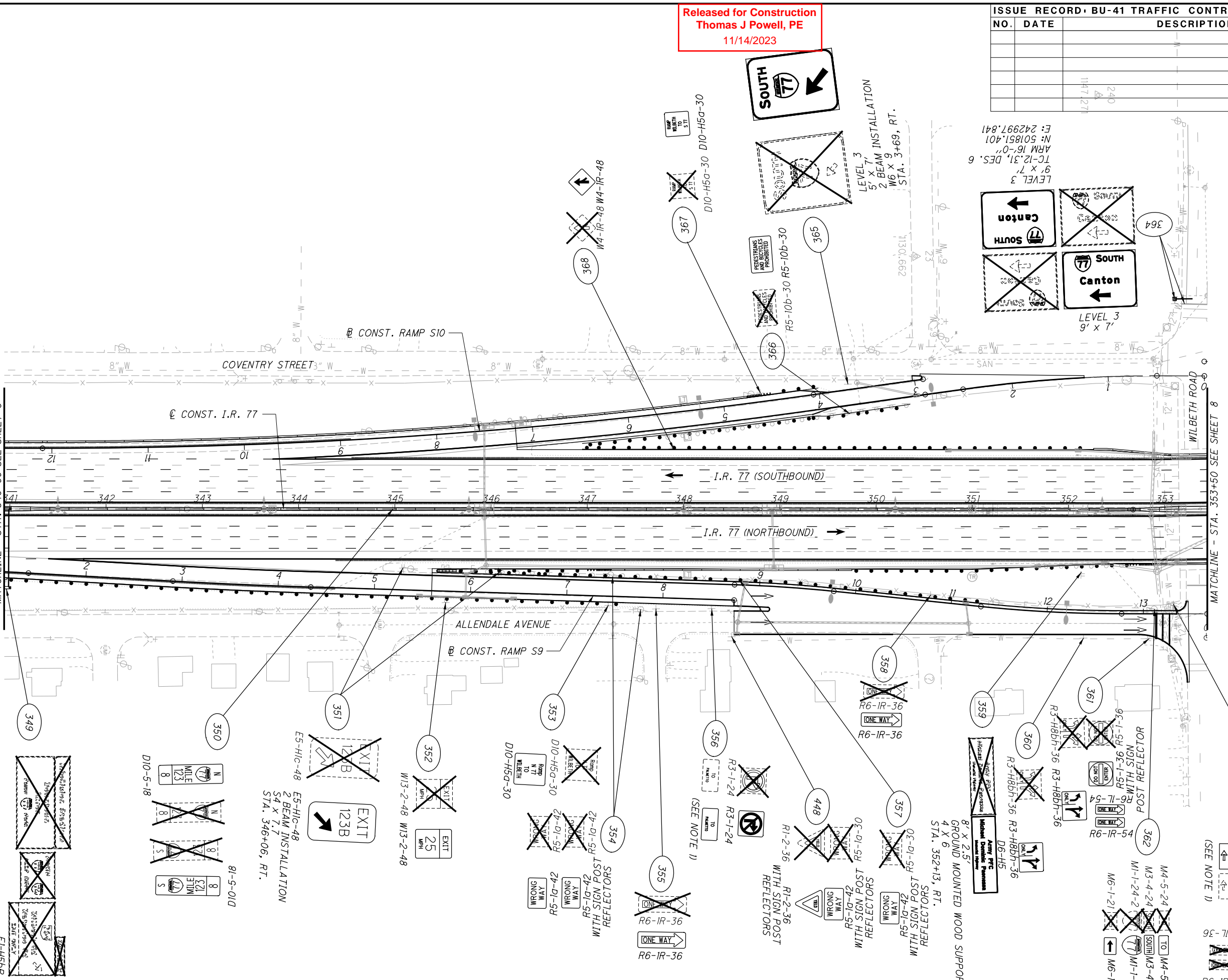
TRAFFIC SIGNING PLAN - I.R. 77
 STA. 328+50 TO STA. 340+95

Interstation Stadium
 Downtown Akron
 FOLLOW (77) NORTH
 LEVEL 1
 24' x 14'
 TC-15-J16, DES. 2
 79' SPAN
 STA. 340+97, RT.

North
 KEEP RIGHT
 LEVEL 1
 12' x 9'

Wilbeth Rd Waterloo Rd
 EXIT ONLY
 LEVEL 1
 16' x 13'

ET-H5BP
 12' x 4.5'



Released for Construction
 Thomas J Powell, PE
 11/14/2023

ISSUE RECORD - BU-41 TRAFFIC CONTROL		
NO.	DATE	DESCRIPTION

CALCULATED MD
 CHECKED RW

25 HORIZONTAL SCALE IN FEET
 100

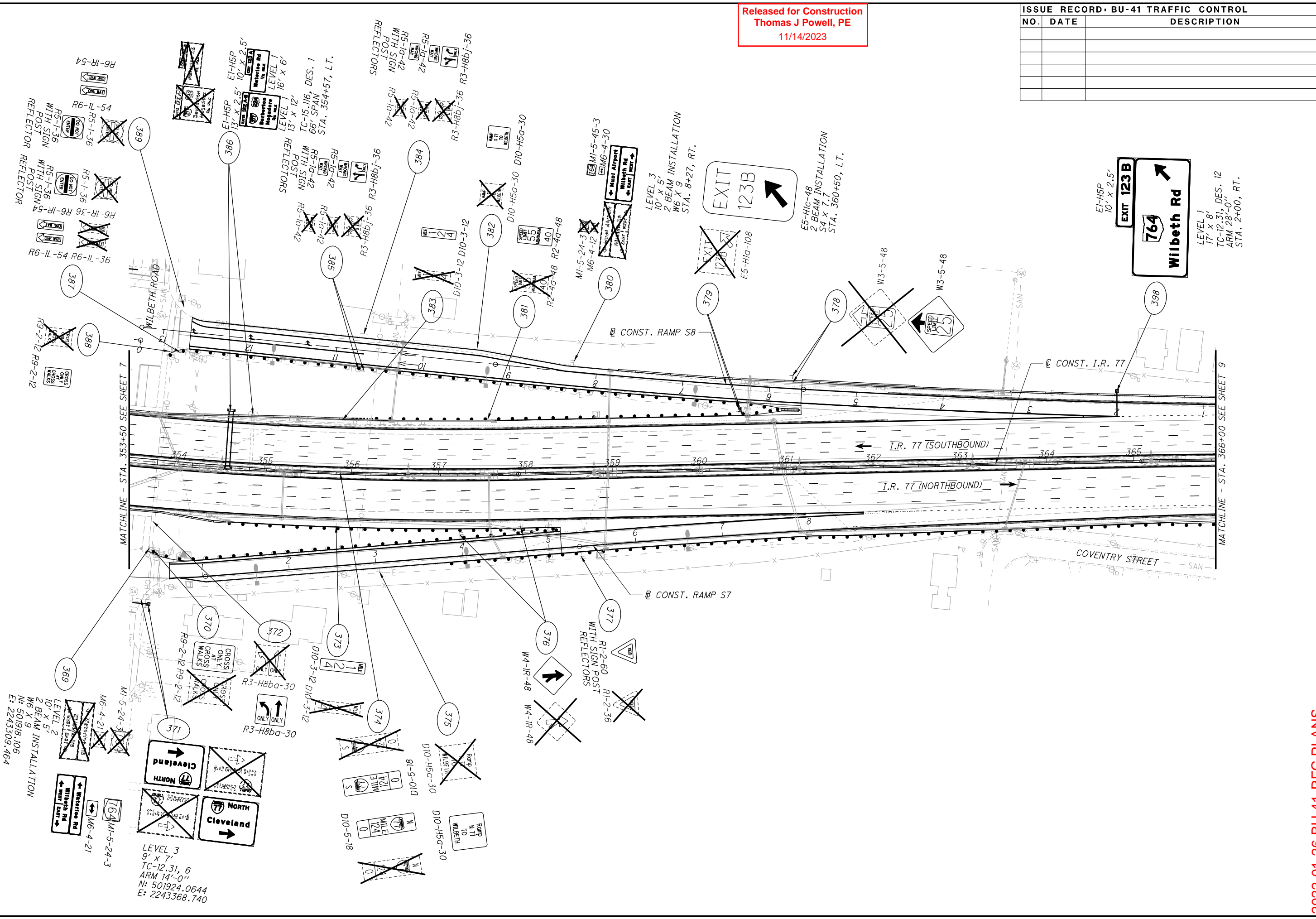
TRAFFIC SIGNING PLAN - I.R. 77
STA. 340+95 TO STA. 353+50

2022-01-26-BU-41-RTG-PLANS

SUM-76 77-8 / 77-9
8.24 9.74 0.00

7
60

NOTE:
 1. REMOVED AND RE-ERECTED ON NEW SUPPORT.



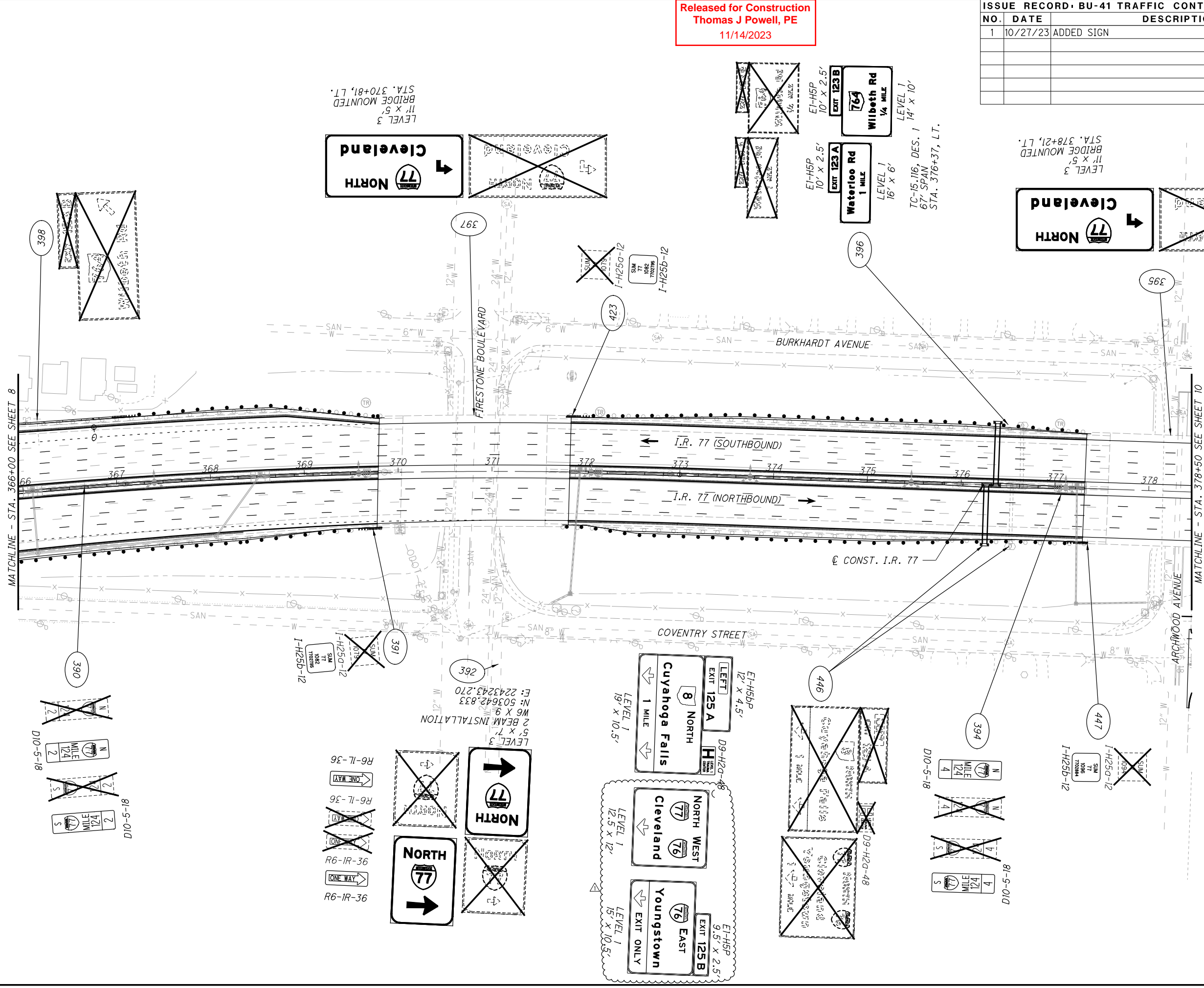
Released for Construction
 Thomas J Powell, PE
 11/14/2023

ISSUE RECORD - BU-41 TRAFFIC CONTROL		
NO.	DATE	DESCRIPTION

CALCULATED MD
 CHECKED RW
 HORIZONTAL SCALE IN FEET
 0 25 50 100

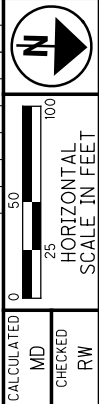
TRAFFIC SIGNING PLAN - I.R. 77
STA. 353+50 TO STA. 366+00

2022-01-26-BU 41-RFC PLANS
SUM-76 / 77 / 8-
8.24 / 9.74 / 0.00



Released for Construction
 Thomas J Powell, PE
 11/14/2023

ISSUE RECORD - BU-41 TRAFFIC CONTROL		
NO.	DATE	DESCRIPTION
1	10/27/23	ADDED SIGN

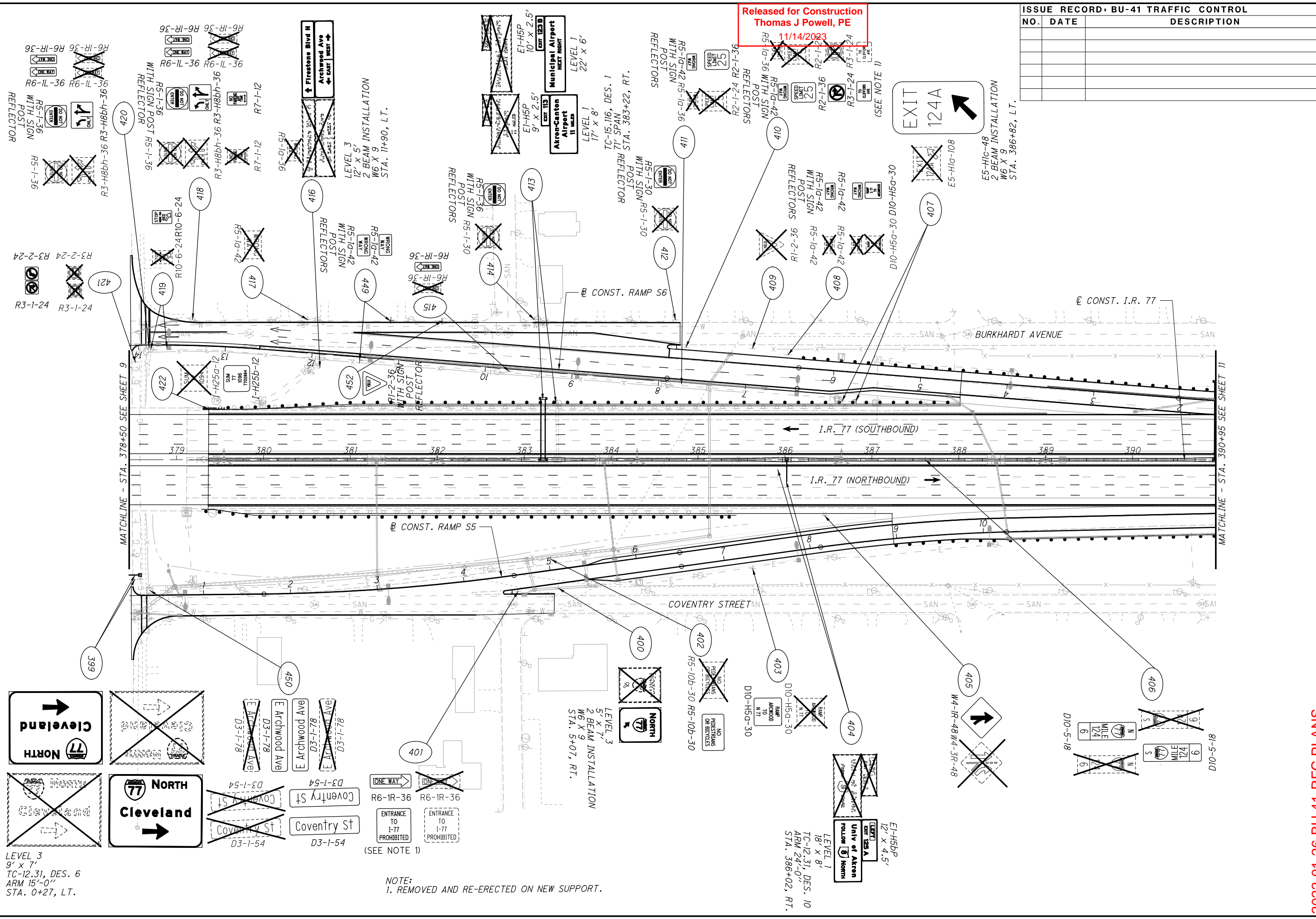


TRAFFIC SIGNING PLAN - I.R. 77
 STA. 366+00 TO STA. 378+50

2023-11-06-BU 41 - RFC PLANS REV01

SUM-76 / 77 / 8-
 8.24 / 9.74 / 0.00





Released for Construction
 Thomas J Powell, PE
 11/14/2023

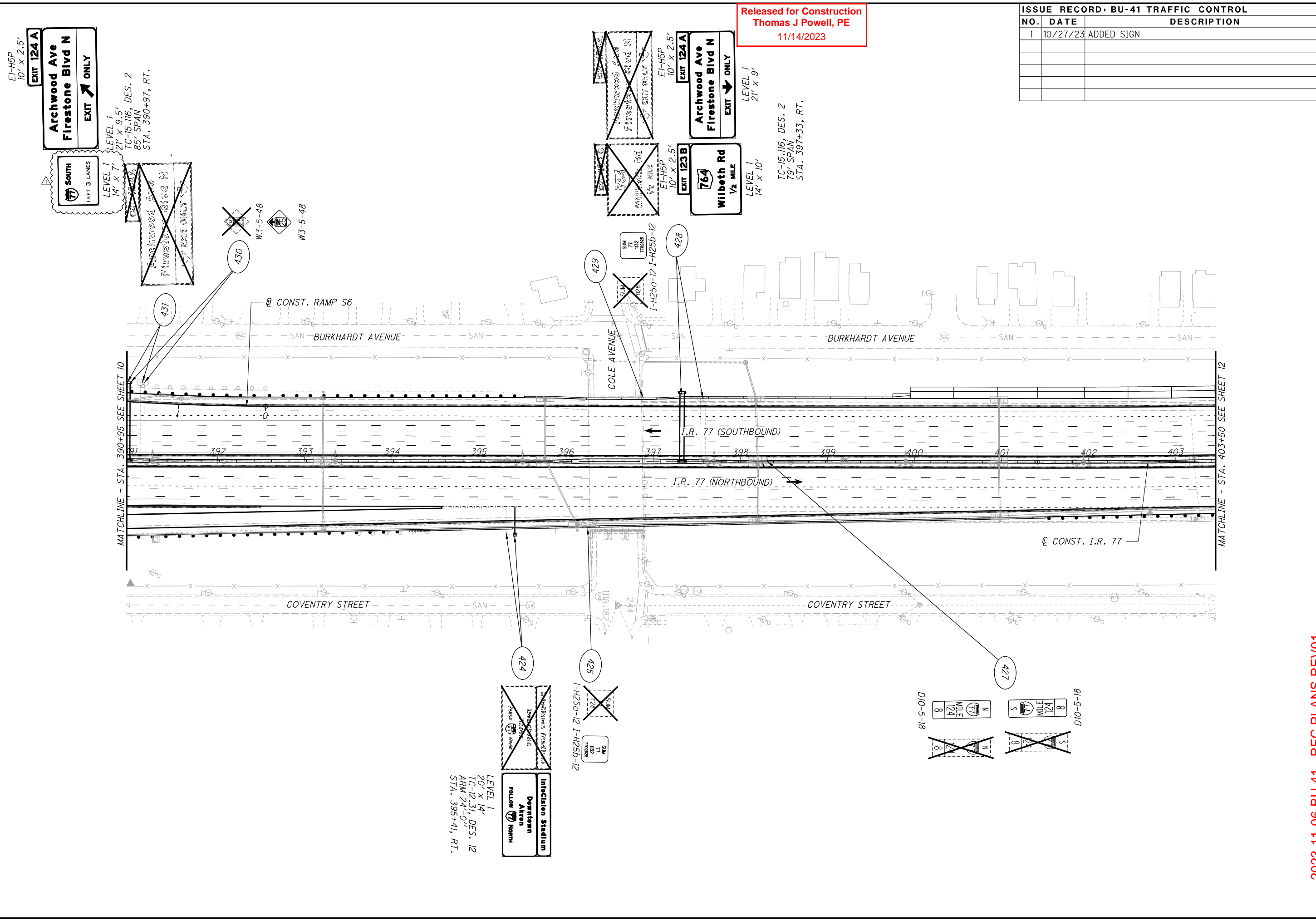
ISSUE RECORD: BU-41 TRAFFIC CONTROL

NO.	DATE	DESCRIPTION



LEVEL 3
 9' x 7'
 TC-12.31, DES. 6
 ARM 15'-0"
 STA. 0+27, LT.

NOTE:
 1. REMOVED AND RE-ERECTED ON NEW SUPPORT.

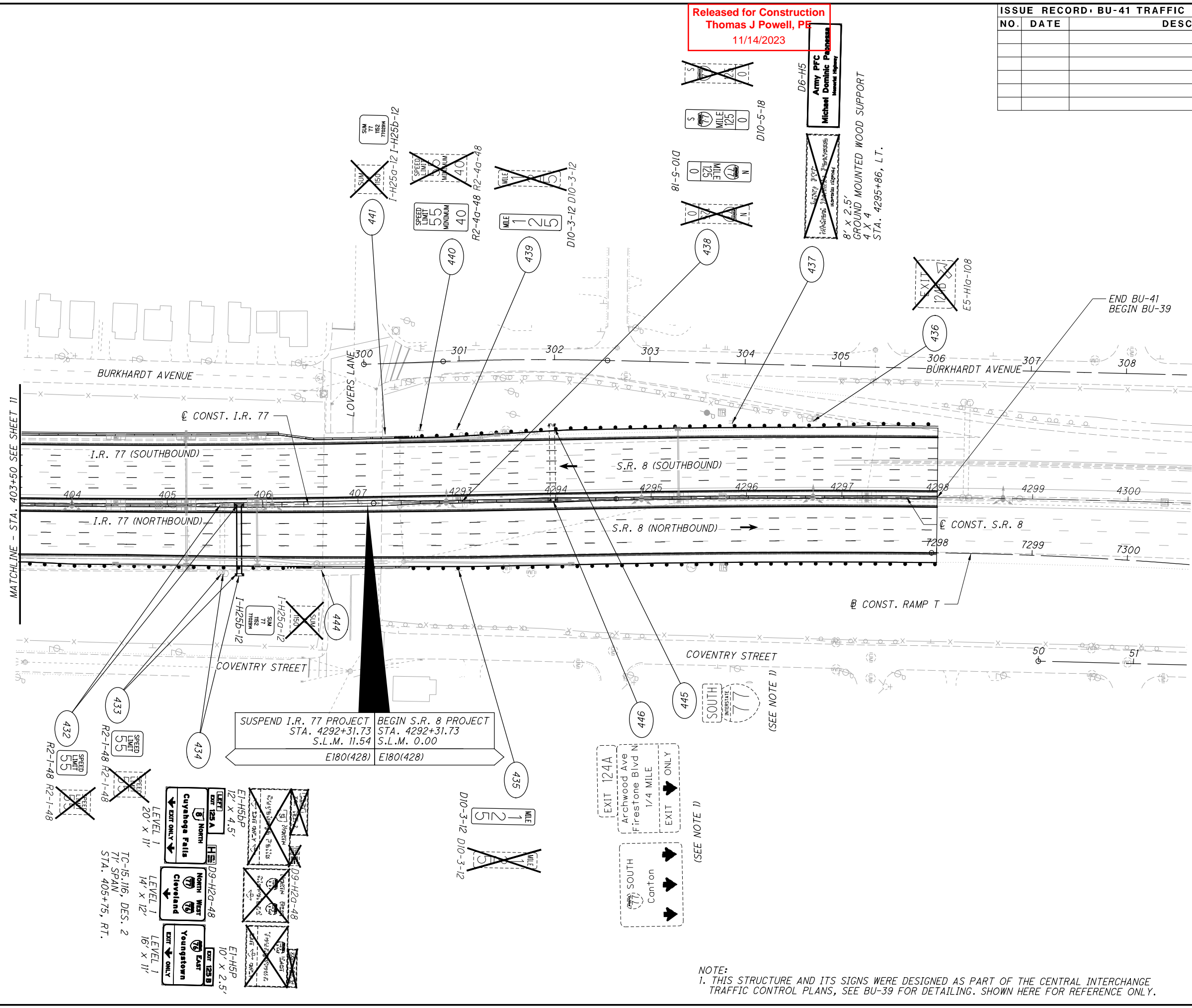


ISSUE RECORD: BU-41 TRAFFIC CONTROL		
NO.	DATE	DESCRIPTION
1	10/27/23	ADDED SIGN

CALCULATED 0
 MD 25
 CHECKED RW
 HORIZONTAL SCALE IN FEET
 0 50 100

TRAFFIC SIGNING PLAN - I.R. 77
STA. 390+95 TO STA. 403+50

2023-11-06-BU 41 - RFC PLANS REV01
SUM-76 / 77 / 8-
8.24 / 9.74 / 0.00



ISSUE RECORD - BU-41 TRAFFIC CONTROL		
NO.	DATE	DESCRIPTION

CALCULATED 0 MD
 CHECKED RW

0 50 100
 HORIZONTAL SCALE IN FEET

TRAFFIC SIGNING PLAN - I.R. 77
 STA. 403+50 TO END WORK

2022-01-26-BU 41-RFC PLANS
 SUM-76 / 77 / 8-
 8.24 / 9.74 / 0.00

NOTE:
 1. THIS STRUCTURE AND ITS SIGNS WERE DESIGNED AS PART OF THE CENTRAL INTERCHANGE TRAFFIC CONTROL PLANS, SEE BU-39 FOR DETAILING. SHOWN HERE FOR REFERENCE ONLY.

Released for Construction
 Thomas J Powell, PE
 11/14/2023

ISSUE RECORD: BU-41 TRAFFIC CONTROL		
NO.	DATE	DESCRIPTION

CALCULATED
 MD
 CHECKED
 RW

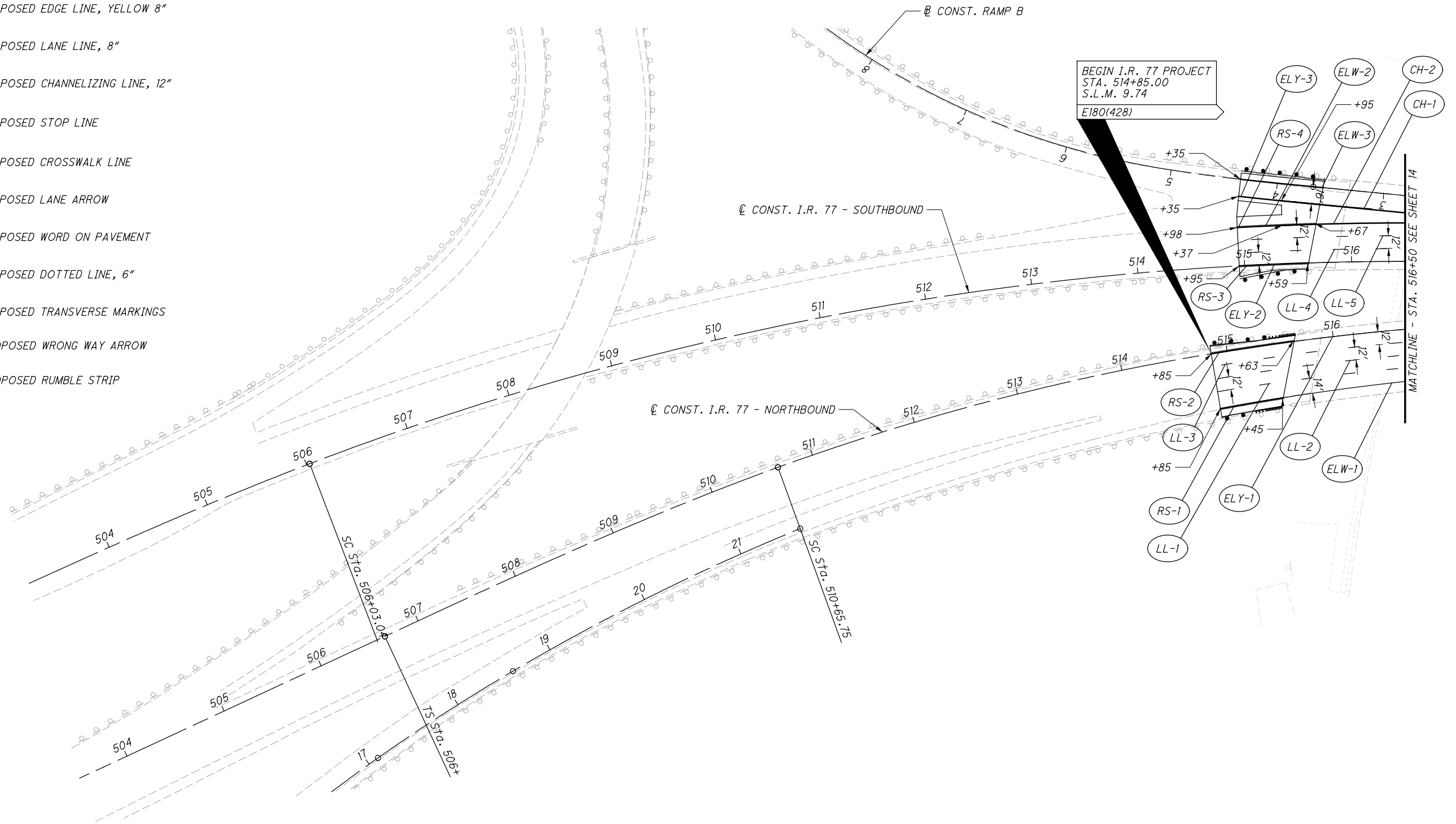
0 50 100
 HORIZONTAL
 SCALE IN FEET

NOTES:

- LONG LINE PAVEMENT MARKINGS SHALL BE WET REFLECTIVE LIQUID APPLIED EPOXY PER SS 807 AND RECESSED PER SS 850, ALL OTHER PAVEMENT MARKINGS SHALL BE EPOXY.
- PLACE BARRIER REFLECTORS ALONG THE MEDIAN BARRIER ALONG I.R. 77 IN THE SB/NB DIRECTION.
- PLACE RPMS ALONG PAVEMENT MARKING LINES AS PER STANDARD CONSTRUCTION DRAWINGS.

LEGEND:

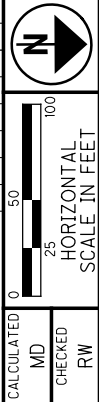
- (ELW-#) PROPOSED EDGE LINE, WHITE 8"
- (ELY-#) PROPOSED EDGE LINE, YELLOW 8"
- (LL-#) PROPOSED LANE LINE, 8"
- (CH-#) PROPOSED CHANNELIZING LINE, 12"
- (SL-#) PROPOSED STOP LINE
- (XW-#) PROPOSED CROSSWALK LINE
- (A-#) PROPOSED LANE ARROW
- (W-#) PROPOSED WORD ON PAVEMENT
- (DL-#) PROPOSED DOTTED LINE, 6"
- (TR-#) PROPOSED TRANSVERSE MARKINGS
- (WA-#) PROPOSED WRONG WAY ARROW
- (RS-#) PROPOSED RUMBLE STRIP



Released for Construction
 Thomas J Powell, PE
 11/14/2023

ISSUE RECORD: BU-41 TRAFFIC CONTROL

NO.	DATE	DESCRIPTION
1	10/27/23	UPDATED DOTTED LINE



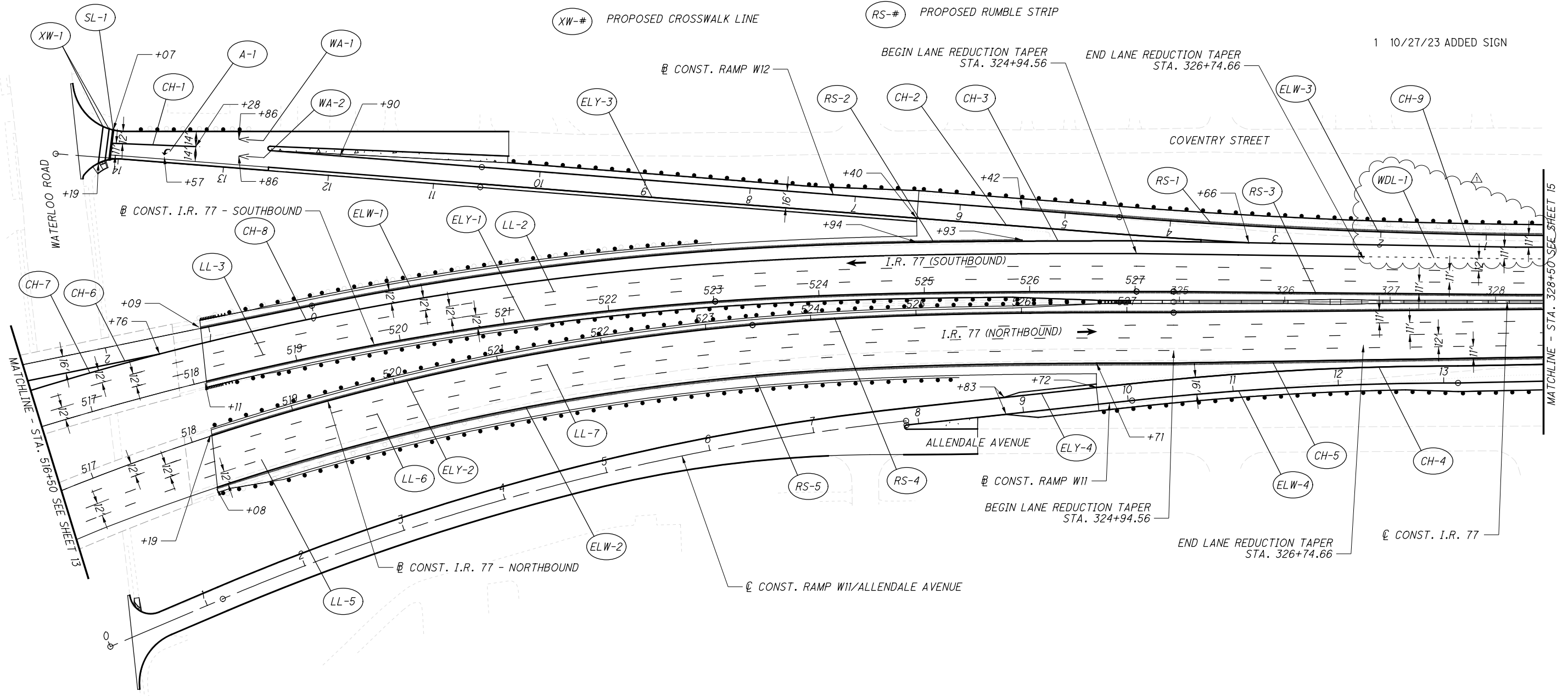
NOTES:

- LONG LINE PAVEMENT MARKINGS SHALL BE WET REFLECTIVE LIQUID APPLIED EPOXY PER SS 807 AND RECESSED PER SS 850, ALL OTHER PAVEMENT MARKINGS SHALL BE EPOXY.
- PLACE BARRIER REFLECTORS ALONG THE MEDIAN BARRIER ALONG I.R. 77 IN THE SB/NB DIRECTION.
- PLACE RPMS ALONG PAVEMENT MARKING LINES AS PER STANDARD CONSTRUCTION DRAWINGS.

LEGEND:

- ELW-# PROPOSED EDGE LINE, WHITE 8"
- ELY-# PROPOSED EDGE LINE, YELLOW 8"
- LL-# PROPOSED LANE LINE, 8"
- CH-# PROPOSED CHANNELIZING LINE, 12"
- SL-# PROPOSED STOP LINE
- XW-# PROPOSED CROSSWALK LINE
- A-# PROPOSED LANE ARROW
- W-# PROPOSED WORD ON PAVEMENT
- DL-# PROPOSED DOTTED LINE, 6"
- TR-# PROPOSED TRANSVERSE MARKINGS
- WA-# PROPOSED WRONG WAY ARROW
- RS-# PROPOSED RUMBLE STRIP

WDL-# PROPOSED DOTTED LINE, 12"



1 10/27/23 ADDED SIGN

2023-11-06-BU 41 - RFC PLANS REV01
 SUM-76 / 77 / 8-
 8.24 / 9.74 / 0.00

PAVEMENT MARKING PLAN - I.R. 77
 STA. 516+50 TO STA. 328+50

Released for Construction
 Thomas J Powell, PE
 11/14/2023

ISSUE RECORD: BU-41 TRAFFIC CONTROL

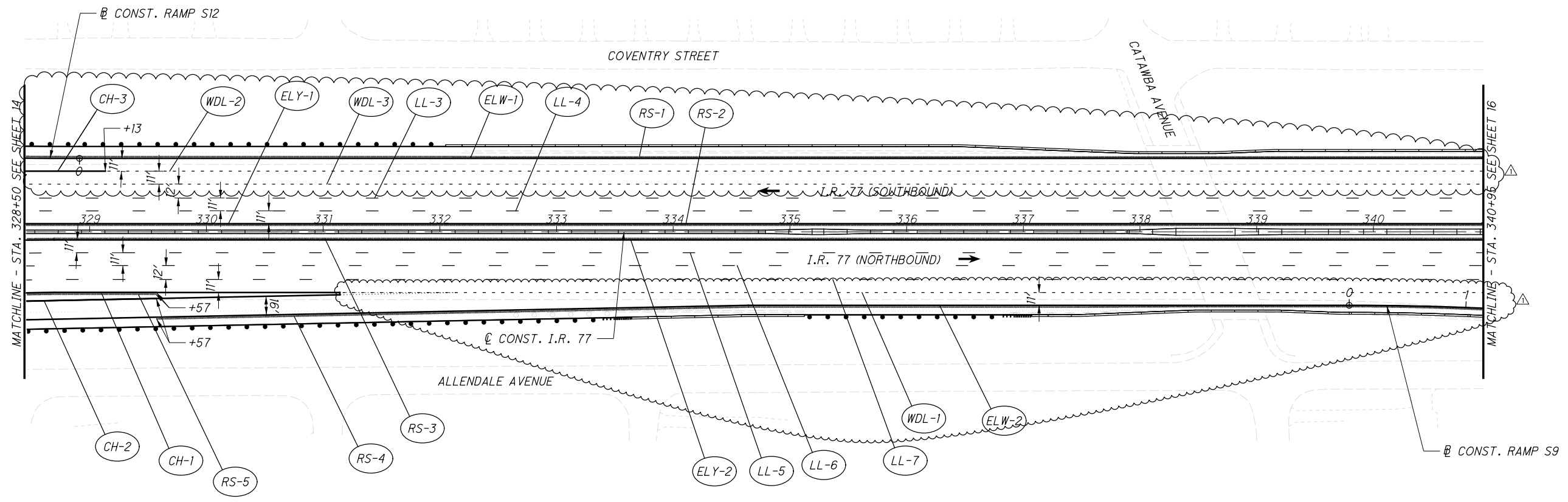
NO.	DATE	DESCRIPTION
1	10/27/23	UPDATED DOTTED LINE

CALCULATED
 MD
 CHECKED
 RW

0 50 100
 HORIZONTAL
 SCALE IN FEET

- NOTES:
- LONG LINE PAVEMENT MARKINGS SHALL BE WET REFLECTIVE LIQUID APPLIED EPOXY PER SS 807 AND RECESSED PER SS 850, ALL OTHER PAVEMENT MARKINGS SHALL BE EPOXY.
 - PLACE BARRIER REFLECTORS ALONG THE MEDIAN BARRIER ALONG I.R. 77 IN THE SB/NB DIRECTION.
 - PLACE RPMS ALONG PAVEMENT MARKING LINES AS PER STANDARD CONSTRUCTION DRAWINGS.


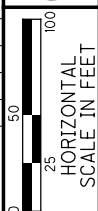
- LEGEND:
- ELW-# PROPOSED EDGE LINE, WHITE 8"
 - ELY-# PROPOSED EDGE LINE, YELLOW 8"
 - LL-# PROPOSED LANE LINE, 8"
 - CH-# PROPOSED CHANNELIZING LINE, 12"
 - SL-# PROPOSED STOP LINE
 - XW-# PROPOSED CROSSWALK LINE
 - A-# PROPOSED LANE ARROW
 - W-# PROPOSED WORD ON PAVEMENT
 - DL-# PROPOSED DOTTED LINE, 6"
 - TR-# PROPOSED TRANSVERSE MARKINGS
 - WA-# PROPOSED WRONG WAY ARROW
 - RS-# PROPOSED RUMBLE STRIP
 - WDL-# PROPOSED DOTTED LINE, 12"



Released for Construction
 Thomas J Powell, PE
 11/14/2023

ISSUE RECORD: BU-41 TRAFFIC CONTROL

NO.	DATE	DESCRIPTION
1	10/27/23	UPDATED DOTTED LINE

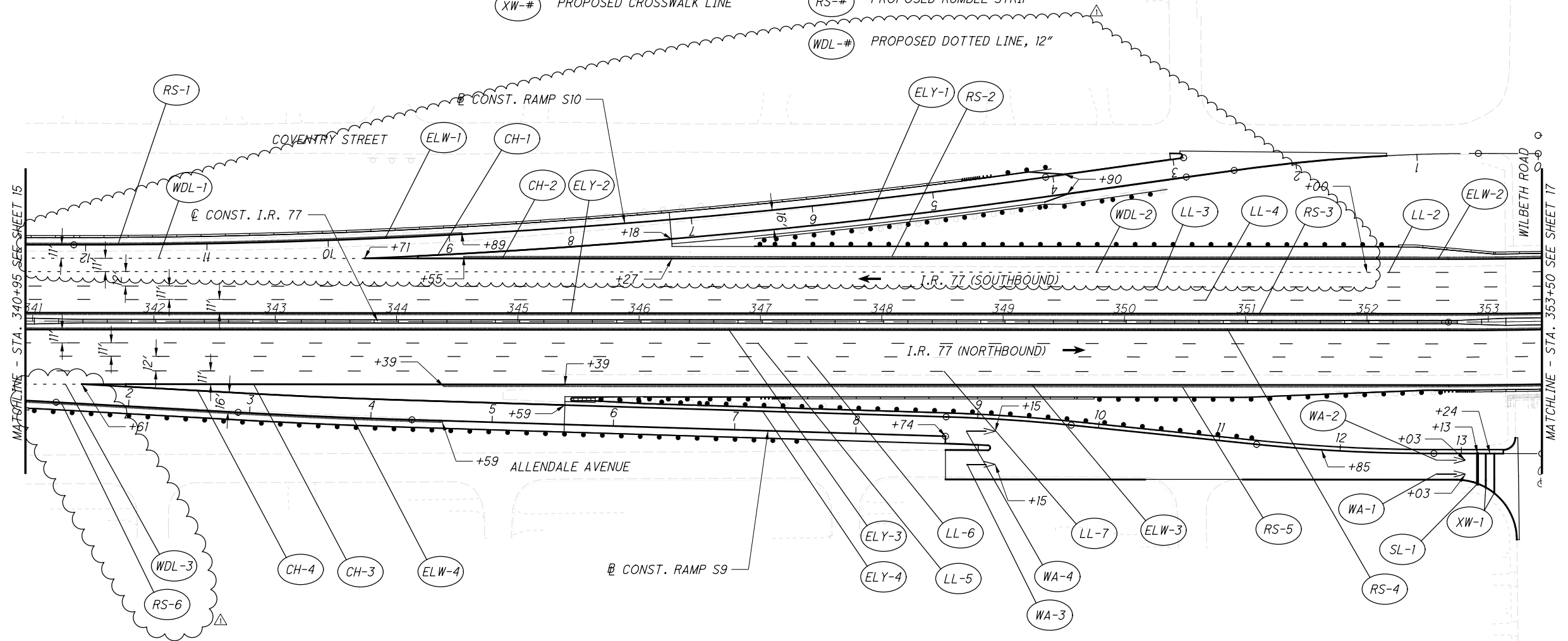


 CALCULATED MD
 CHECKED RW

NOTES:

- LONG LINE PAVEMENT MARKINGS SHALL BE WET REFLECTIVE LIQUID APPLIED EPOXY PER SS 807 AND RECESSED PER SS 850, ALL OTHER PAVEMENT MARKINGS SHALL BE EPOXY.
- PLACE BARRIER REFLECTORS ALONG THE MEDIAN BARRIER ALONG I.R. 77 IN THE SB/NB DIRECTION.
- PLACE RPMS ALONG PAVEMENT MARKING LINES AS PER STANDARD CONSTRUCTION DRAWINGS.

LEGEND:

- ELW-# PROPOSED EDGE LINE, WHITE 8"
- ELY-# PROPOSED EDGE LINE, YELLOW 8"
- LL-# PROPOSED LANE LINE, 8"
- CH-# PROPOSED CHANNELIZING LINE, 12"
- SL-# PROPOSED STOP LINE
- XW-# PROPOSED CROSSWALK LINE
- A-# PROPOSED LANE ARROW
- W-# PROPOSED WORD ON PAVEMENT
- DL-# PROPOSED DOTTED LINE, 6"
- TR-# PROPOSED TRANSVERSE MARKINGS
- WA-# PROPOSED WRONG WAY ARROW
- RS-# PROPOSED RUMBLE STRIP
- WDL-# PROPOSED DOTTED LINE, 12"



2023-11-06-BU 41 - RFC PLANS REV01
 PAVEMENT MARKING PLAN - I.R. 77
 STA. 340+95 TO STA. 353+50

SUM-76 / 77 / 8-
 8.24 / 9.74 / 0.00

Released for Construction
 Thomas J Powell, PE
 11/14/2023

ISSUE RECORD: BU-41 TRAFFIC CONTROL

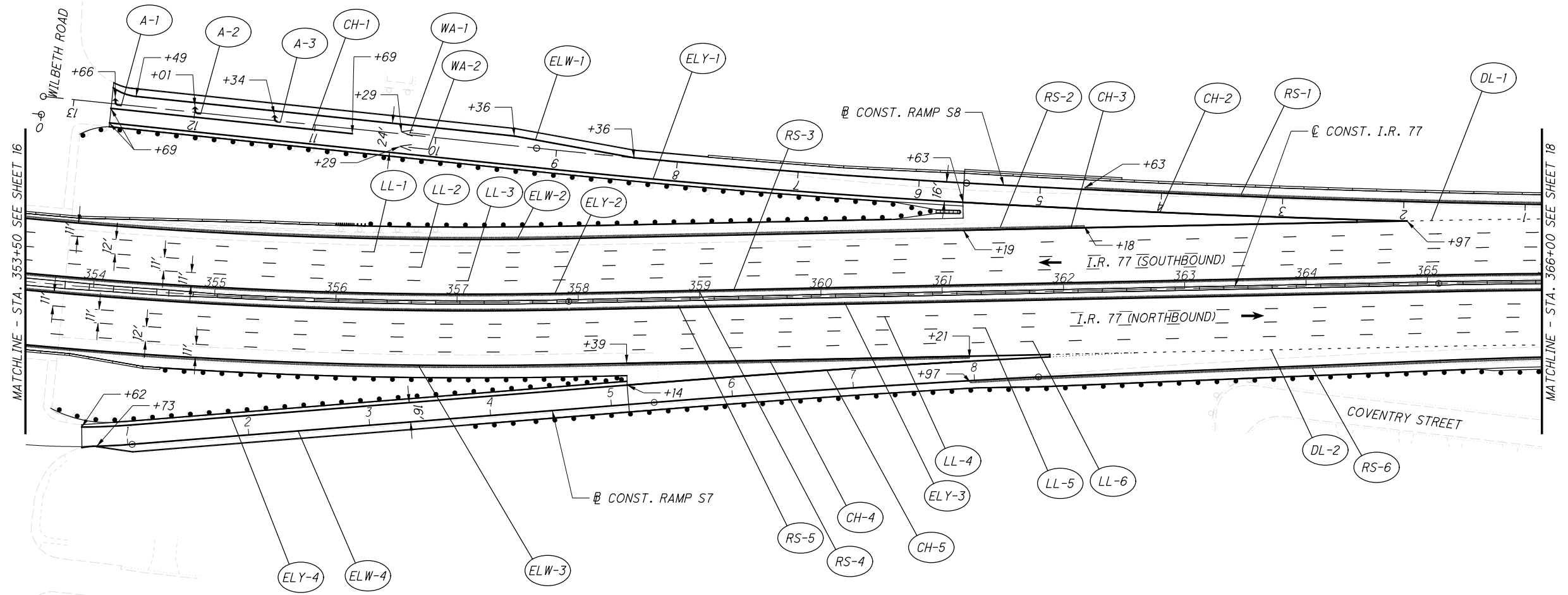
NO.	DATE	DESCRIPTION

CALCULATED
 MD
 CHECKED
 RW

0 50 100
 HORIZONTAL SCALE IN FEET

- NOTES:
- LONG LINE PAVEMENT MARKINGS SHALL BE WET REFLECTIVE LIQUID APPLIED EPOXY PER SS 807 AND RECESSED PER SS 850, ALL OTHER PAVEMENT MARKINGS SHALL BE EPOXY.
 - PLACE BARRIER REFLECTORS ALONG THE MEDIAN BARRIER ALONG I.R. 77 IN THE SB/NB DIRECTION.
 - PLACE RPMS ALONG PAVEMENT MARKING LINES AS PER STANDARD CONSTRUCTION DRAWINGS.

- LEGEND:
- ELW-# PROPOSED EDGE LINE, WHITE 8"
 - ELY-# PROPOSED EDGE LINE, YELLOW 8"
 - LL-# PROPOSED LANE LINE, 8"
 - CH-# PROPOSED CHANNELIZING LINE, 12"
 - SL-# PROPOSED STOP LINE
 - XW-# PROPOSED CROSSWALK LINE
 - A-# PROPOSED LANE ARROW
 - W-# PROPOSED WORD ON PAVEMENT
 - DL-# PROPOSED DOTTED LINE, 6"
 - TR-# PROPOSED TRANSVERSE MARKINGS
 - WA-# PROPOSED WRONG WAY ARROW
 - RS-# PROPOSED RUMBLE STRIP



PAVEMENT MARKING PLAN - I.R. 77
 STA. 353+50 TO STA. 366+00

Released for Construction
 Thomas J Powell, PE
 11/14/2023

ISSUE RECORD: BU-41 TRAFFIC CONTROL		
NO.	DATE	DESCRIPTION

CALCULATED MD
 CHECKED RW

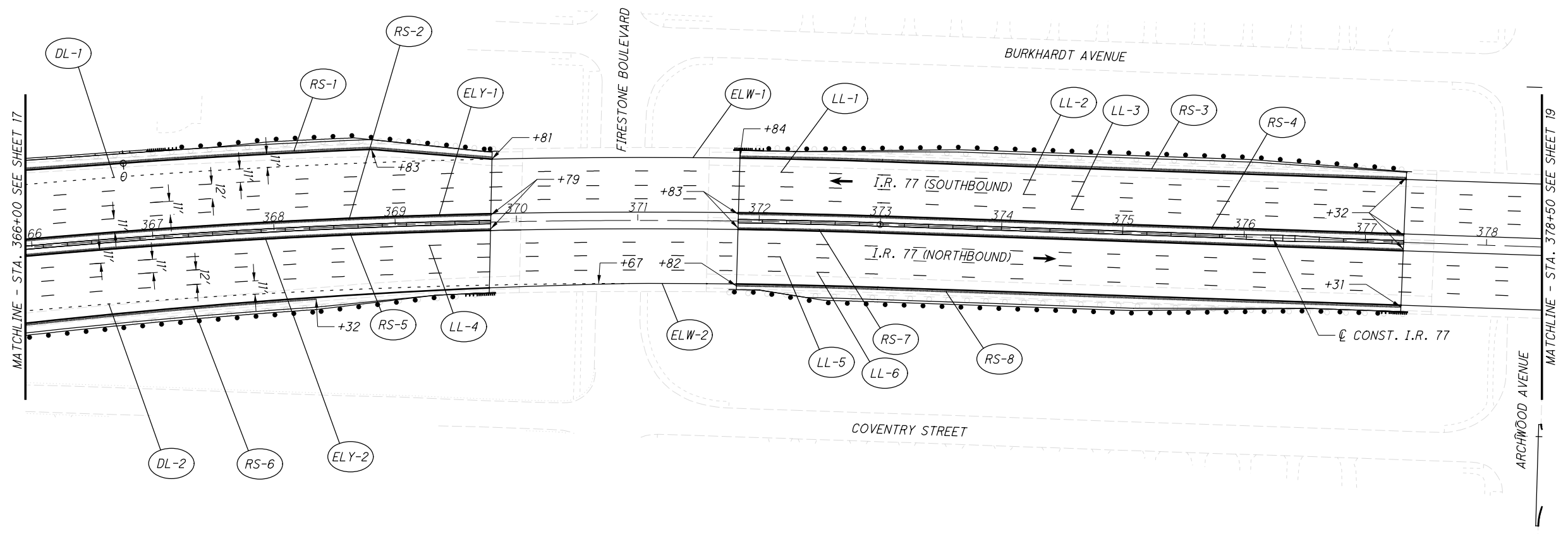
0 50 100
 HORIZONTAL SCALE IN FEET

PAVEMENT MARKING PLAN - I.R. 77
STA. 366+00 TO STA. 378+50

2022-01-26-BU-41-RFC PLANS
 SUM-76 / 77 / 8-
 8.24 / 9.74 / 0.00

- NOTES:**
- LONG LINE PAVEMENT MARKINGS SHALL BE WET REFLECTIVE LIQUID APPLIED EPOXY PER SS 807 AND RECESSED PER SS 850, ALL OTHER PAVEMENT MARKINGS SHALL BE EPOXY.
 - PLACE BARRIER REFLECTORS ALONG THE MEDIAN BARRIER ALONG I.R. 77 IN THE SB/NB DIRECTION.
 - PLACE RPMS ALONG PAVEMENT MARKING LINES AS PER STANDARD CONSTRUCTION DRAWINGS.

- LEGEND:**
- ELW-# PROPOSED EDGE LINE, WHITE 8"
 - ELY-# PROPOSED EDGE LINE, YELLOW 8"
 - LL-# PROPOSED LANE LINE, 8"
 - CH-# PROPOSED CHANNELIZING LINE, 12"
 - SL-# PROPOSED STOP LINE
 - XW-# PROPOSED CROSSWALK LINE
 - A-# PROPOSED LANE ARROW
 - W-# PROPOSED WORD ON PAVEMENT
 - DL-# PROPOSED DOTTED LINE, 6"
 - TR-# PROPOSED TRANSVERSE MARKINGS
 - WA-# PROPOSED WRONG WAY ARROW
 - RS-# PROPOSED RUMBLE STRIP



Released for Construction
 Thomas J Powell, PE
 11/14/2023

ISSUE RECORD BU-41 TRAFFIC CONTROL

NO.	DATE	DESCRIPTION
1	10/27/23	UPDATED DOTTED LINE

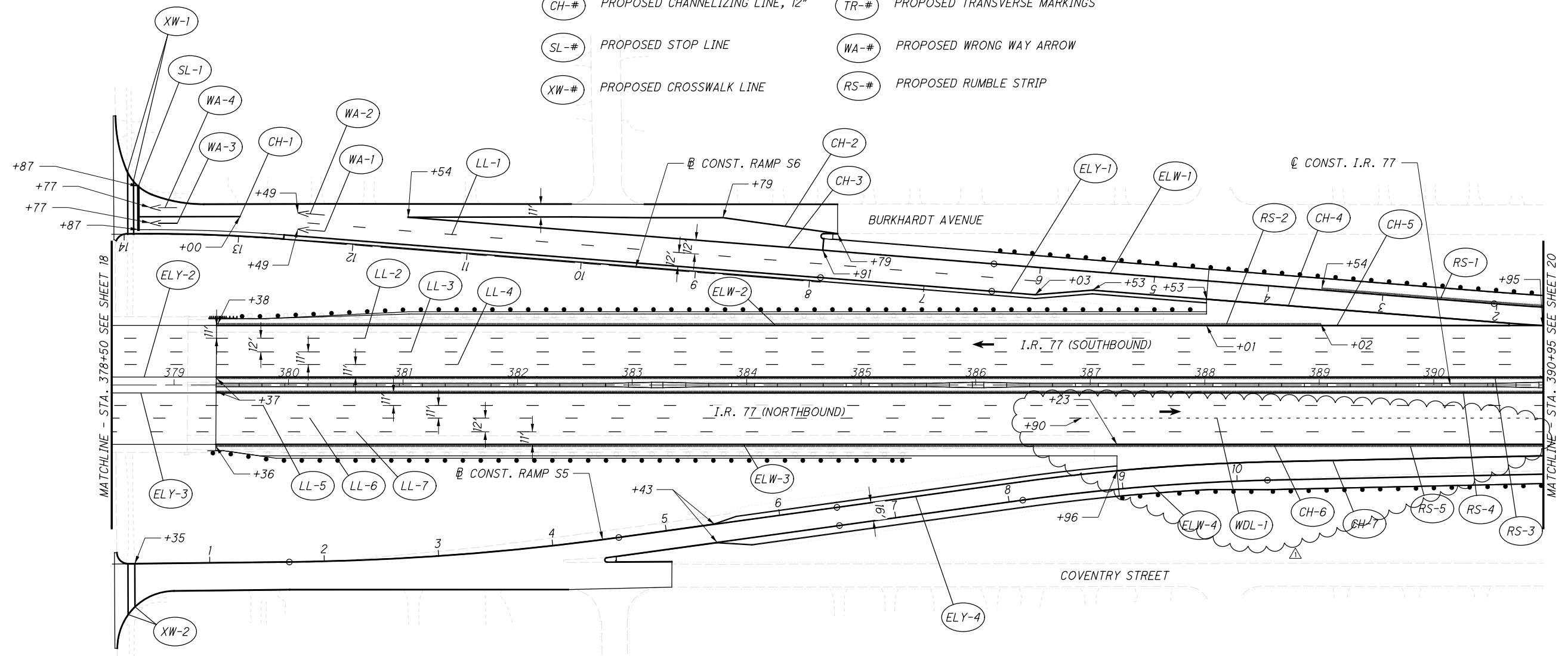
CALCULATED MD
 CHECKED RW

0 50 100
 HORIZONTAL SCALE IN FEET

NOTES:
 1. LONG LINE PAVEMENT MARKINGS SHALL BE WET REFLECTIVE LIQUID APPLIED EPOXY PER SS 807 AND RECESSED PER SS 850, ALL OTHER PAVEMENT MARKINGS SHALL BE EPOXY.
 2. PLACE BARRIER REFLECTORS ALONG THE MEDIAN BARRIER ALONG I.R. 77 IN THE SB/NB DIRECTION.
 3. PLACE RPMS ALONG PAVEMENT MARKING LINES AS PER STANDARD CONSTRUCTION DRAWINGS.

- LEGEND:
- ELW-# PROPOSED EDGE LINE, WHITE 8"
 - ELY-# PROPOSED EDGE LINE, YELLOW 8"
 - LL-# PROPOSED LANE LINE, 8"
 - CH-# PROPOSED CHANNELIZING LINE, 12"
 - SL-# PROPOSED STOP LINE
 - XW-# PROPOSED CROSSWALK LINE
 - A-# PROPOSED LANE ARROW
 - W-# PROPOSED WORD ON PAVEMENT
 - DL-# PROPOSED DOTTED LINE, 6"
 - TR-# PROPOSED TRANSVERSE MARKINGS
 - WA-# PROPOSED WRONG WAY ARROW
 - RS-# PROPOSED RUMBLE STRIP

WDL-# PROPOSED DOTTED LINE, 12"



PAVEMENT MARKING PLAN - I.R. 77
 STA. 378+50 TO STA. 390+95

Released for Construction
 Thomas J Powell, PE
 11/14/2023

ISSUE RECORD: BU-41 TRAFFIC CONTROL

NO.	DATE	DESCRIPTION
1	10/27/23	UPDATED DOTTED LINE

CALCULATED
 MD
 CHECKED
 RW

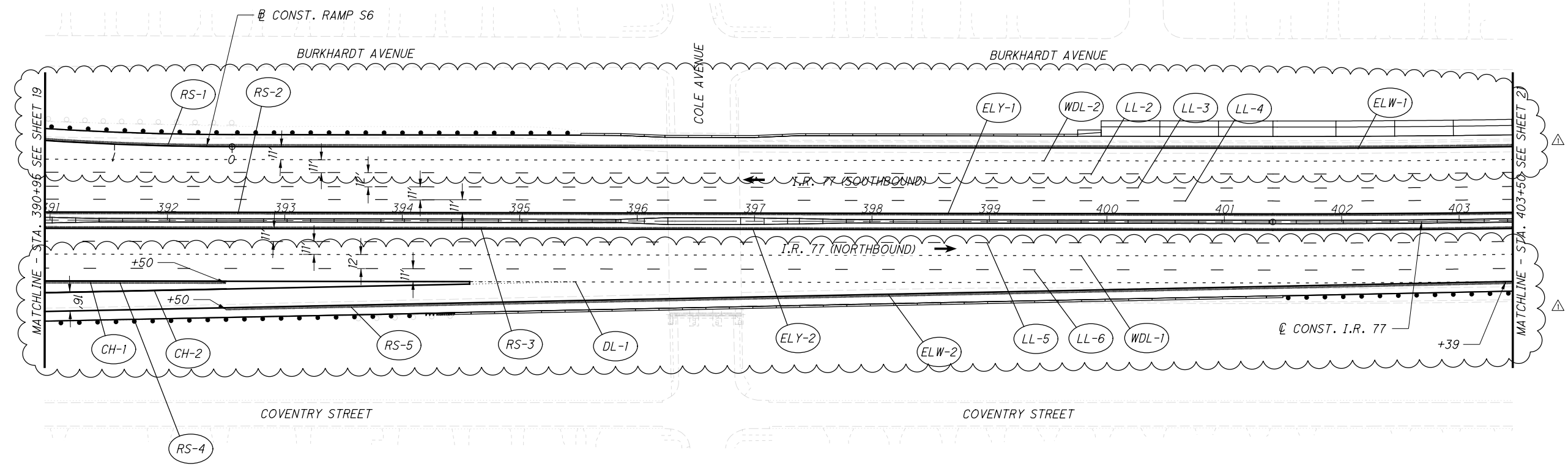
0 50 100
 HORIZONTAL
 SCALE IN FEET

NOTES:

- LONG LINE PAVEMENT MARKINGS SHALL BE WET REFLECTIVE LIQUID APPLIED EPOXY PER SS 807 AND RECESSED PER SS 850, ALL OTHER PAVEMENT MARKINGS SHALL BE EPOXY.
- PLACE BARRIER REFLECTORS ALONG THE MEDIAN BARRIER ALONG I.R. 77 IN THE SB/NB DIRECTION.
- PLACE RPMS ALONG PAVEMENT MARKING LINES AS PER STANDARD CONSTRUCTION DRAWINGS.

LEGEND:

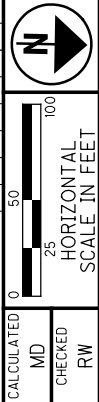
- ELW-# PROPOSED EDGE LINE, WHITE 8"
- ELY-# PROPOSED EDGE LINE, YELLOW 8"
- LL-# PROPOSED LANE LINE, 8"
- CH-# PROPOSED CHANNELIZING LINE, 12"
- SL-# PROPOSED STOP LINE
- XW-# PROPOSED CROSSWALK LINE
- A-# PROPOSED LANE ARROW
- W-# PROPOSED WORD ON PAVEMENT
- DL-# PROPOSED DOTTED LINE, 6"
- TR-# PROPOSED TRANSVERSE MARKINGS
- WA-# PROPOSED WRONG WAY ARROW
- RS-# PROPOSED RUMBLE STRIP
- WDL-# PROPOSED DOTTED LINE, 12"



Released for Construction
 Thomas J Powell, PE
 11/14/2023

ISSUE RECORD - BU-41 TRAFFIC CONTROL

NO.	DATE	DESCRIPTION
1	10/27/23	UPDATED DOTTED LINE

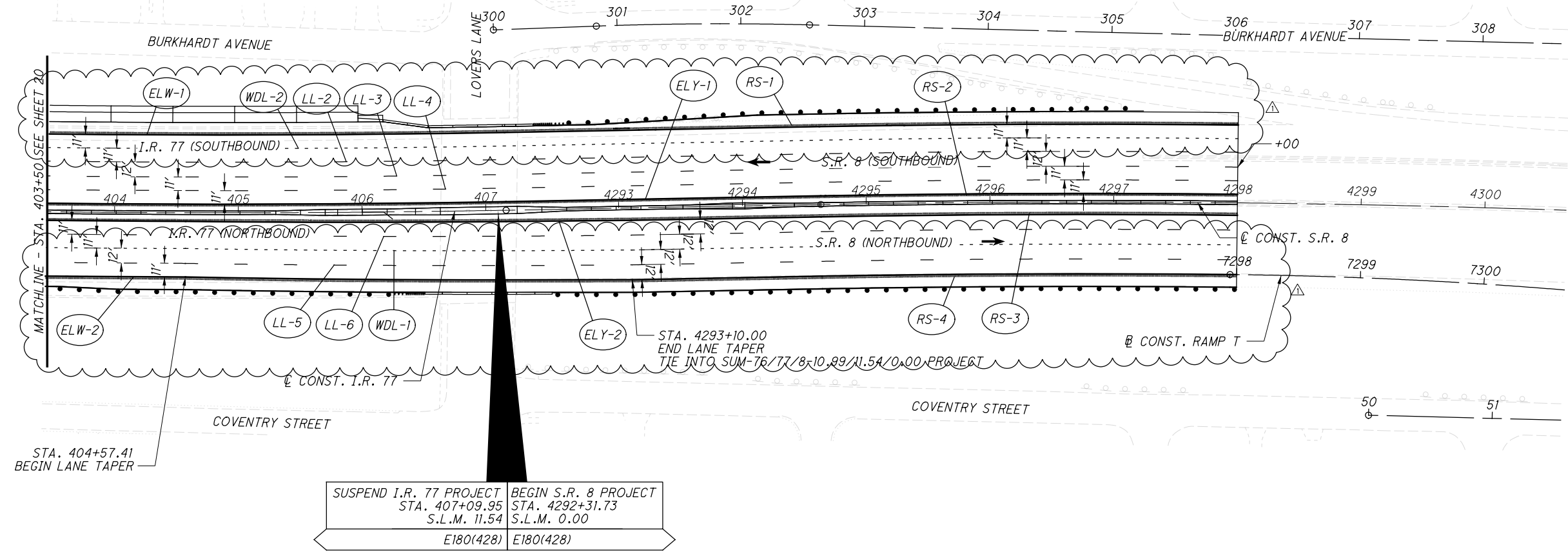


NOTES:

- LONG LINE PAVEMENT MARKINGS SHALL BE WET REFLECTIVE LIQUID APPLIED EPOXY PER SS 807 AND RECESSED PER SS 850, ALL OTHER PAVEMENT MARKINGS SHALL BE EPOXY.
- PLACE BARRIER REFLECTORS ALONG THE MEDIAN BARRIER ALONG I.R. 77 IN THE SB/NB DIRECTION.
- PLACE RPMS ALONG PAVEMENT MARKING LINES AS PER STANDARD CONSTRUCTION DRAWINGS.

LEGEND:

- (ELW-#) PROPOSED EDGE LINE, WHITE 8"
- (ELY-#) PROPOSED EDGE LINE, YELLOW 8"
- (LL-#) PROPOSED LANE LINE, 8"
- (CH-#) PROPOSED CHANNELIZING LINE, 12"
- (SL-#) PROPOSED STOP LINE
- (XW-#) PROPOSED CROSSWALK LINE
- (A-#) PROPOSED LANE ARROW
- (W-#) PROPOSED WORD ON PAVEMENT
- (DL-#) PROPOSED DOTTED LINE, 6"
- (TR-#) PROPOSED TRANSVERSE MARKINGS
- (WA-#) PROPOSED WRONG WAY ARROW
- (RS-#) PROPOSED RUMBLE STRIP
- (WDL-#) PROPOSED DOTTED LINE, 12"

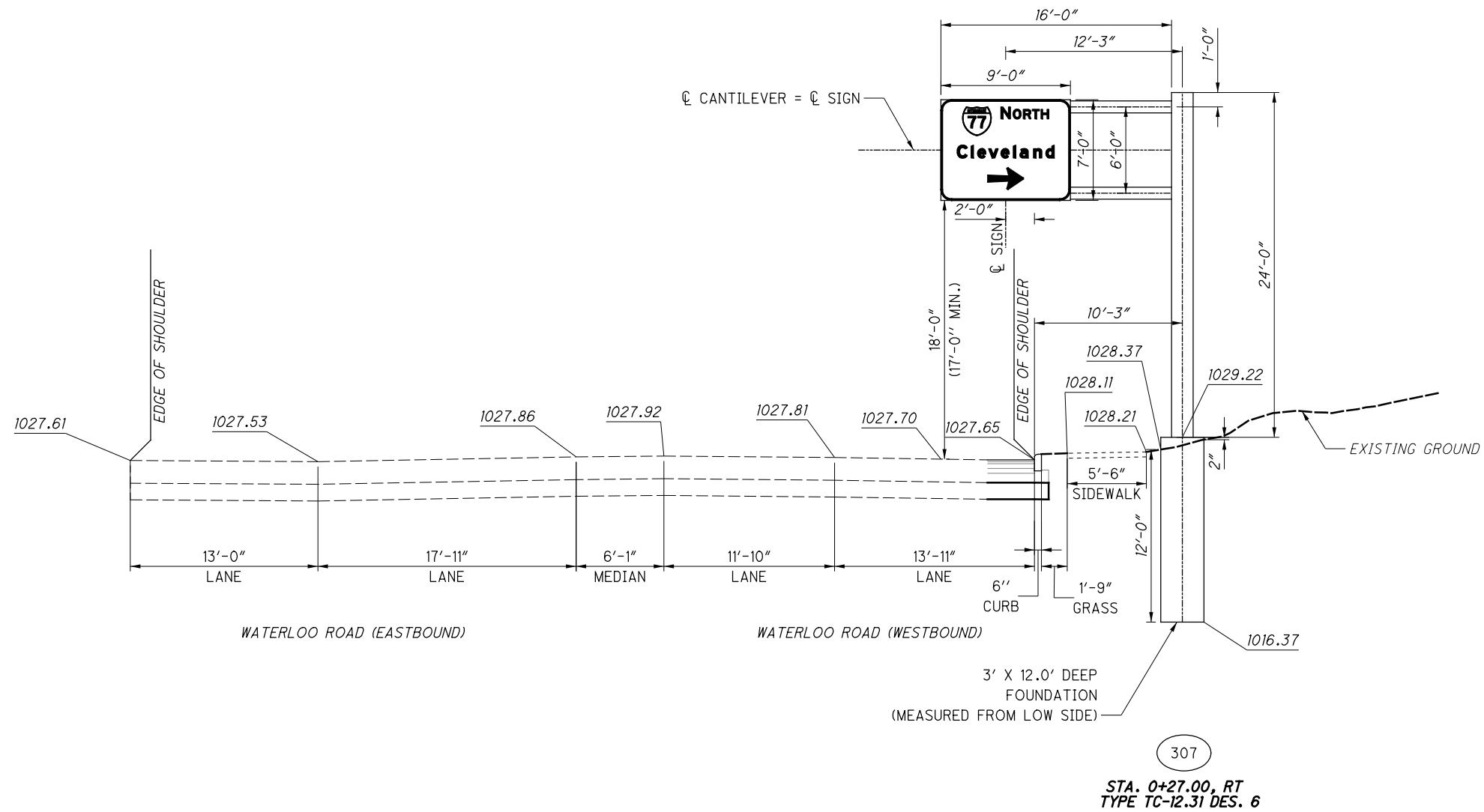


Released for Construction
Thomas J Powell, PE
11/14/2023

ISSUE RECORD:		
NO.	DATE	DESCRIPTION

CALCULATED
IMD
CHECKED
RW

0 5 10
2.5
HORIZONTAL
SCALE IN FEET



OVERHEAD MOUNTED SIGN ELEVATION DETAILS

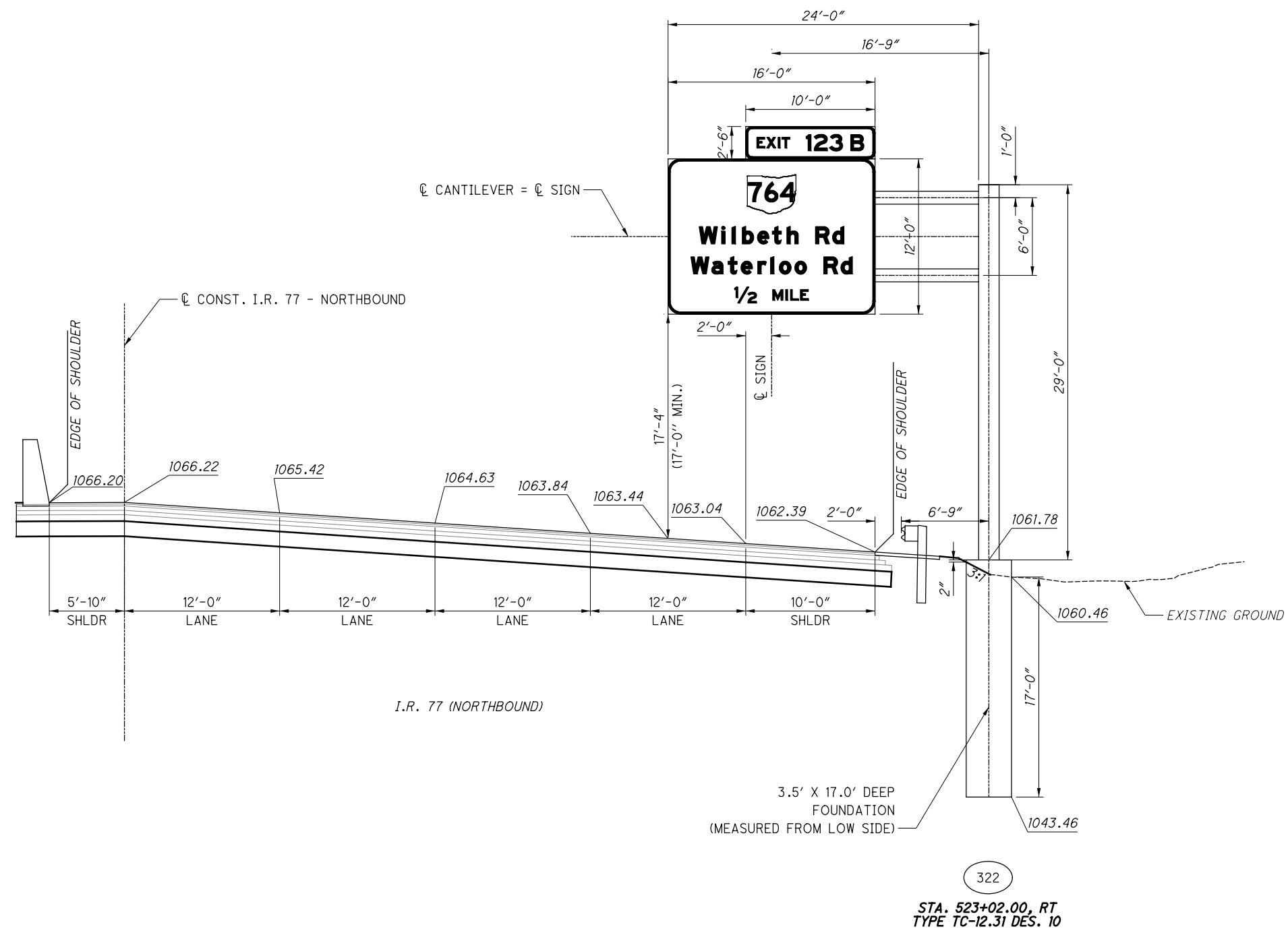
Released for Construction
 Thomas J Powell, PE
 11/14/2023

ISSUE RECORD:		
NO.	DATE	DESCRIPTION

CALCULATED	MD
CHECKED	RW

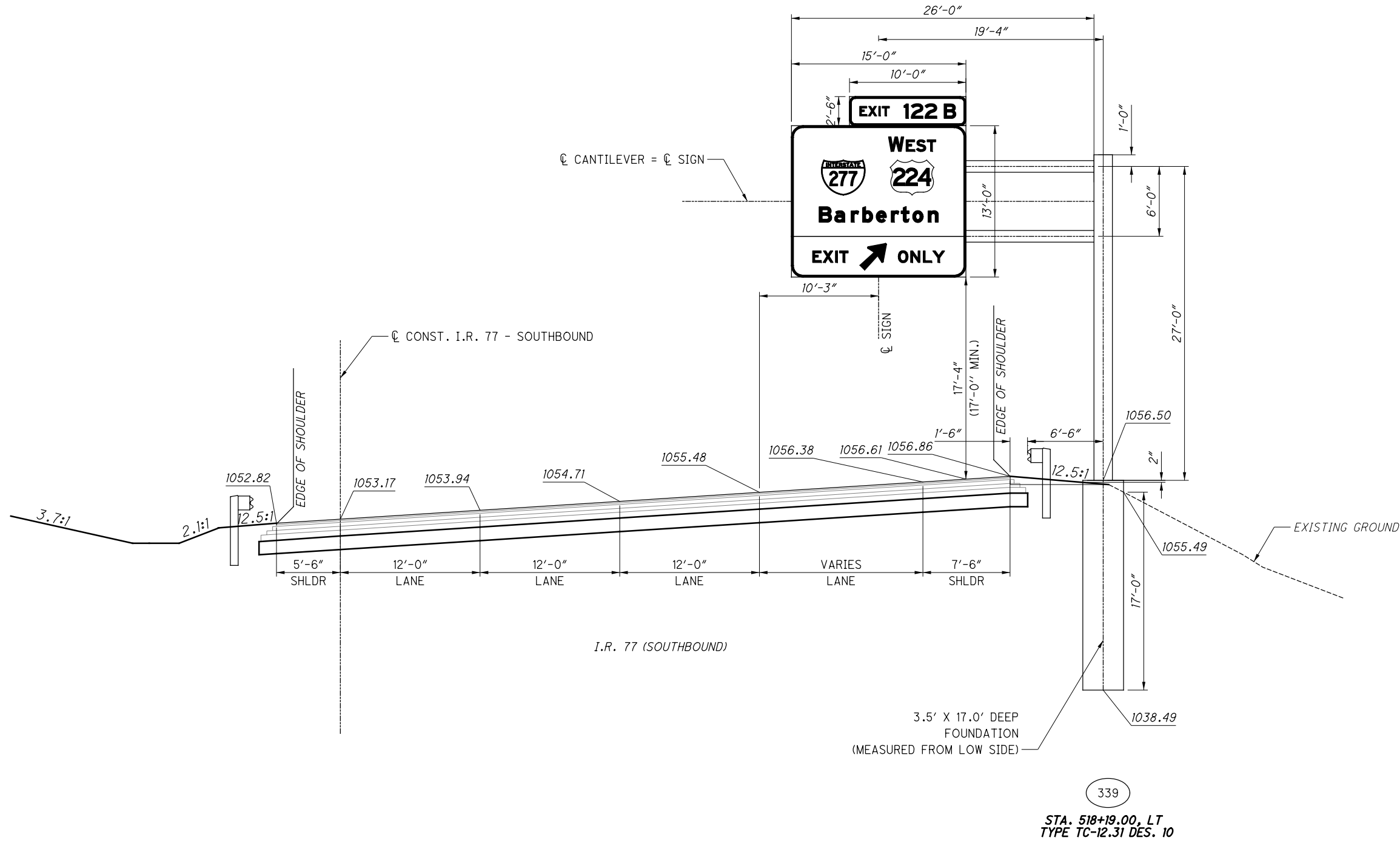
OVERHEAD MOUNTED SIGN ELEVATION DETAILS

2022-01-26-BU-41-RFC PLANS
 SUM-76 / 77 / 8-
 8.24 / 9.74 / 0.00



Released for Construction
 Thomas J Powell, PE
 11/14/2023

ISSUE RECORD:		
NO.	DATE	DESCRIPTION



OVERHEAD MOUNTED SIGN ELEVATION DETAILS

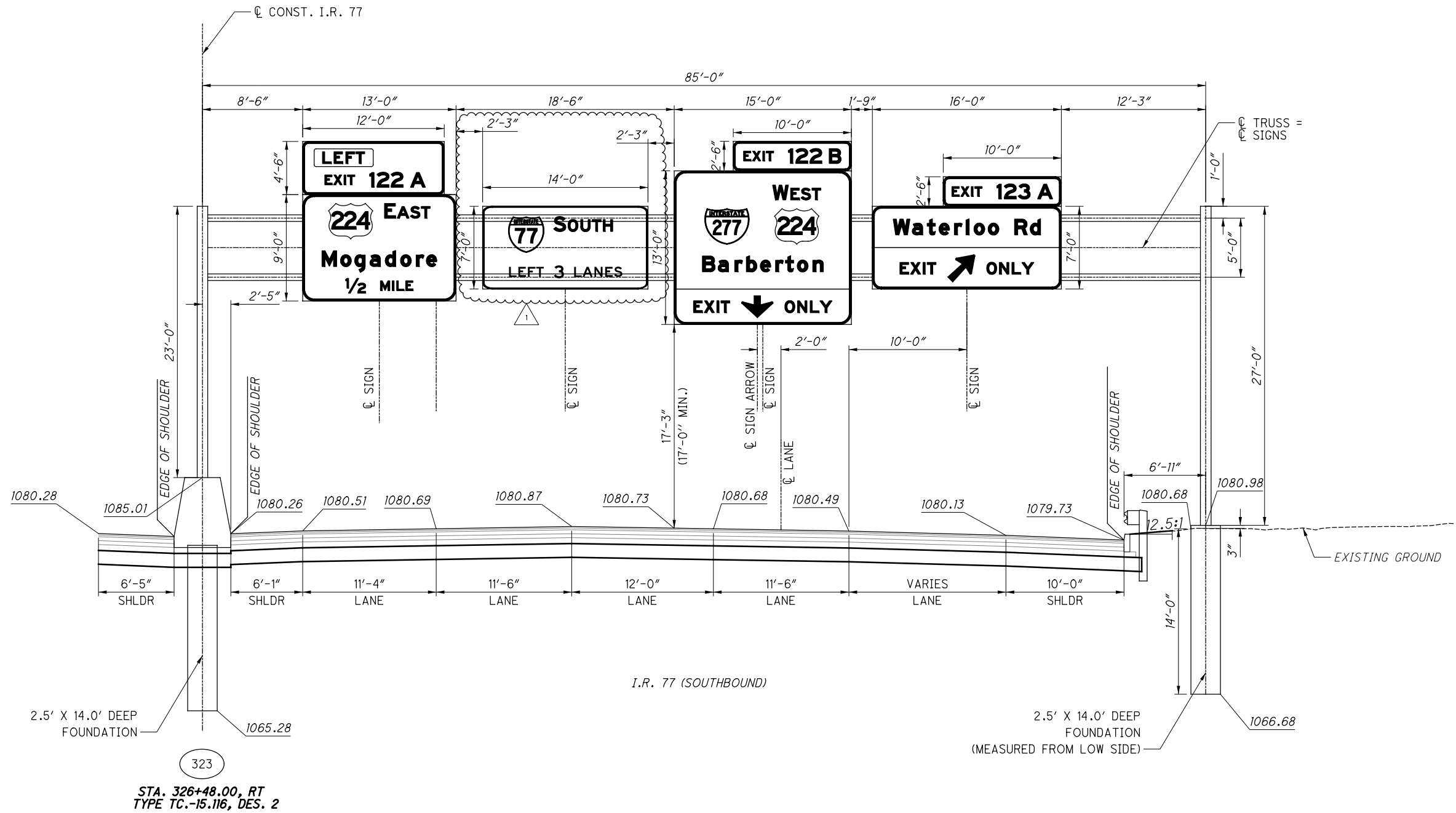
2022-01-26-BU-41-RFC PLANS
 SUM-76 / 77 / 8-
 8.24 / 9.74 / 0.00

CALCULATED
 MD
 CHECKED
 RW

2.5
 HORIZONTAL
 SCALE IN FEET

Released for Construction
 Thomas J Powell, PE
 11/14/2023

ISSUE RECORD:		
NO.	DATE	DESCRIPTION
1	10/27/23	ADDED SIGN



OVERHEAD MOUNTED SIGN ELEVATION DETAILS

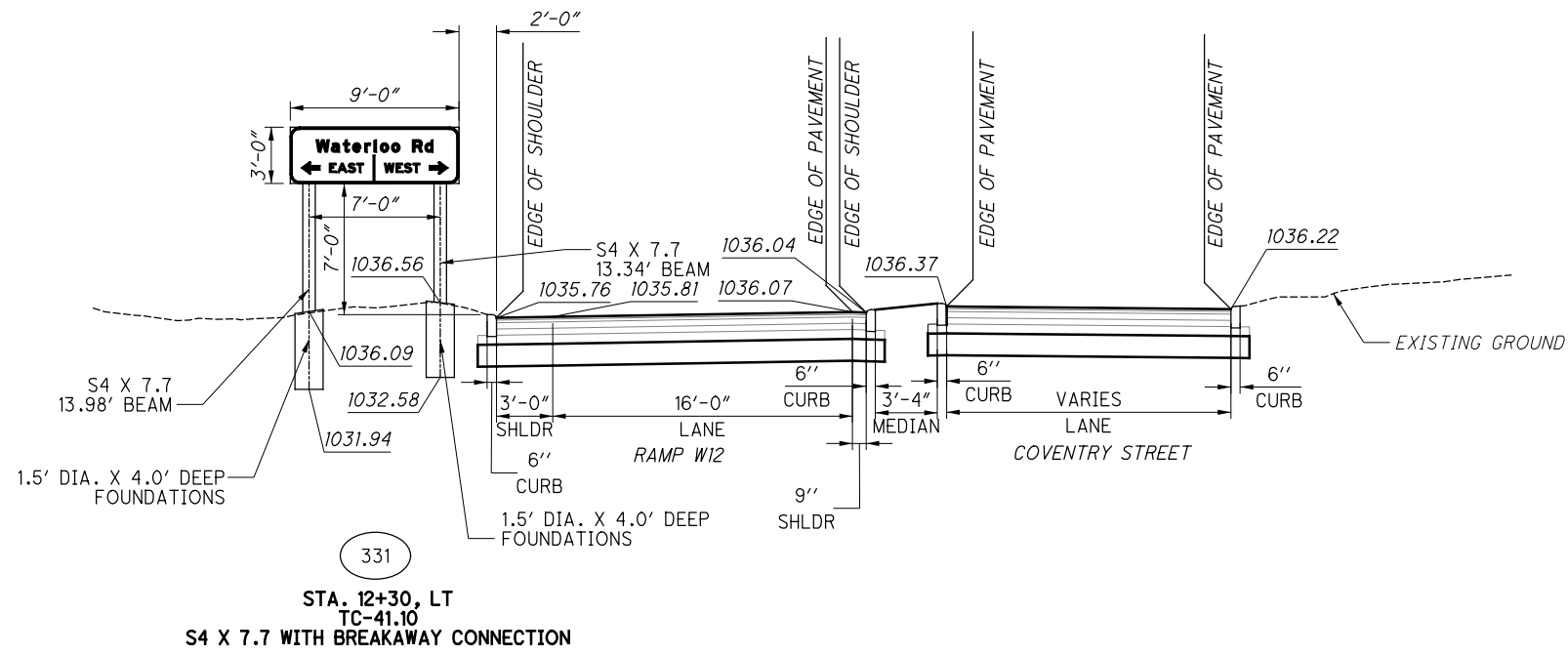
2023-11-06-BU 41 - RFC PLANS REV01

SUM-76 / 77 / 8-
 8.24 / 9.74 / 0.00



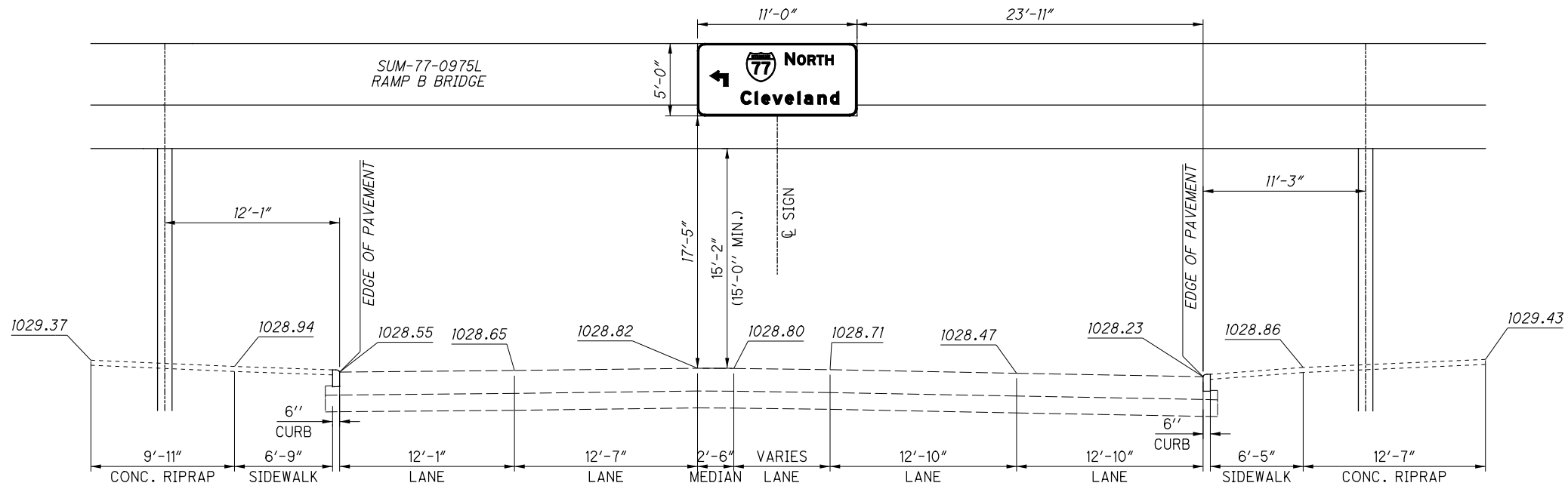
Released for Construction
 Thomas J Powell, PE
 11/14/2023

ISSUE RECORD:		
NO.	DATE	DESCRIPTION



Released for Construction
 Thomas J Powell, PE
 11/14/2023

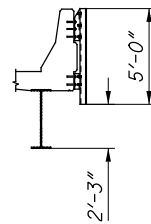
ISSUE RECORD:		
NO.	DATE	DESCRIPTION



WATERLOO ROAD (WESTBOUND)

WATERLOO ROAD (EASTBOUND)

341



CROSS-SECTION VIEW OF THE BRIDGE
 PARAPET AND SIGN ATTACHMENT
 SHOWING THE FRAME HEIGHT

CALCULATED
 MD
 CHECKED
 RW

BRIDGE MOUNTED SIGN ELEVATION DETAILS

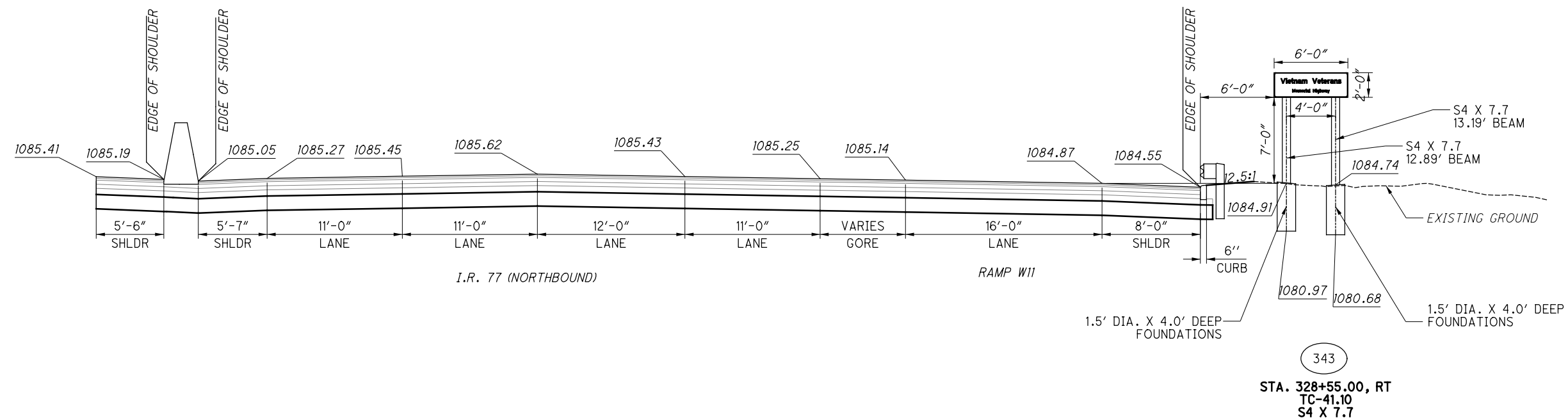
2022-01-26-BU-41-RFC PLANS
 SUM-76 / 77 / 8-
 8.24 / 9.74 / 0.00

Released for Construction
 Thomas J Powell, PE
 11/14/2023

ISSUE RECORD:		
NO.	DATE	DESCRIPTION

CALCULATED	IMD
	CHECKED
	RW

BEAM MOUNTED SIGN ELEVATION DETAILS



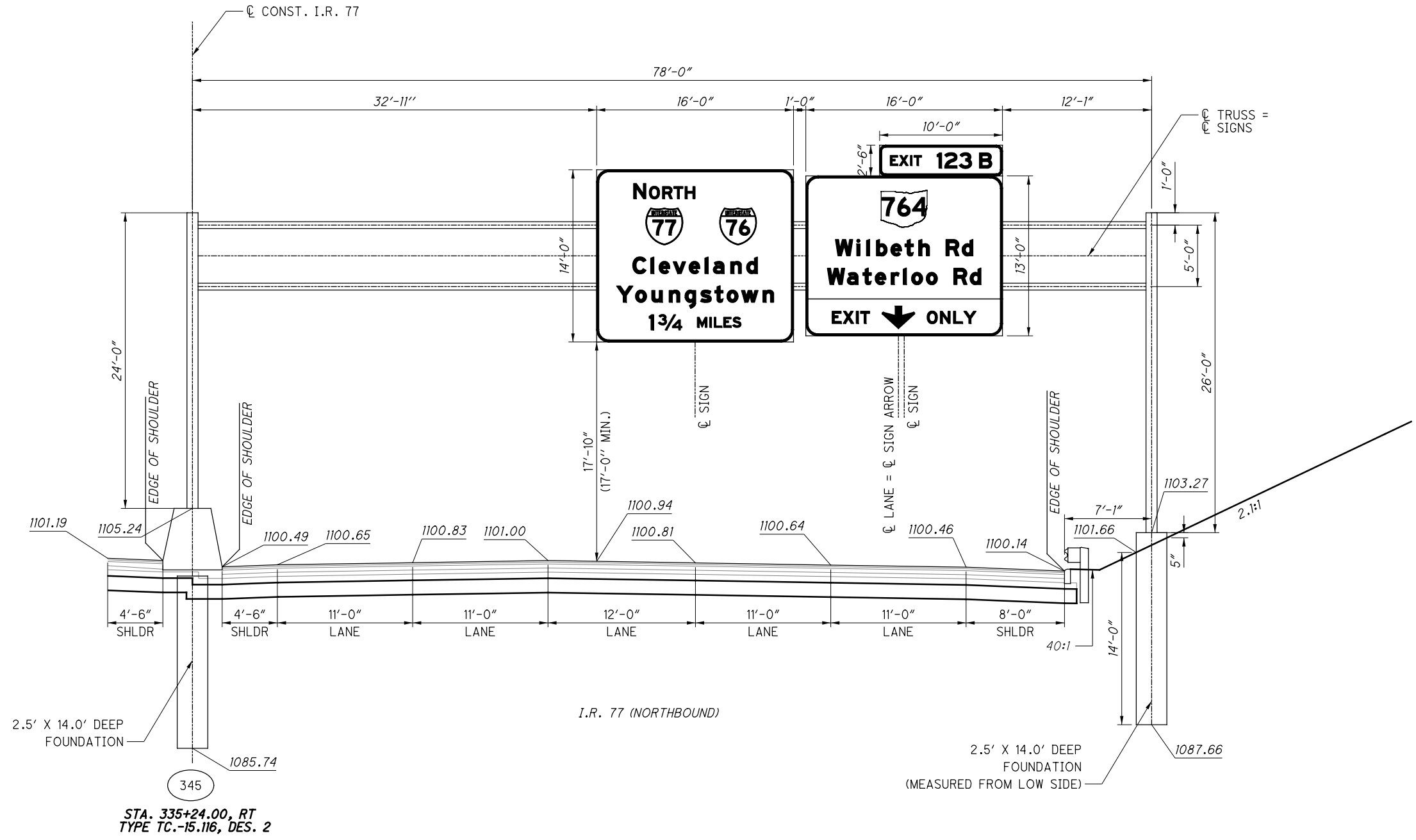
Released for Construction
 Thomas J Powell, PE
 11/14/2023

ISSUE RECORD:		
NO.	DATE	DESCRIPTION

CALCULATED
 MD
 CHECKED
 RW

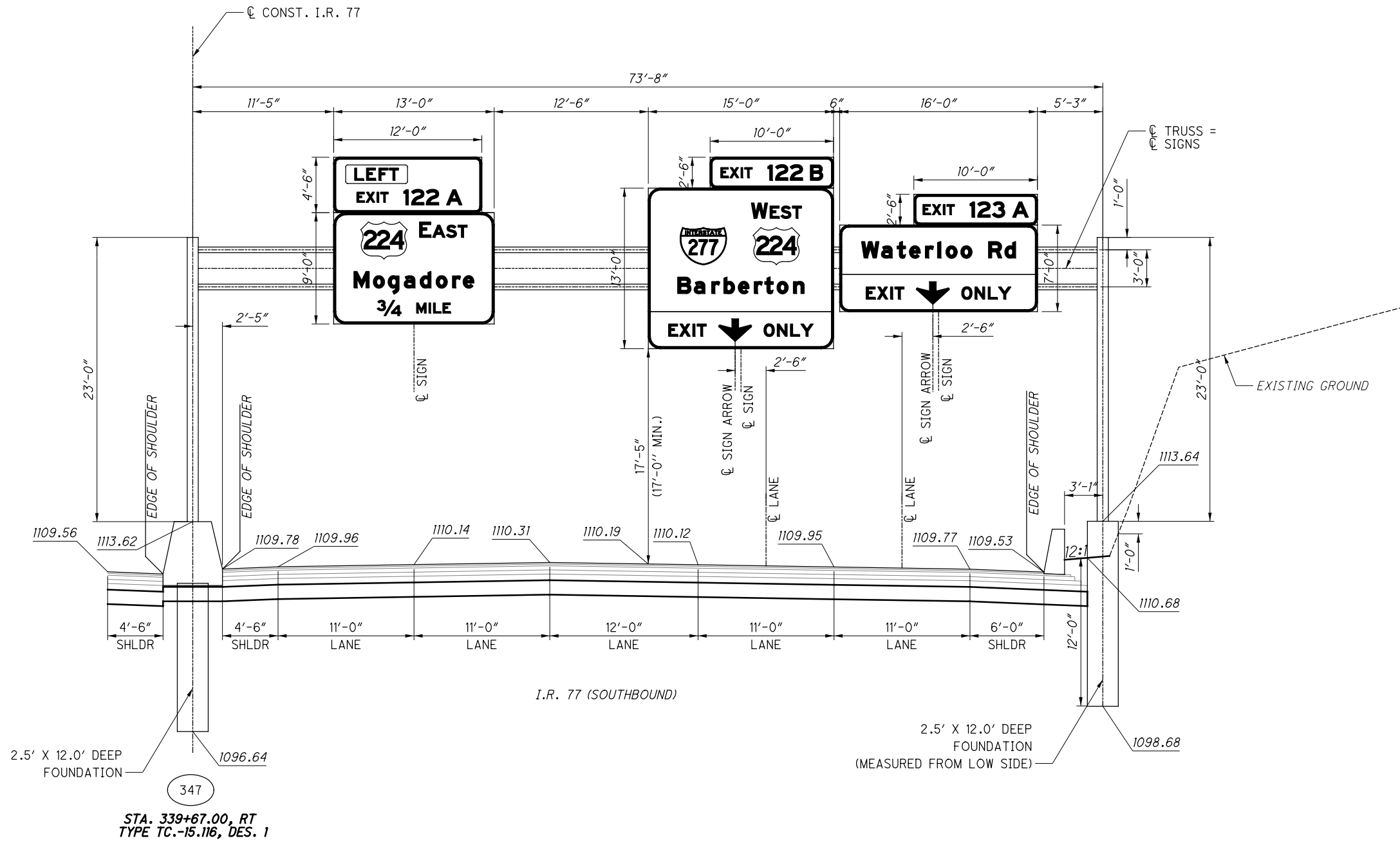
OVERHEAD MOUNTED SIGN ELEVATION DETAILS

2022-01-26-BU-41-RFC PLANS
 SUM-76 / 77 / 8-
 8.24 / 9.74 / 0.00



Released for Construction
 Thomas J Powell, PE
 11/14/2023

ISSUE RECORD:		
NO.	DATE	DESCRIPTION



OVERHEAD MOUNTED SIGN ELEVATION DETAILS

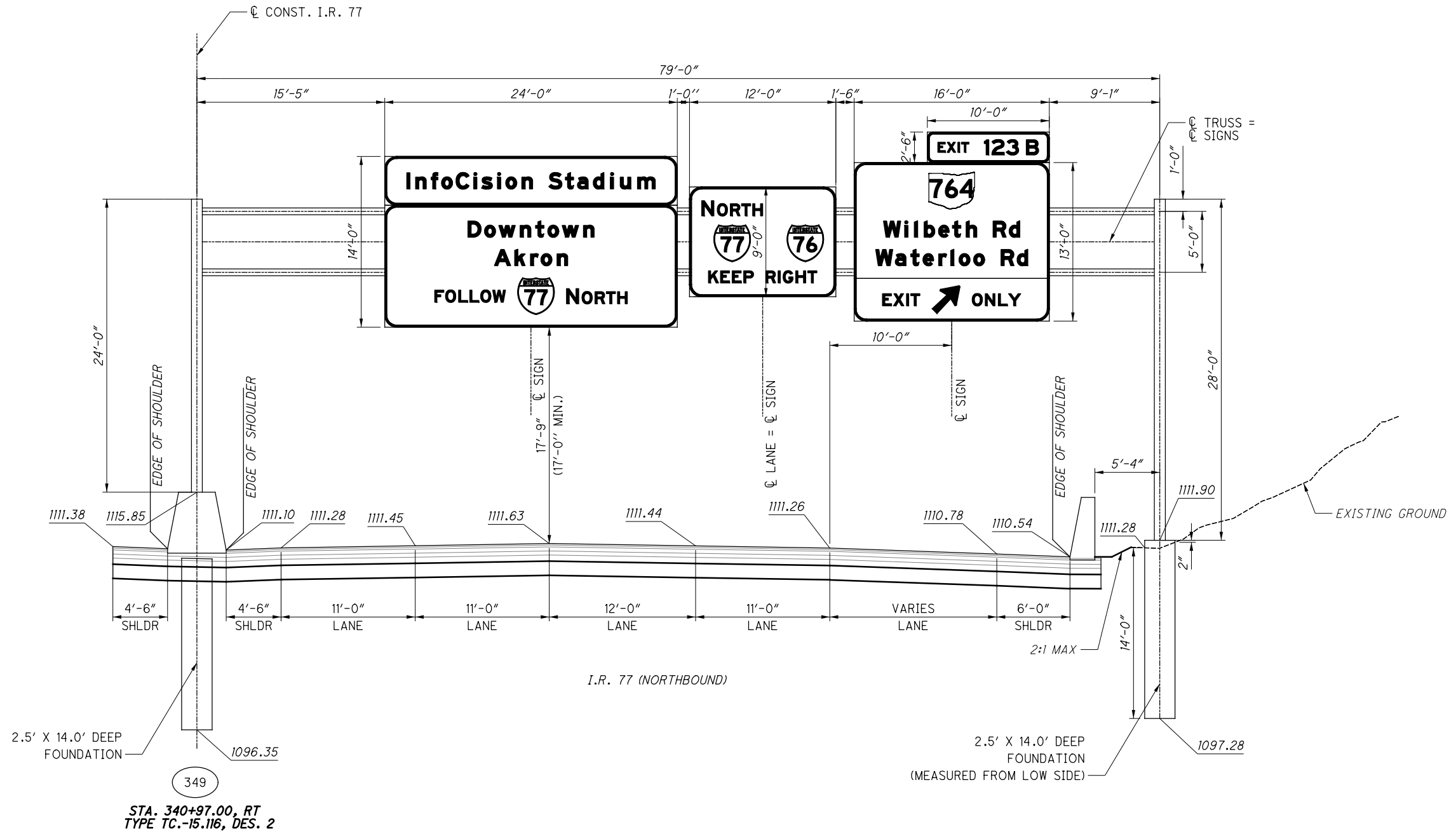
Released for Construction
 Thomas J Powell, PE
 11/14/2023

ISSUE RECORD:		
NO.	DATE	DESCRIPTION

CALCULATED
 MD
 CHECKED
 RW

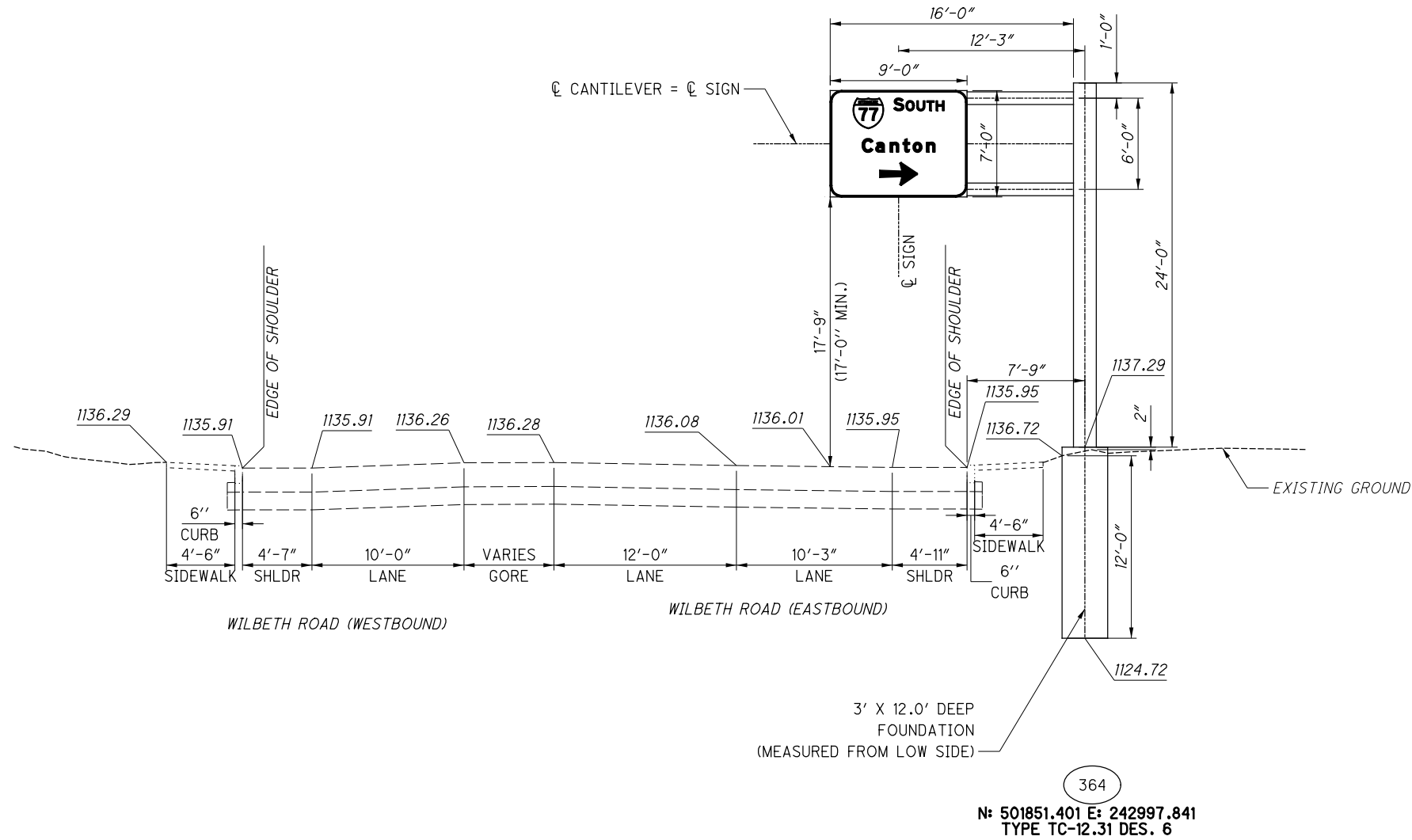
OVERHEAD MOUNTED SIGN ELEVATION DETAILS

2022-01-26-BU-41-RFC PLANS
 SUM-76 / 77 / 8-
 8.24 / 9.74 / 0.00



Released for Construction
Thomas J Powell, PE
11/14/2023

ISSUE RECORD:		
NO.	DATE	DESCRIPTION



CALCULATED
IMD
CHECKED
RW

OVERHEAD MOUNTED SIGN ELEVATION DETAILS

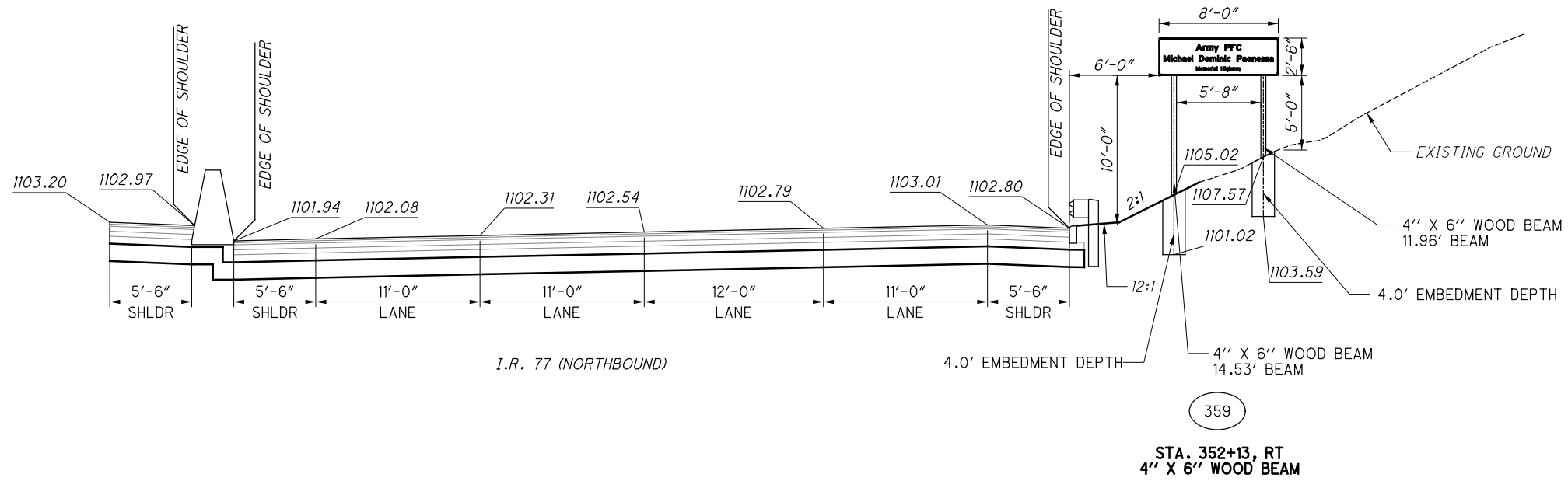
2022-01-26-BU-41-RFC PLANS
SUM-76 / 77 / 8-
8.24 / 9.74 / 0.00

Released for Construction
 Thomas J Powell, PE
 11/14/2023

ISSUE RECORD:		
NO.	DATE	DESCRIPTION

CALCULATED
 MD
 CHECKED
 RW

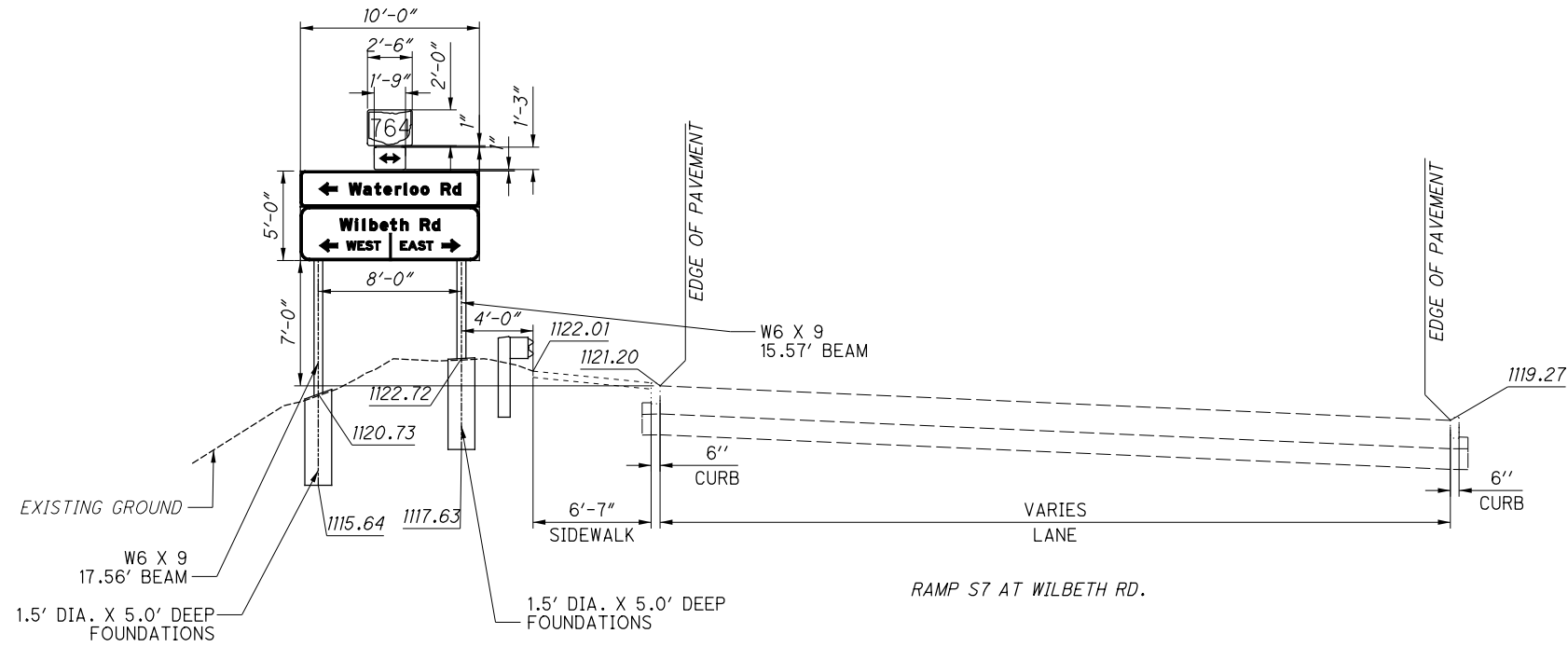
BEAM MOUNTED SIGN ELEVATION DETAILS



Released for Construction
 Thomas J Powell, PE
 11/14/2023

ISSUE RECORD:		
NO.	DATE	DESCRIPTION

CALCULATED
 MD
 CHECKED
 RW



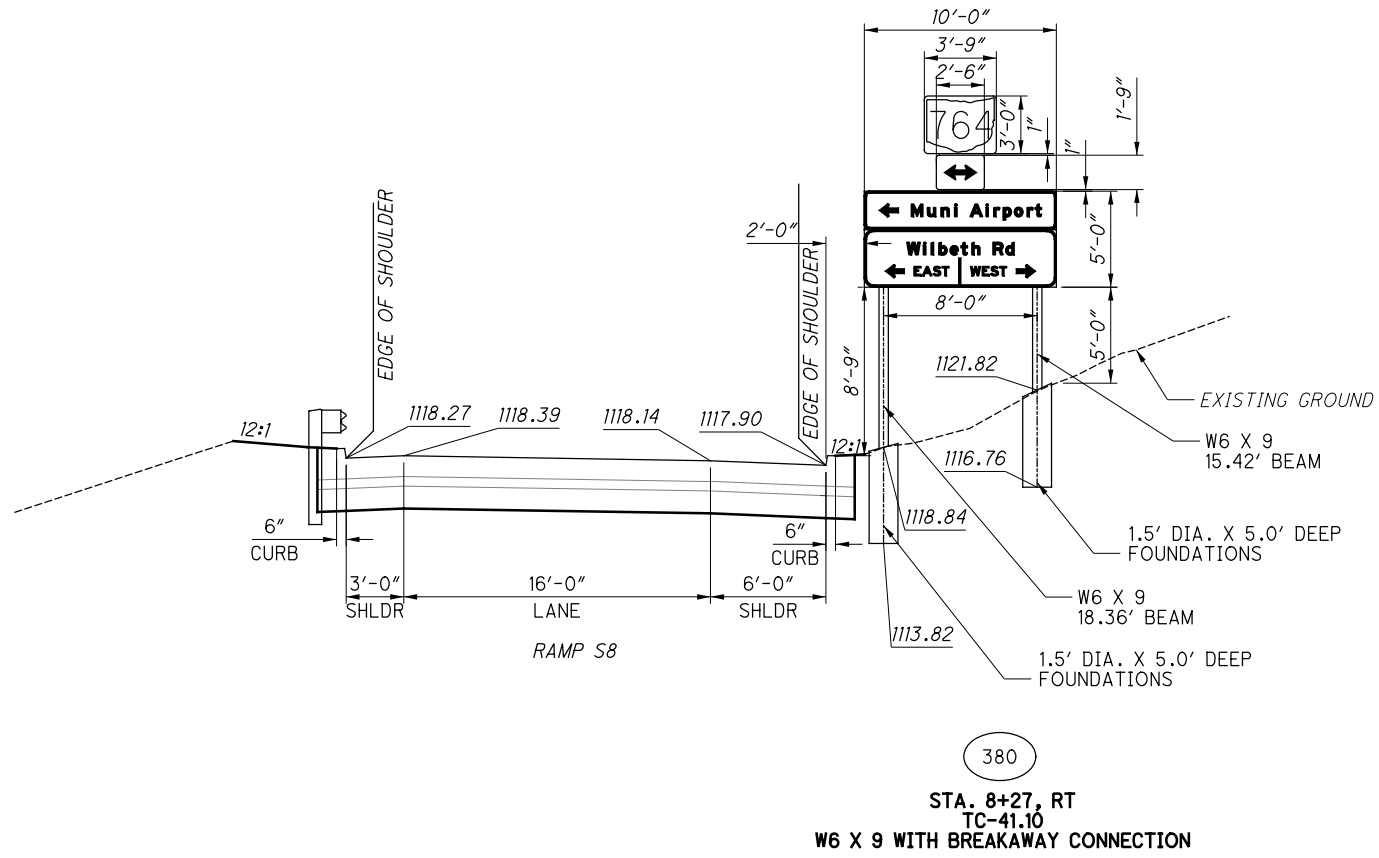
369
 N: 501918.106 E: 2243309.464
 TC-41.10
 W6 X 9

BEAM MOUNTED SIGN ELEVATION DETAILS

2022-01-26-BU-41-RFC PLANS
 SUM-76 / 77 / 8-
 8.24 / 9.74 / 0.00

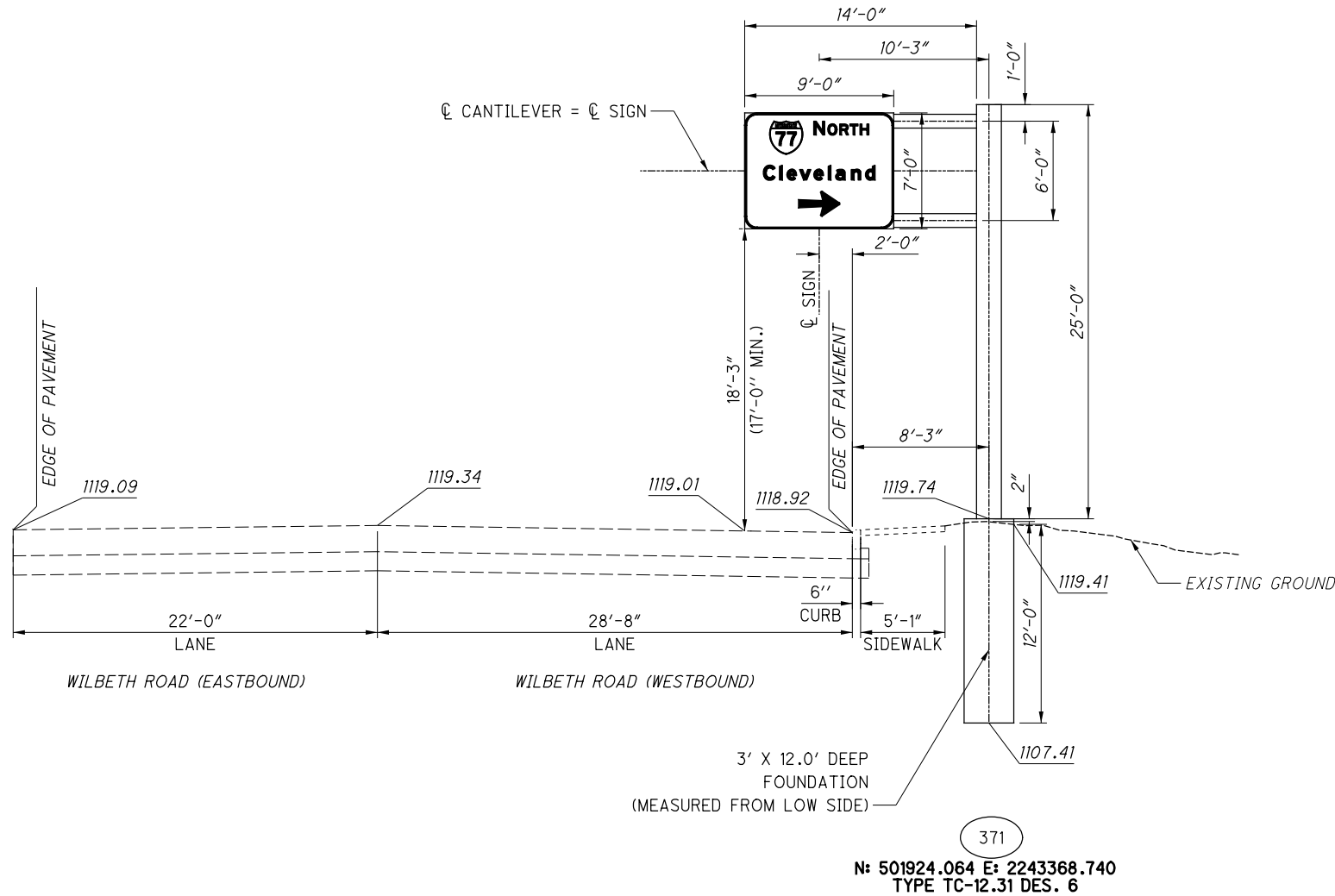
Released for Construction
 Thomas J Powell, PE
 11/14/2023

ISSUE RECORD:		
NO.	DATE	DESCRIPTION



Released for Construction
 Thomas J Powell, PE
 11/14/2023

ISSUE RECORD:		
NO.	DATE	DESCRIPTION



CALCULATED MD
 CHECKED RW

OVERHEAD MOUNTED SIGN ELEVATION DETAILS

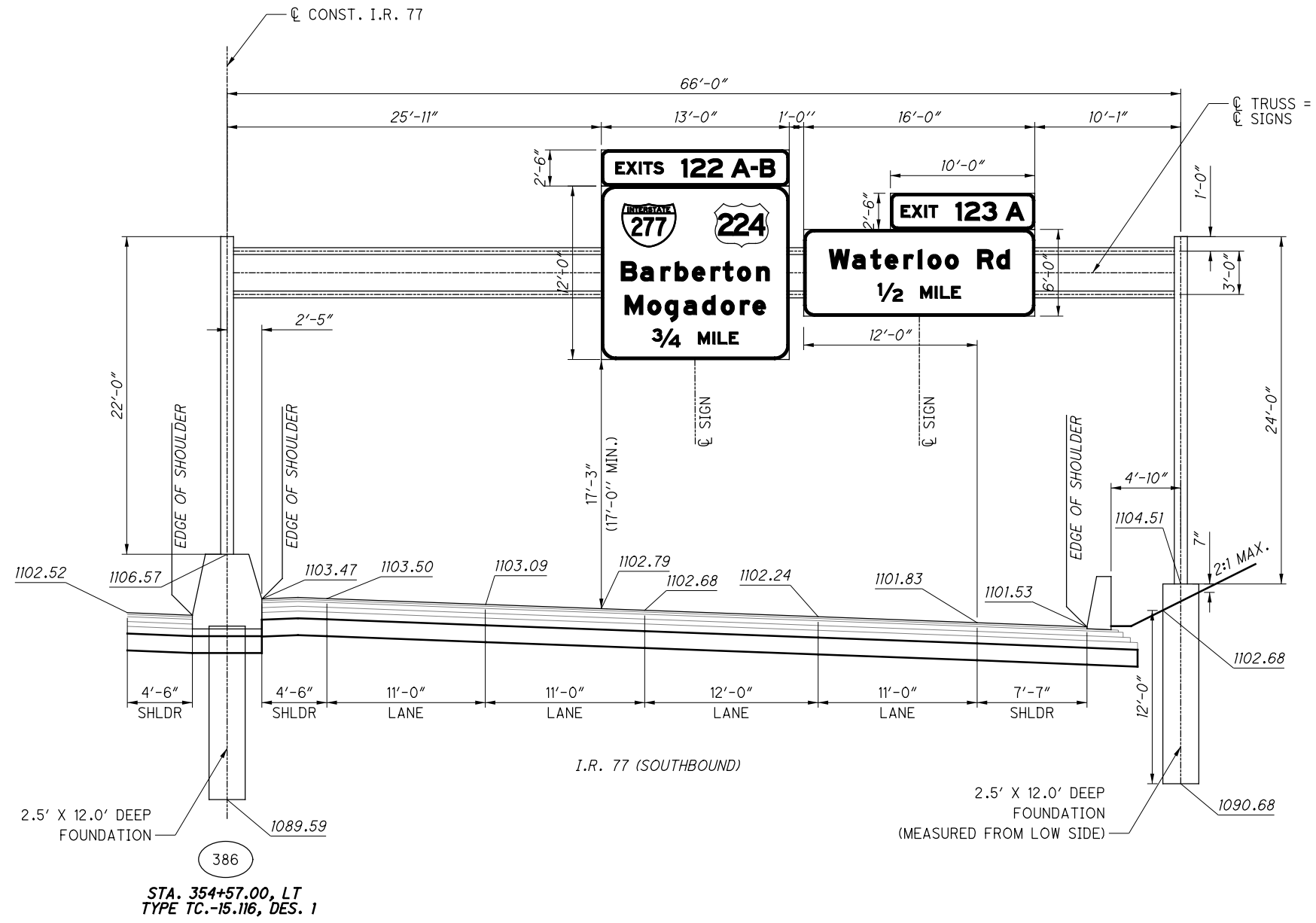
2022-01-26-BU-41-RFC PLANS

SUM-76 / 77 / 8-
 8.24 / 9.74 / 0.00

36
 60

Released for Construction
Thomas J Powell, PE
11/14/2023

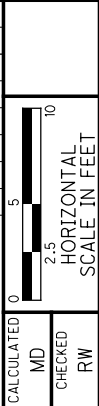
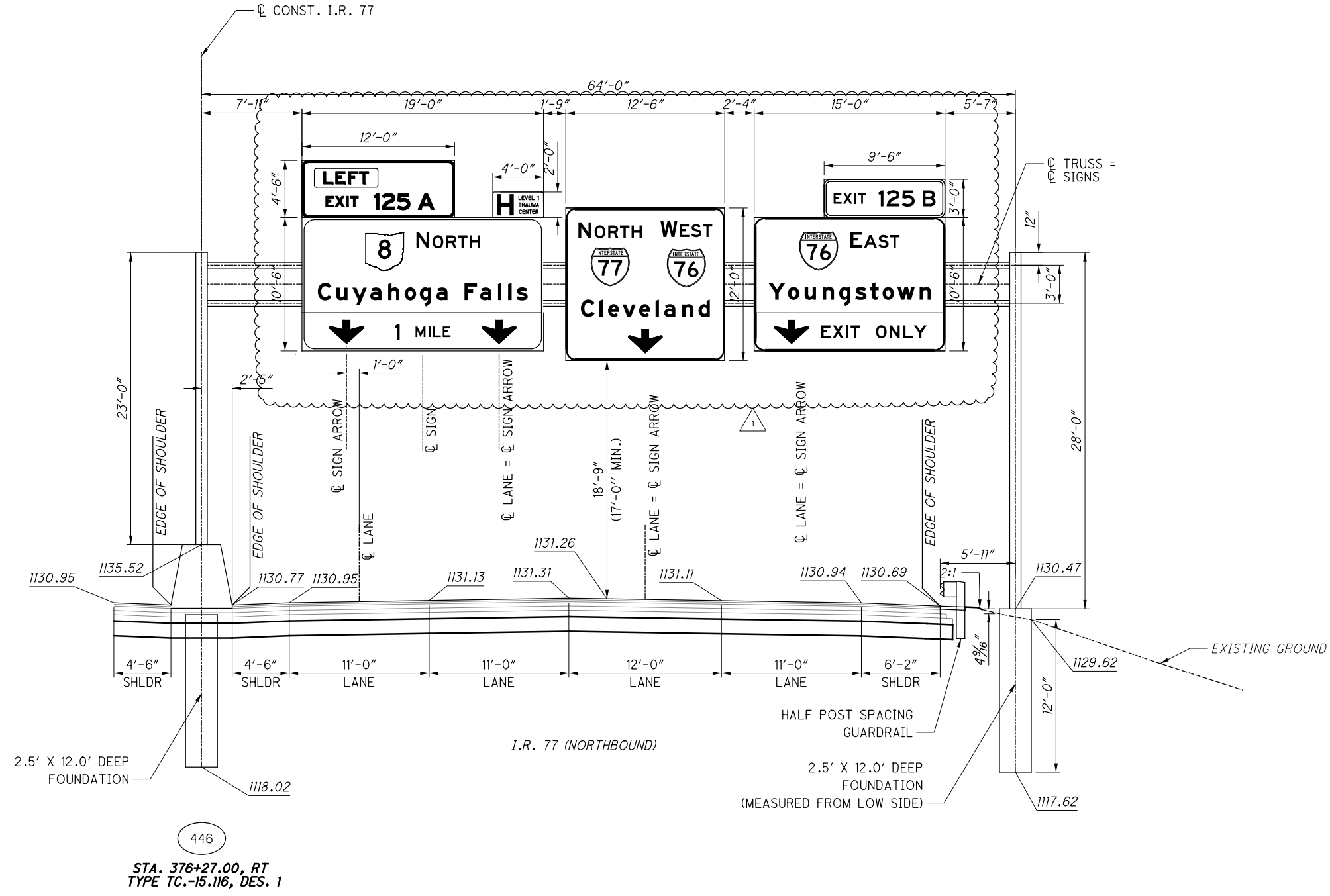
ISSUE RECORD:		
NO.	DATE	DESCRIPTION



OVERHEAD MOUNTED SIGN ELEVATION DETAILS

Released for Construction
 Thomas J Powell, PE
 11/14/2023

ISSUE RECORD:		
NO.	DATE	DESCRIPTION
1	10/27/23	ADDED SIGN, ADJUSTED SIGN SIZES



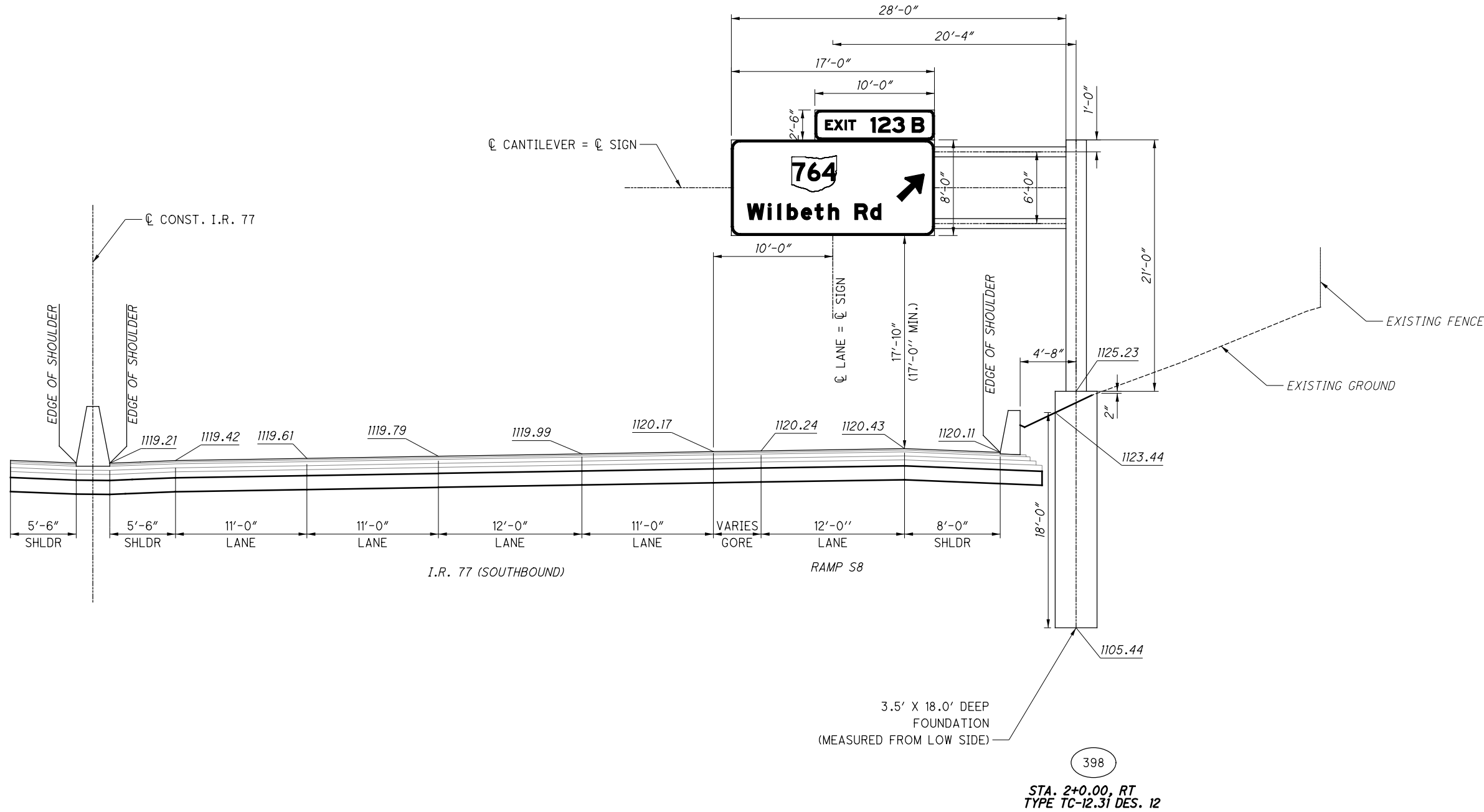
OVERHEAD MOUNTED SIGN ELEVATION DETAILS

2023-11-06-BU 41 - RFC PLANS REV01

SUM-76 / 77 / 8-
 8.24 / 9.74 / 0.00

Released for Construction
Thomas J Powell, PE
11/14/2023

ISSUE RECORD:		
NO.	DATE	DESCRIPTION



OVERHEAD MOUNTED SIGN ELEVATION DETAILS

2022-01-26-BU-41-RFC PLANS
SUM-76 / 77 / 8-
8.24 / 9.74 / 0.00
39
60

Released for Construction
 Thomas J Powell, PE
 11/14/2023

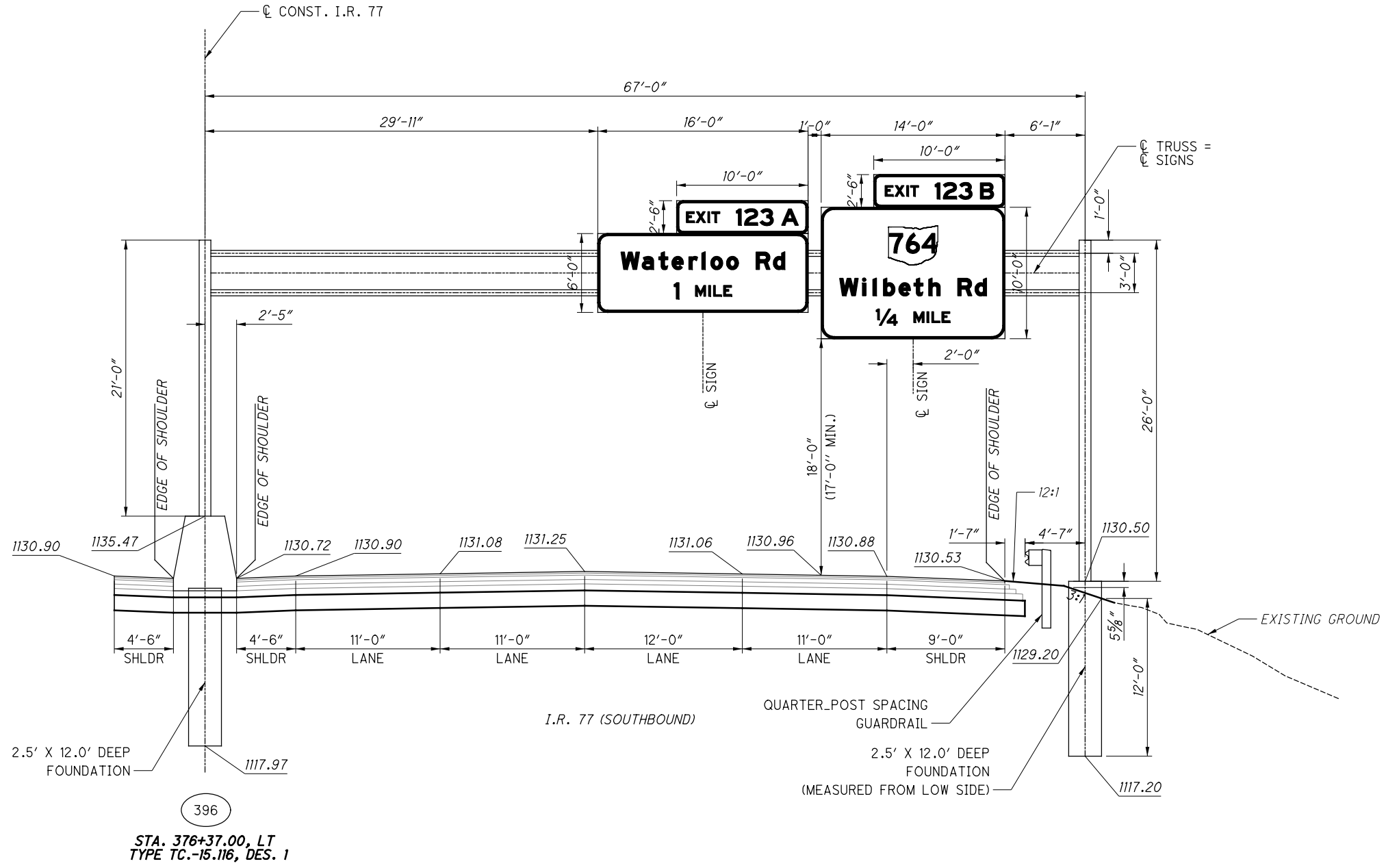
ISSUE RECORD:		
NO.	DATE	DESCRIPTION

CALCULATED	MD
CHECKED	RW

OVERHEAD MOUNTED SIGN ELEVATION DETAILS

2022-01-26-BU-41-RFC PLANS
 SUM-76 / 77 / 8-
 8.24 / 9.74 / 0.00

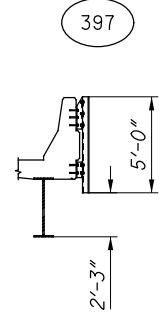
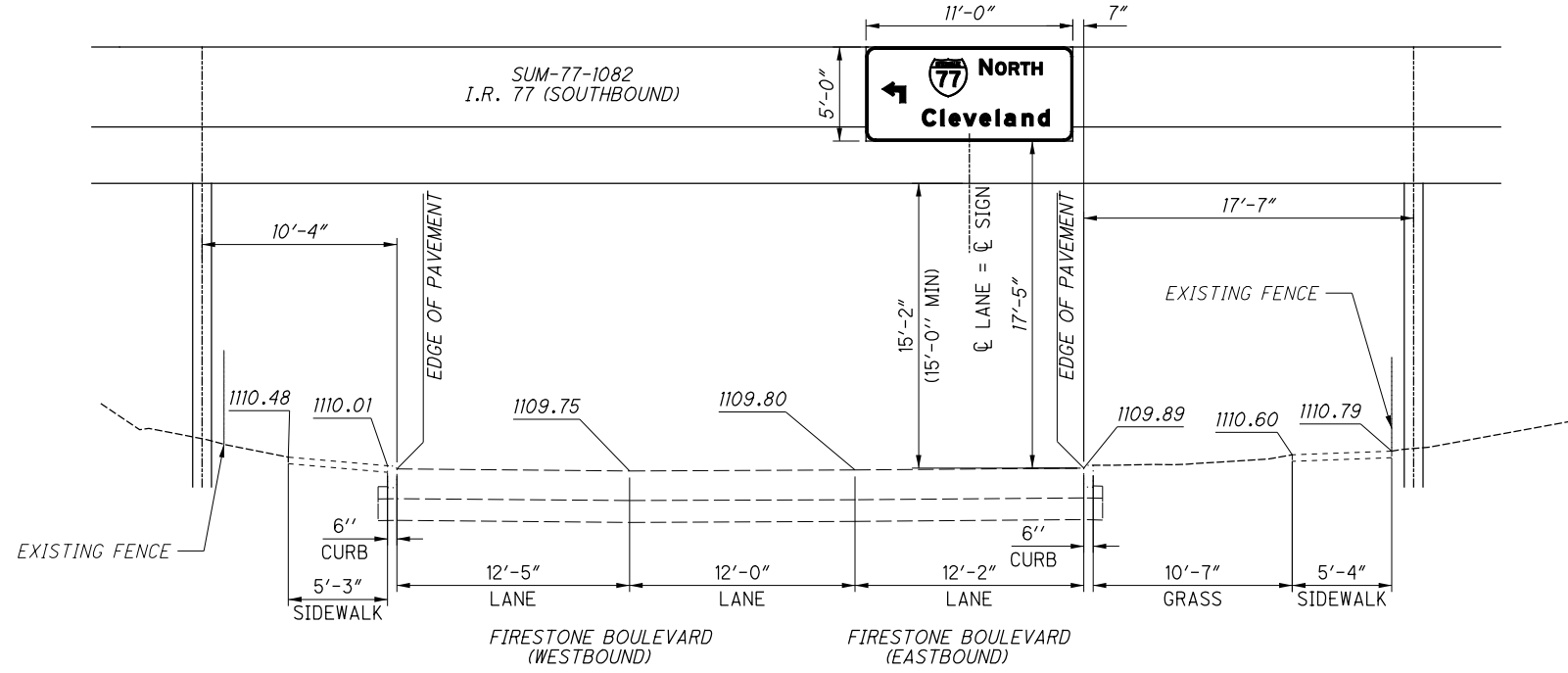
40
60



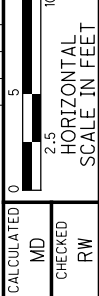
396
 STA. 376+37.00, LT
 TYPE TC.-15.116, DES. 1

Released for Construction
Thomas J Powell, PE
11/14/2023

ISSUE RECORD:		
NO.	DATE	DESCRIPTION



CROSS-SECTION VIEW OF THE BRIDGE
PARAPET AND SIGN ATTACHMENT
SHOWING THE FRAME HEIGHT

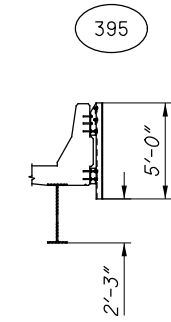
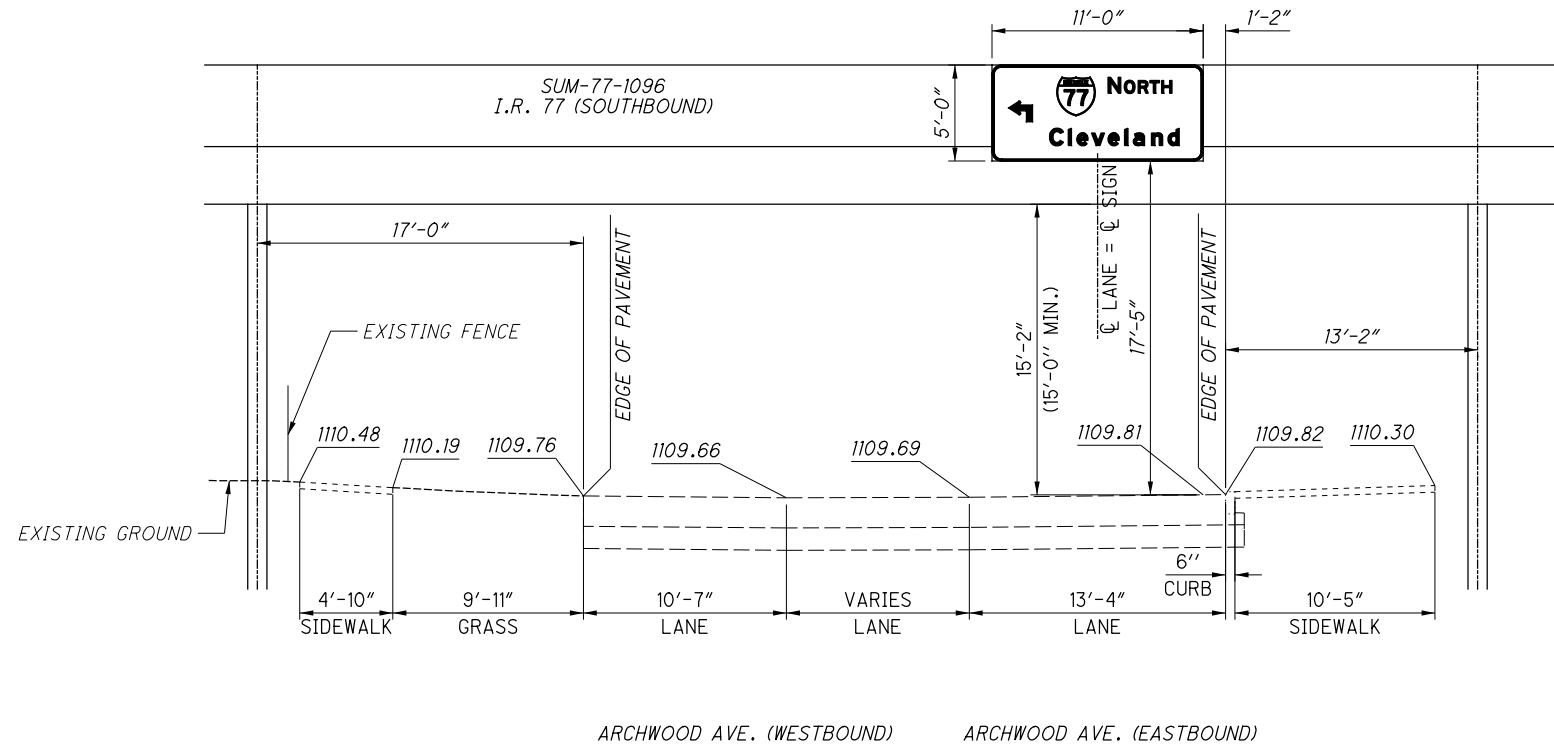


BRIDGE MOUNTED SIGN ELEVATION DETAILS

2022-01-26-BU-41-RFC PLANS
SUM-76 / 77 / 8-
8.24 / 9.74 / 0.00

Released for Construction
Thomas J Powell, PE
11/14/2023

ISSUE RECORD:		
NO.	DATE	DESCRIPTION



CROSS-SECTION VIEW OF THE BRIDGE
PARAPET AND SIGN ATTACHMENT
SHOWING THE FRAME HEIGHT

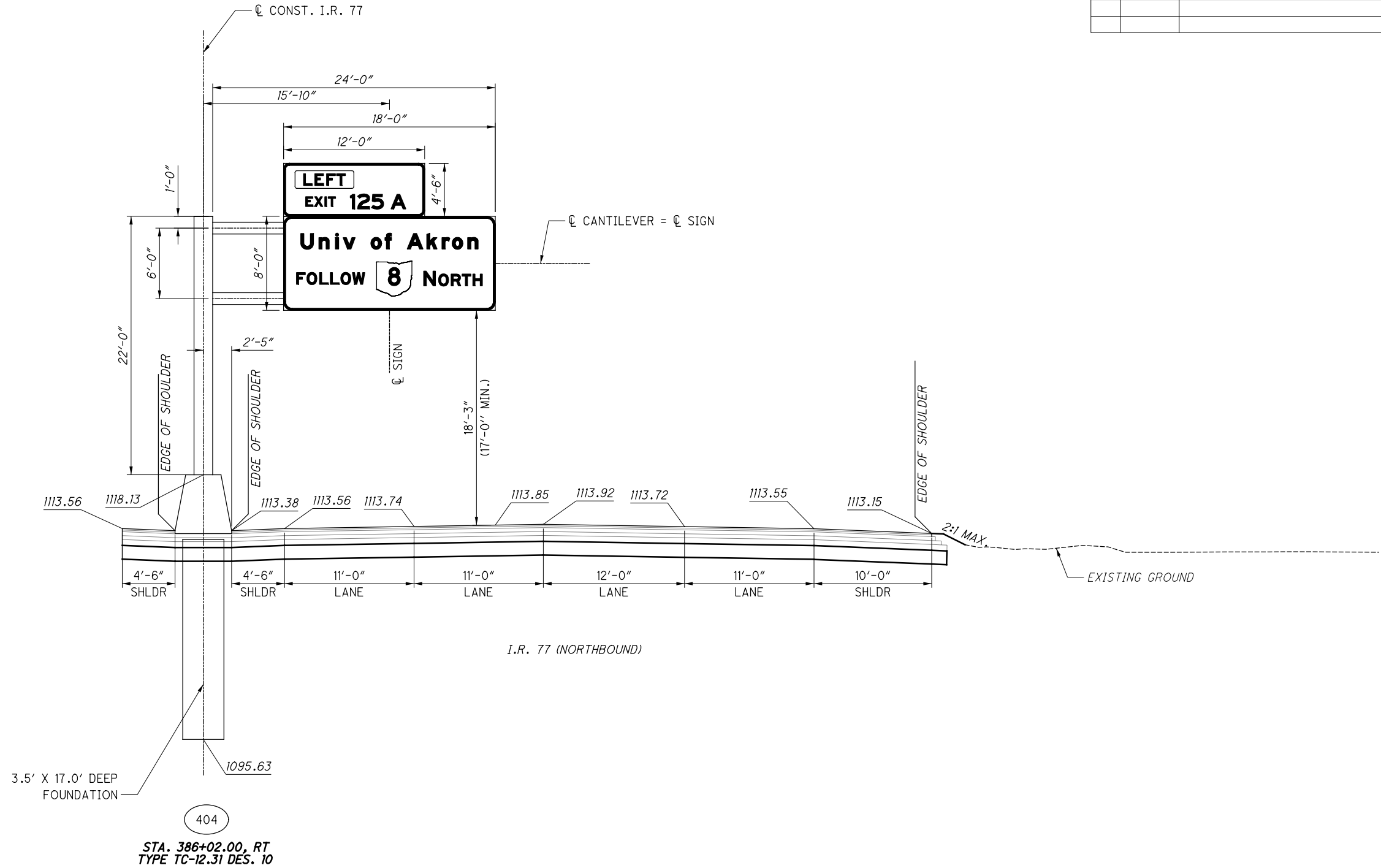
CALCULATED
IMD
CHECKED
RW

BRIDGE MOUNTED SIGN ELEVATION DETAILS

2022-01-26-BU-41-RFC PLANS
SUM-76 / 77 / 8-
8.24 / 9.74 / 0.00

Released for Construction
 Thomas J Powell, PE
 11/14/2023

ISSUE RECORD:		
NO.	DATE	DESCRIPTION



CALCULATED
 MD
 CHECKED
 RW

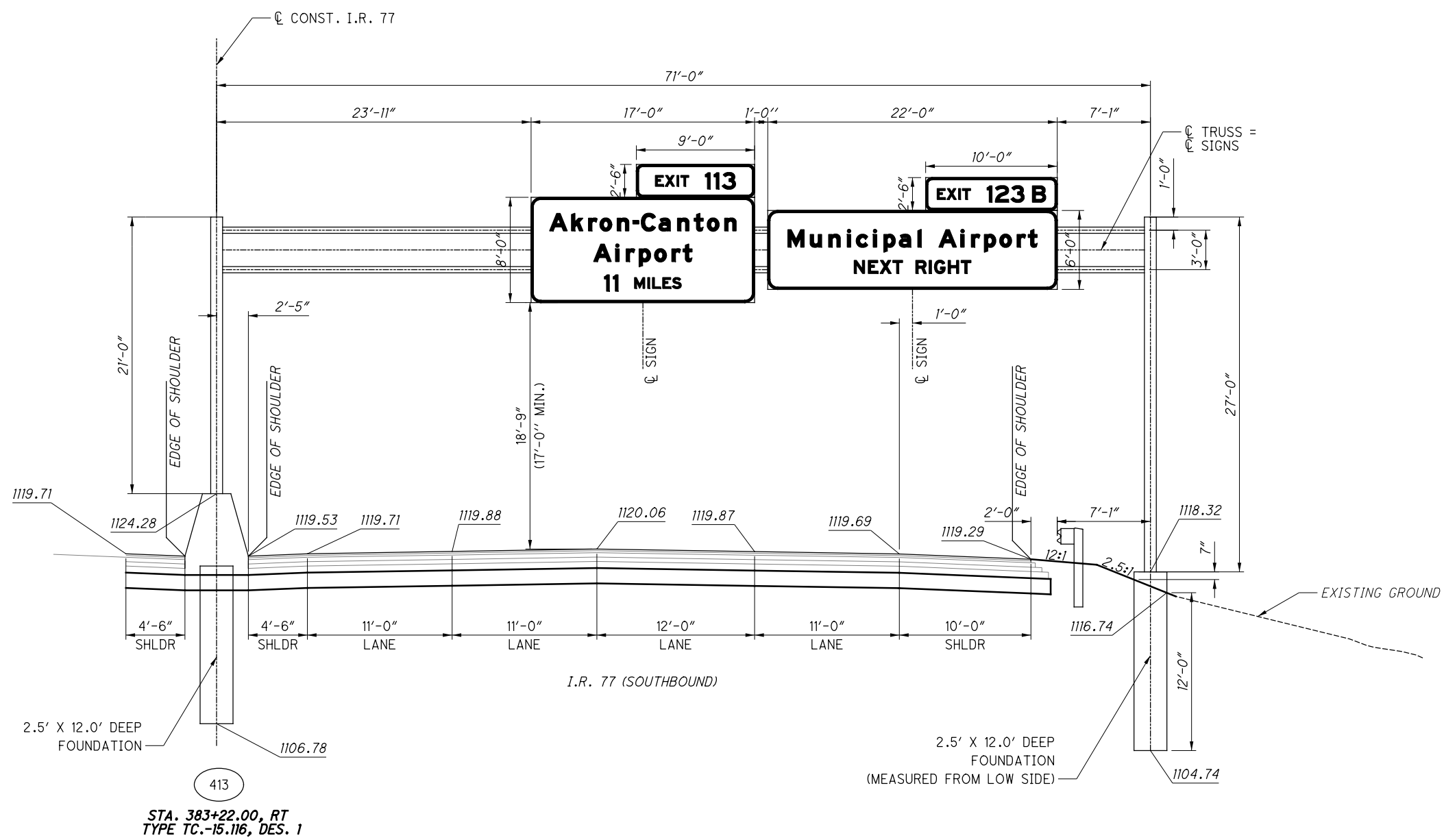
OVERHEAD MOUNTED SIGN ELEVATION DETAILS

2022-01-26-BU-41-RFC PLANS
 SUM-76 / 77 / 8-
 8.24 / 9.74 / 0.00

43
 60

Released for Construction
 Thomas J Powell, PE
 11/14/2023

ISSUE RECORD:		
NO.	DATE	DESCRIPTION

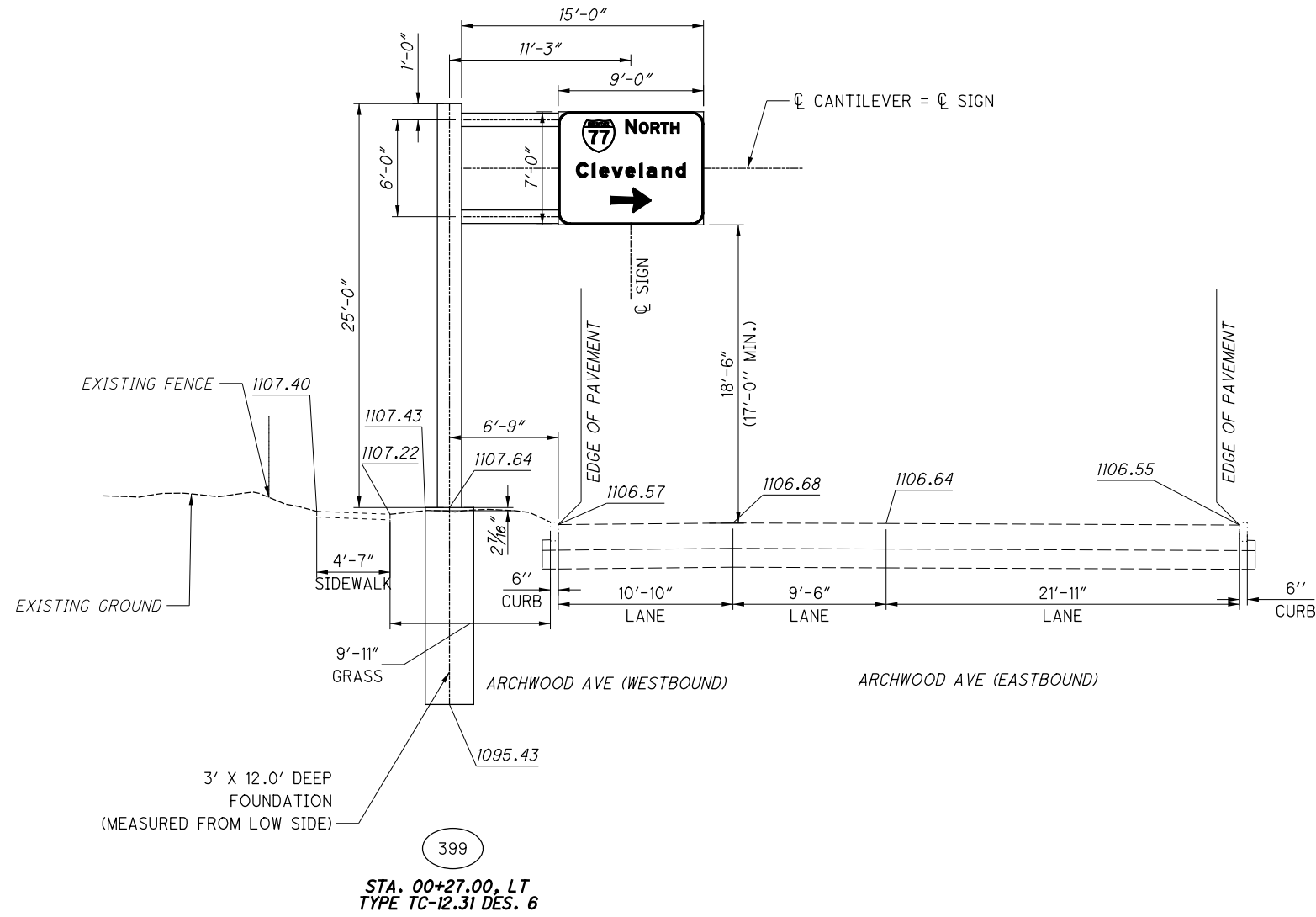


OVERHEAD MOUNTED SIGN ELEVATION DETAILS

2022-01-26-BU-41-RFC PLANS
 SUM-76 / 77 / 8-
 8.24 / 9.74 / 0.00

Released for Construction
 Thomas J Powell, PE
 11/14/2023

ISSUE RECORD:		
NO.	DATE	DESCRIPTION



CALCULATED
 MD
 CHECKED
 RW

OVERHEAD MOUNTED SIGN ELEVATION DETAILS

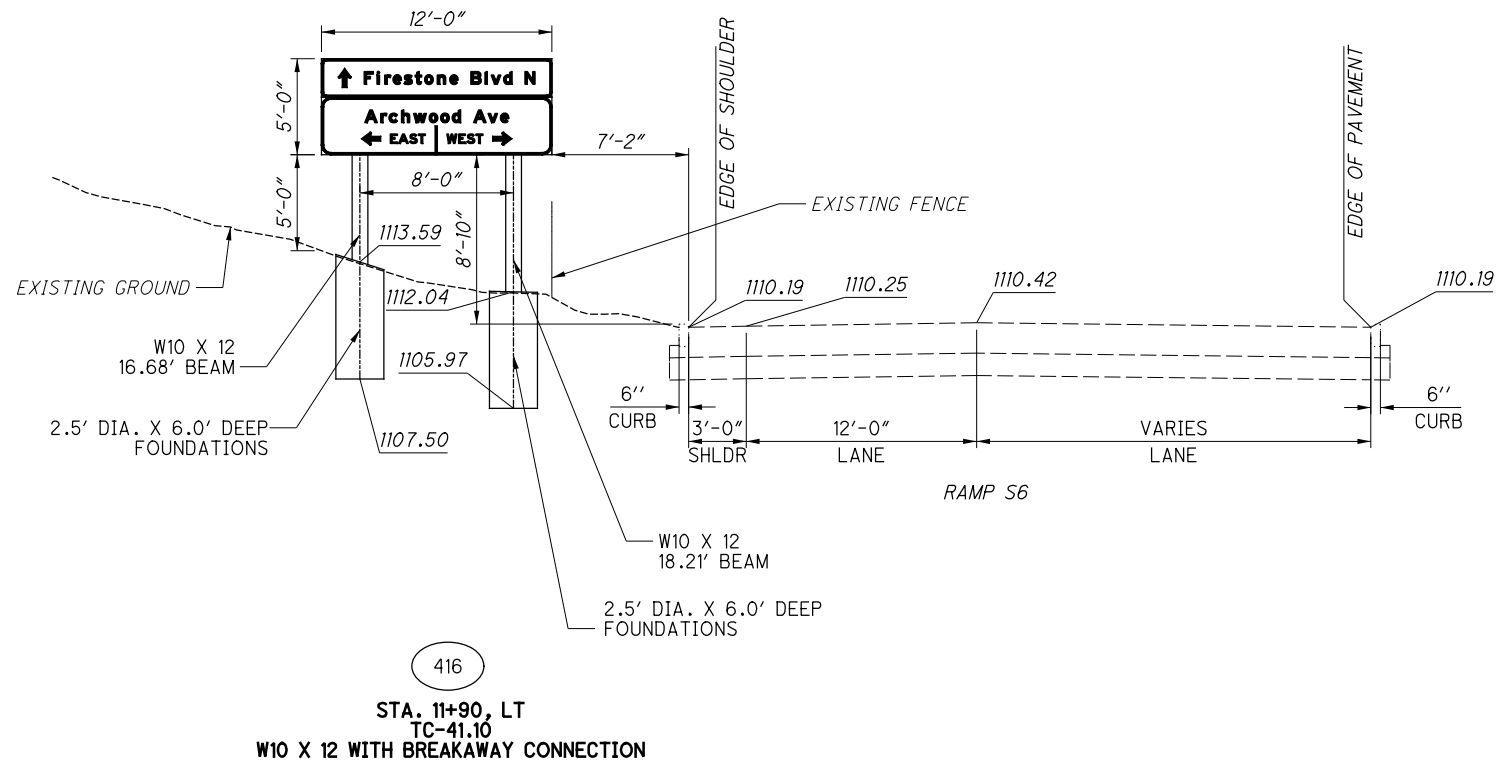
2022-01-26-BU-41-RFC PLANS
 SUM-76 / 77 / 8-
 8.24 / 9.74 / 0.00

Released for Construction
 Thomas J Powell, PE
 11/14/2023

ISSUE RECORD:		
NO.	DATE	DESCRIPTION

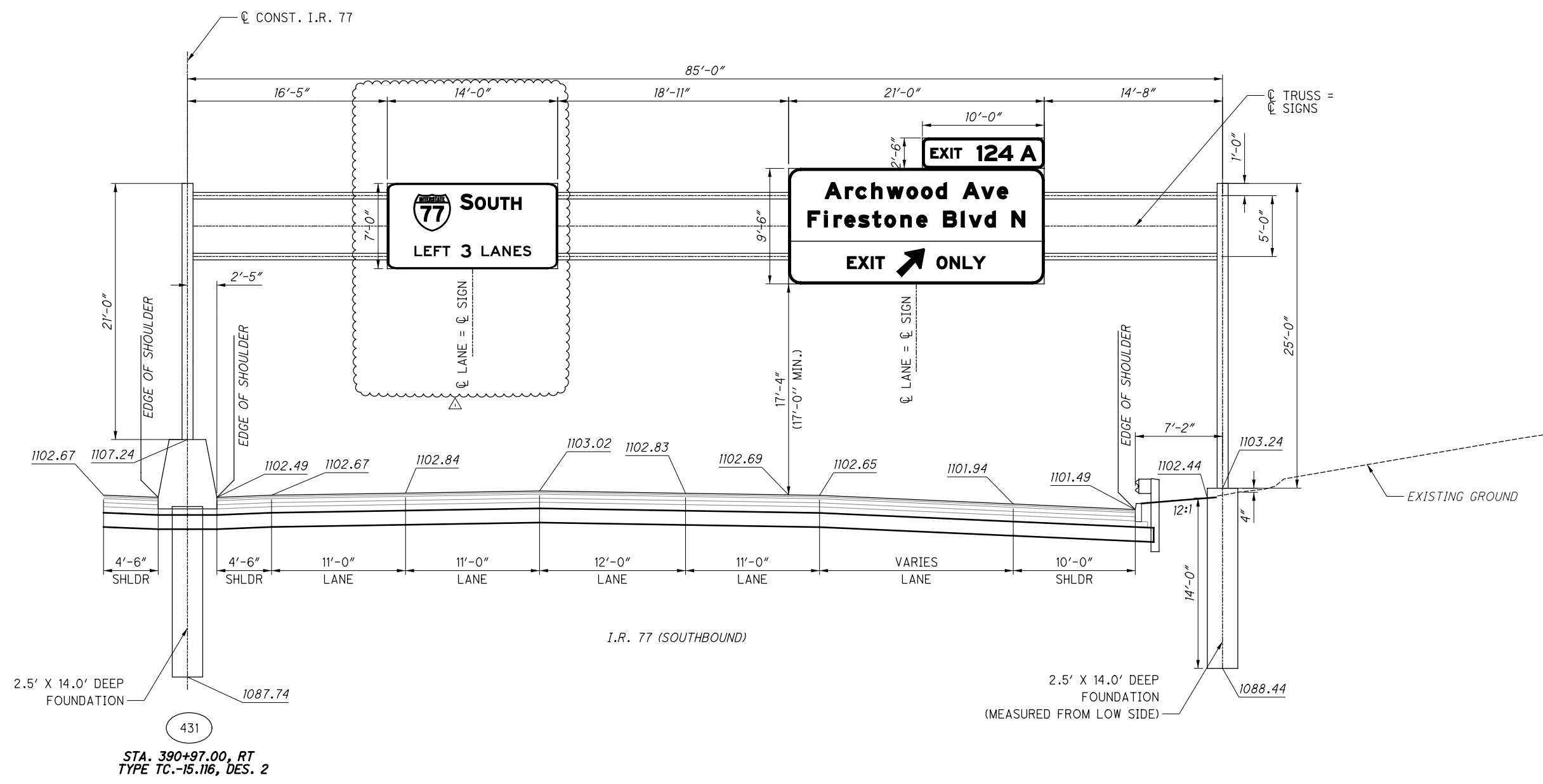
CALCULATED	IMD
	CHECKED
	RW

BEAM MOUNTED SIGN ELEVATION DETAILS



Released for Construction
 Thomas J Powell, PE
 11/14/2023

ISSUE RECORD:		
NO.	DATE	DESCRIPTION
1	10/27/23	ADDED SIGN



CALCULATED
 MD
 CHECKED
 RW

OVERHEAD MOUNTED SIGN ELEVATION DETAILS

2023-11-06-BU 41 - RFC PLANS REV01

SUM-76 / 77 / 8-
 8.24 / 9.74 / 0.00



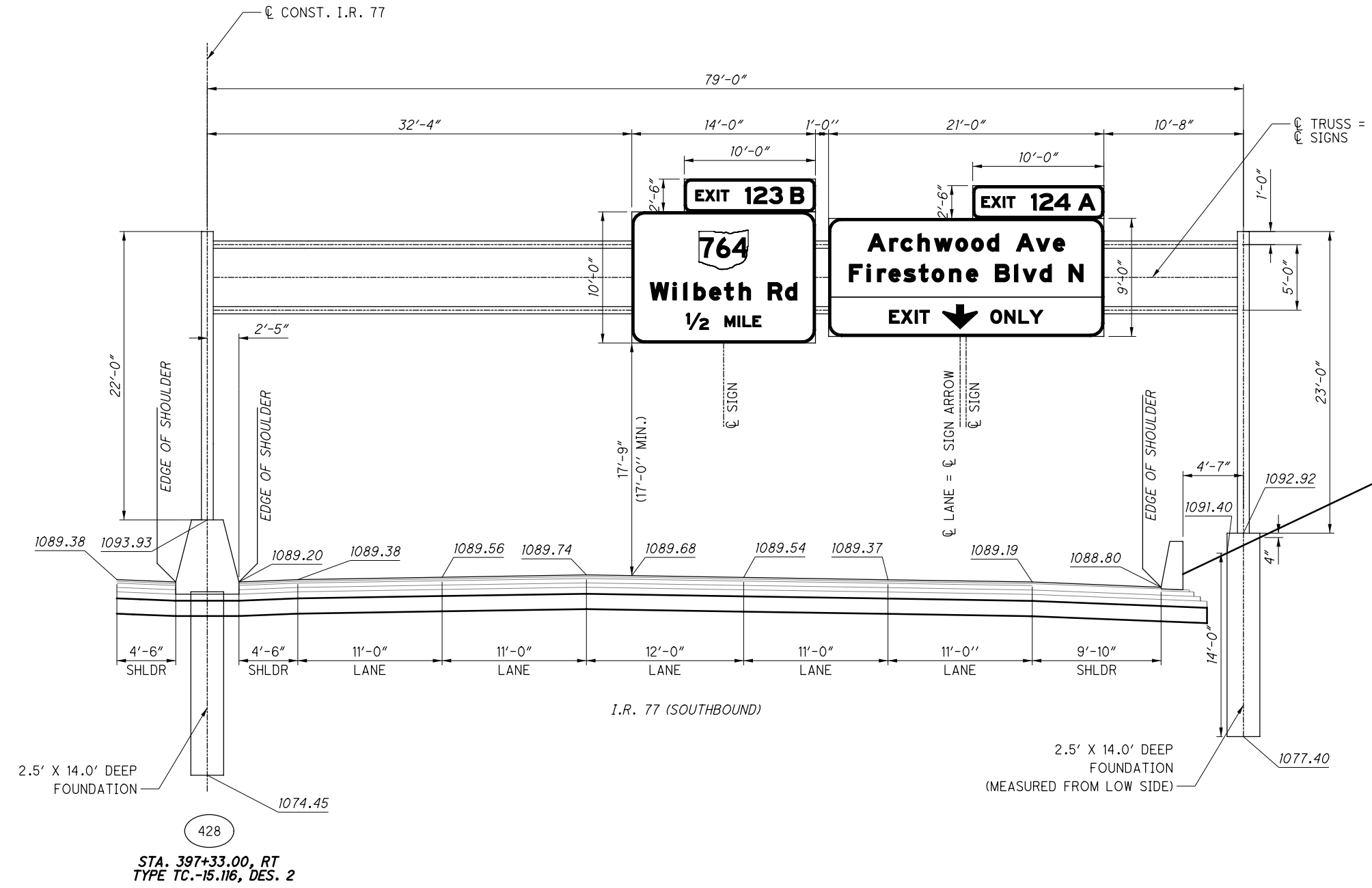
Released for Construction
 Thomas J Powell, PE
 11/14/2023

ISSUE RECORD:		
NO.	DATE	DESCRIPTION

CALCULATED
 MD
 CHECKED
 RW

OVERHEAD MOUNTED SIGN ELEVATION DETAILS

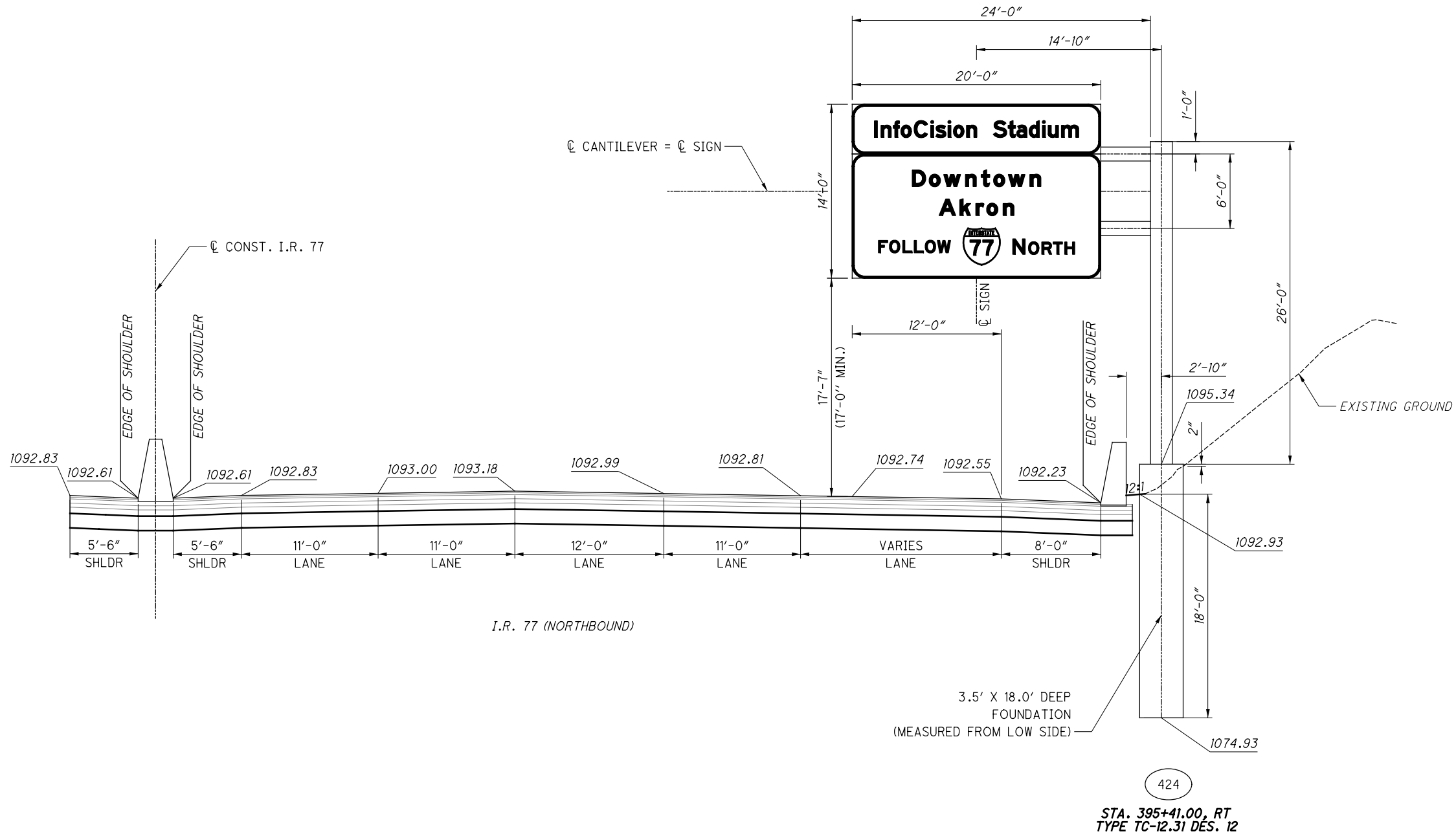
2022-01-26-BU 41-RFC PLANS
 SUM-76 / 77 / 8-
 8.24 / 9.74 / 0.00



2.5' HORIZONTAL SCALE IN FEET

Released for Construction
 Thomas J Powell, PE
 11/14/2023

ISSUE RECORD:		
NO.	DATE	DESCRIPTION

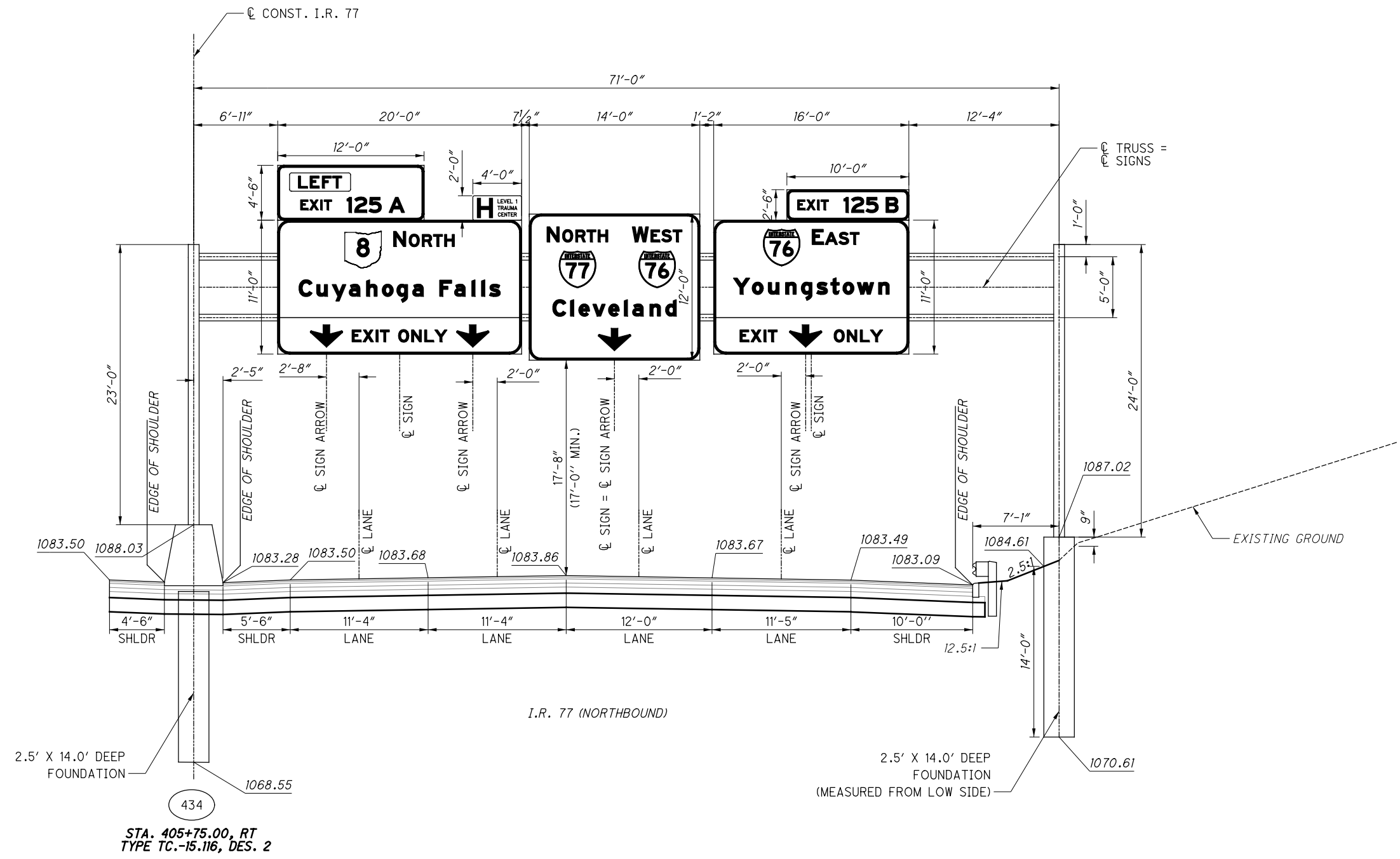


OVERHEAD MOUNTED SIGN ELEVATION DETAILS

2022-01-26-BU-41-RFC PLANS
 SUM-76 / 77 / 8-
 8.24 / 9.74 / 0.00
 49
 60

Released for Construction
 Thomas J Powell, PE
 11/14/2023

ISSUE RECORD:		
NO.	DATE	DESCRIPTION



OVERHEAD MOUNTED SIGN ELEVATION DETAILS

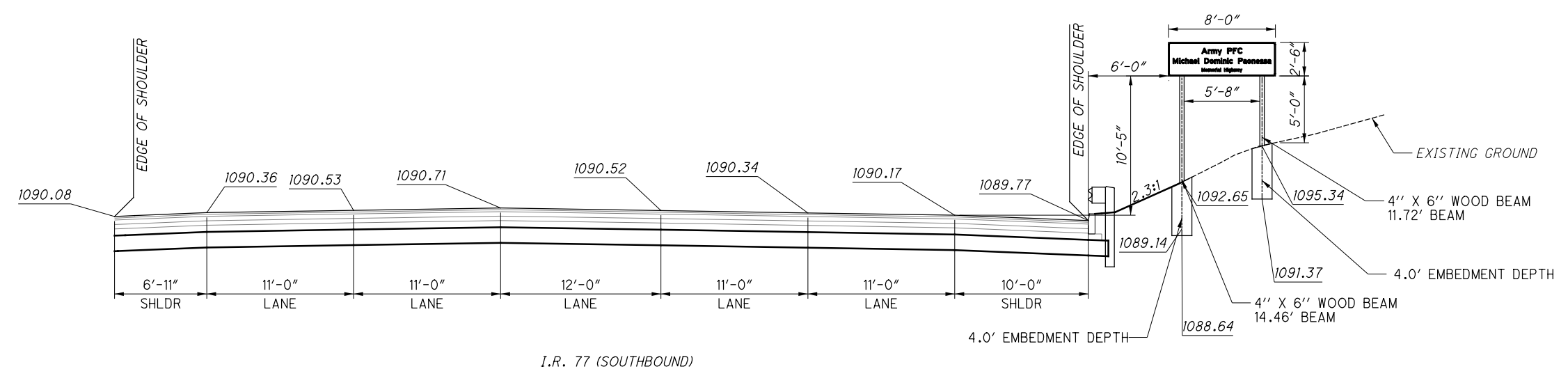
2022-01-26-BU-41-RFC PLANS
 SUM-76 / 77 / 8-
 8.24 / 9.74 / 0.00



CALCULATED	MD	CHECKED	RW
------------	----	---------	----

Released for Construction
 Thomas J Powell, PE
 11/14/2023

ISSUE RECORD:		
NO.	DATE	DESCRIPTION



I.R. 77 (SOUTHBOUND)

437

STA. 4295+86, LT
 4" X 6" WOOD BEAM

BEAM MOUNTED SIGN ELEVATION DETAILS

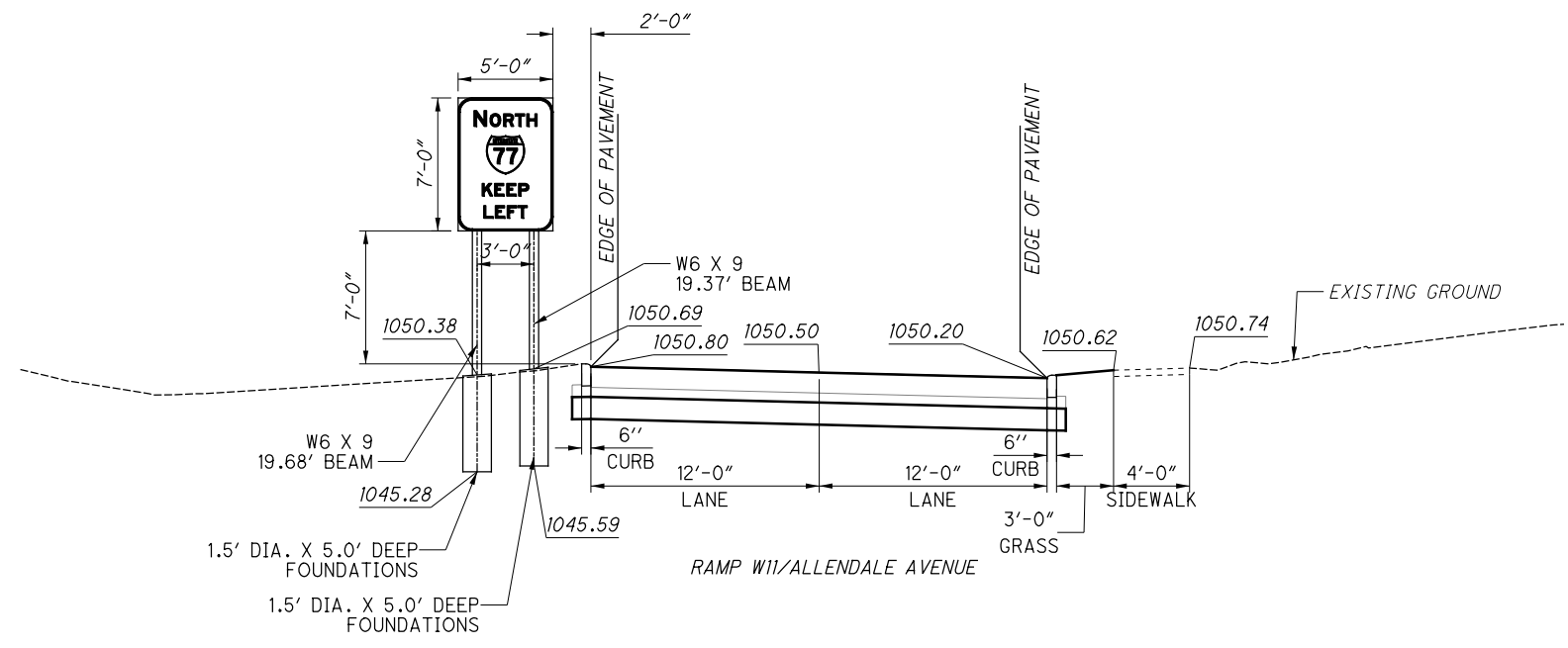
2022-01-26-BU 41-RFC PLANS

SUM - 76 / 77 / 8 -
 8.24 / 9.74 / 0.00

Released for Construction
 Thomas J Powell, PE
 11/14/2023

ISSUE RECORD:		
NO.	DATE	DESCRIPTION

CALCULATED
 MD
 CHECKED
 RW



312
 STA. 4+34, LT
 TC-41.10
 W6 X 9 WITH BREAKAWAY CONNECTION

BEAM MOUNTED SIGN ELEVATION DETAILS

2022-01-26-BU-41-RFC PLANS
 SUM-76 / 77 / 8-
 8.24 / 9.74 / 0.00

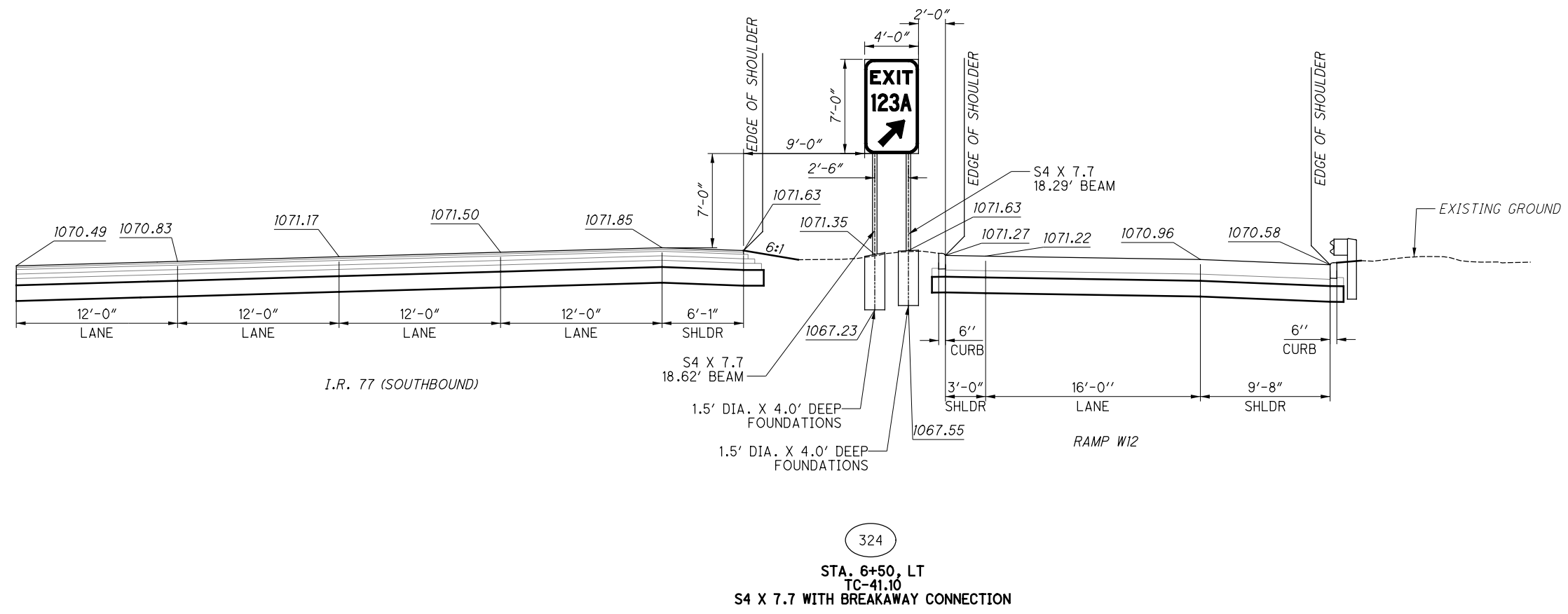
Released for Construction
 Thomas J Powell, PE
 11/14/2023

ISSUE RECORD:		
NO.	DATE	DESCRIPTION

CALCULATED
 MD
 CHECKED
 RW

BEAM MOUNTED SIGN ELEVATION DETAILS

2022-01-26-BU 41-RFC PLANS
 SUM-76 / 77 / 8-
 8.24 / 9.74 / 0.00



324
 STA. 6+50, LT
 TC-41.10
 S4 X 7.7 WITH BREAKAWAY CONNECTION

Released for Construction
 Thomas J Powell, PE
 11/14/2023

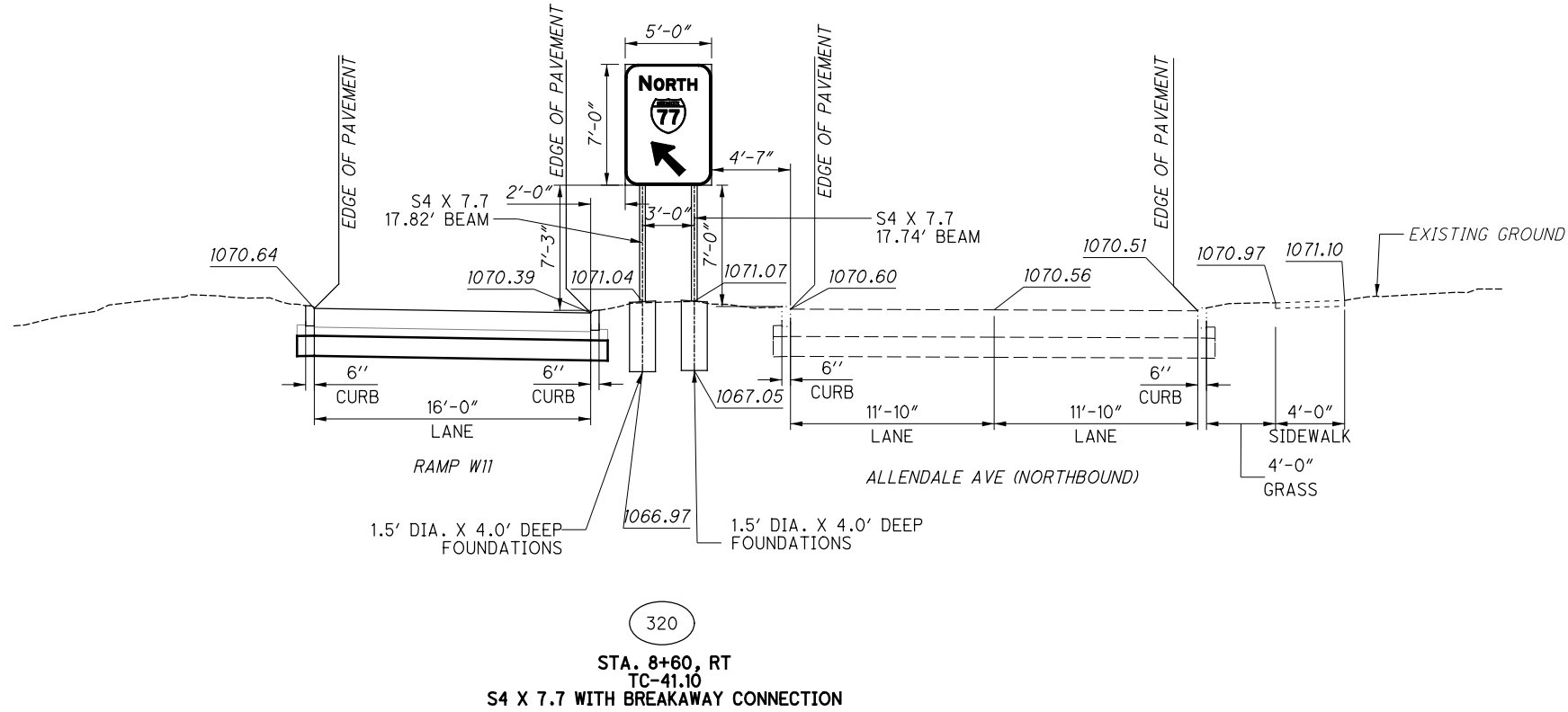
ISSUE RECORD:		
NO.	DATE	DESCRIPTION

CALCULATED
 MD
 CHECKED
 RW

BEAM MOUNTED SIGN ELEVATION DETAILS

2022-01-26-BU 41-RFC PLANS
 SUM-76 / 77 / 8-
 8.24 / 9.74 / 0.00

54
 60



0 5 10
 2.5'
 HORIZONTAL
 SCALE IN FEET

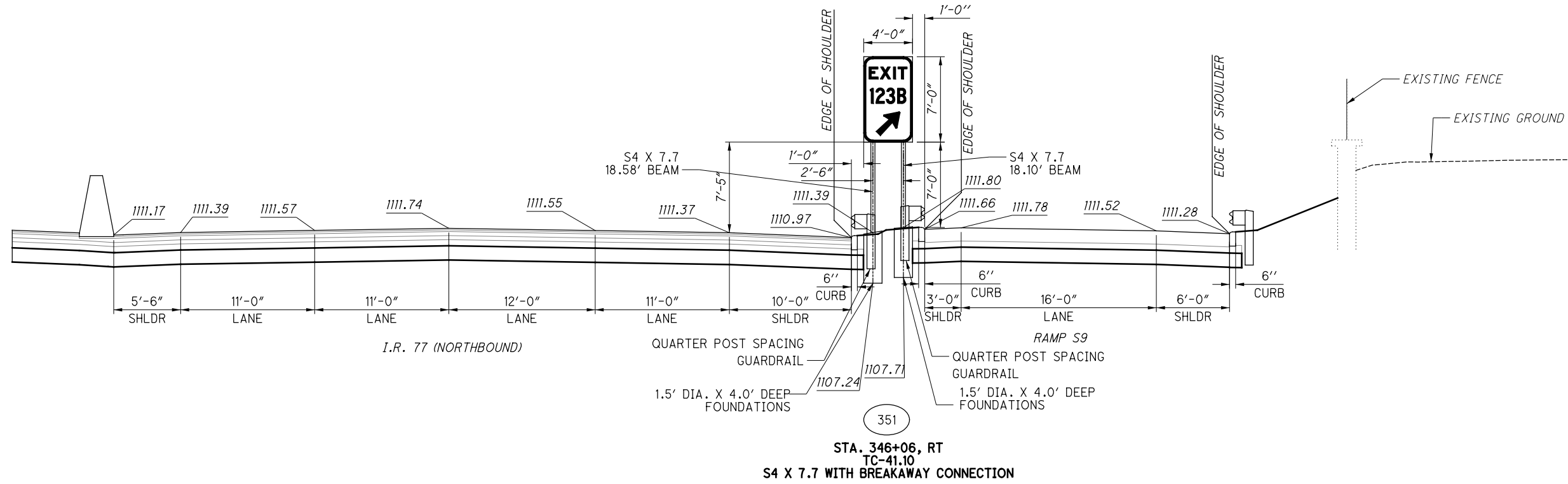
Released for Construction
 Thomas J Powell, PE
 11/14/2023

ISSUE RECORD:		
NO.	DATE	DESCRIPTION

CALCULATED	MD
CHECKED	RW

BEAM MOUNTED SIGN ELEVATION DETAILS

2022-01-26-BU 41-RFC PLANS
 SUM-76 / 77 / 8-
 8.24 / 9.74 / 0.00



Released for Construction
 Thomas J Powell, PE
 11/14/2023

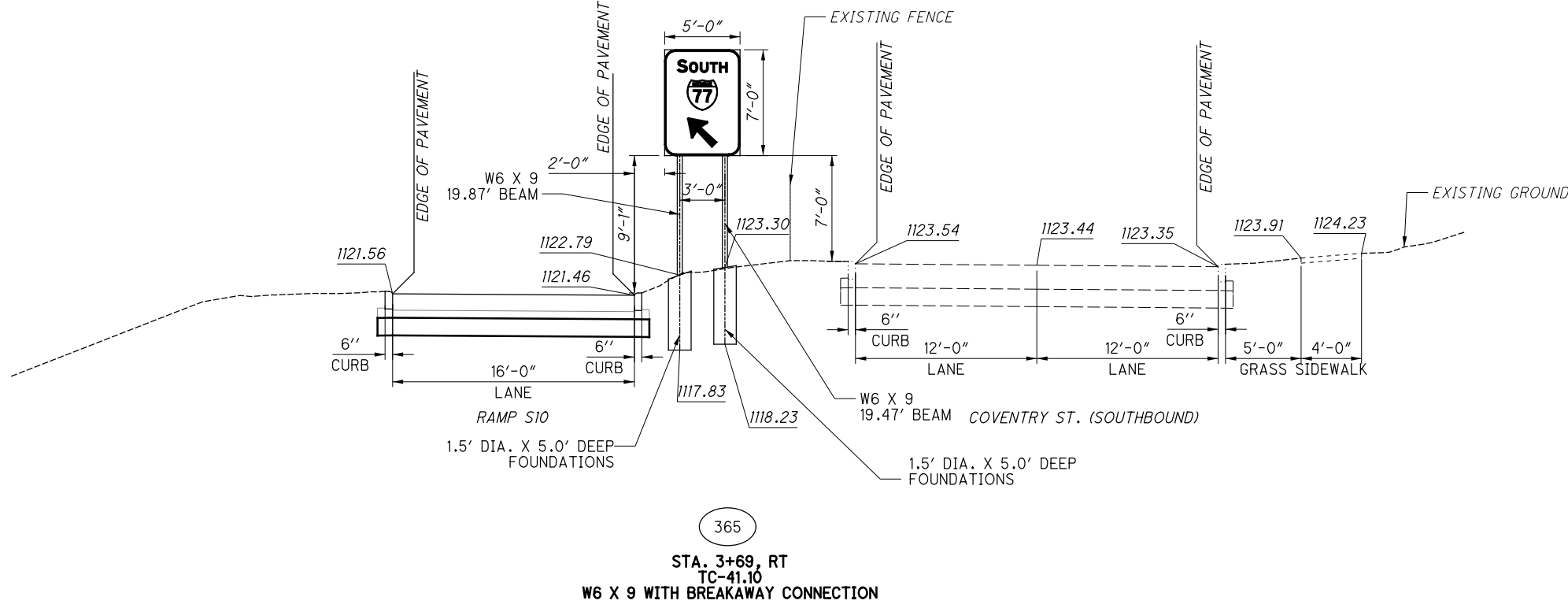
ISSUE RECORD:		
NO.	DATE	DESCRIPTION

CALCULATED
 MD
 CHECKED
 RW

BEAM MOUNTED SIGN ELEVATION DETAILS

2022-01-26-BU 41-RFC PLANS
 SUM-76 / 77 / 8-
 8.24 / 9.74 / 0.00

56
 60

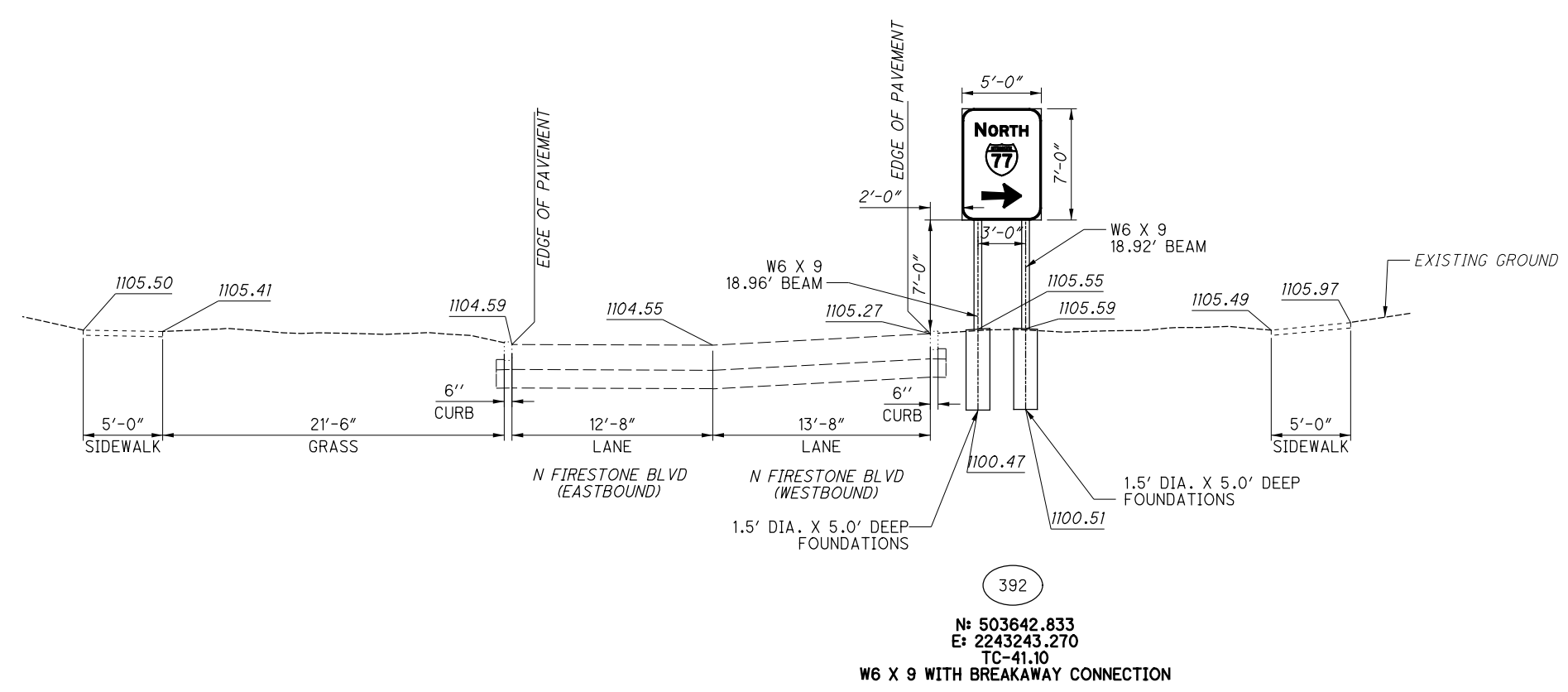


365
 STA. 3+69, RT
 TC-41.10
 W6 X 9 WITH BREAKAWAY CONNECTION

Released for Construction
 Thomas J Powell, PE
 11/14/2023

ISSUE RECORD:		
NO.	DATE	DESCRIPTION

CALCULATED
 MD
 CHECKED
 RW



BEAM MOUNTED SIGN ELEVATION DETAILS

2022-01-26-BU-41-RFC PLANS
 SUM-76 / 77 / 8-
 8.24 / 9.74 / 0.00

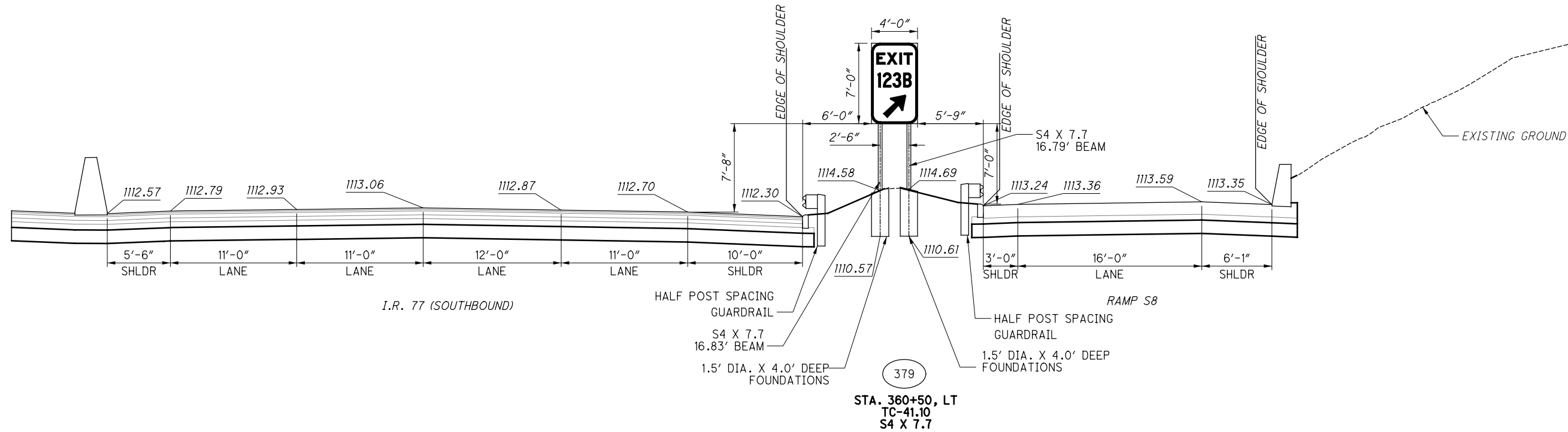
Released for Construction
 Thomas J Powell, PE
 11/14/2023

ISSUE RECORD:		
NO.	DATE	DESCRIPTION

CALCULATED	MD
CHECKED	RW

BEAM MOUNTED SIGN ELEVATION DETAILS

2022-01-26-BU 41-RFC PLANS
 SUM-76 / 77 / 8-
 8.24 / 9.74 / 0.00



Released for Construction
 Thomas J Powell, PE
 11/14/2023

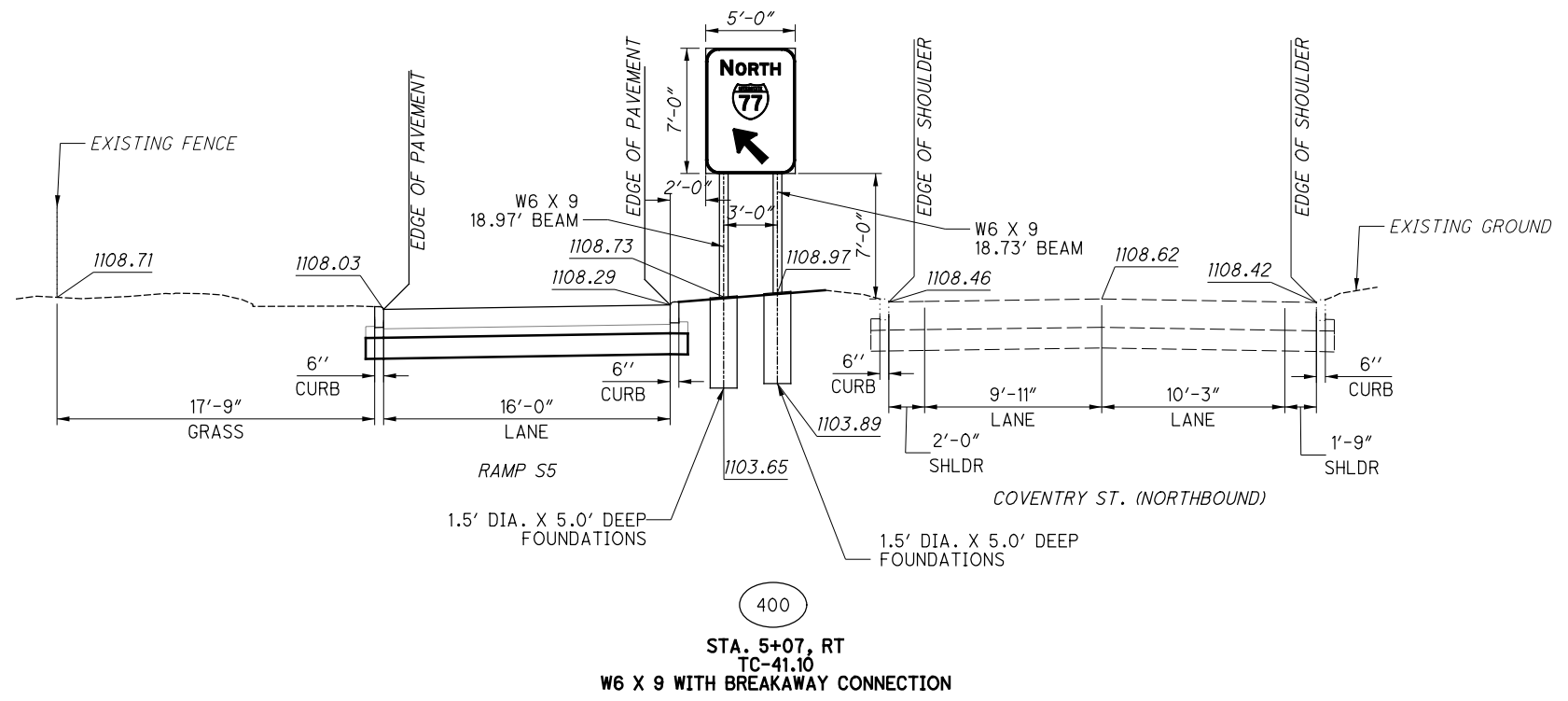
ISSUE RECORD:		
NO.	DATE	DESCRIPTION

CALCULATED
 MD
 CHECKED
 RW

BEAM MOUNTED SIGN ELEVATION DETAILS

2022-01-26-BU 41-RFC PLANS
 SUM-76 / 77 / 8-
 8.24 / 9.74 / 0.00

59
 60

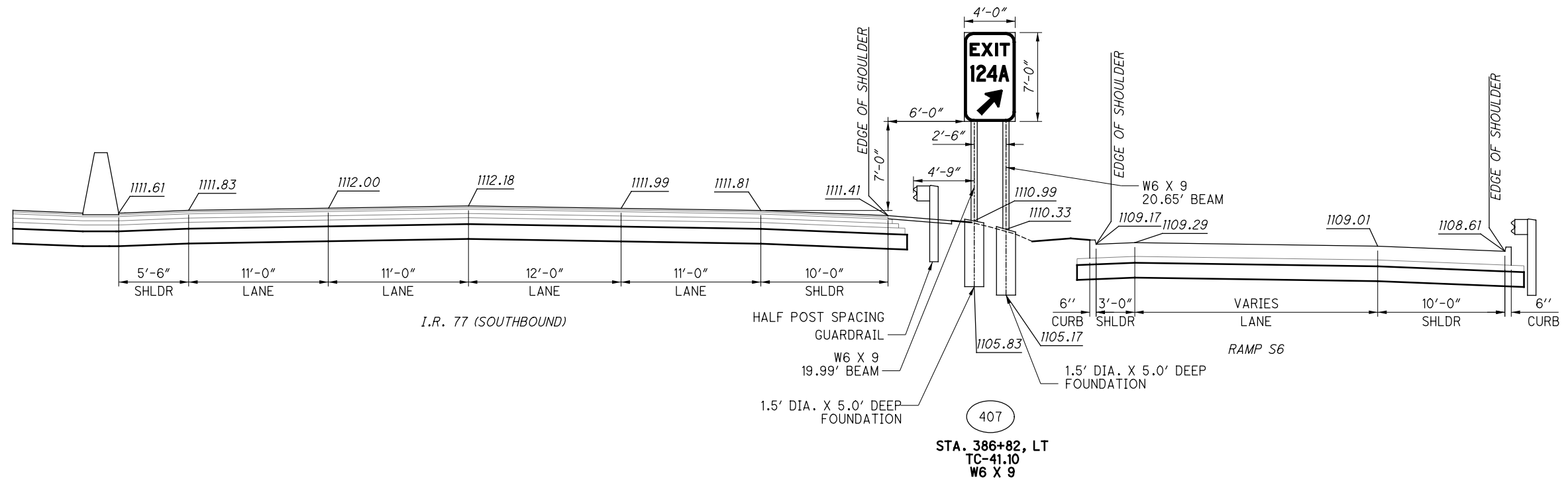


Released for Construction
 Thomas J Powell, PE
 11/14/2023

ISSUE RECORD:		
NO.	DATE	DESCRIPTION

CALCULATED
 MD
 CHECKED
 RW

0 5 10
 2.5'
 HORIZONTAL
 SCALE IN FEET



BEAM MOUNTED SIGN ELEVATION DETAILS