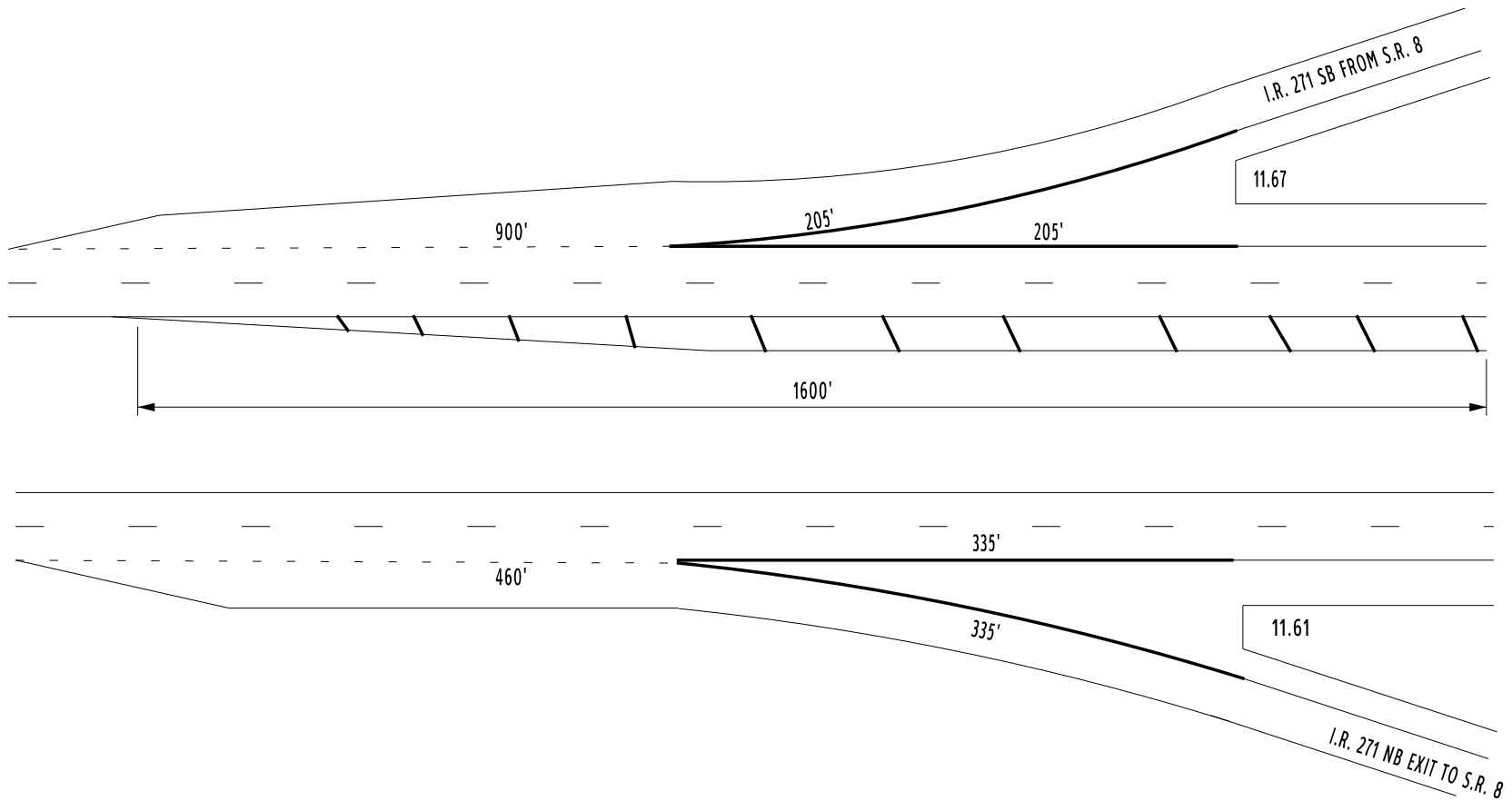
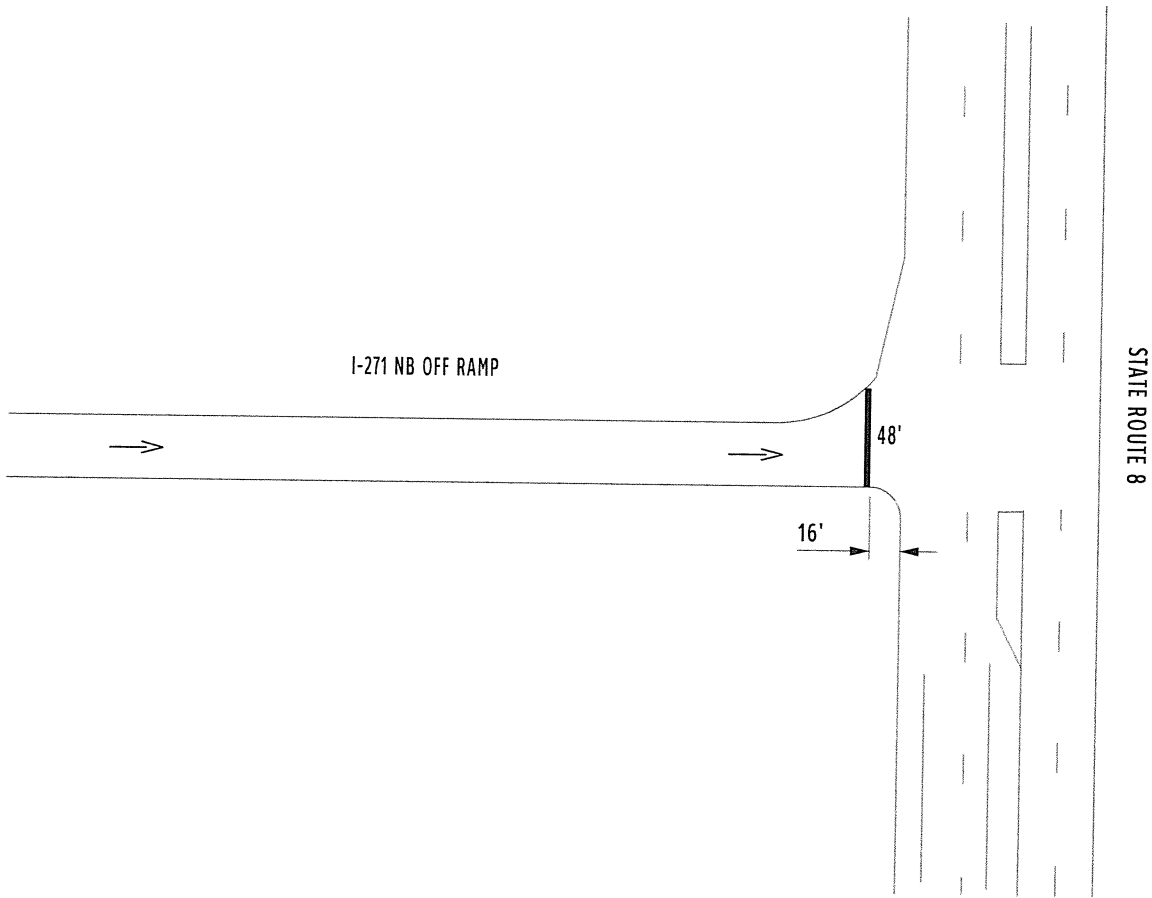
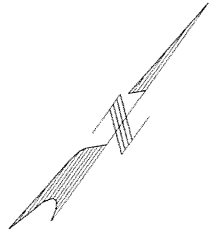


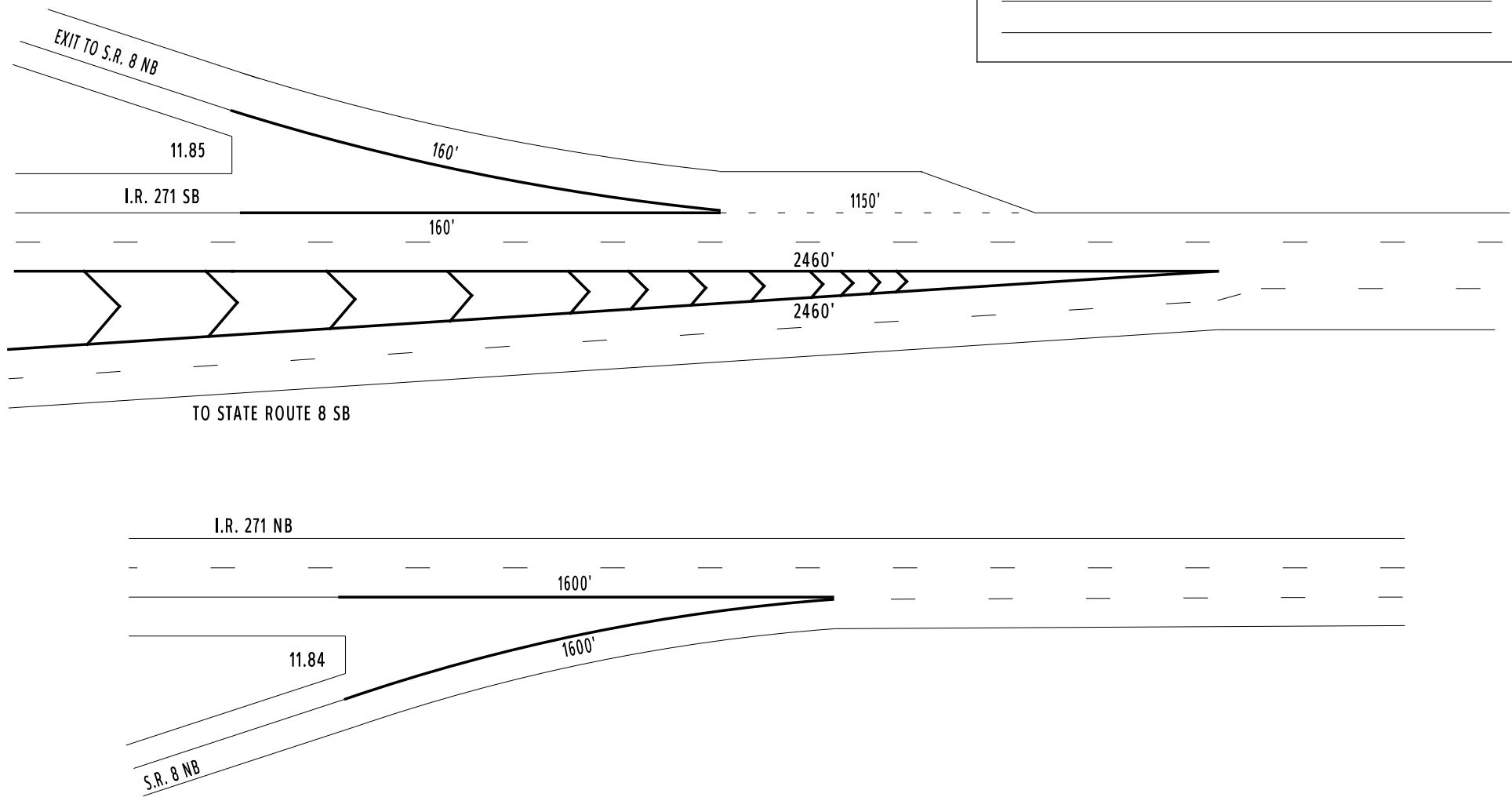
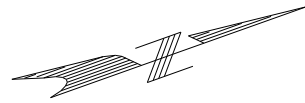
COUNTY:	SUMMIT
LOCATION:	I.R. 271 @ S.R. 8 - GORES
S.L.M.:	11.61
24" STOP LINE:	L.F.
12" CROSSWALK LINE:	L.F.
DOTTED LINE:	1360 L.F.
8" CHANNELIZING LINE:	L.F.
12" CHANNELIZING LINE:	1080 L.F.
24" TRANSVERSE LINE (WT):	L.F.
24" TRANSVERSE LINE (YW):	L.F.
SYMBOL:	



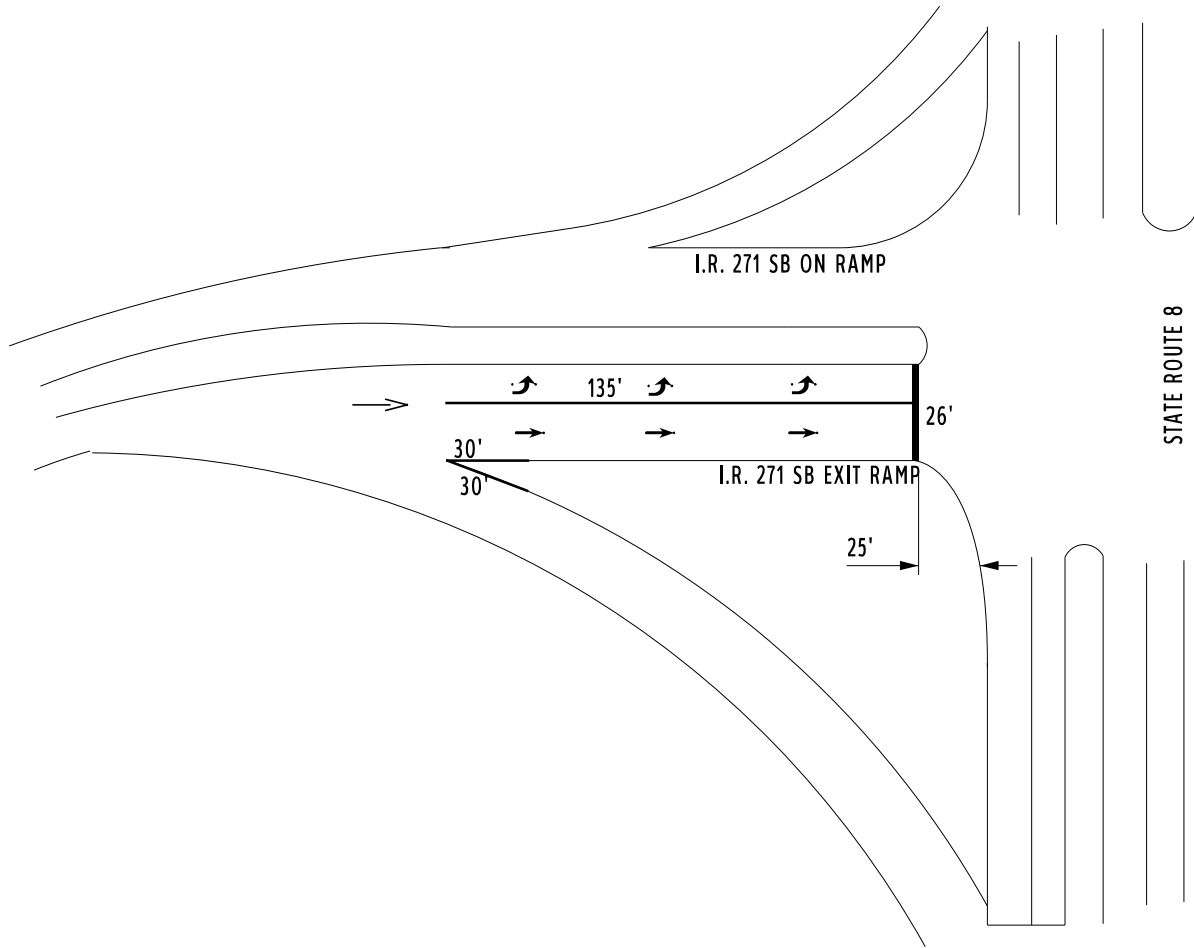
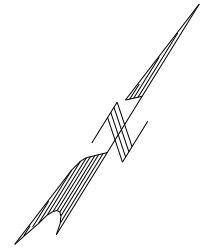


COUNTY:	SUMMIT	
LOCATION:	I.R. 271 NB EXIT RAMP @ S.R. 8	
S.L.M.:	11.73	
24" STOP LINE:	48	L.F.
12" CROSSWALK LINE:		L.F.
DOTTED LINE:		L.F.
8" CHANNELIZING LINE:		L.F.
12" CHANNELIZING LINE:		L.F.
24" TRANSVERSE LINE (WT):		L.F.
24" TRANSVERSE LINE (YW):		L.F.
SYMBOL: 2 - WRONG WAY ARROWS		

COUNTY:	SUMMIT
LOCATION:	I.R. 271 @ S.R. 8 - GORES
S.L.M.:	11.84
24" STOP LINE:	L.F.
12" CROSSWALK LINE:	L.F.
DOTTED LINE:	1150 L.F.
8" CHANNELIZING LINE:	L.F.
12" CHANNELIZING LINE:	8440 L.F.
24" TRANSVERSE LINE (WT):	800 L.F.
24" TRANSVERSE LINE (YW):	L.F.
SYMBOL:	



COUNTY:	SUMMIT	
LOCATION:	I.R. 271 SB RAMPS @ S.R. 8	
S.L.M.:	11.89	
24" STOP LINE:	26	L.F.
12" CROSSWALK LINE:		L.F.
DOTTED LINE:		L.F.
8" CHANNELIZING LINE:		L.F.
12" CHANNELIZING LINE:	195	L.F.
24" TRANSVERSE LINE (WT):		L.F.
24" TRANSVERSE LINE (YW):		L.F.
SYMBOL: 3 - LEFT TURN ARROWS, 3 - THRU ARROWS		
1 - WRONG WAY ARROW		



I.R. 271 SB ON RAMP

I.R. 271 SB EXIT RAMP

STATE ROUTE 8

→ 135' → → → 26'

30' → → →

30'

25'