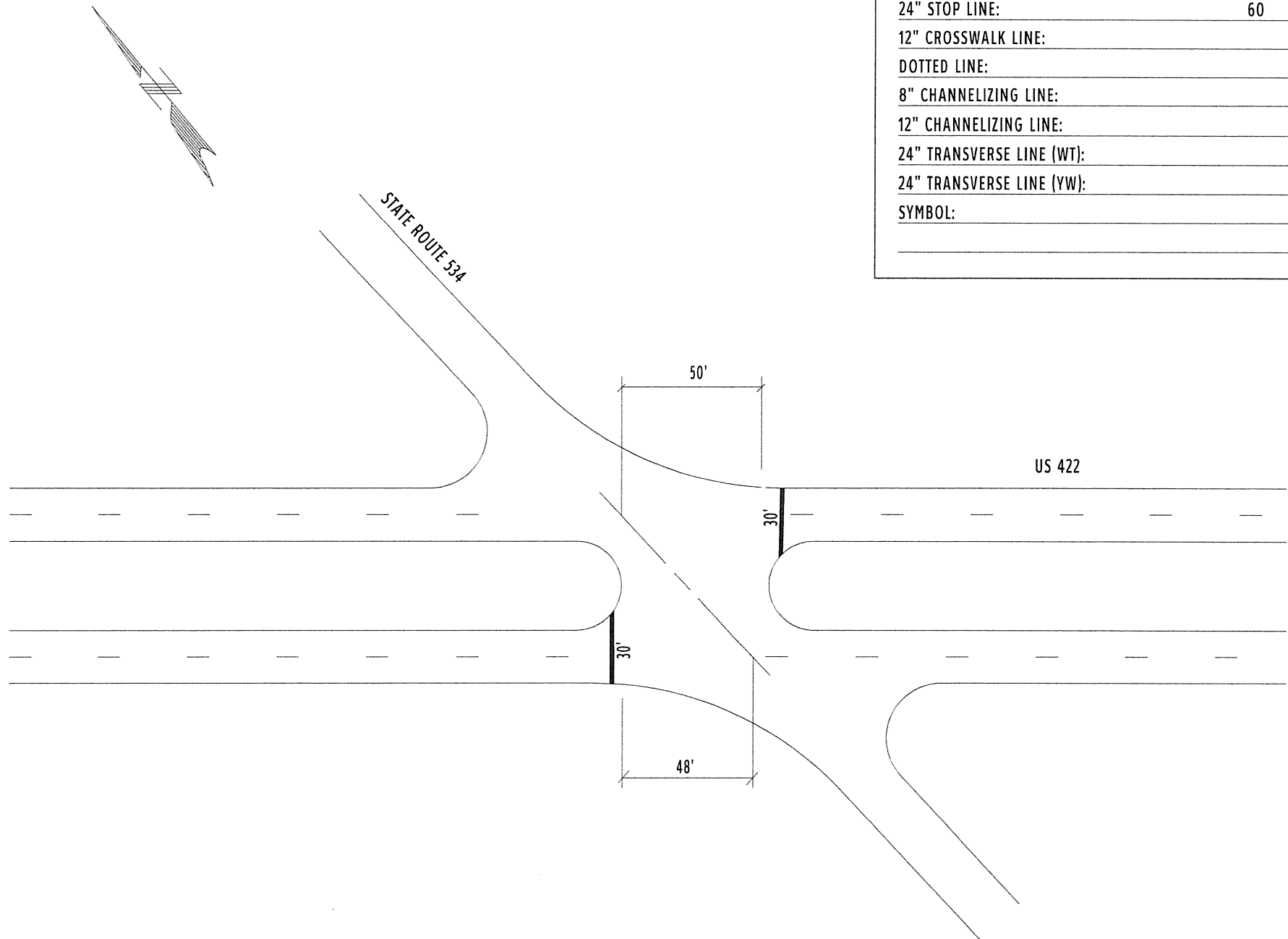
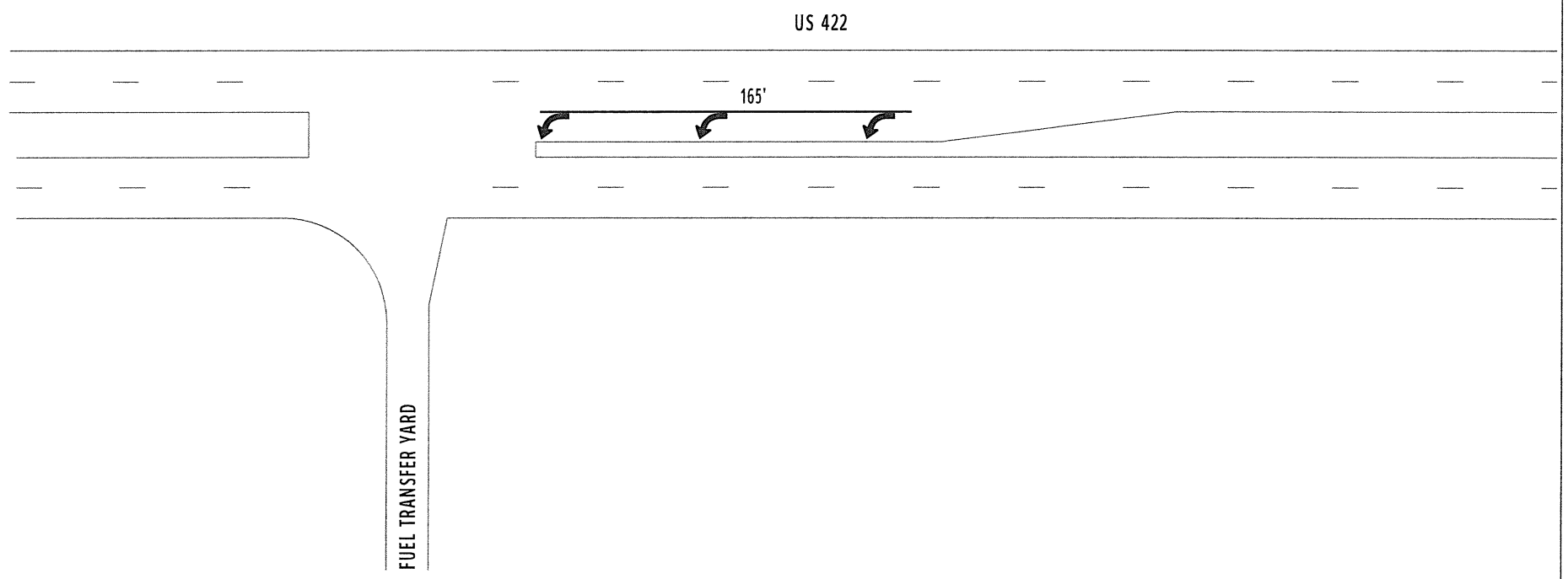
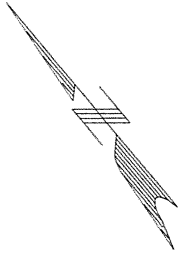


COUNTY:	TRUMBULL	
LOCATION:	US 422 @ S.R. 534	
S.L.M.:	3.246	
24" STOP LINE:	60	L.F.
12" CROSSWALK LINE:		L.F.
DOTTED LINE:		L.F.
8" CHANNELIZING LINE:		L.F.
12" CHANNELIZING LINE:		L.F.
24" TRANSVERSE LINE (WT):		L.F.
24" TRANSVERSE LINE (YW):		L.F.
SYMBOL:		

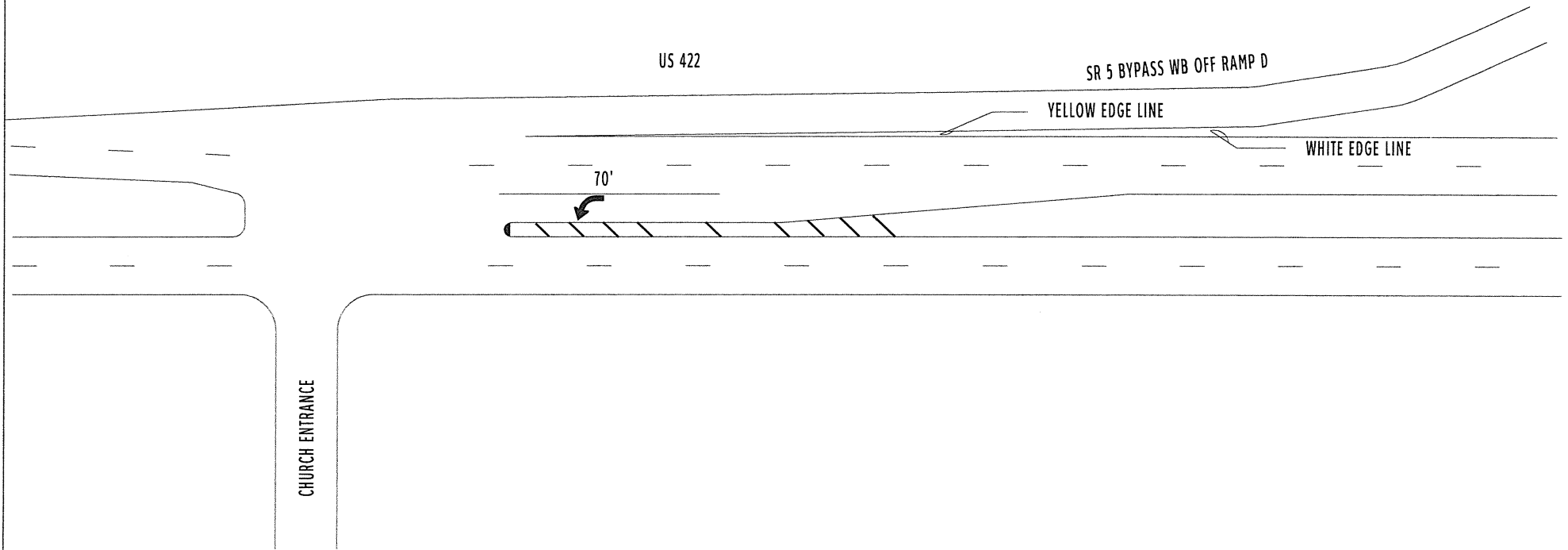


COUNTY:	TRUMBULL	
LOCATION:	US 422 @ FUEL TRANSFER YARD	
S.L.M.:	7.246	
24" STOP LINE:		L.F.
12" CROSSWALK LINE:		L.F.
DOTTED LINE:		L.F.
8" CHANNELIZING LINE:	165	L.F.
12" CHANNELIZING LINE:		L.F.
24" TRANSVERSE LINE (WT):		L.F.
24" TRANSVERSE LINE (YW):		L.F.
SYMBOL: 3 - LEFT TURN ARROWS		

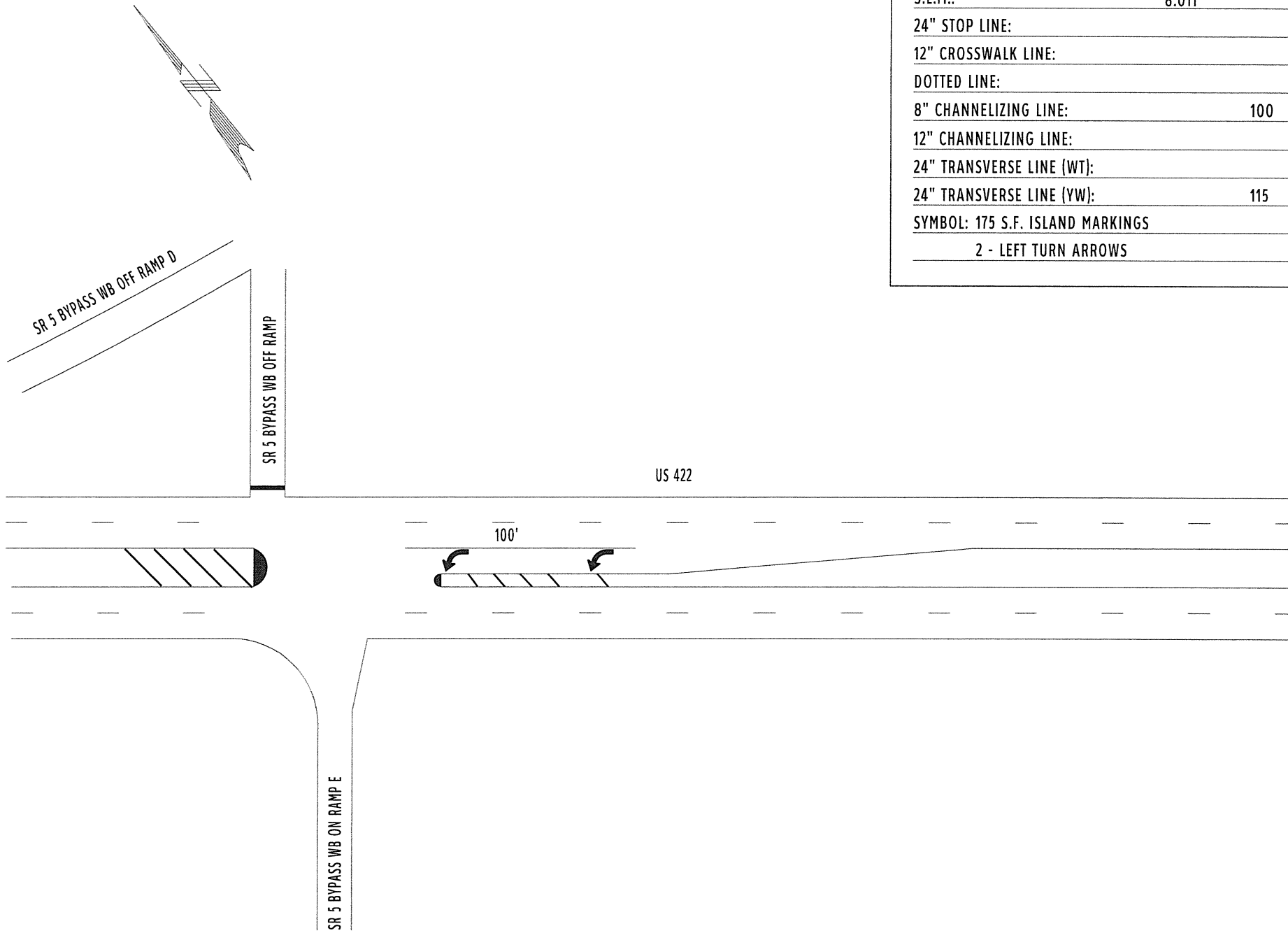


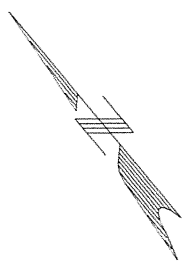


COUNTY:	TRUMBULL	
LOCATION:	US 422 @ S.R. 5 BYPASS WB EXIT RAMP	
S.I.M.:	7.789	
24" STOP LINE:		L.F.
12" CROSSWALK LINE:		L.F.
DOTTED LINE:		L.F.
8" CHANNELIZING LINE:	70	L.F.
12" CHANNELIZING LINE:		L.F.
24" TRANSVERSE LINE (WT):		L.F.
24" TRANSVERSE LINE (YW):	80	L.F.
SYMBOL: 1 - LEFT TURN ARROW		

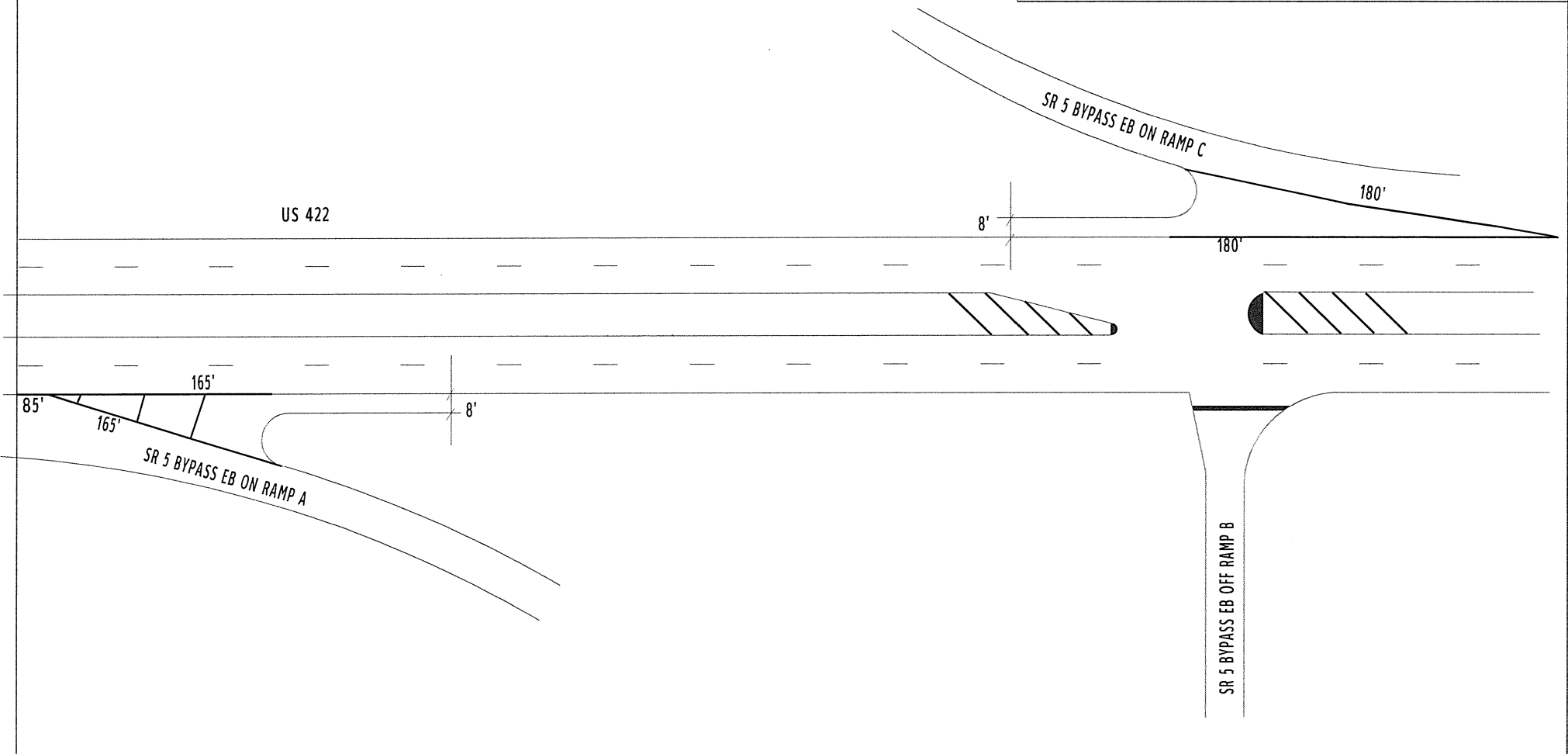


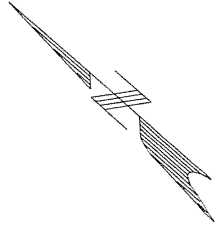
COUNTY:	TRUMBULL	
LOCATION:	USS 422 @ S.R. 5 BYPASS WB RAMPS	
S.L.M.:	8.011	
24" STOP LINE:		L.F.
12" CROSSWALK LINE:		L.F.
DOTTED LINE:		L.F.
8" CHANNELIZING LINE:	100	L.F.
12" CHANNELIZING LINE:		L.F.
24" TRANSVERSE LINE (WT):		L.F.
24" TRANSVERSE LINE (YW):	115	L.F.
SYMBOL:	175 S.F. ISLAND MARKINGS	
	2 - LEFT TURN ARROWS	





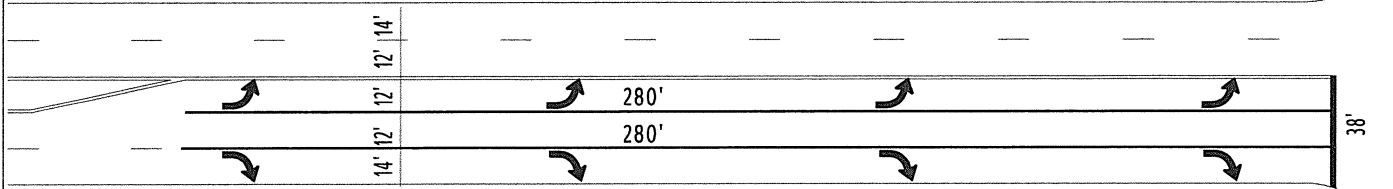
COUNTY:	TRUMBULL	
LOCATION:	US 422 @ S.R. 5 BYPASS EB RAMPS	
S.L.M.:	8.134	
24" STOP LINE:		L.F.
12" CROSSWALK LINE:		L.F.
DOTTED LINE:		L.F.
8" CHANNELIZING LINE:	775	L.F.
12" CHANNELIZING LINE:		L.F.
24" TRANSVERSE LINE (WT):	150	L.F.
24" TRANSVERSE LINE (YW):	100	L.F.
SYMBOL:	68 S.F. ISLAND MARKINGS	





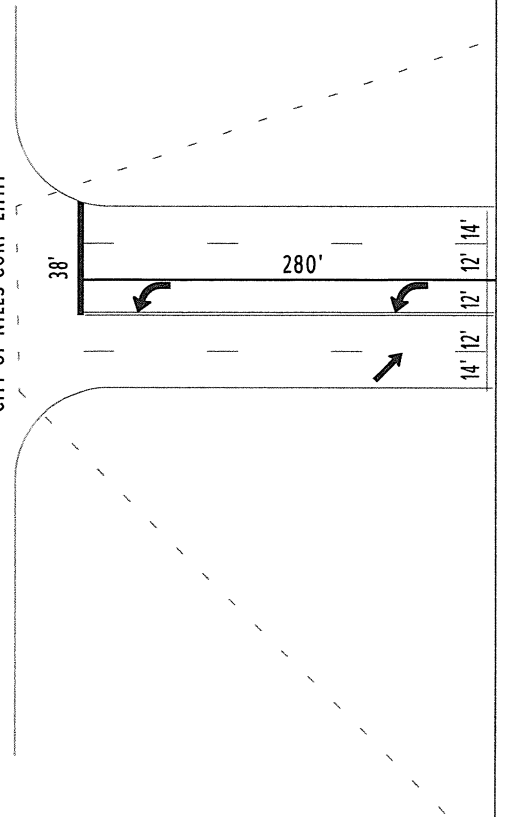
COUNTY:	TRUMBULL	
LOCATION:	U.S. ROUTE 422 @ NILES-VIENNA RD.	
S.L.M.:	17.445	
24" STOP LINE:	38	L.F.
12" CROSSWALK LINE:		L.F.
DOTTED LINE:		L.F.
8" CHANNELIZING LINE:	280	L.F.
12" CHANNELIZING LINE:		L.F.
24" TRANSVERSE LINE (WT):		L.F.
24" TRANSVERSE LINE (YW):		L.F.
SYMBOL: 2 - LEFT TURN ARROWS		
1 - MERGE ARROW		

U.S. ROUTE 422

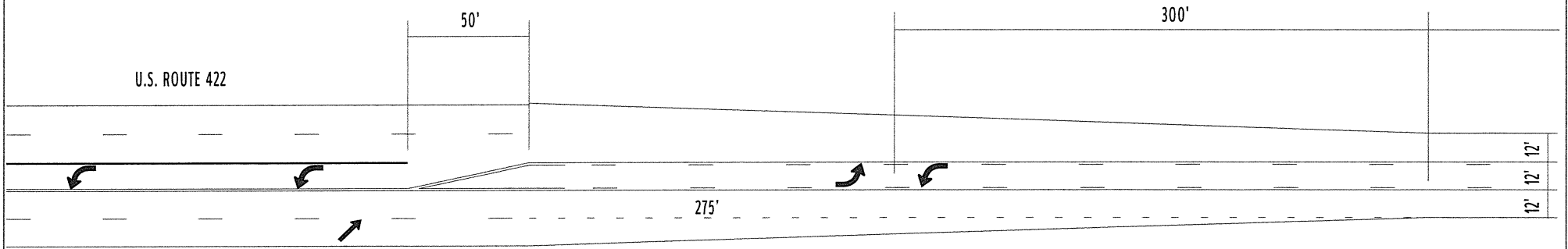
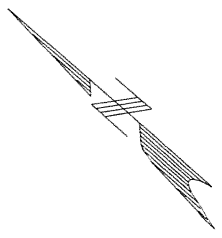


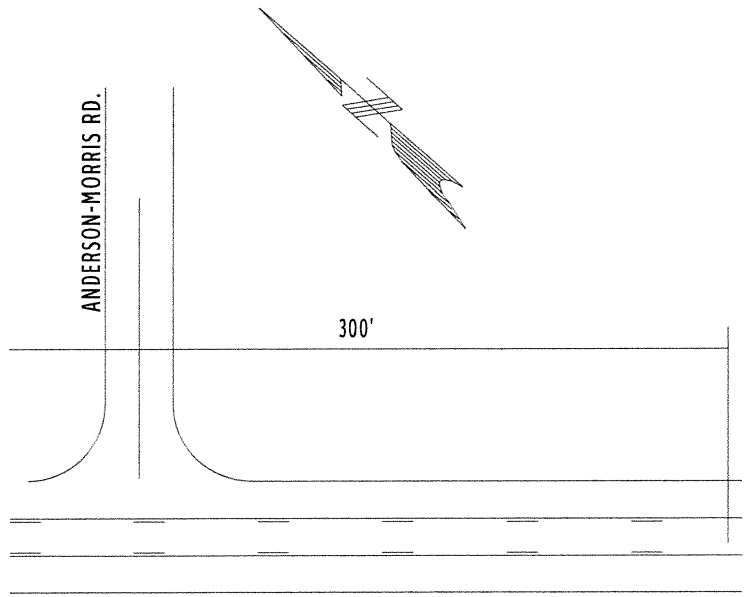
NILES-VIENNA RD.

CITY OF NILES CORP LIMIT




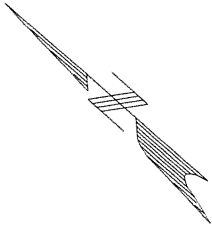
COUNTY:	TRUMBULL	
LOCATION:	U.S. ROUTE 422 @ TWO-WAY LEFT	
S.L.M.:	17.525 - 18.372	
24" STOP LINE:		L.F.
12" CROSSWALK LINE:		L.F.
DOTTED LINE:	275	L.F.
8" CHANNELIZING LINE:		L.F.
12" CHANNELIZING LINE:		L.F.
24" TRANSVERSE LINE (WT):		L.F.
24" TRANSVERSE LINE (YW):		L.F.
SYMBOL: 4 - LEFT TURN ARROWS		
1 - MERGE ARROW		



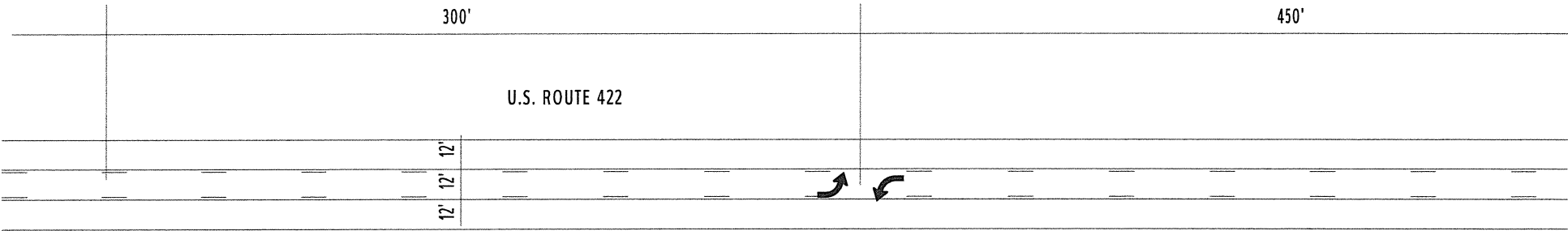


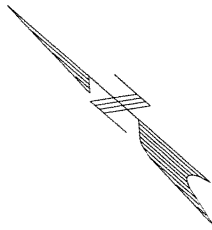
COUNTY:	TRUMBULL
LOCATION:	U.S. ROUTE 422 @ TWO-WAY LEFT
S.L.M.:	17.525 - 18.372
24" STOP LINE:	L.F.
12" CROSSWALK LINE:	L.F.
DOTTED LINE:	L.F.
8" CHANNELIZING LINE:	L.F.
12" CHANNELIZING LINE:	L.F.
24" TRANSVERSE LINE (WT):	L.F.
24" TRANSVERSE LINE (YW):	L.F.
SYMBOL: 2 - LEFT TURN ARROWS	






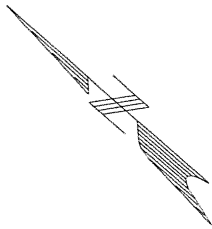
COUNTY:	TRUMBULL
LOCATION:	U.S. ROUTE 422 @ TWO-WAY LEFT
S.L.M.:	17.525 - 18.372
24" STOP LINE:	L.F.
12" CROSSWALK LINE:	L.F.
DOTTED LINE:	L.F.
8" CHANNELIZING LINE:	L.F.
12" CHANNELIZING LINE:	L.F.
24" TRANSVERSE LINE (WT):	L.F.
24" TRANSVERSE LINE (YW):	L.F.
SYMBOL: 2 - LEFT TURN ARROWS	






COUNTY:	TRUMBULL
LOCATION:	U.S. ROUTE 422 @ TWO-WAY LEFT
S.L.M.:	17.525 - 18.372
24" STOP LINE:	L.F.
12" CROSSWALK LINE:	L.F.
DOTTED LINE:	L.F.
8" CHANNELIZING LINE:	L.F.
12" CHANNELIZING LINE:	L.F.
24" TRANSVERSE LINE (WT):	L.F.
24" TRANSVERSE LINE (YW):	L.F.
SYMBOL: 2 - LEFT TURN ARROWS	

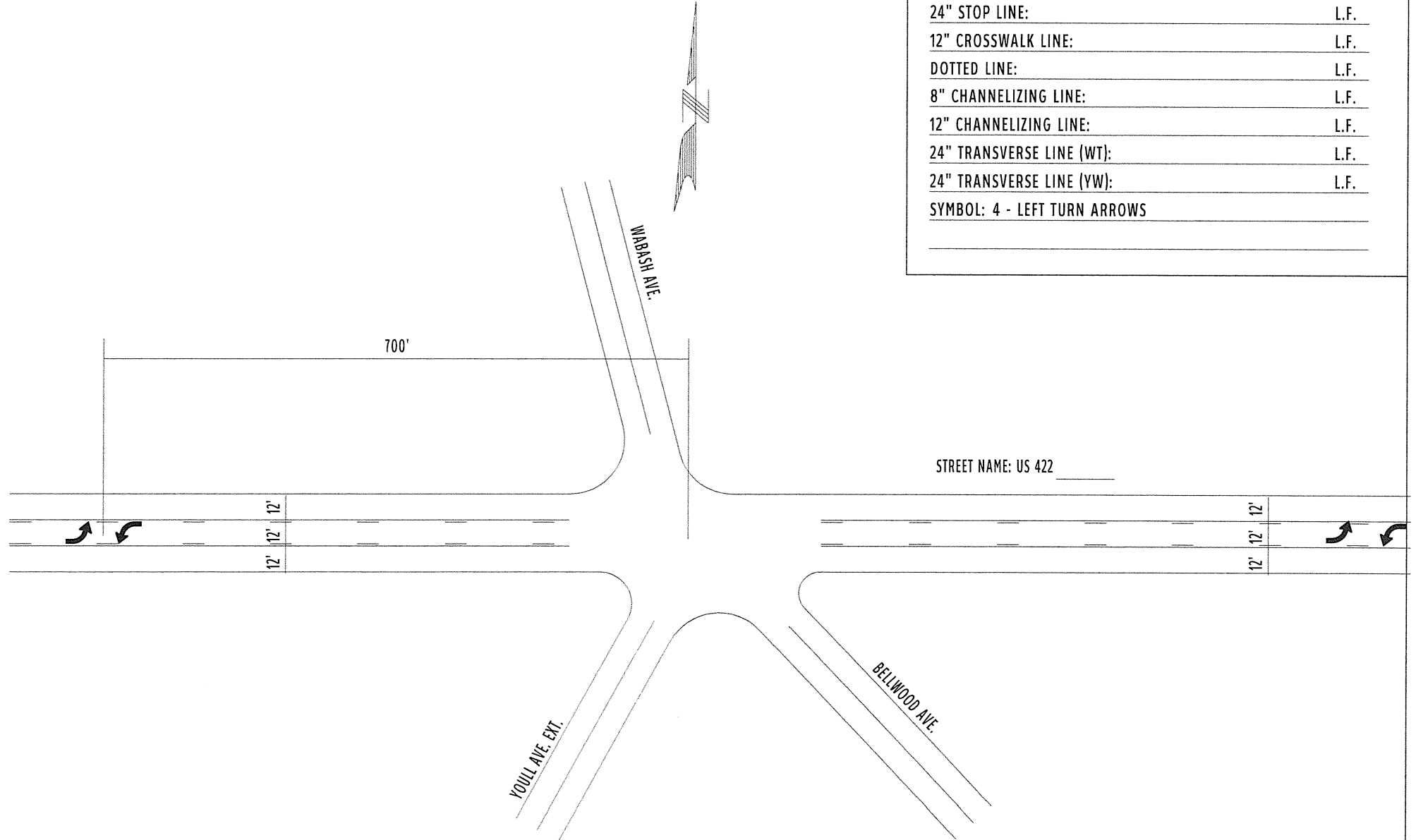




COUNTY:	TRUMBULL
LOCATION:	U.S. ROUTE 422 @ TWO-WAY LEFT
S.L.M.:	17.525 - 18.372
24" STOP LINE:	L.F.
12" CROSSWALK LINE:	L.F.
DOTTED LINE:	L.F.
8" CHANNELIZING LINE:	L.F.
12" CHANNELIZING LINE:	L.F.
24" TRANSVERSE LINE (WT):	L.F.
24" TRANSVERSE LINE (YW):	L.F.
SYMBOL: 2 - LEFT TURN ARROW	



COUNTY:	TRUMBULL
LOCATION:	U.S. ROUTE 422 @ WABASH AVE.
S.L.M.:	18.372
24" STOP LINE:	L.F.
12" CROSSWALK LINE:	L.F.
DOTTED LINE:	L.F.
8" CHANNELIZING LINE:	L.F.
12" CHANNELIZING LINE:	L.F.
24" TRANSVERSE LINE (WT):	L.F.
24" TRANSVERSE LINE (YW):	L.F.
SYMBOL: 4 - LEFT TURN ARROWS	



COUNTY:	TRUMBULL	
LOCATION:	US 422 @ SR 169 / TIBBETS WICK RD	
S.L.M.:	18.68	
24" STOP LINE:	56	L.F.
12" CROSSWALK LINE:		L.F.
DOTTED LINE:		L.F.
8" CHANNELIZING LINE:	460	L.F.
12" CHANNELIZING LINE:		L.F.
24" TRANSVERSE LINE (WT):		L.F.
24" TRANSVERSE LINE (YW):		L.F.
SYMBOL: 8 - LEFT TURN ARROWS		

