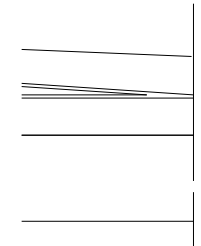
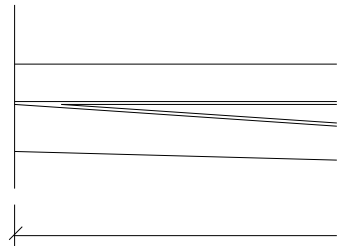
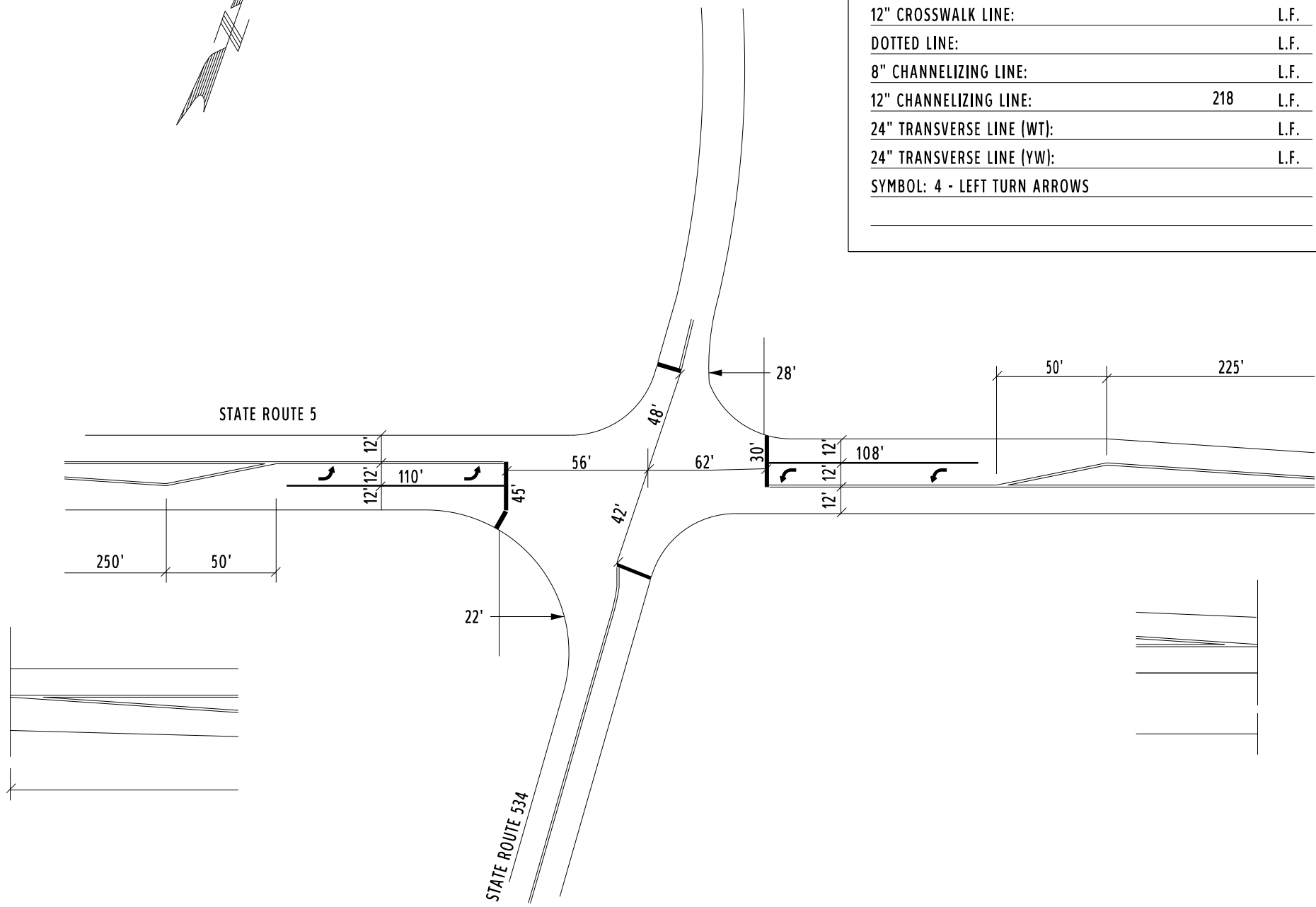
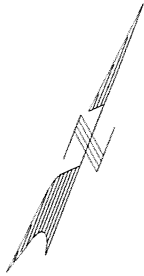
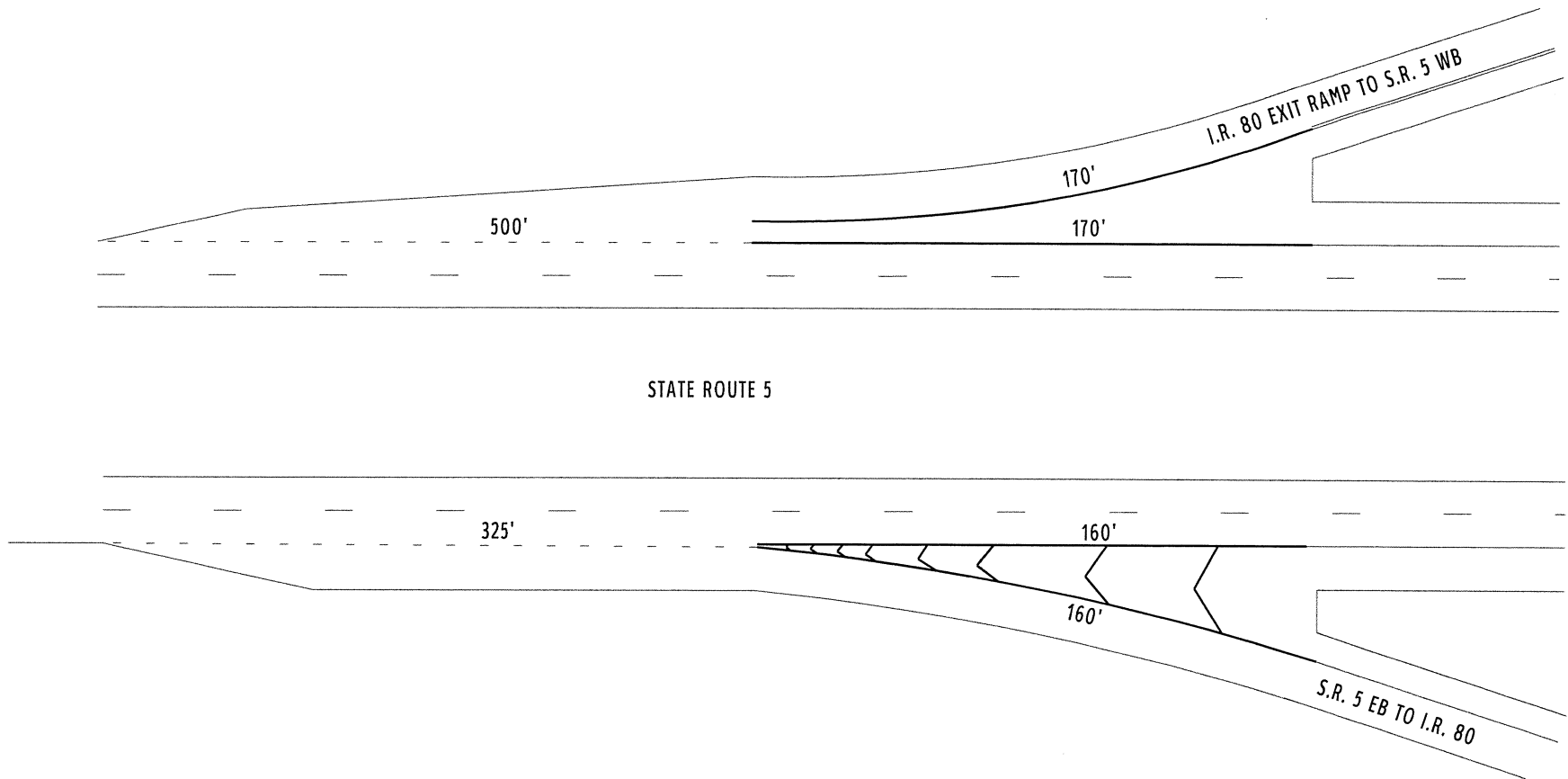


COUNTY:	TRUMBULL	
LOCATION:	S.R. 5 @ S.R. 534	
S.L.M.:	1.605	
24" STOP LINE:	75	L.F.
12" CROSSWALK LINE:		L.F.
DOTTED LINE:		L.F.
8" CHANNELIZING LINE:		L.F.
12" CHANNELIZING LINE:	218	L.F.
24" TRANSVERSE LINE (WT):		L.F.
24" TRANSVERSE LINE (YW):		L.F.
SYMBOL: 4 - LEFT TURN ARROWS		





COUNTY:	TRUMBULL	
LOCATION:	SR 5 @ I-80	
S.L.M.:	2.75	
24" STOP LINE:	L.F.	
12" CROSSWALK LINE:	L.F.	
DOTTED LINE:	825	L.F.
8" CHANNELIZING LINE:	660	L.F.
12" CHANNELIZING LINE:	L.F.	
24" TRANSVERSE LINE (WT):	80	L.F.
24" TRANSVERSE LINE (YW):	L.F.	
SYMBOL:		



COUNTY:	TRUMBULL	
LOCATION:	S.R. 5 @ HOLIDAY INN EXPRESS	
S.L.M.:	3.00	
24" STOP LINE:		L.F.
12" CROSSWALK LINE:		L.F.
DOTTED LINE:		L.F.
8" CHANNELIZING LINE:	140	L.F.
12" CHANNELIZING LINE:		L.F.
24" TRANSVERSE LINE (WT):	58	L.F.
24" TRANSVERSE LINE (YW):		L.F.
SYMBOL: 2 - RIGHT TURN ARROWS		

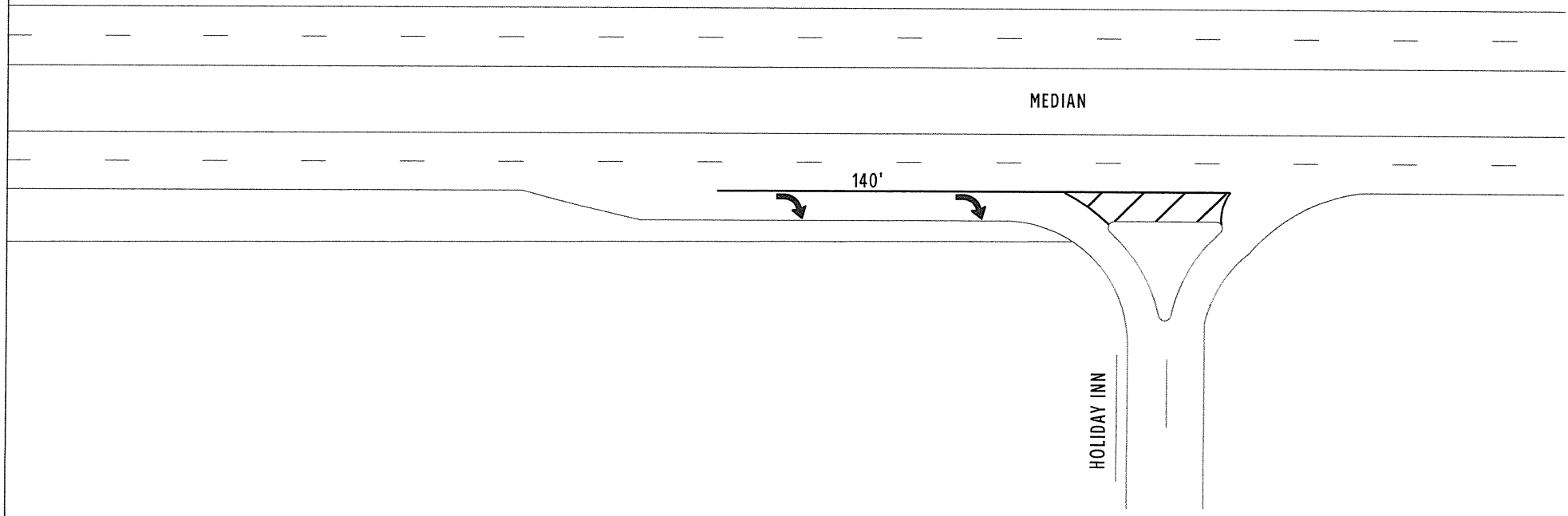


STATE ROUTE 5

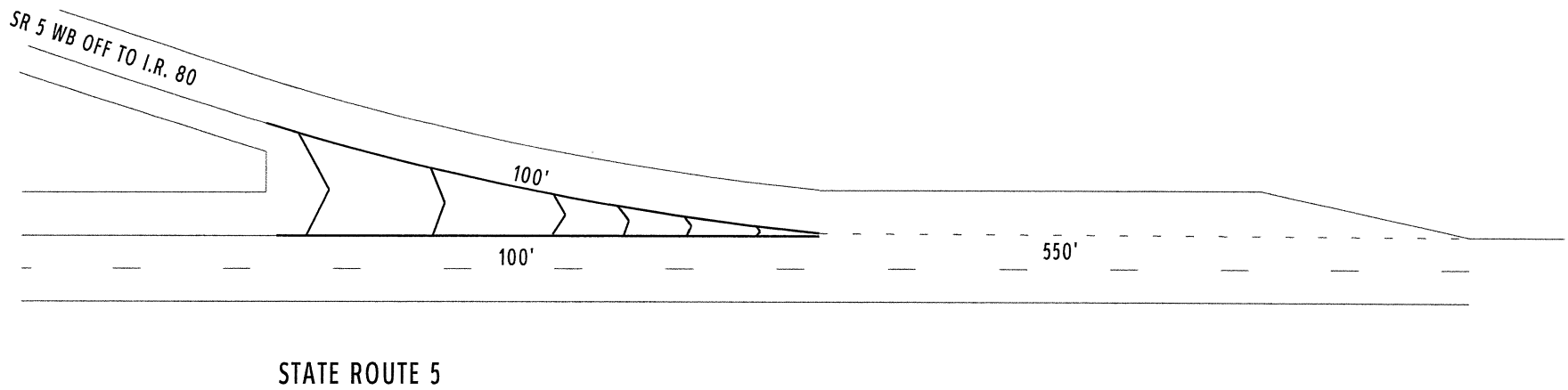
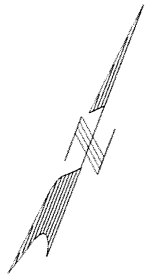
MEDIAN

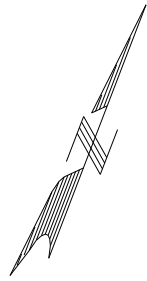
140'

HOLIDAY INN

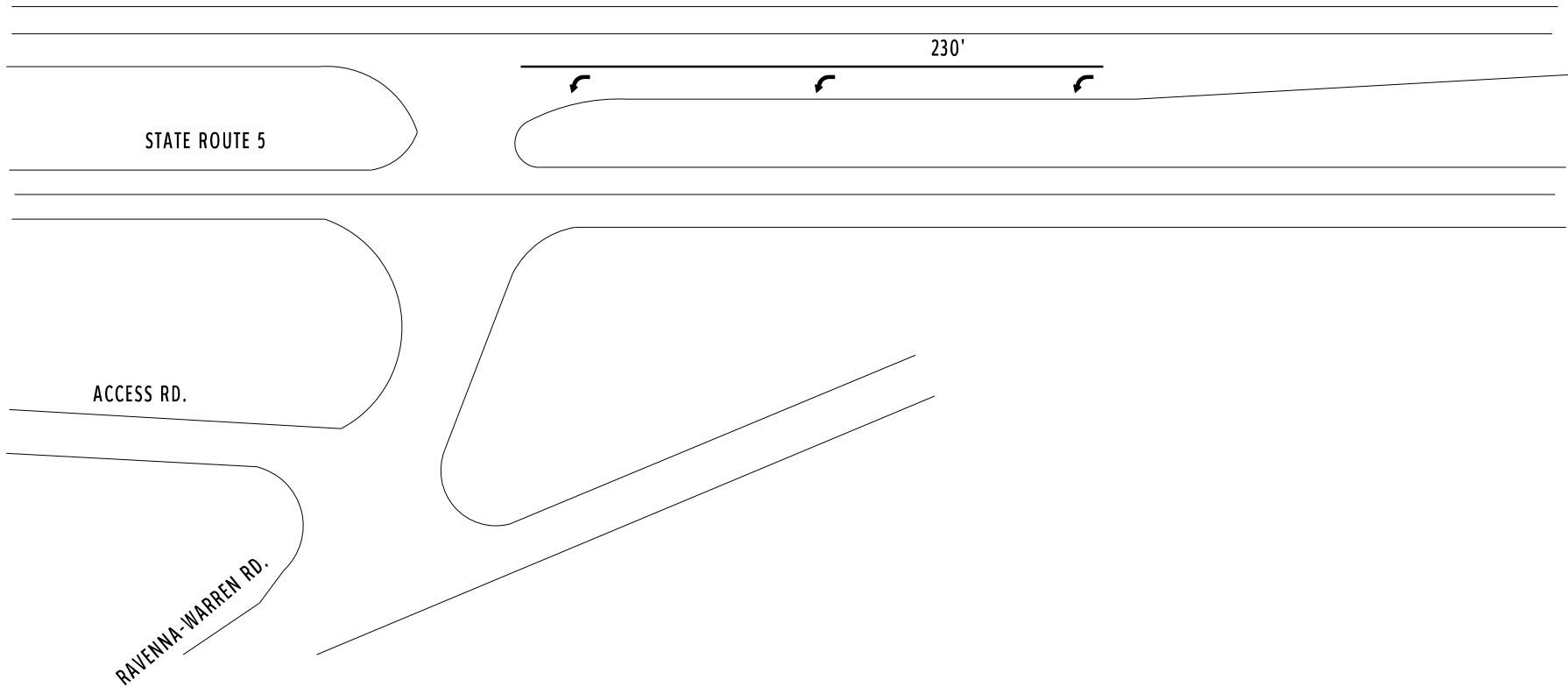


COUNTY:	TRUMBULL	
LOCATION:	S.R. 5 @ I-80	
S.L.M.:	3.05	
24" STOP LINE:		L.F.
12" CROSSWALK LINE:		L.F.
DOTTED LINE:	550	L.F.
8" CHANNELIZING LINE:	220	L.F.
12" CHANNELIZING LINE:		L.F.
24" TRANSVERSE LINE (WT):	40	L.F.
24" TRANSVERSE LINE (YW):		L.F.
SYMBOL:		

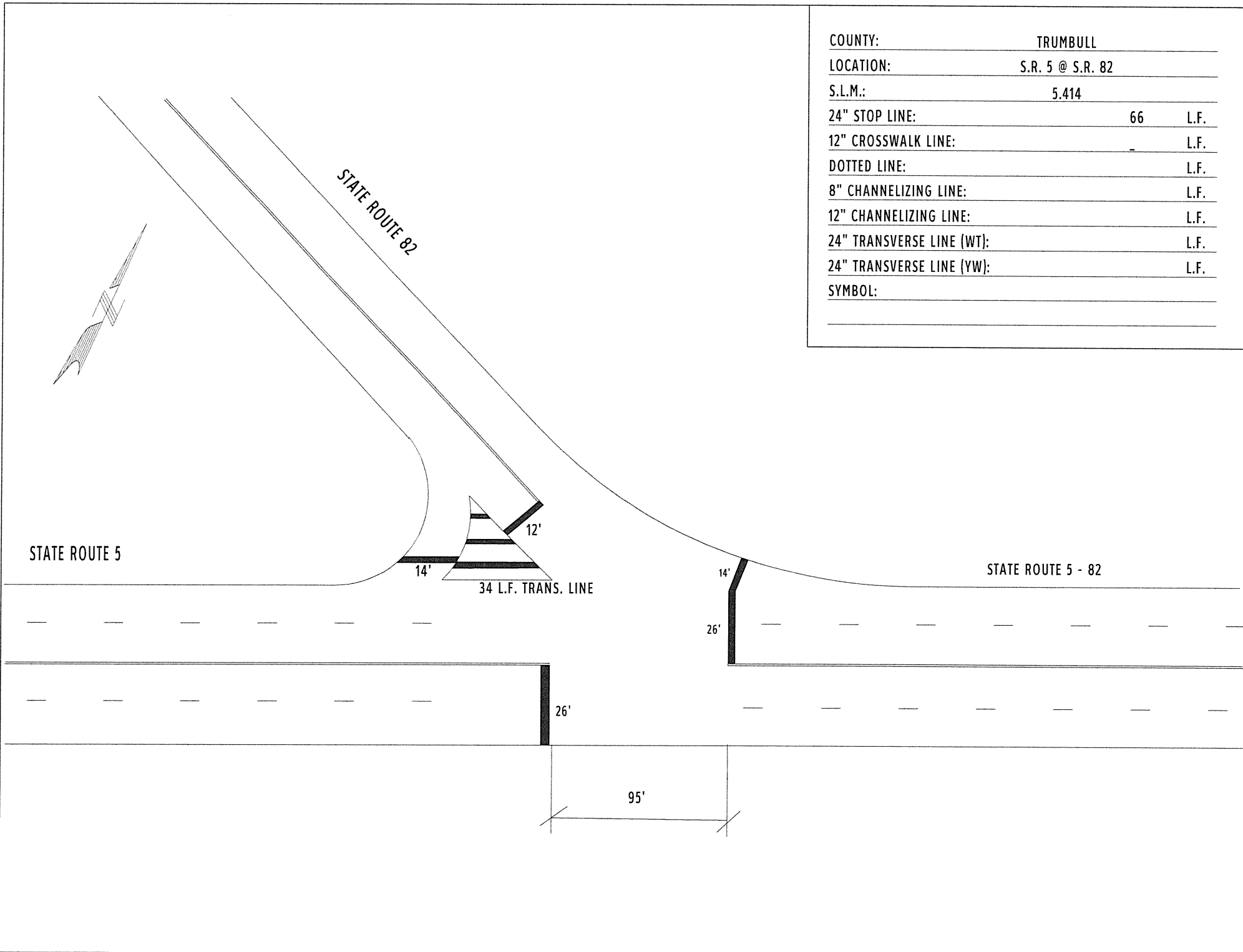


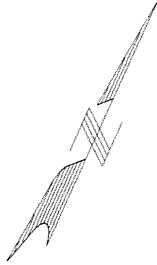


COUNTY:	TRUMBULL
LOCATION:	S.R. 5 @ RAVENNA-WARREN RD.
S.L.M.:	4.631
24" STOP LINE:	L.F.
12" CROSSWALK LINE:	L.F.
DOTTED LINE:	L.F.
8" CHANNELIZING LINE:	L.F.
12" CHANNELIZING LINE:	230 L.F.
24" TRANSVERSE LINE (WT):	L.F.
24" TRANSVERSE LINE (YW):	L.F.
SYMBOL:	



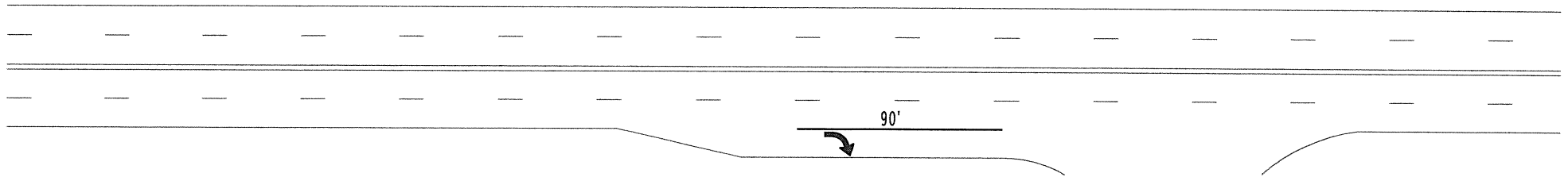
COUNTY:	TRUMBULL	
LOCATION:	S.R. 5 @ S.R. 82	
S.L.M.:	5.414	
24" STOP LINE:	66	L.F.
12" CROSSWALK LINE:	-	L.F.
DOTTED LINE:		L.F.
8" CHANNELIZING LINE:		L.F.
12" CHANNELIZING LINE:		L.F.
24" TRANSVERSE LINE (WT):		L.F.
24" TRANSVERSE LINE (YW):		L.F.
SYMBOL:		





COUNTY:	TRUMBULL	
LOCATION:	S.R. 5 @ BP DUCHESS GAS STATION	
S.L.M.:	5.55	
24" STOP LINE:	L.F.	
12" CROSSWALK LINE:	L.F.	
DOTTED LINE:	L.F.	
8" CHANNELIZING LINE:	90	L.F.
12" CHANNELIZING LINE:	L.F.	
24" TRANSVERSE LINE (WT):	L.F.	
24" TRANSVERSE LINE (YW):	L.F.	
SYMBOL: 1 - RIGHT TURN ARROW		

STATE ROUTE 5

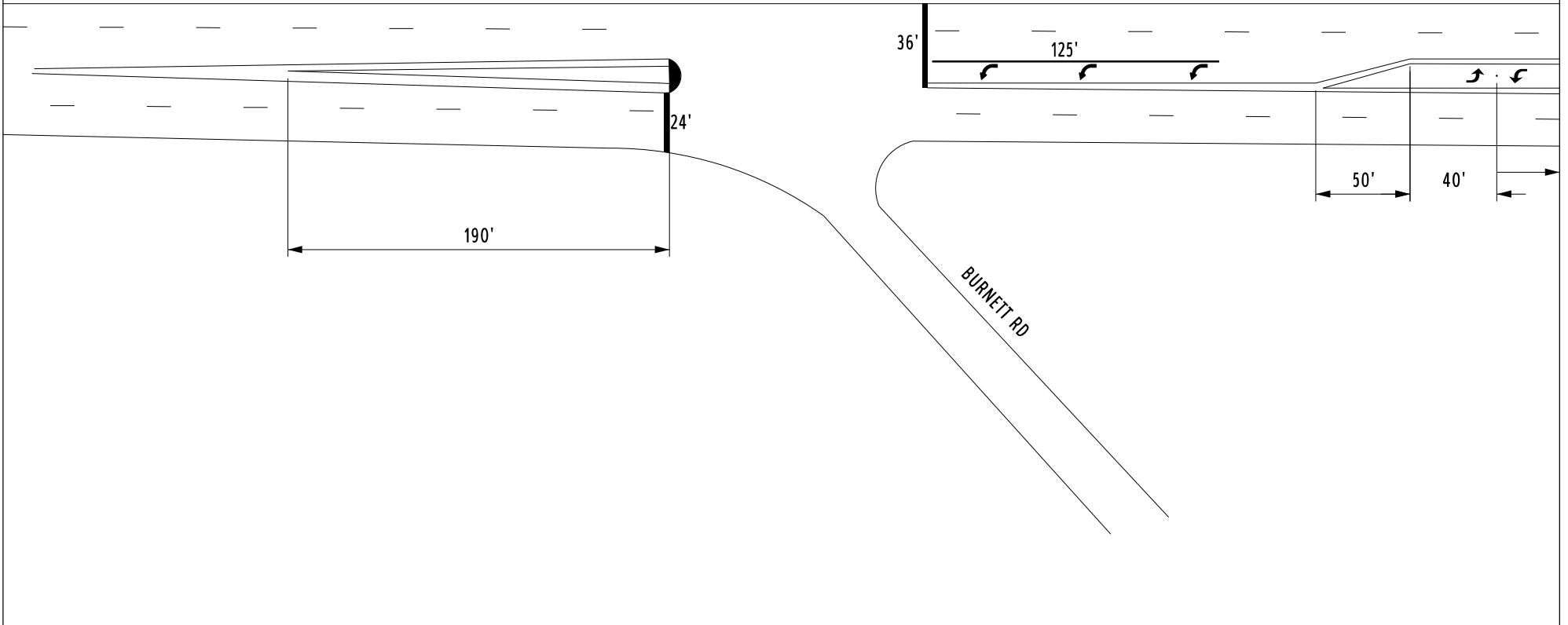


BP GAS STATION

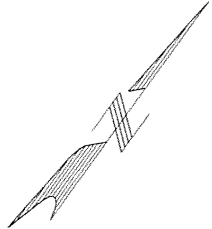
COUNTY:	TRUMBULL	
LOCATION:	S.R. 5 @ BURNETT RD.	
S.L.M.:	5.80	
24" STOP LINE:	60	L.F.
12" CROSSWALK LINE:		L.F.
DOTTED LINE:		L.F.
8" CHANNELIZING LINE:	125	L.F.
12" CHANNELIZING LINE:		L.F.
24" TRANSVERSE LINE (WT):		L.F.
24" TRANSVERSE LINE (YW):		L.F.
SYMBOL: 5 - LEFT TURN ARROWS		
57 SQ. FT. ISLAND MARKING		



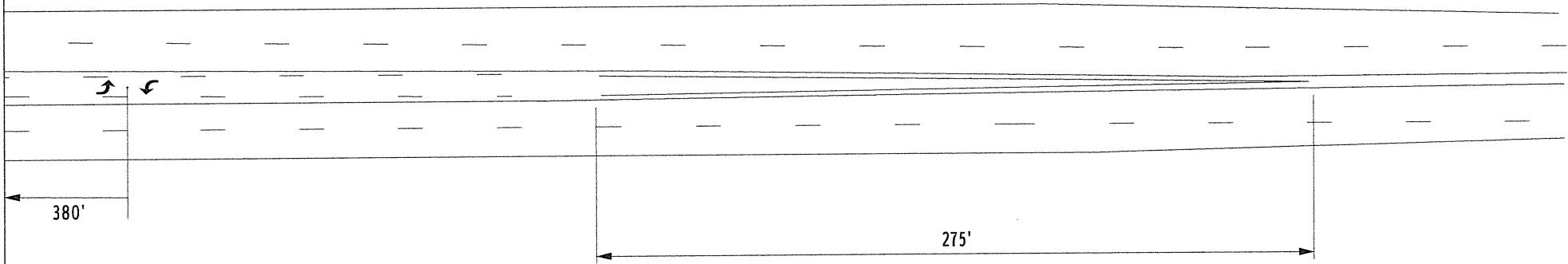
STATE ROUTE 5

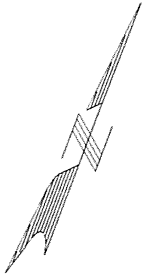


COUNTY:	TRUMBULL
LOCATION:	S.R. 5 @ TWO-WAY LEFT
S.L.M.:	5.80 - 6.10
24" STOP LINE:	L.F.
12" CROSSWALK LINE:	L.F.
DOTTED LINE:	L.F.
8" CHANNELIZING LINE:	L.F.
12" CHANNELIZING LINE:	L.F.
24" TRANSVERSE LINE (WT):	L.F.
24" TRANSVERSE LINE (YW):	L.F.
SYMBOL: 2 - LEFT TURN ARROWS	

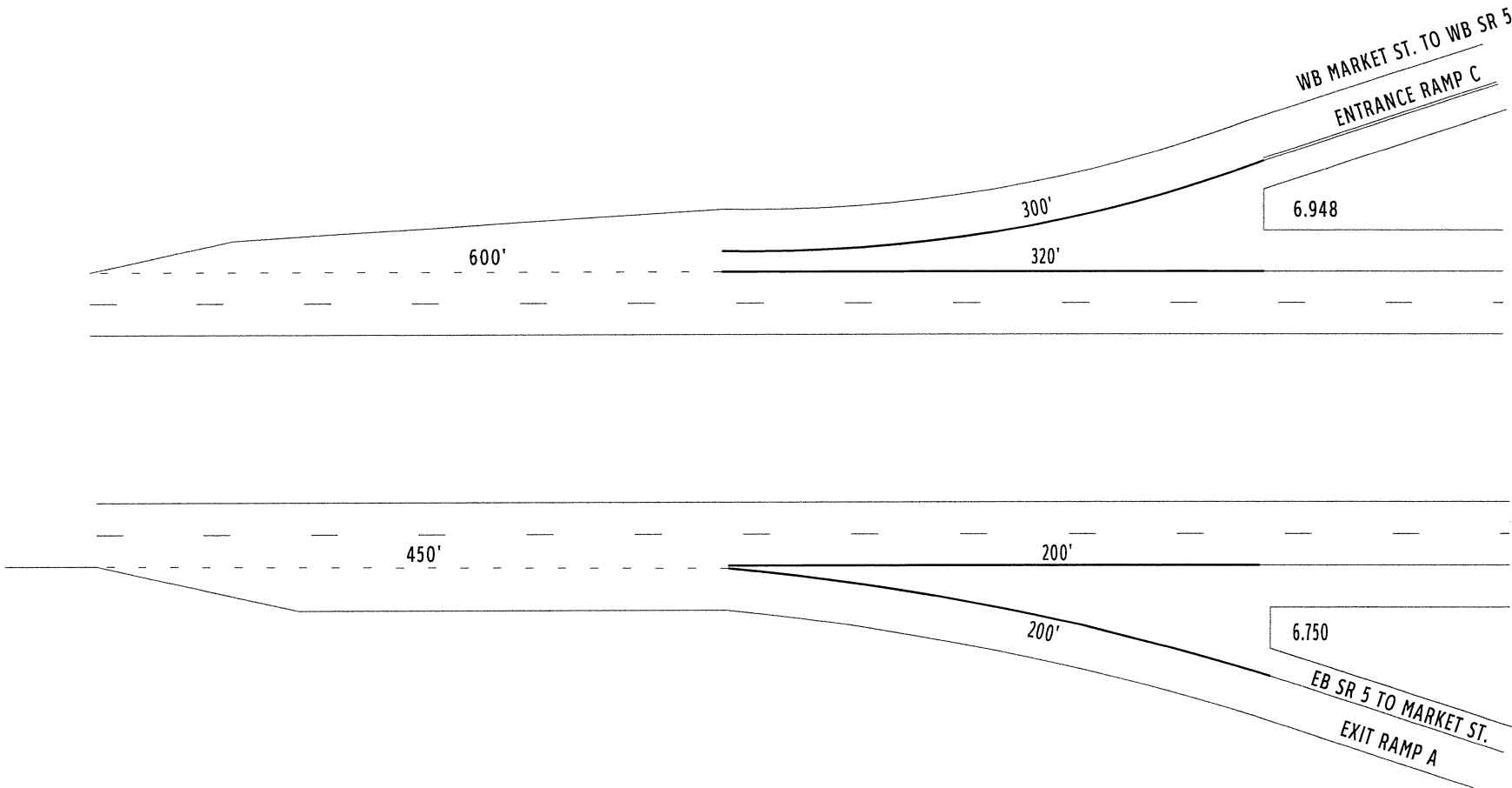


STATE ROUTE 5

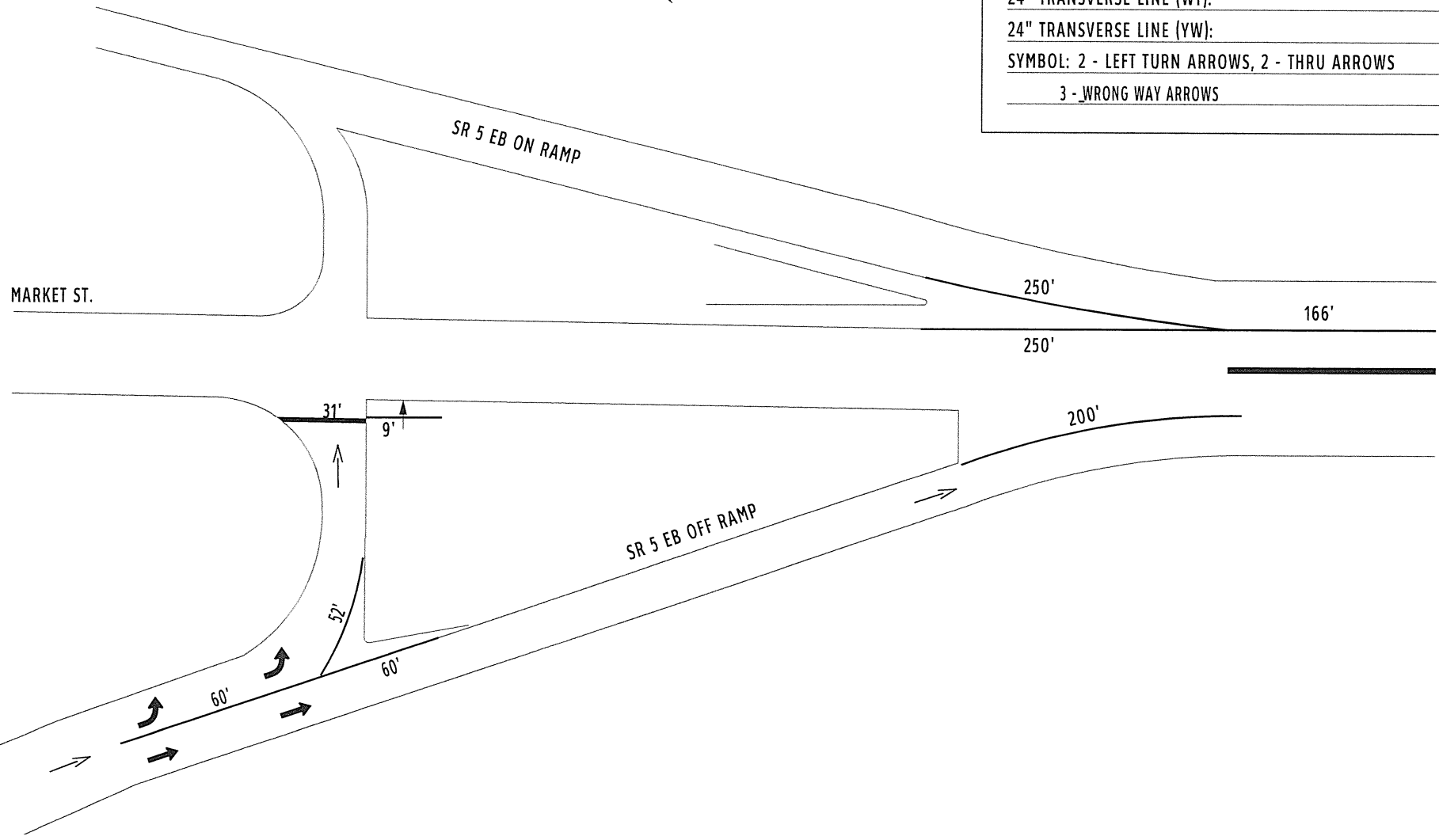
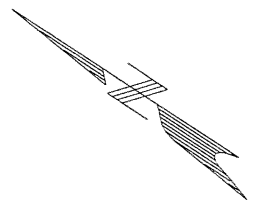


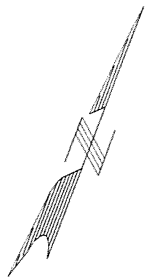


COUNTY:	TRUMBULL
LOCATION:	S.R. 5 GORES @ MARKET ST.
S.L.M.:	6.75
24" STOP LINE:	L.F.
12" CROSSWALK LINE:	L.F.
DOTTED LINE:	1050 L.F.
8" CHANNELIZING LINE:	1020 L.F.
12" CHANNELIZING LINE:	L.F.
24" TRANSVERSE LINE (WT):	L.F.
24" TRANSVERSE LINE (YW):	L.F.
SYMBOL:	

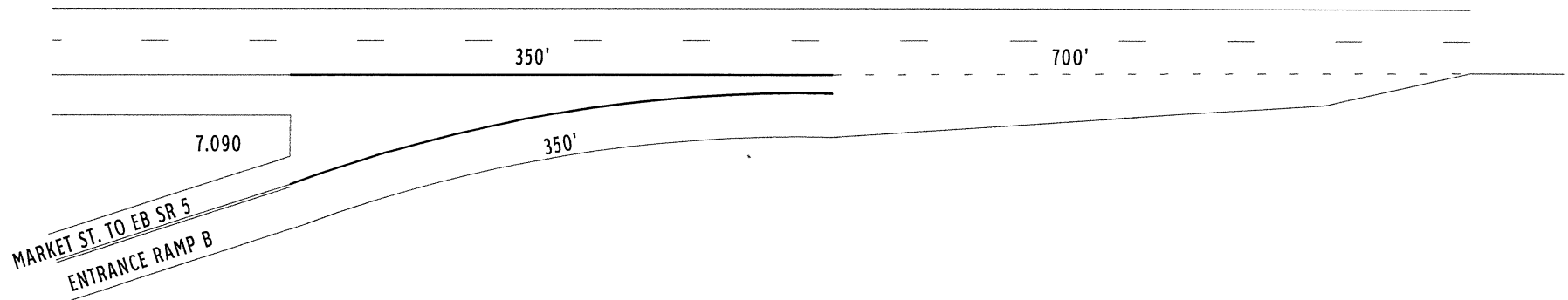
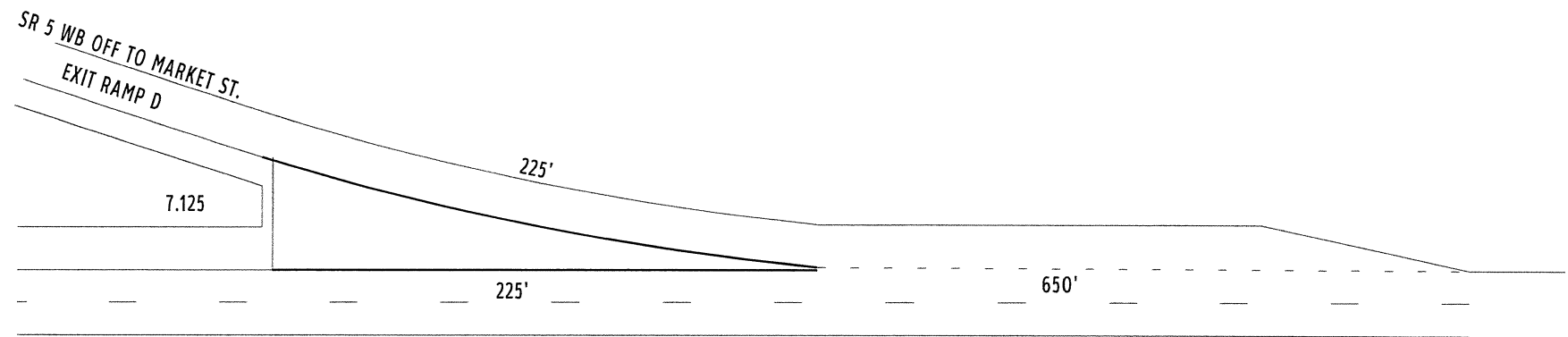


COUNTY:	TRUMBULL	
LOCATION:	S.R. 5 EB RAMPS @ MARKET ST.	
S.L.M.:	6.873	
24" STOP LINE:	31	L.F.
12" CROSSWALK LINE:		L.F.
DOTTED LINE:		L.F.
8" CHANNELIZING LINE:	172	L.F.
12" CHANNELIZING LINE:		L.F.
24" TRANSVERSE LINE (WT):		L.F.
24" TRANSVERSE LINE (YW):		L.F.
SYMBOL: 2 - LEFT TURN ARROWS, 2 - THRU ARROWS		
3 - WRONG WAY ARROWS		

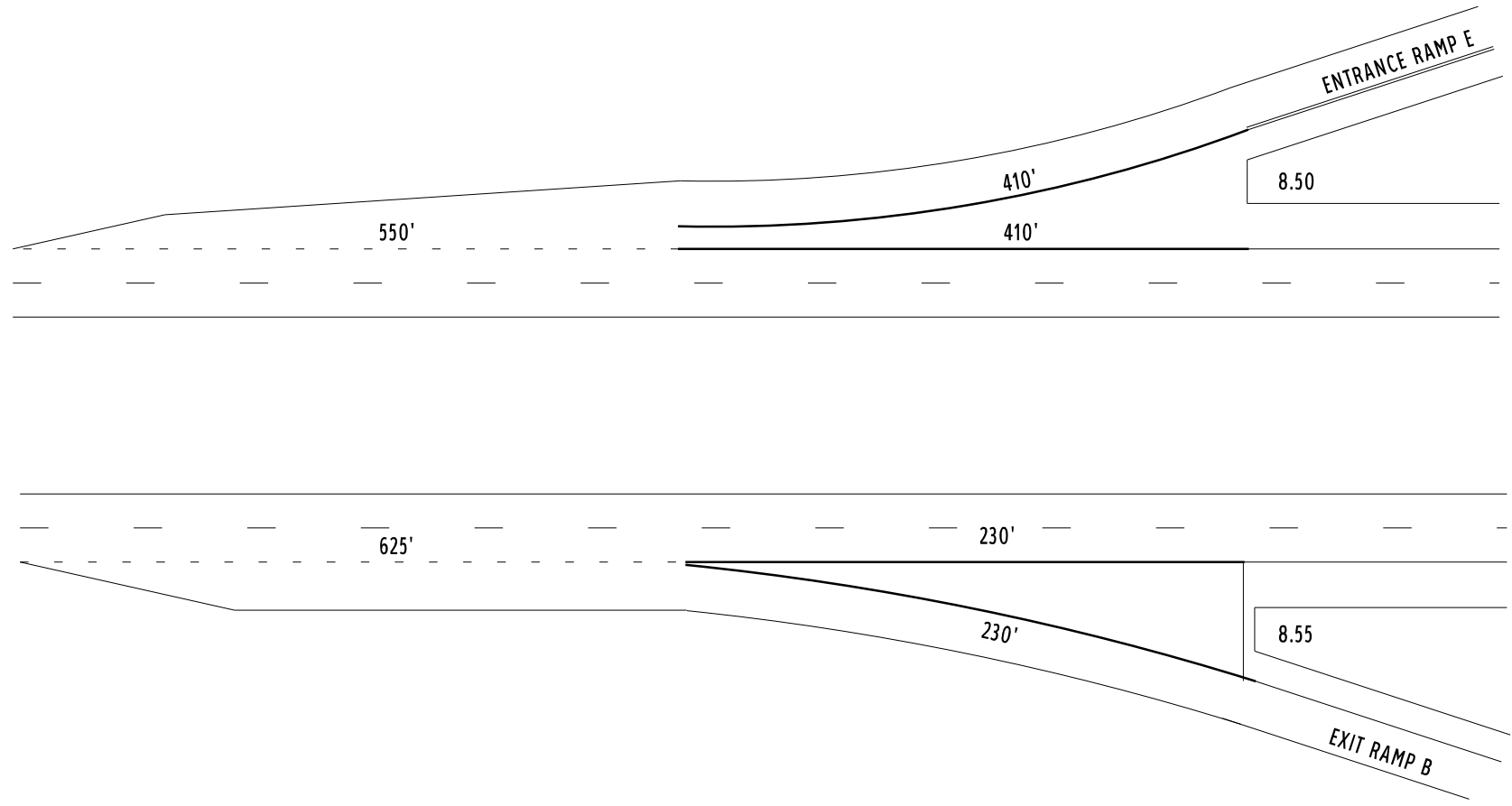




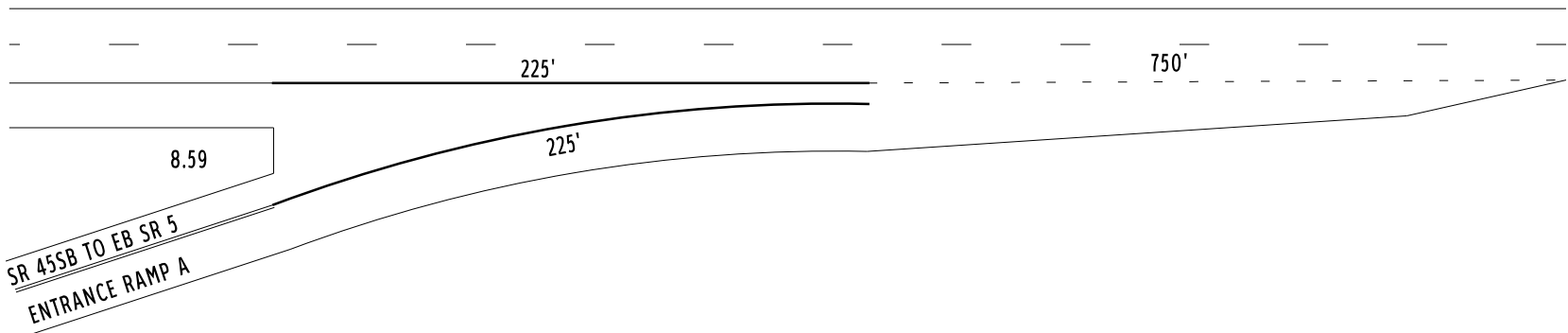
COUNTY:	TRUMBULL	
LOCATION:	S.R. 5 GORES @ MARKET ST.	
S.L.M.:	7.123	
24" STOP LINE:		L.F.
12" CROSSWALK LINE:		L.F.
DOTTED LINE:	1350	L.F.
8" CHANNELIZING LINE:	1150	L.F.
12" CHANNELIZING LINE:		L.F.
24" TRANSVERSE LINE (WT):		L.F.
24" TRANSVERSE LINE (YW):		L.F.
SYMBOL:		

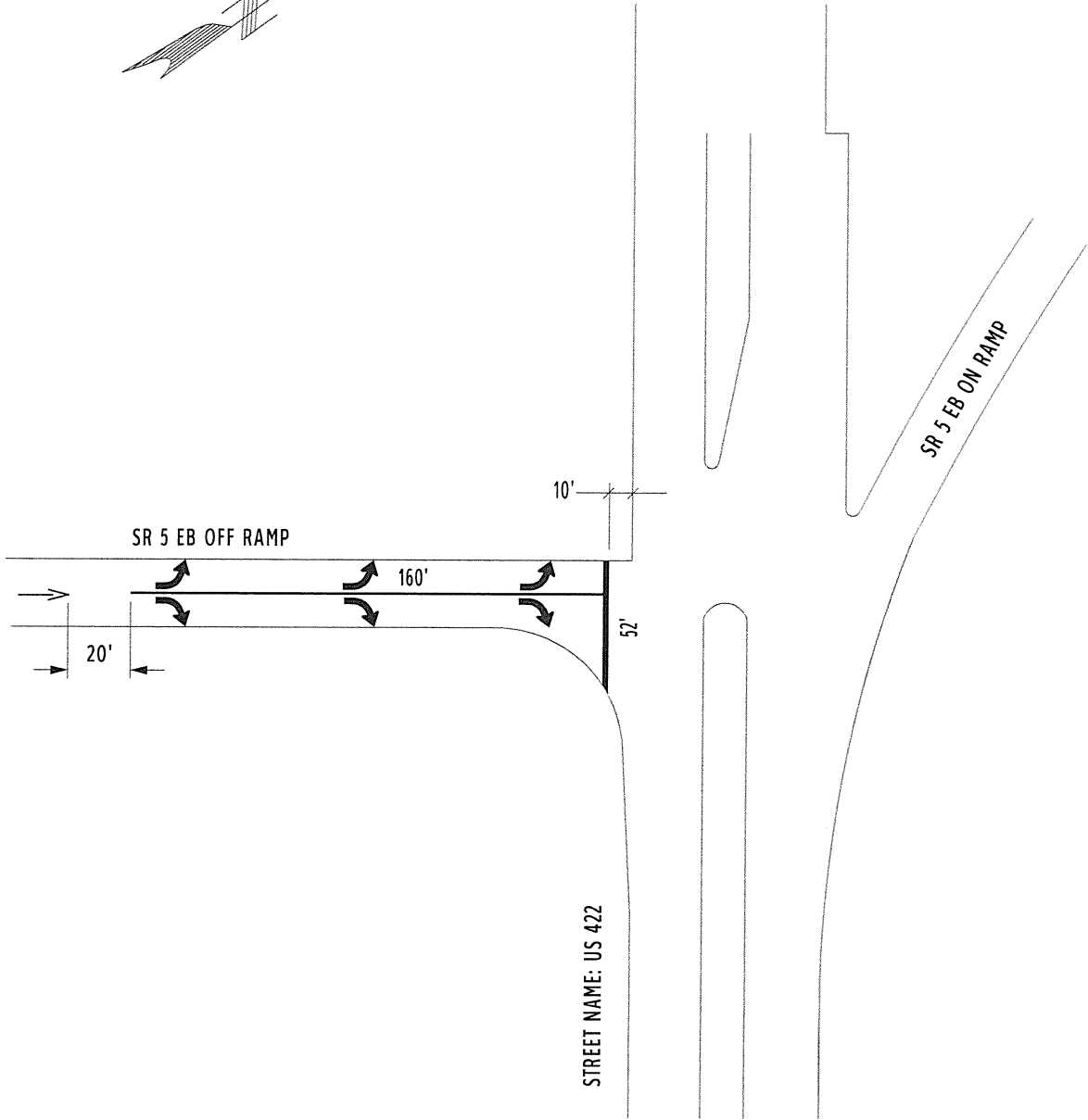
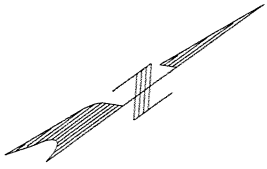


COUNTY:	TRUMBULL	
LOCATION:	S.R. 5 GORES @ US 422	
S.L.M.:	8.55	
24" STOP LINE:		L.F.
12" CROSSWALK LINE:		L.F.
DOTTED LINE:	1175	L.F.
8" CHANNELIZING LINE:		L.F.
12" CHANNELIZING LINE:	1280	L.F.
24" TRANSVERSE LINE (WT):		L.F.
24" TRANSVERSE LINE (YW):		L.F.
SYMBOL:		

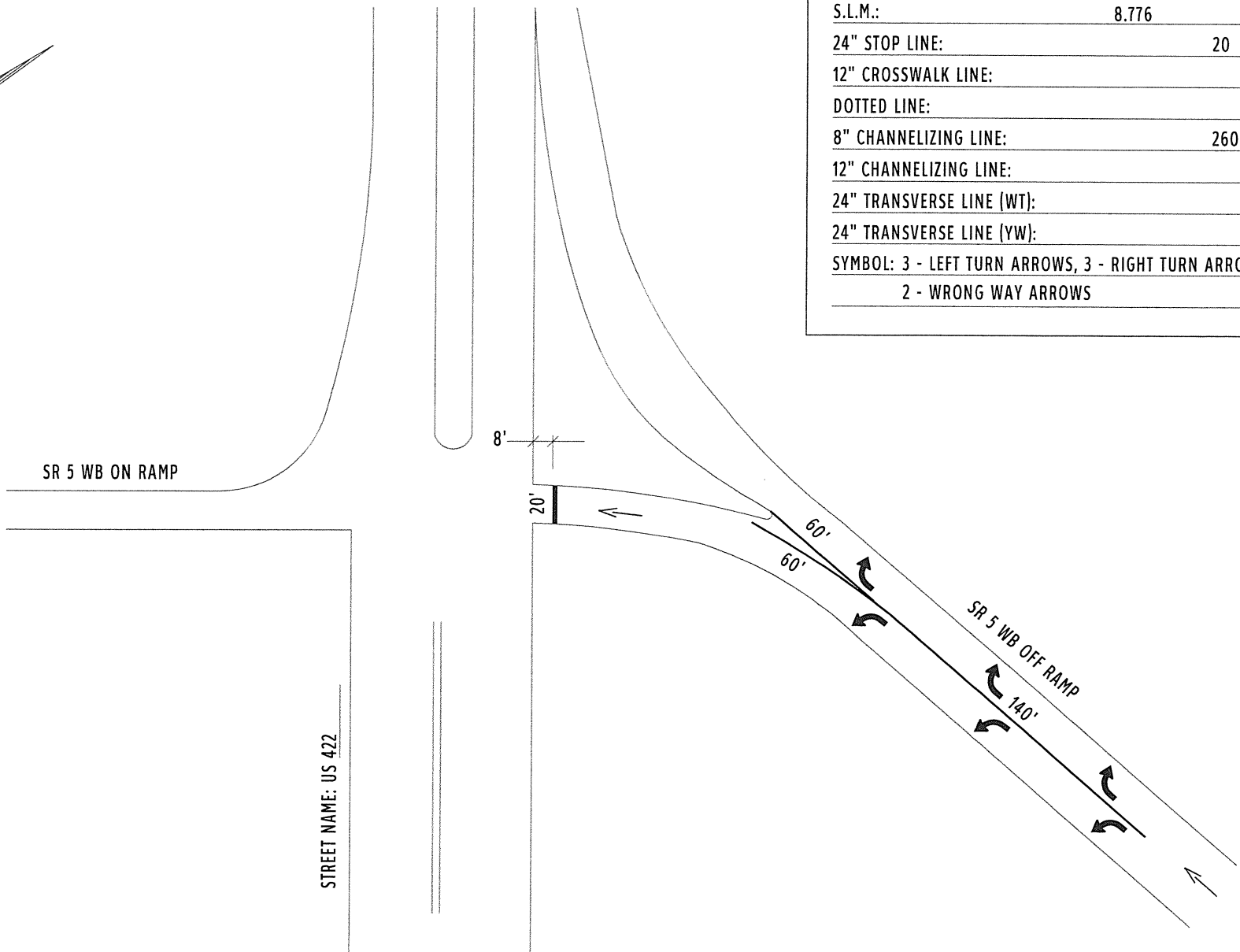
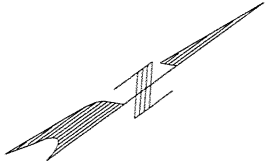


COUNTY:	TRUMBULL	
LOCATION:	U.S. 422 SB TO S.R. 5 EB	
S.L.M.:	8.59	
24" STOP LINE:		L.F.
12" CROSSWALK LINE:		L.F.
DOTTED LINE:	750	L.F.
8" CHANNELIZING LINE:		L.F.
12" CHANNELIZING LINE:	450	L.F.
24" TRANSVERSE LINE (WT):		L.F.
24" TRANSVERSE LINE (YW):		L.F.
SYMBOL:		



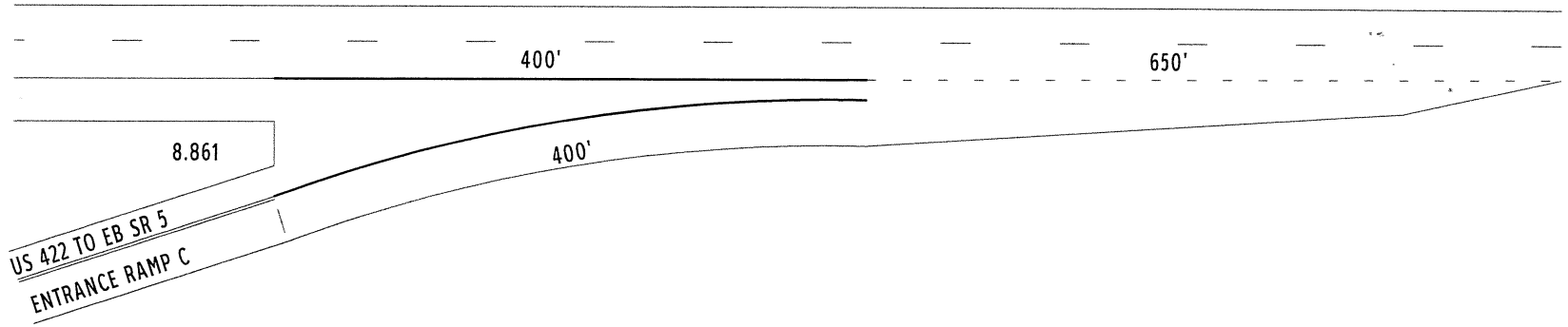
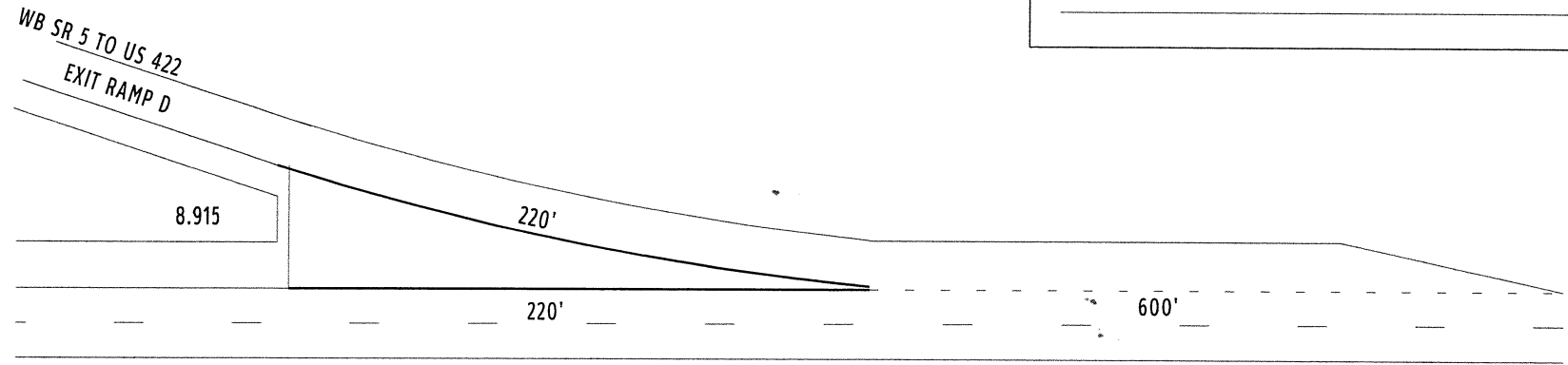
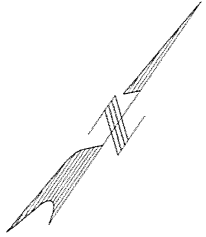


COUNTY:	TRUMBULL	
LOCATION:	S.R. 5 EB RAMPS @ US 422	
S.L.M.:	8.395	
24" STOP LINE:	52	L.F.
12" CROSSWALK LINE:		L.F.
DOTTED LINE:		L.F.
8" CHANNELIZING LINE:	160	L.F.
12" CHANNELIZING LINE:		L.F.
24" TRANSVERSE LINE (WT):		L.F.
24" TRANSVERSE LINE (YW):		L.F.
SYMBOL: 3 - LEFT TURN ARROWS, 3 - RIGHT TURN ARROWS		
1 - WRONG WAY ARROW		

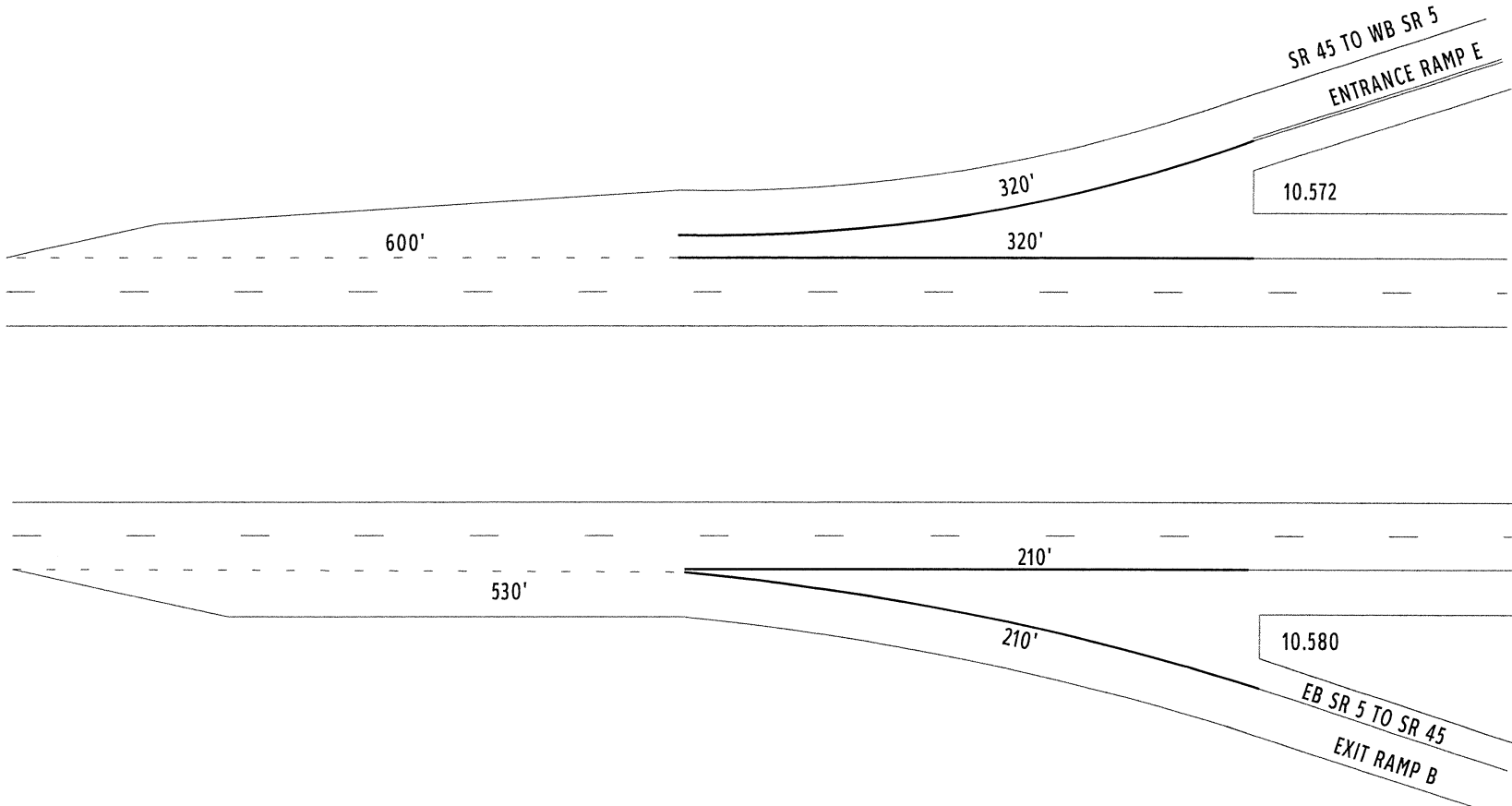


COUNTY:	TRUMBULL	
LOCATION:	S.R. 5 WB RAMPS @ US 422	
S.L.M.:	8.776	
24" STOP LINE:	20	L.F.
12" CROSSWALK LINE:		L.F.
DOTTED LINE:		L.F.
8" CHANNELIZING LINE:	260	L.F.
12" CHANNELIZING LINE:		L.F.
24" TRANSVERSE LINE (WT):		L.F.
24" TRANSVERSE LINE (YW):		L.F.
SYMBOL:	3 - LEFT TURN ARROWS, 3 - RIGHT TURN ARROWS	
	2 - WRONG WAY ARROWS	

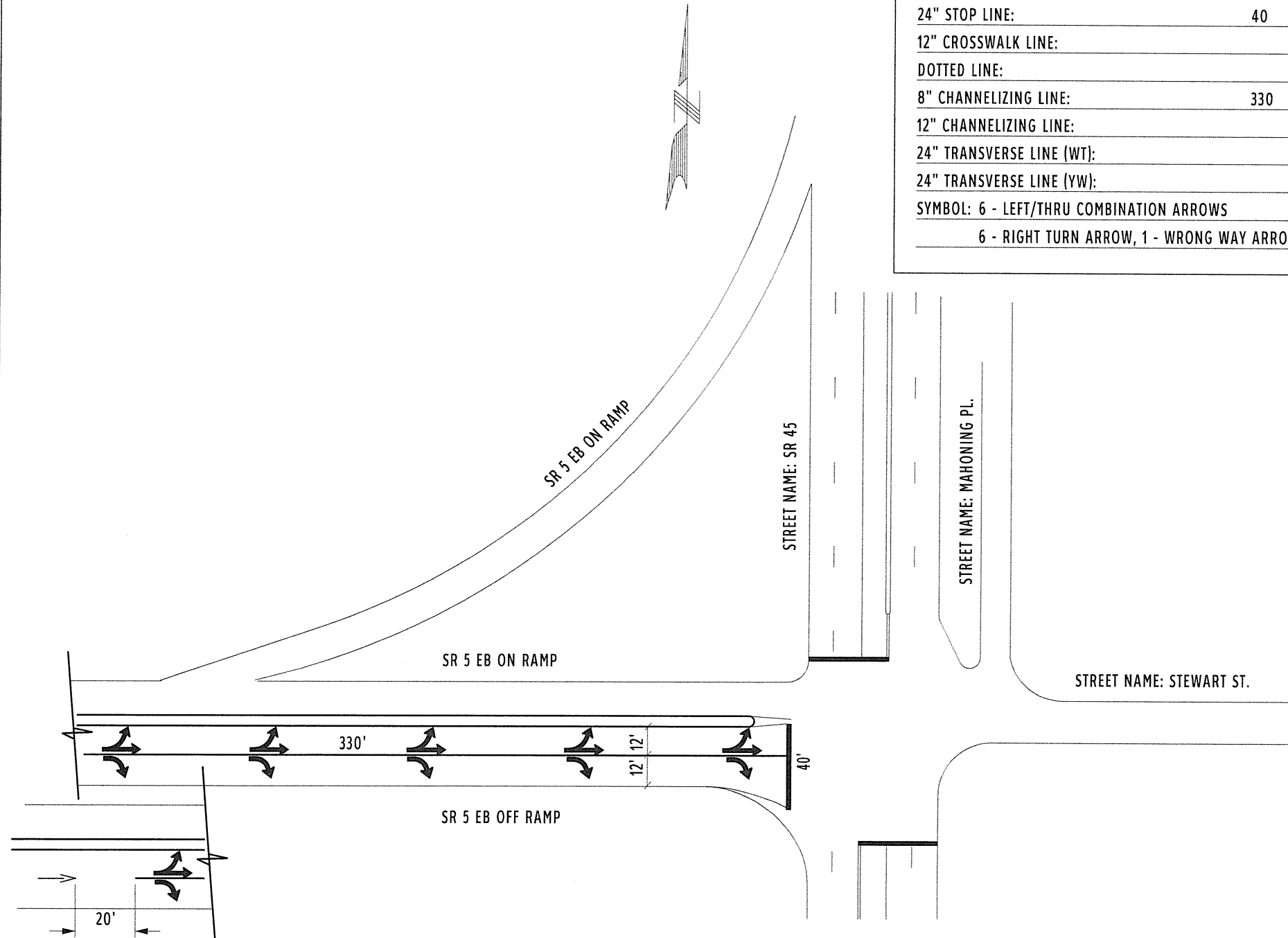
COUNTY:	TRUMBULL	
LOCATION:	S.R. 5 GORES @ US 422	
S.L.M.:	8.91	
24" STOP LINE:		L.F.
12" CROSSWALK LINE:		L.F.
DOTTED LINE:	1250	L.F.
8" CHANNELIZING LINE:	1240	L.F.
12" CHANNELIZING LINE:		L.F.
24" TRANSVERSE LINE (WT):		L.F.
24" TRANSVERSE LINE (YW):		L.F.
SYMBOL:		



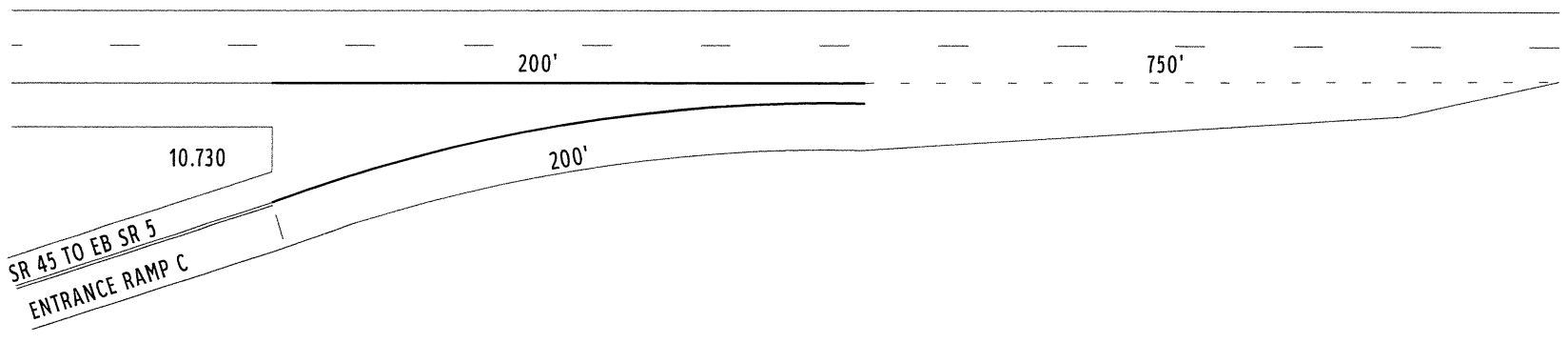
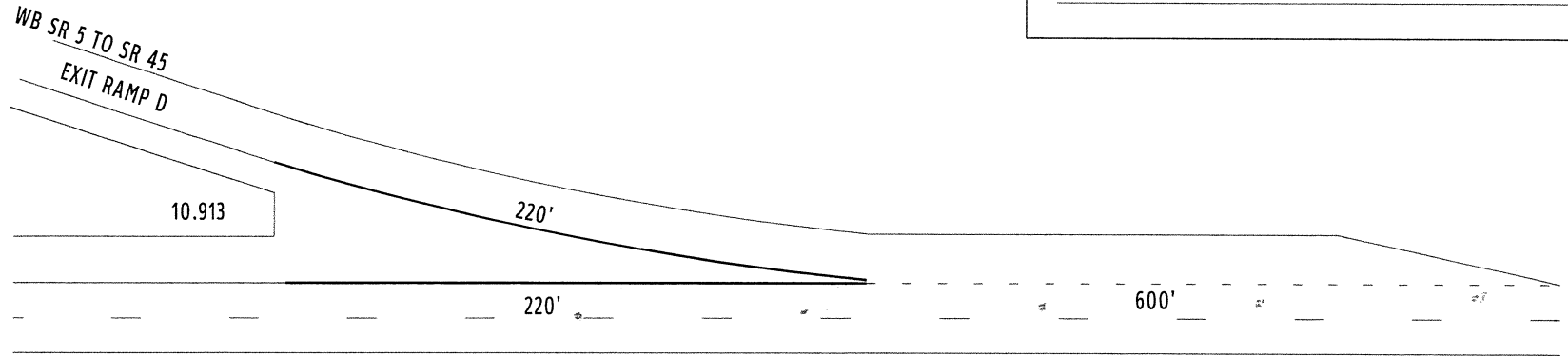
COUNTY:	TRUMBULL	
LOCATION:	S.R. 5 GORES @ S.R. 45	
S.L.M.:	10.580	
24" STOP LINE:		L.F.
12" CROSSWALK LINE:		L.F.
DOTTED LINE:	1130	L.F.
8" CHANNELIZING LINE:	1050	L.F.
12" CHANNELIZING LINE:		L.F.
24" TRANSVERSE LINE (WT):		L.F.
24" TRANSVERSE LINE (YW):		L.F.
SYMBOL:		



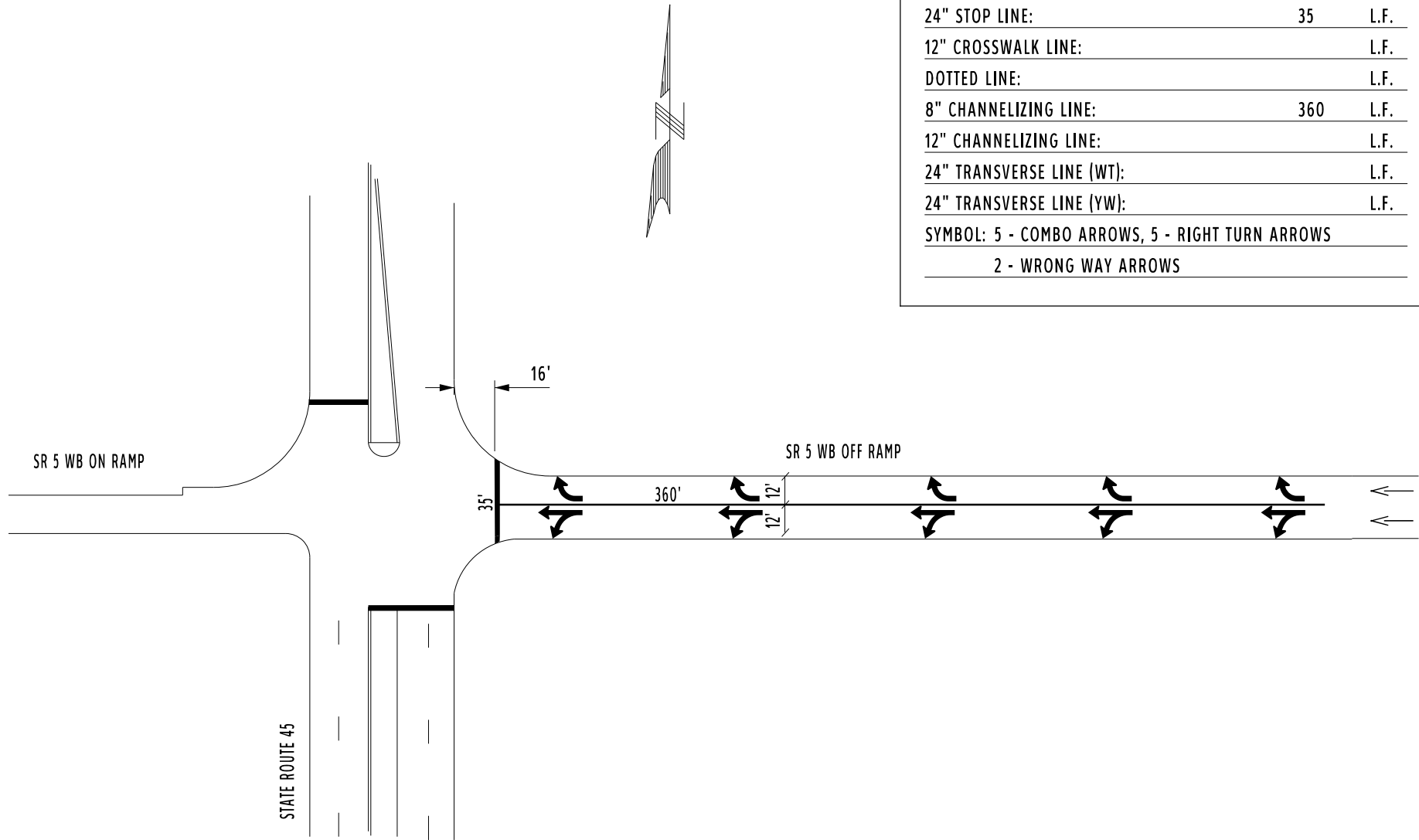
COUNTY:	TRUMBULL	
LOCATION:	S.R. 5 EB RAMPS @ S.R. 45	
S.L.M.:	10.720	
24" STOP LINE:	40	L.F.
12" CROSSWALK LINE:		L.F.
DOTTED LINE:		L.F.
8" CHANNELIZING LINE:	330	L.F.
12" CHANNELIZING LINE:		L.F.
24" TRANSVERSE LINE (WT):		L.F.
24" TRANSVERSE LINE (YW):		L.F.
SYMBOL: 6 - LEFT/THRU COMBINATION ARROWS		
6 - RIGHT TURN ARROW, 1 - WRONG WAY ARROW		



COUNTY:	TRUMBULL	
LOCATION:	S.R. 45 GORES @ S.R. 45	
S.L.M.:	10.913	
24" STOP LINE:		L.F.
12" CROSSWALK LINE:		L.F.
DOTTED LINE:	1350	L.F.
8" CHANNELIZING LINE:	840	L.F.
12" CHANNELIZING LINE:		L.F.
24" TRANSVERSE LINE (WT):		L.F.
24" TRANSVERSE LINE (YW):		L.F.
SYMBOL:		

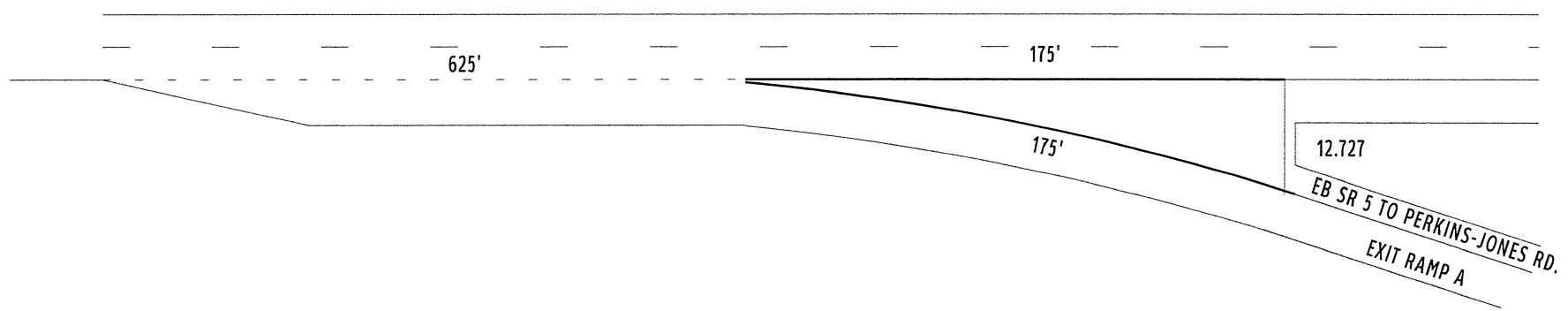
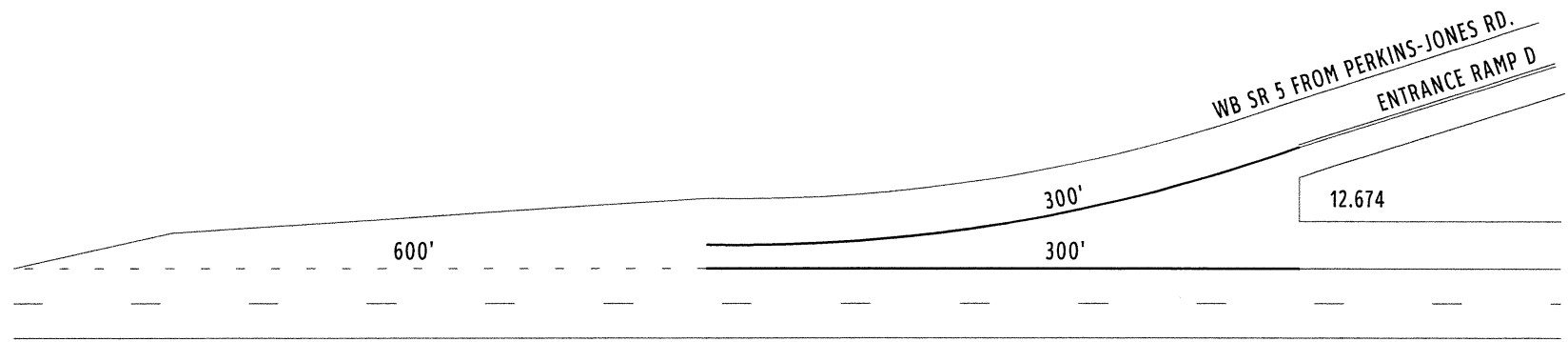


COUNTY:	TRUMBULL	
LOCATION:	S.R. 5 WB RAMPS @ S.R. 45	
S.L.M.:	10.932	
24" STOP LINE:	35	L.F.
12" CROSSWALK LINE:		L.F.
DOTTED LINE:		L.F.
8" CHANNELIZING LINE:	360	L.F.
12" CHANNELIZING LINE:		L.F.
24" TRANSVERSE LINE (WT):		L.F.
24" TRANSVERSE LINE (YW):		L.F.
SYMBOL:	5 - COMBO ARROWS, 5 - RIGHT TURN ARROWS	
	2 - WRONG WAY ARROWS	

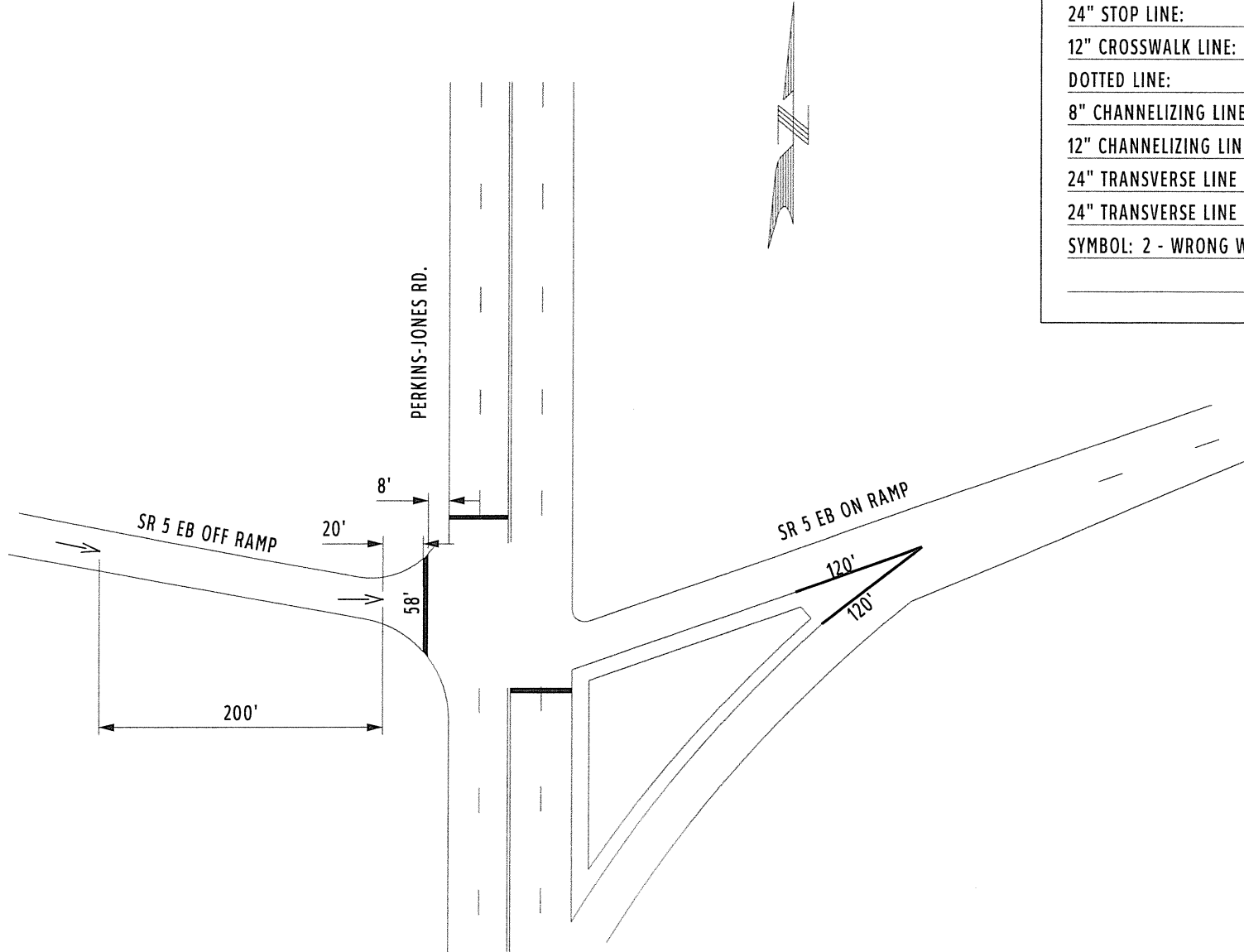




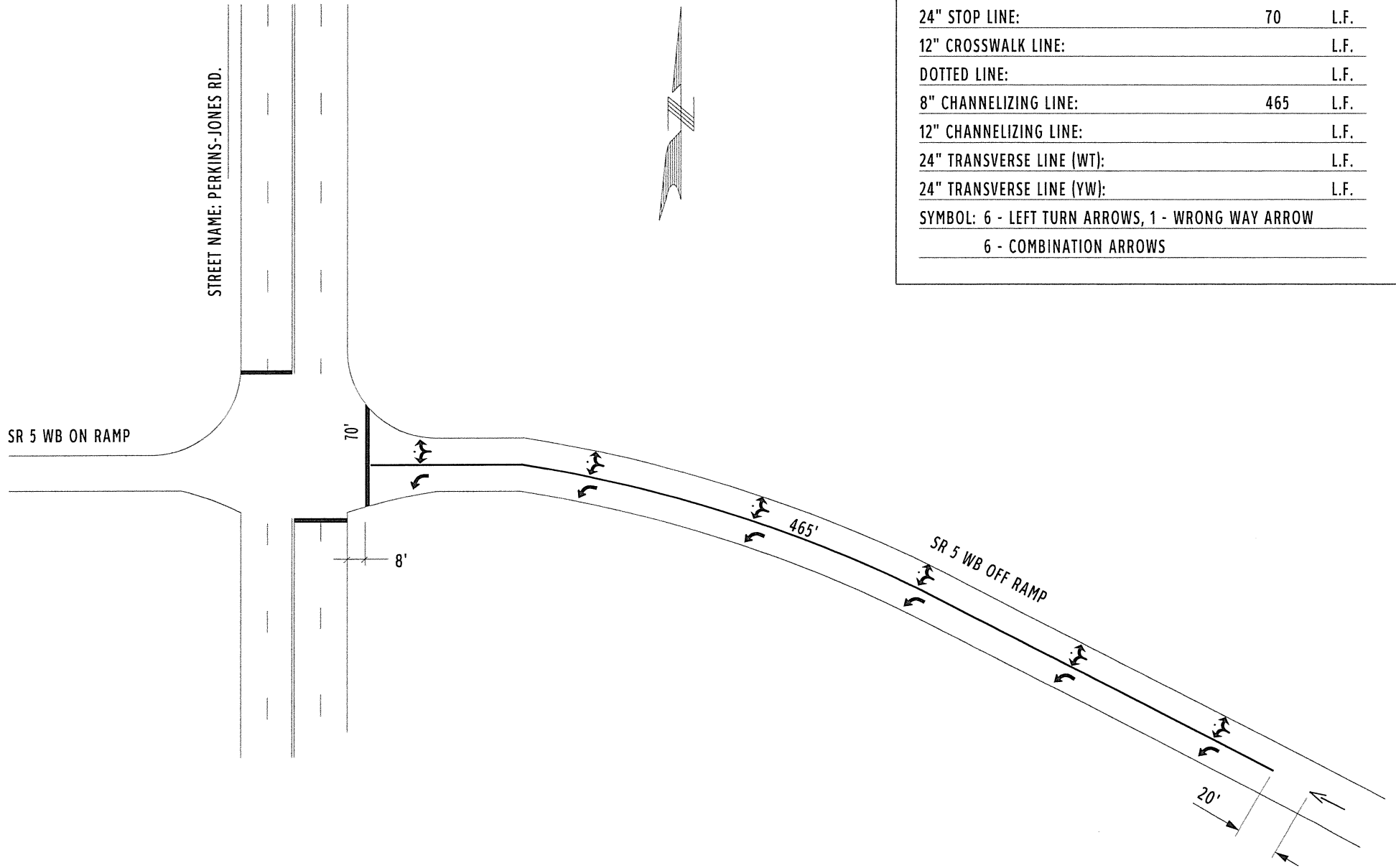
COUNTY:	TRUMBULL
LOCATION:	S.R. 5 GORES @ PERKINS-JONES RD.
S.L.M.:	12.674
24" STOP LINE:	L.F.
12" CROSSWALK LINE:	L.F.
DOTTED LINE:	1225 L.F.
8" CHANNELIZING LINE:	900 L.F.
12" CHANNELIZING LINE:	L.F.
24" TRANSVERSE LINE (WT):	L.F.
24" TRANSVERSE LINE (YW):	L.F.
SYMBOL:	



COUNTY:	TRUMBULL	
LOCATION:	S.R. 5 EB RAMPS @ PERKINS-JONES RD.	
S.L.M.:	12.834	
24" STOP LINE:	58	L.F.
12" CROSSWALK LINE:		L.F.
DOTTED LINE:		L.F.
8" CHANNELIZING LINE:	220	L.F.
12" CHANNELIZING LINE:		L.F.
24" TRANSVERSE LINE (WT):		L.F.
24" TRANSVERSE LINE (YW):		L.F.
SYMBOL: 2 - WRONG WAY ARROWS		



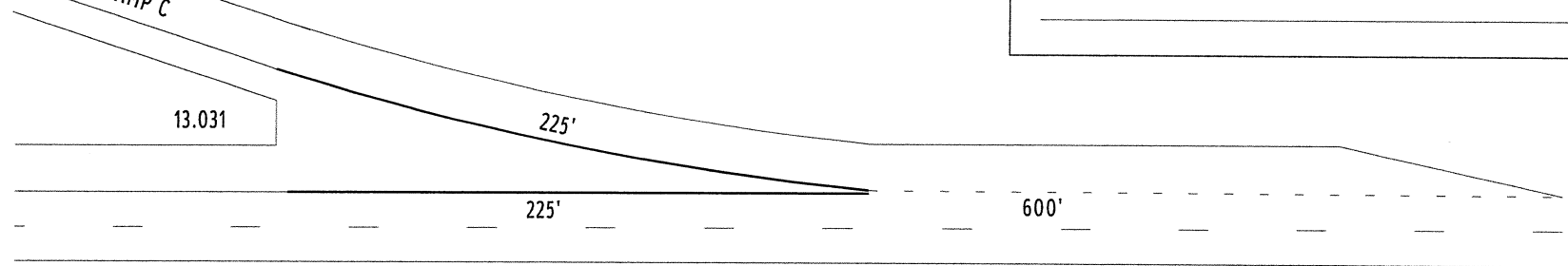
COUNTY:	TRUMBULL	
LOCATION:	S.R. 5 WB RAMPS @ PERKINS-JONES RD.	
S.I.M.:	12.905	
24" STOP LINE:	70	L.F.
12" CROSSWALK LINE:		L.F.
DOTTED LINE:		L.F.
8" CHANNELIZING LINE:	465	L.F.
12" CHANNELIZING LINE:		L.F.
24" TRANSVERSE LINE (WT):		L.F.
24" TRANSVERSE LINE (YW):		L.F.
SYMBOL: 6 - LEFT TURN ARROWS, 1 - WRONG WAY ARROW		
6 - COMBINATION ARROWS		



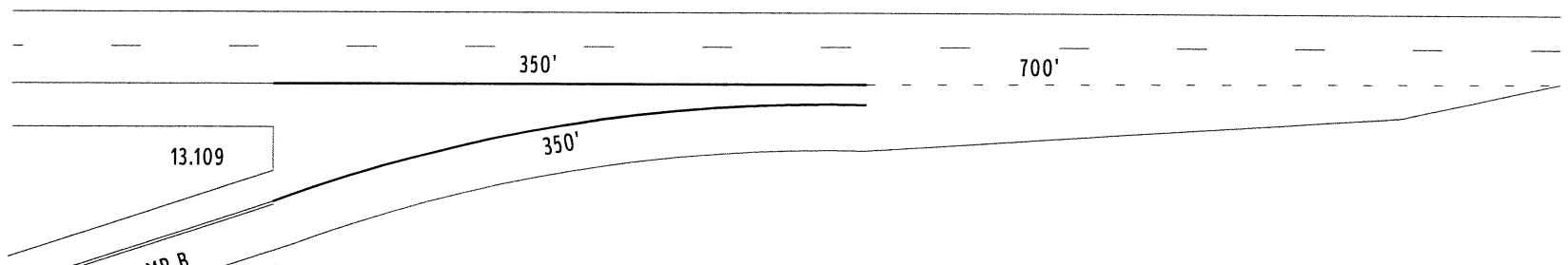
COUNTY:	TRUMBULL	
LOCATION:	S.R. 5 GORES @ PERKINS-JONES RD.	
S.L.M.:	13.109	
24" STOP LINE:		L.F.
12" CROSSWALK LINE:		L.F.
DOTTED LINE:	1300	L.F.
8" CHANNELIZING LINE:	1200	L.F.
12" CHANNELIZING LINE:		L.F.
24" TRANSVERSE LINE (WT):		L.F.
24" TRANSVERSE LINE (YW):		L.F.
SYMBOL:		



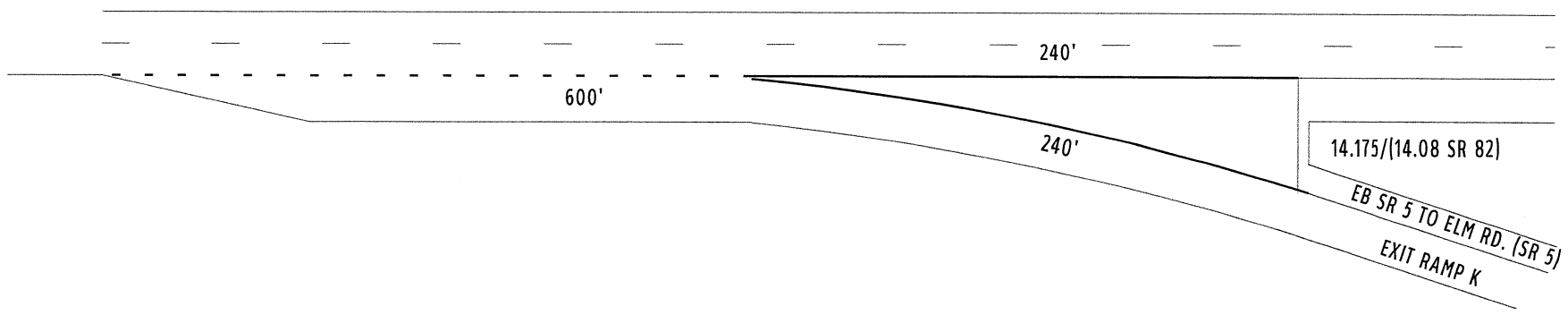
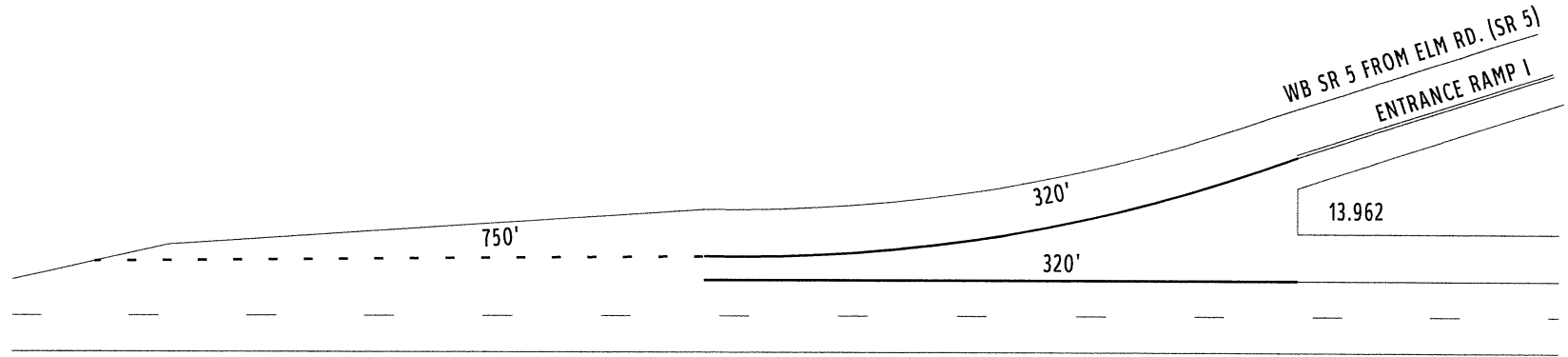
WB SR 5 TO PERKINS-JONES RD.
EXIT RAMP C



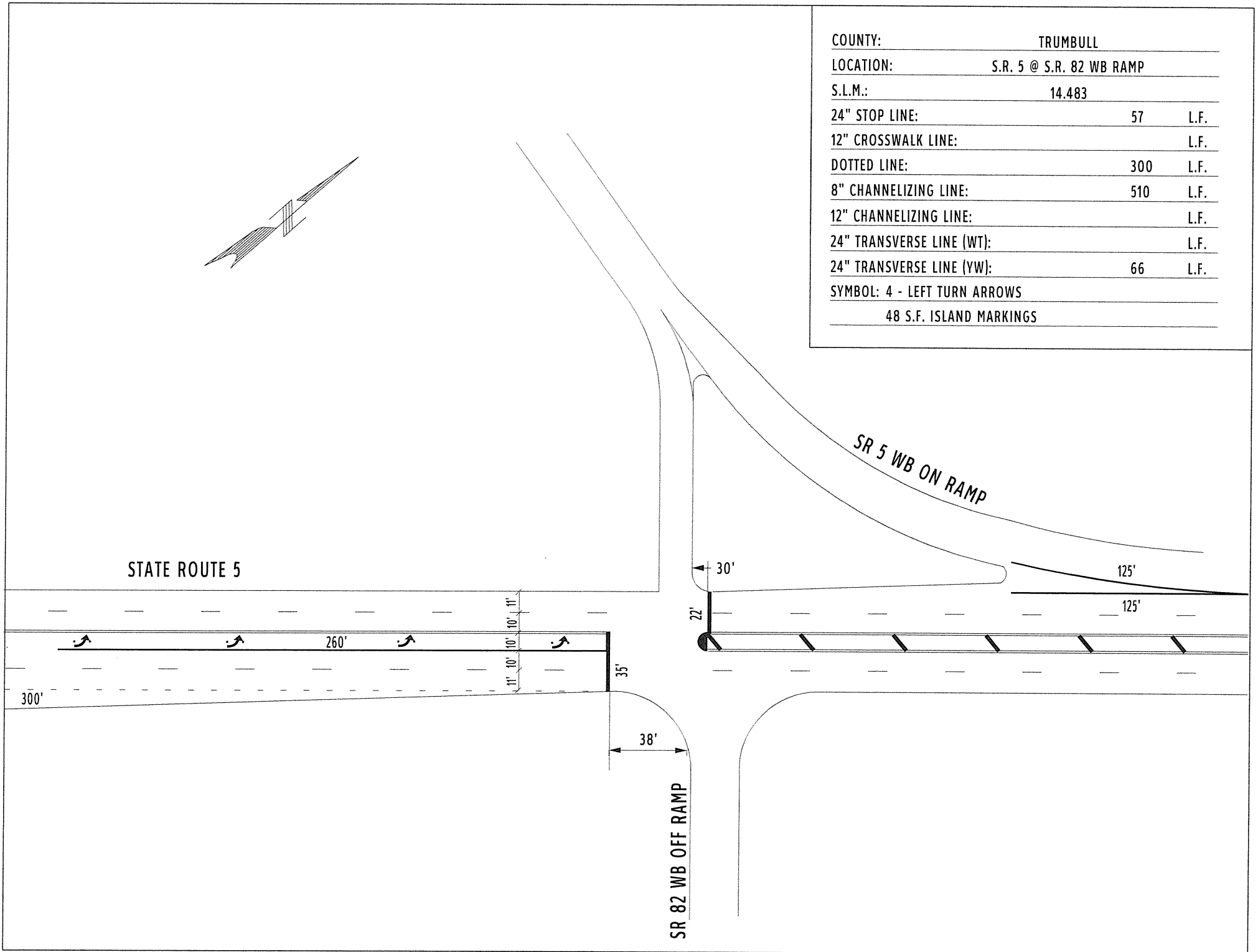
ENTRANCE RAMP B
EB SR 5 FROM PERKINS-JONES RD.



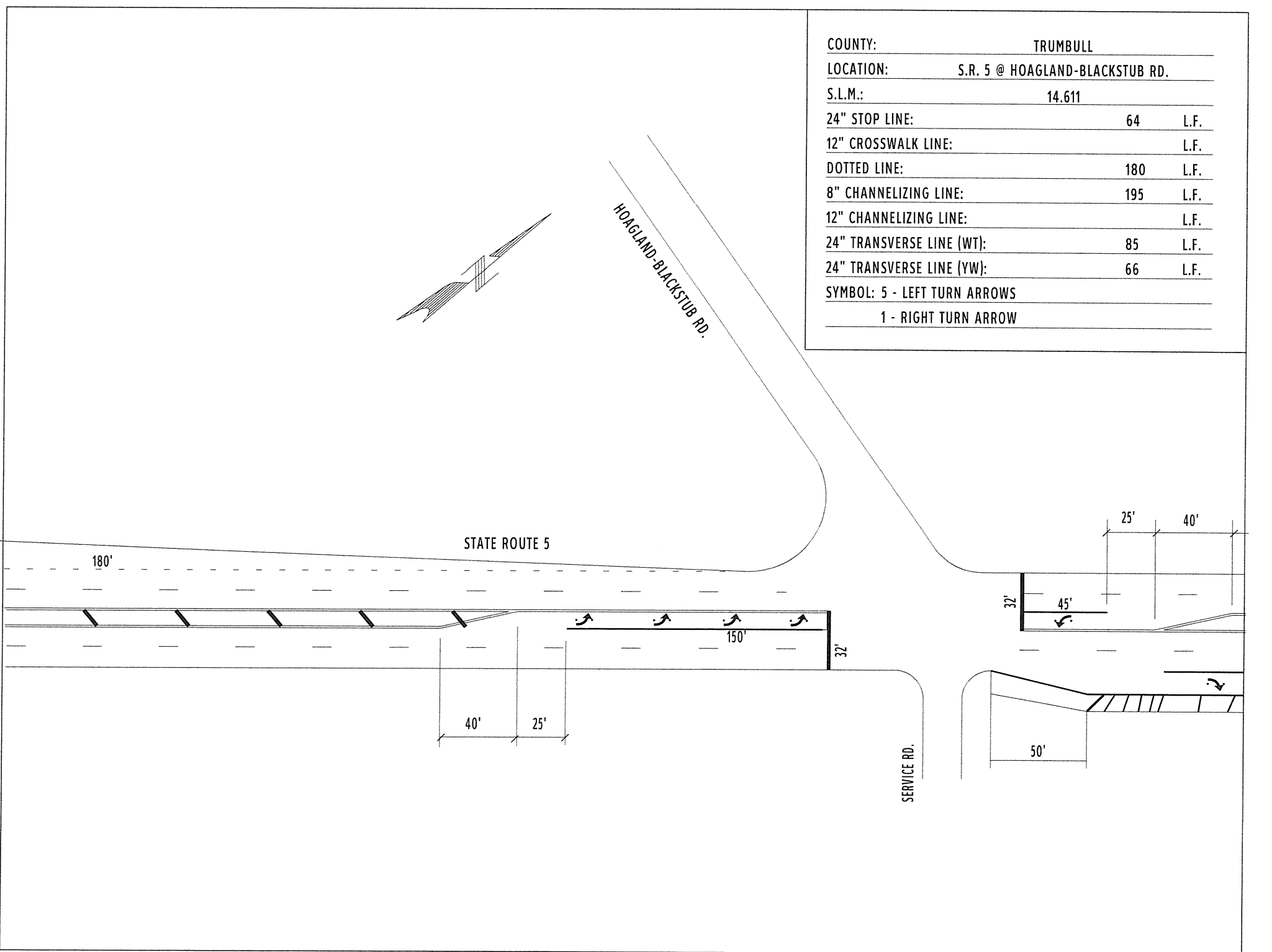
COUNTY:	TRUMBULL		
LOCATION:	S.R. 5 GORES @ ELM ROAD		
S.L.M.:	14.175		
24" STOP LINE:			L.F.
12" CROSSWALK LINE:			L.F.
DOTTED LINE:	1350		L.F.
8" CHANNELIZING LINE:	1120		L.F.
12" CHANNELIZING LINE:			L.F.
24" TRANSVERSE LINE (WT):			L.F.
24" TRANSVERSE LINE (YW):			L.F.
SYMBOL:			

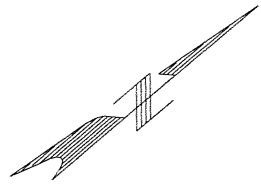


COUNTY:	TRUMBULL	
LOCATION:	S.R. 5 @ S.R. 82 WB RAMP	
S.I.M.:	14.483	
24" STOP LINE:	57	L.F.
12" CROSSWALK LINE:		L.F.
DOTTED LINE:	300	L.F.
8" CHANNELIZING LINE:	510	L.F.
12" CHANNELIZING LINE:		L.F.
24" TRANSVERSE LINE (WT):		L.F.
24" TRANSVERSE LINE (YW):	66	L.F.
SYMBOL:	4 - LEFT TURN ARROWS	
	48 S.F. ISLAND MARKINGS	

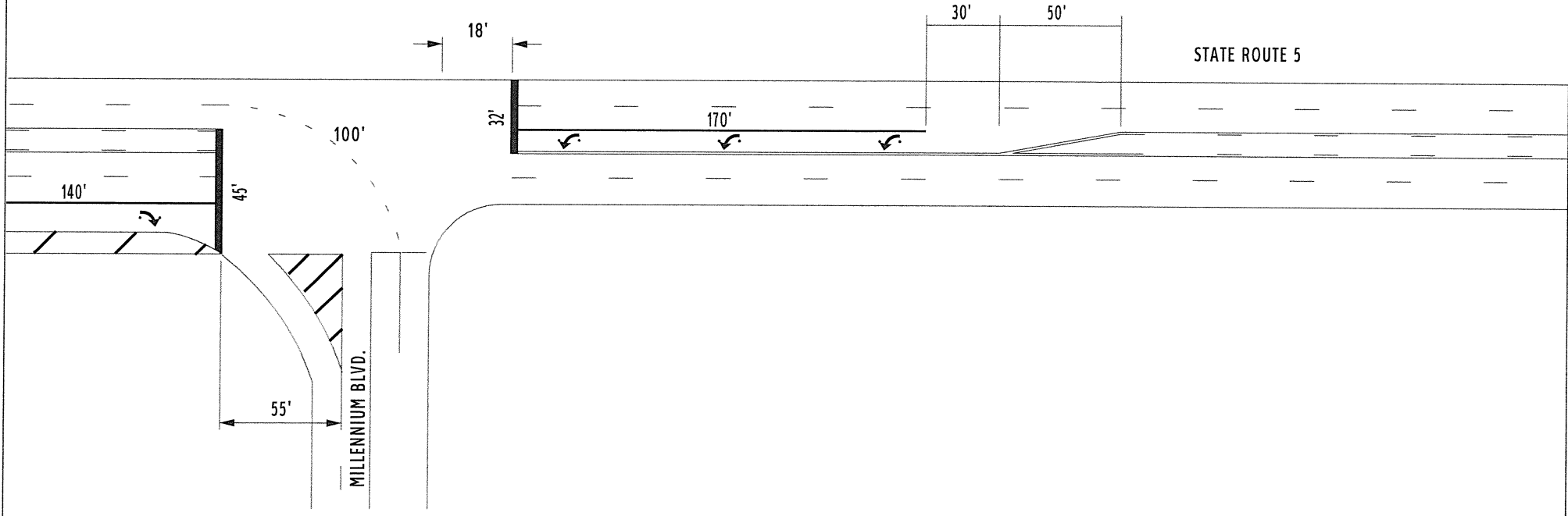


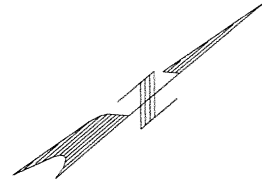
COUNTY:	TRUMBULL	
LOCATION:	S.R. 5 @ HOAGLAND-BLACKSTUB RD.	
S.L.M.:	14.611	
24" STOP LINE:	64	L.F.
12" CROSSWALK LINE:		L.F.
DOTTED LINE:	180	L.F.
8" CHANNELIZING LINE:	195	L.F.
12" CHANNELIZING LINE:		L.F.
24" TRANSVERSE LINE (WT):	85	L.F.
24" TRANSVERSE LINE (YW):	66	L.F.
SYMBOL: 5 - LEFT TURN ARROWS		
1 - RIGHT TURN ARROW		





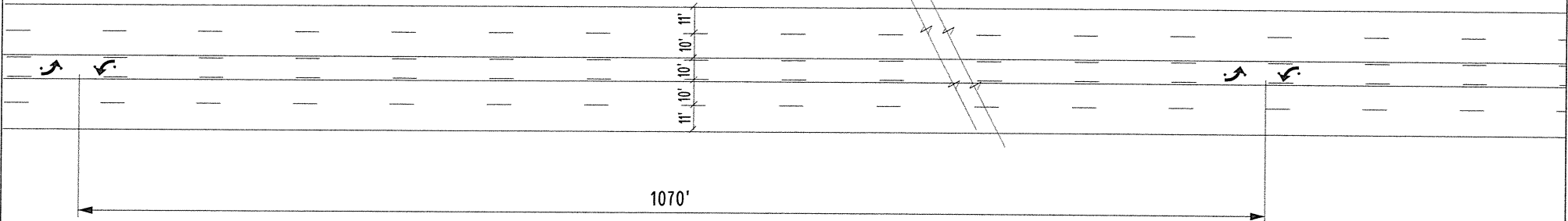
COUNTY:	TRUMBULL	
LOCATION:	S.R. 5 @ MILLENNIUM BLVD.	
S.L.M.:	14.675	
24" STOP LINE:	77	L.F.
12" CROSSWALK LINE:		L.F.
DOTTED LINE:	100	L.F.
8" CHANNELIZING LINE:	310	L.F.
12" CHANNELIZING LINE:		L.F.
24" TRANSVERSE LINE (WT):	35	L.F.
24" TRANSVERSE LINE (YW):		L.F.
SYMBOL: 3 - LEFT TURN ARROWS		
1 - RIGHT TURN ARROW		

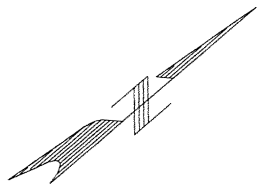




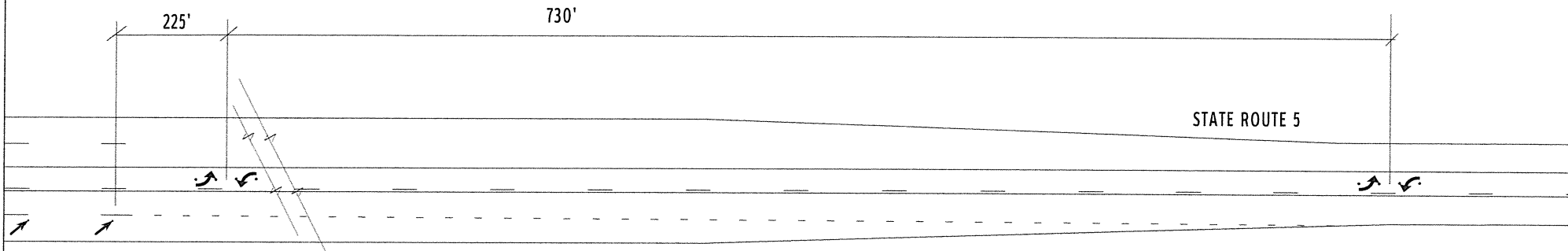
COUNTY:	TRUMBULL
LOCATION:	S.R. 5
S.L.M.:	14.875 - 15.090
24" STOP LINE:	L.F.
12" CROSSWALK LINE:	L.F.
DOTTED LINE:	L.F.
8" CHANNELIZING LINE:	L.F.
12" CHANNELIZING LINE:	L.F.
24" TRANSVERSE LINE (WT):	L.F.
24" TRANSVERSE LINE (YW):	L.F.
SYMBOL: 2 - LEFT TURN ARROWS, 2 RIGHT TURN ARROWS	

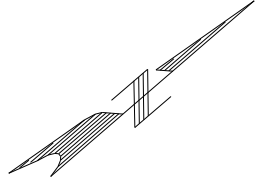
STATE ROUTE 5



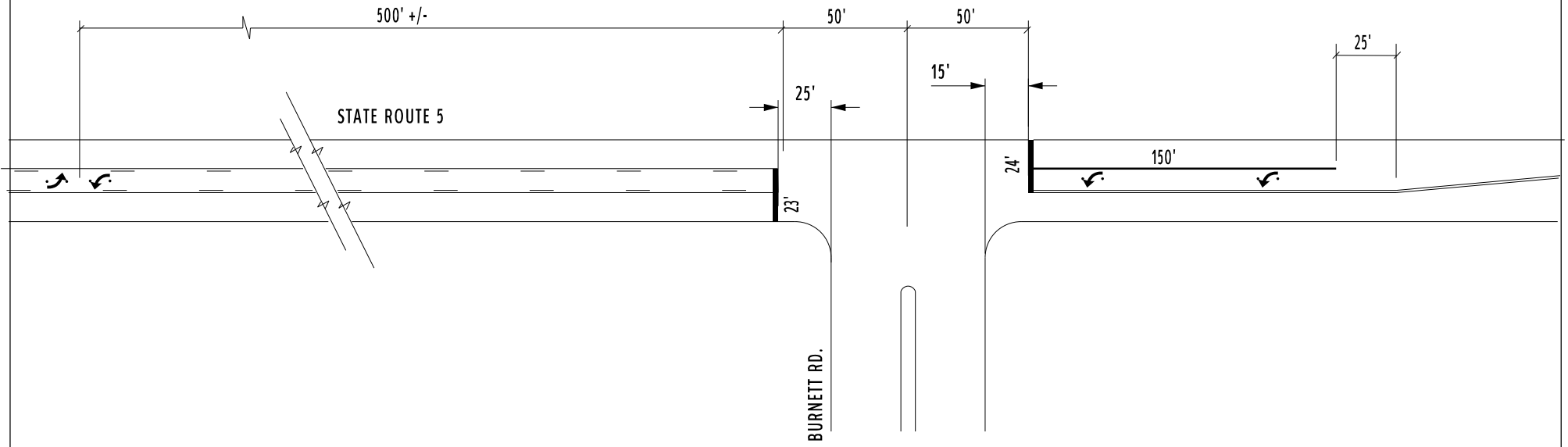


COUNTY:	TRUMBULL
LOCATION:	S.R. 5
S.L.M.:	15.215 - 15.420
24" STOP LINE:	L.F.
12" CROSSWALK LINE:	L.F.
DOTTED LINE:	950 L.F.
8" CHANNELIZING LINE:	L.F.
12" CHANNELIZING LINE:	L.F.
24" TRANSVERSE LINE (WT):	L.F.
24" TRANSVERSE LINE (YW):	L.F.
SYMBOL: 2 - LEFT TURN ARROWS, 2 - RIGHT TURN ARROWS 2 - MERGE ARROWS	

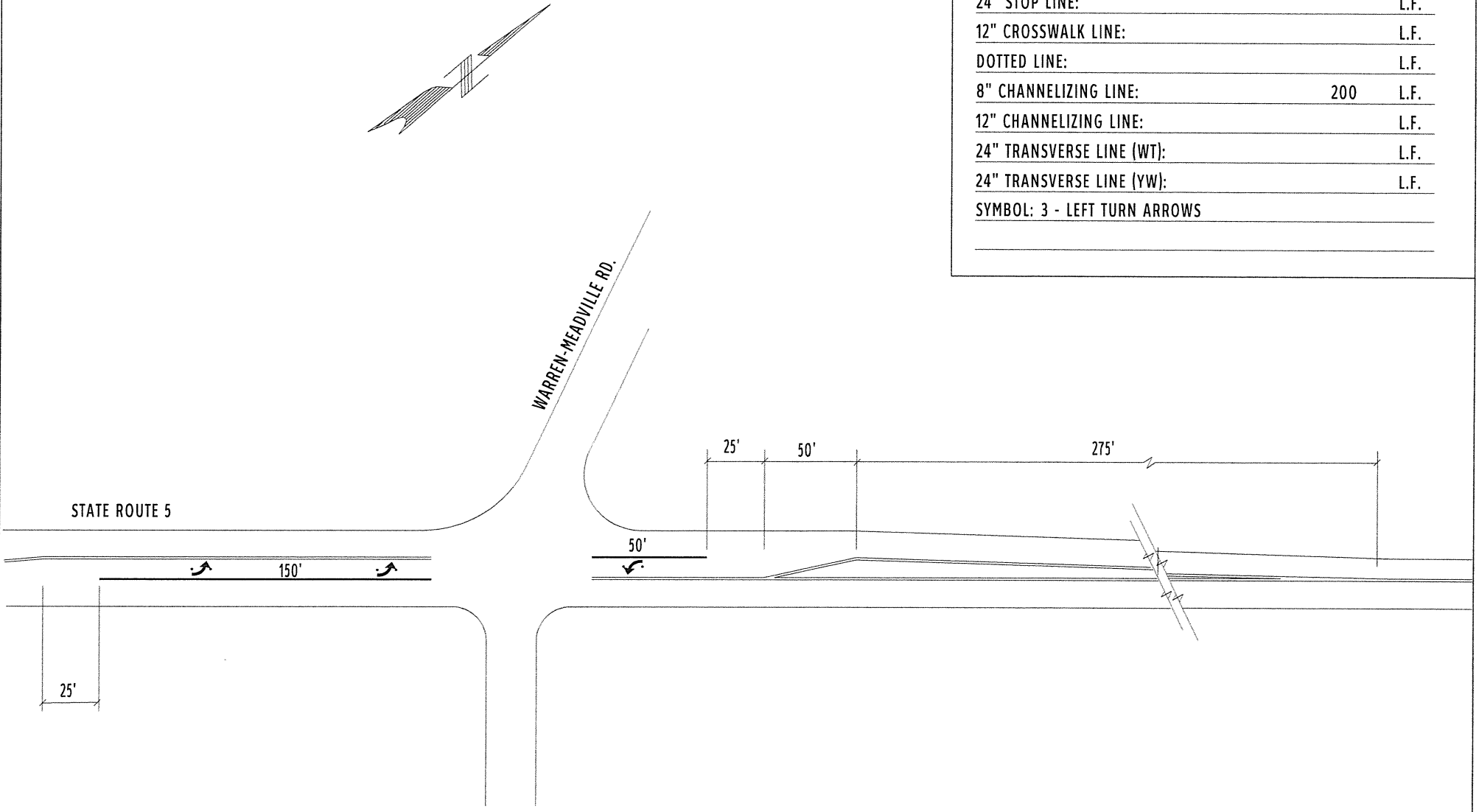


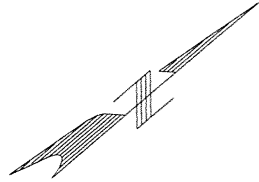


COUNTY:	TRUMBULL	
LOCATION:	S.R. 5 @ BURNETT RD.	
S.L.M.:	15.547	
24" STOP LINE:	47	L.F.
12" CROSSWALK LINE:		L.F.
DOTTED LINE:		L.F.
8" CHANNELIZING LINE:	150	L.F.
12" CHANNELIZING LINE:		L.F.
24" TRANSVERSE LINE (WT):		L.F.
24" TRANSVERSE LINE (YW):		L.F.
SYMBOL: 4 - LEFT TURN ARROWS		



COUNTY:	TRUMBULL	
LOCATION:	S.R. 5 @ WARREN-MEADVILLE RD.	
S.L.M.:	15.644	
24" STOP LINE:		L.F.
12" CROSSWALK LINE:		L.F.
DOTTED LINE:		L.F.
8" CHANNELIZING LINE:	200	L.F.
12" CHANNELIZING LINE:		L.F.
24" TRANSVERSE LINE (WT):		L.F.
24" TRANSVERSE LINE (YW):		L.F.
SYMBOL: 3 - LEFT TURN ARROWS		





COUNTY:	TRUMBULL
LOCATION:	S.R. 5 @ BEAVER TRAIL
S.L.M.:	16.583
24" STOP LINE:	L.F.
12" CROSSWALK LINE:	L.F.
DOTTED LINE:	L.F.
8" CHANNELIZING LINE:	220 L.F.
12" CHANNELIZING LINE:	L.F.
24" TRANSVERSE LINE (WT):	L.F.
24" TRANSVERSE LINE (YW):	L.F.
SYMBOL: 3 - RIGHT TURN ARROWS	

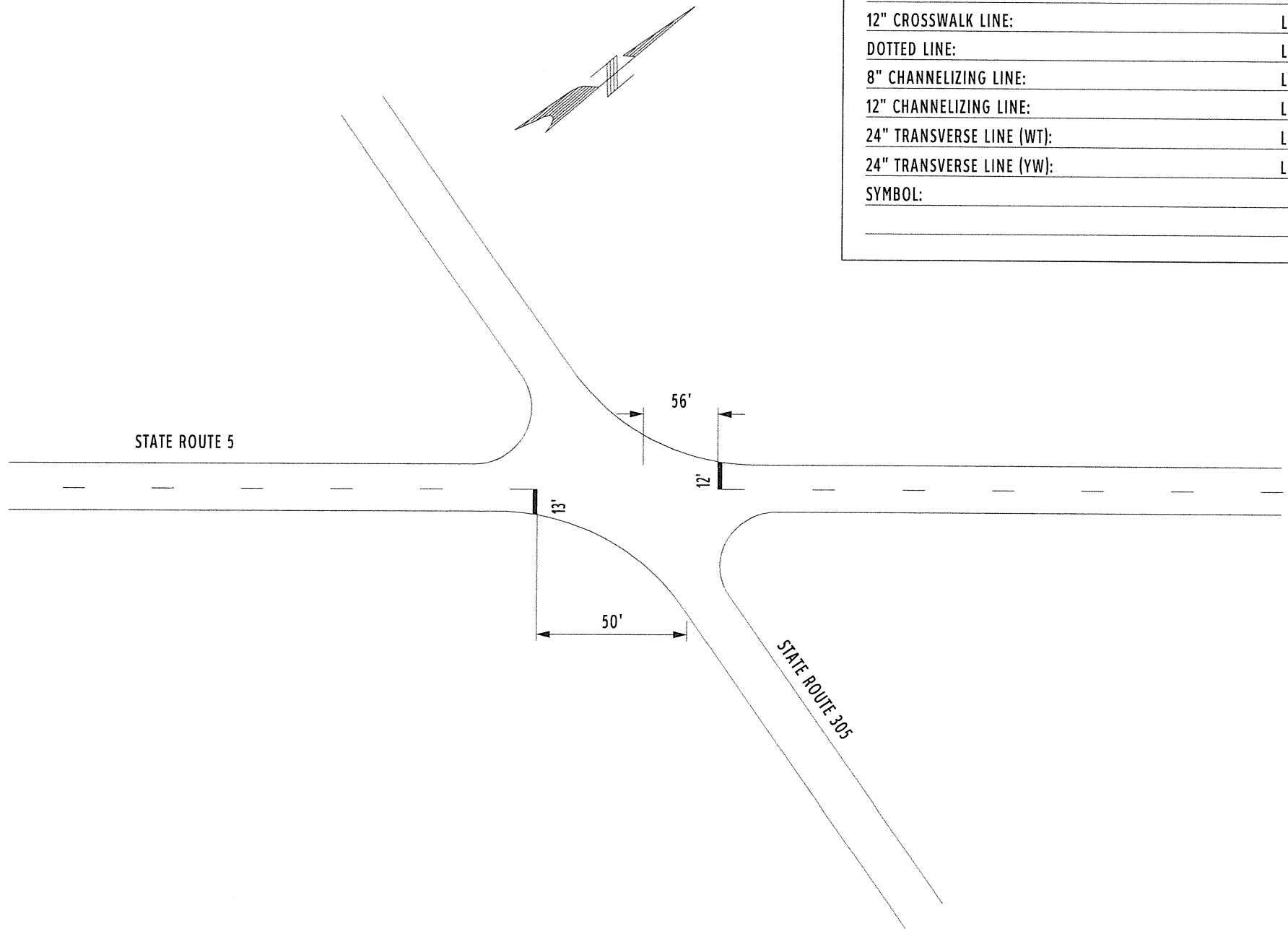
STATE ROUTE 5

220'

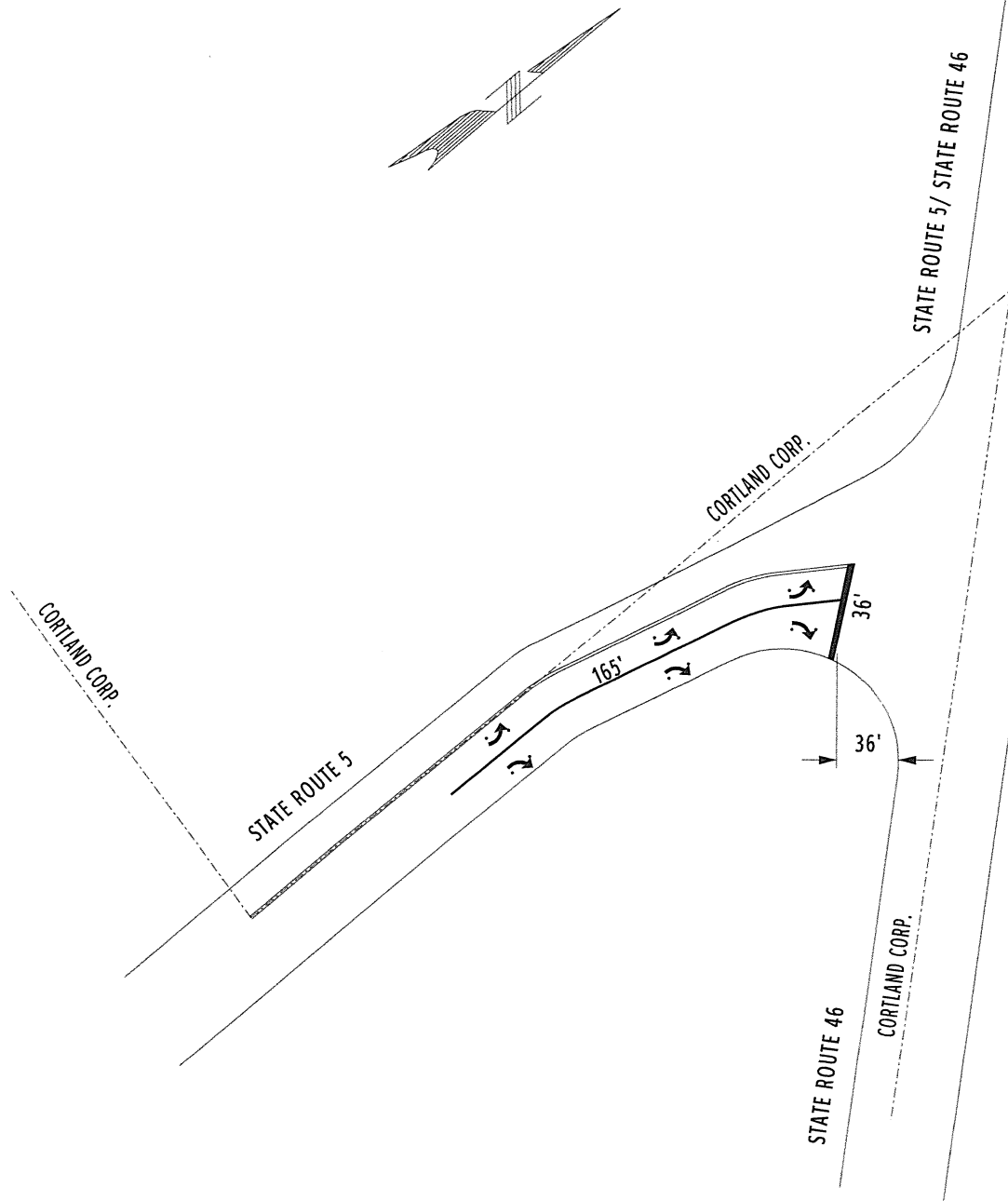
BEAVER TRAIL

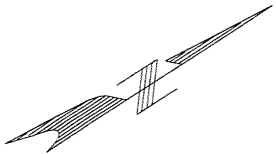


COUNTY:	TRUMBULL	
LOCATION:	S.R. 5 @ S.R. 305	
S.L.M.:	17.416	
24" STOP LINE:	25	L.F.
12" CROSSWALK LINE:		L.F.
DOTTED LINE:		L.F.
8" CHANNELIZING LINE:		L.F.
12" CHANNELIZING LINE:		L.F.
24" TRANSVERSE LINE (WT):		L.F.
24" TRANSVERSE LINE (YW):		L.F.
SYMBOL:		

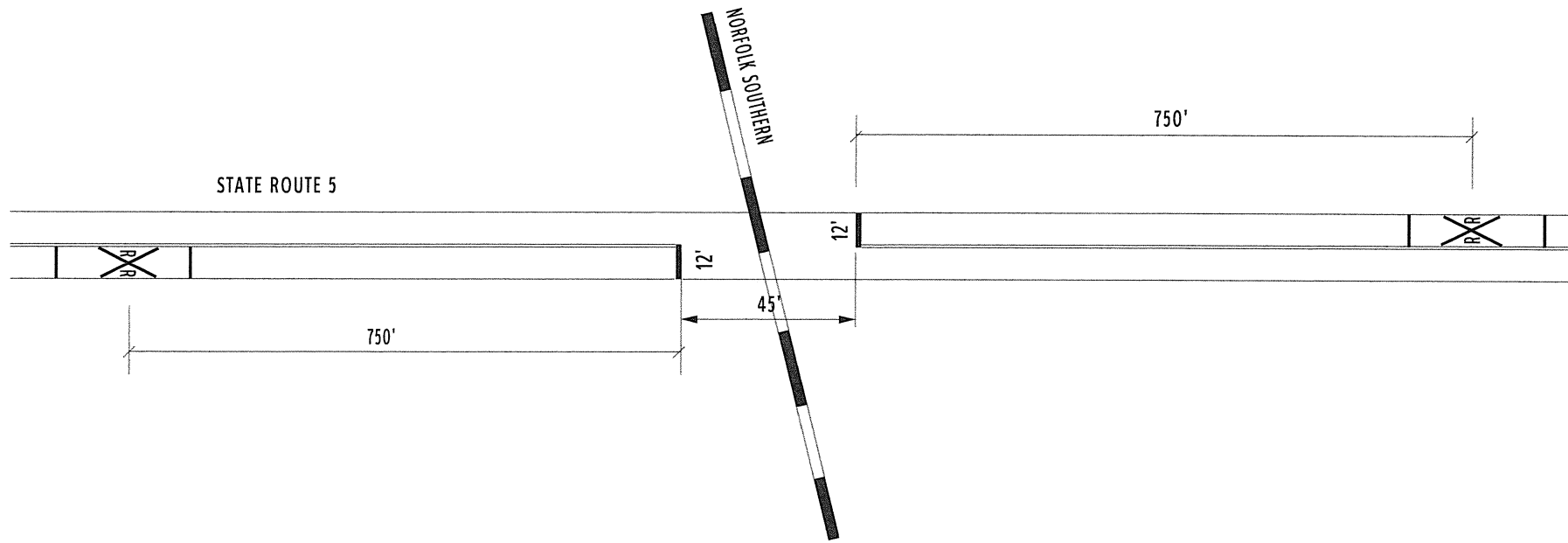


COUNTY:	TRUMBULL	
LOCATION:	S.R. 5 @ S.R. 46	
S.L.M.:	18.285	
24" STOP LINE:	36	L.F.
12" CROSSWALK LINE:		L.F.
DOTTED LINE:		L.F.
8" CHANNELIZING LINE:	165	L.F.
12" CHANNELIZING LINE:		L.F.
24" TRANSVERSE LINE (WT):		L.F.
24" TRANSVERSE LINE (YW):		L.F.
SYMBOL: 3 - LEFT TURN ARROWS		
3 - RIGHT TURN ARROWS		

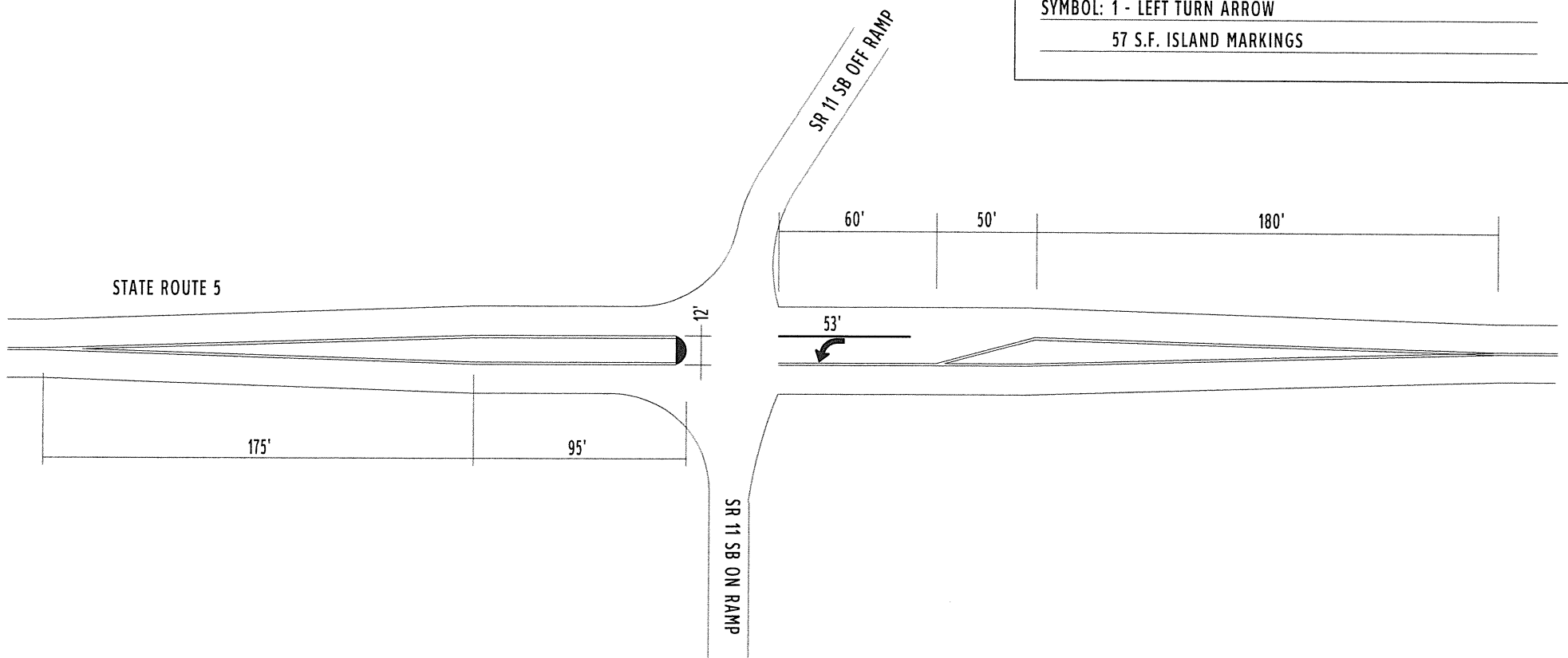
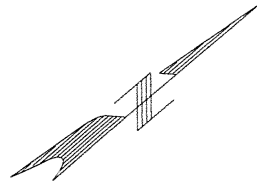


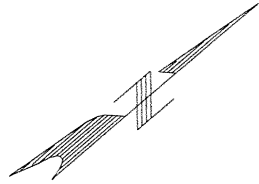


COUNTY:	TRUMBULL	
LOCATION:	S.R. 5 @ NORFOLK SOUTHERN RXR	
S.L.M.:	20.835	
24" STOP LINE:	24	L.F.
12" CROSSWALK LINE:		L.F.
DOTTED LINE:		L.F.
8" CHANNELIZING LINE:		L.F.
12" CHANNELIZING LINE:		L.F.
24" TRANSVERSE LINE (WT):		L.F.
24" TRANSVERSE LINE (YW):		L.F.
SYMBOL: 2 - RXR SYMBOLS		

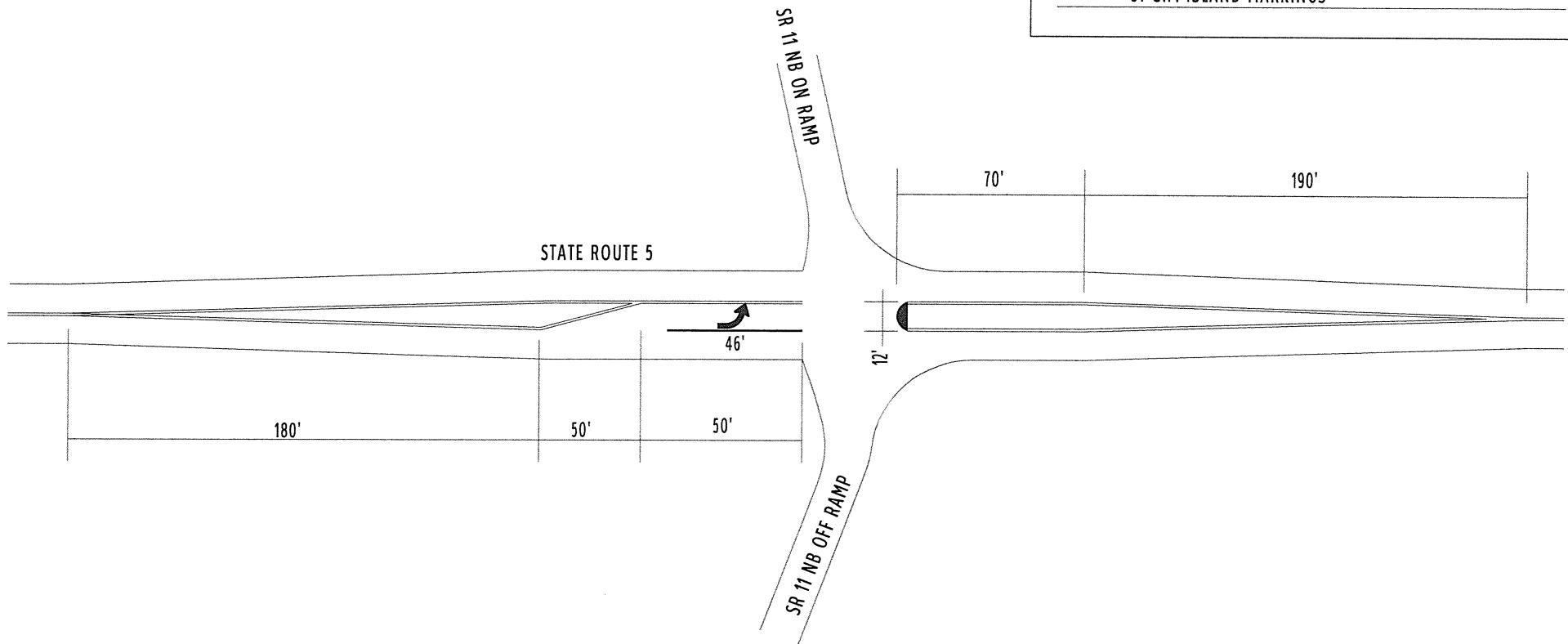


COUNTY:	TRUMBULL	
LOCATION:	S.R. 5 @ S.R. 11 SB RAMPS	
S.L.M.:	22.221	
24" STOP LINE:		L.F.
12" CROSSWALK LINE:		L.F.
DOTTED LINE:		L.F.
8" CHANNELIZING LINE:	53	L.F.
12" CHANNELIZING LINE:		L.F.
24" TRANSVERSE LINE (WT):		L.F.
24" TRANSVERSE LINE (YW):		L.F.
SYMBOL: 1 - LEFT TURN ARROW		
57 S.F. ISLAND MARKINGS		





COUNTY:	TRUMBULL	
LOCATION:	S.R. 5 @ S.R. 11 NB RAMPS	
S.L.M.:	22.404	
24" STOP LINE:		L.F.
12" CROSSWALK LINE:		L.F.
DOTTED LINE:		L.F.
8" CHANNELIZING LINE:	46	L.F.
12" CHANNELIZING LINE:		L.F.
24" TRANSVERSE LINE (WT):		L.F.
24" TRANSVERSE LINE (YW):		L.F.
SYMBOL: 1 - LEFT TURN ARROW		
57 S.F. ISLAND MARKINGS		



COUNTY:	TRUMBULL	
LOCATION:	S.R. 5 @ MAPLEWOOD ELEMENTARY	
S.L.M.:	24.350	
24" STOP LINE:	34	L.F.
12" CROSSWALK LINE:	64	L.F.
DOTTED LINE:		L.F.
8" CHANNELIZING LINE:		L.F.
12" CHANNELIZING LINE:		L.F.
24" TRANSVERSE LINE (WT):		L.F.
24" TRANSVERSE LINE (YW):		L.F.
SYMBOL: 3 - SCHOOL SYMBOLS		

