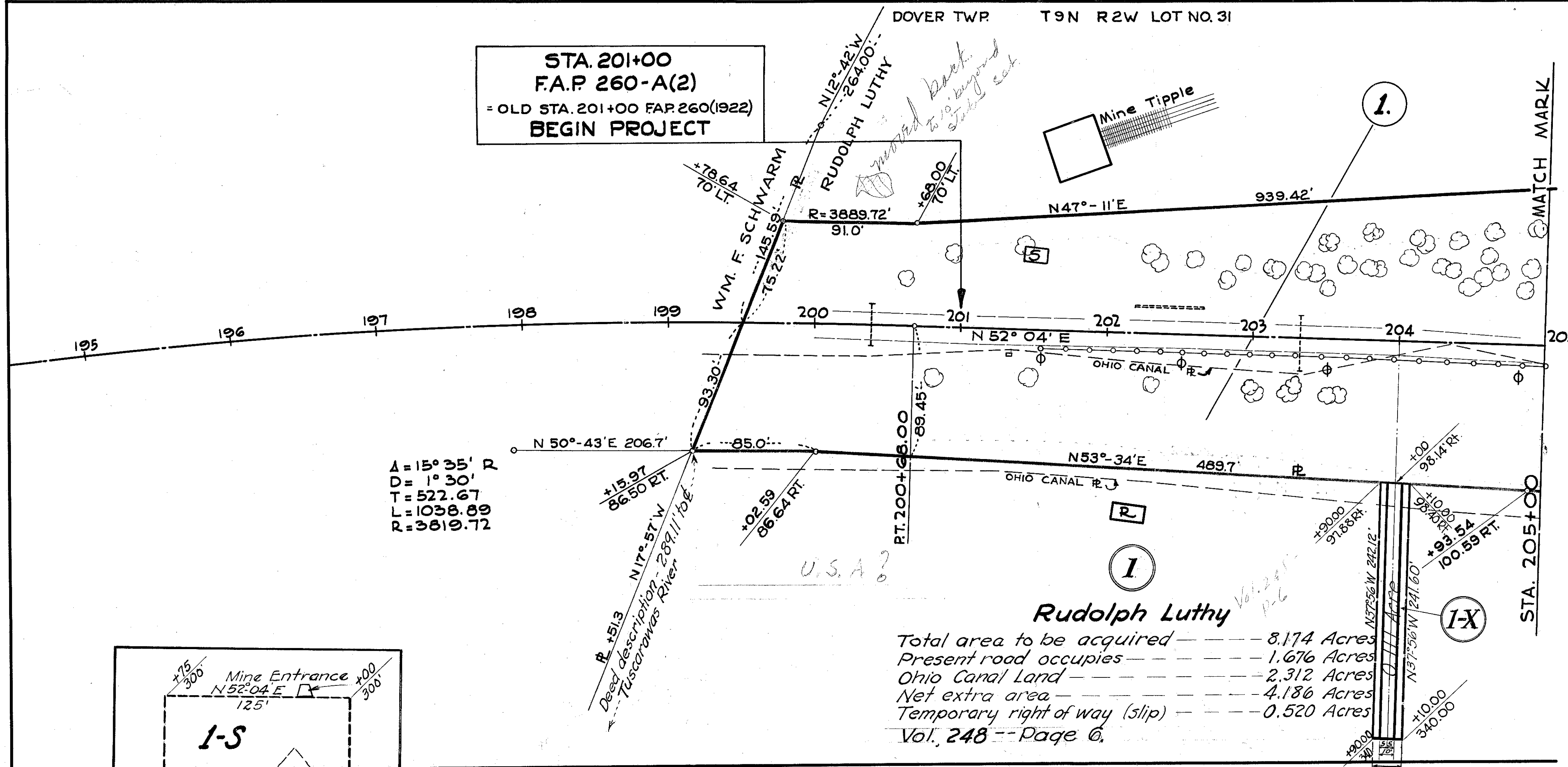
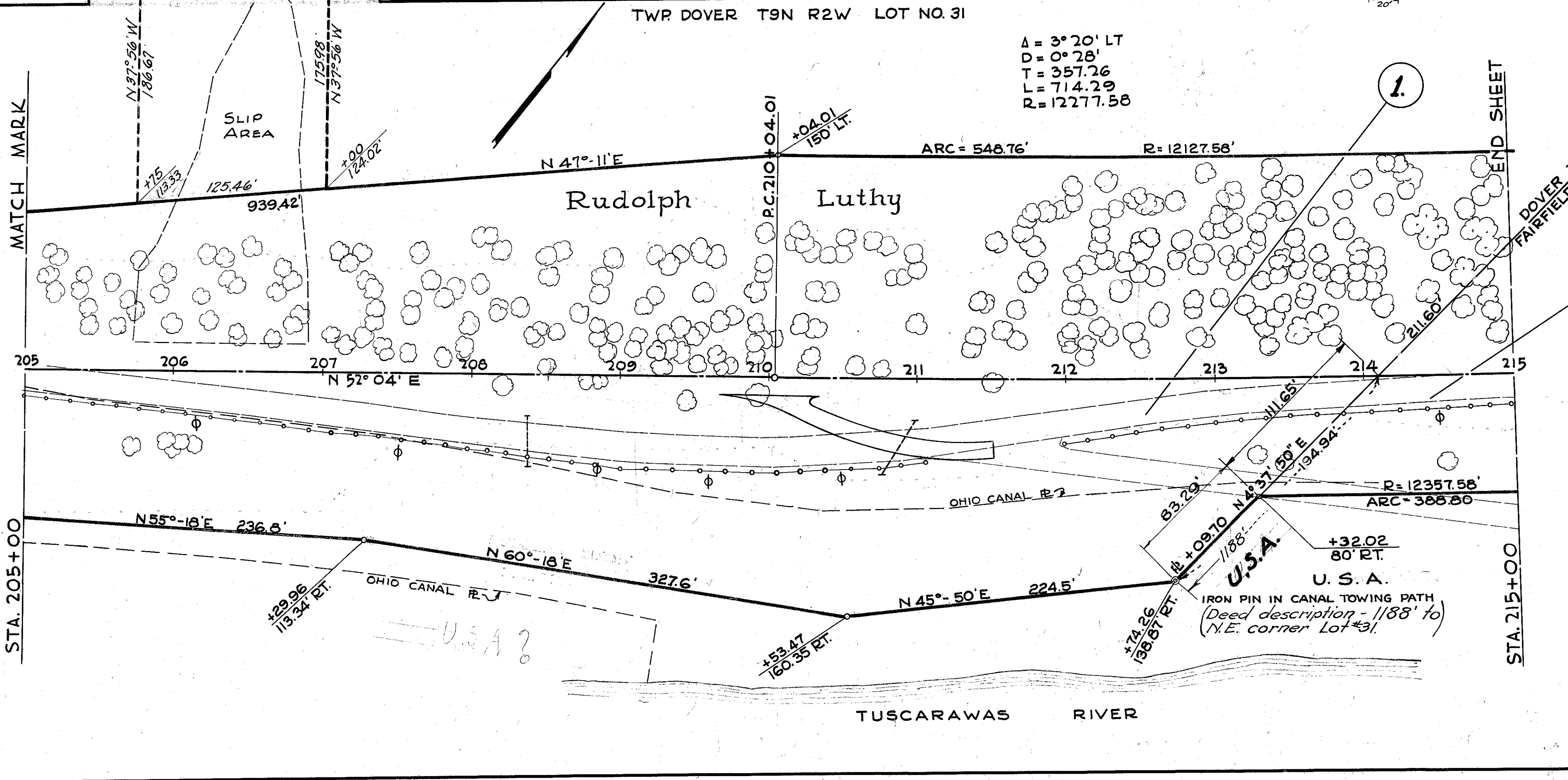


STA. 201+00
 F.A.P. 260-A(2)
 = OLD STA. 201+00 F.A.P. 260(1922)
 BEGIN PROJECT



Rudolph Luthy
 Total area to be acquired --- 8.174 Acres
 Present road occupies --- 1.676 Acres
 Ohio Canal Land --- 2.312 Acres
 Net extra area --- 4.186 Acres
 Temporary right of way (slip) --- 0.520 Acres
 Vol. 248 -- Page 6.

Rudolph Luthy
 Total area to be acquired --- 0.111 Acre
 Ohio Canal Land --- 0.007 "
 Net extra area --- 0.103 "



U.S.A.
 IRON PIN IN CANAL TOWING PATH
 (Deed description - 1188' to
 N.E. corner Lot #31.)

MATCH MARK

END SHEET

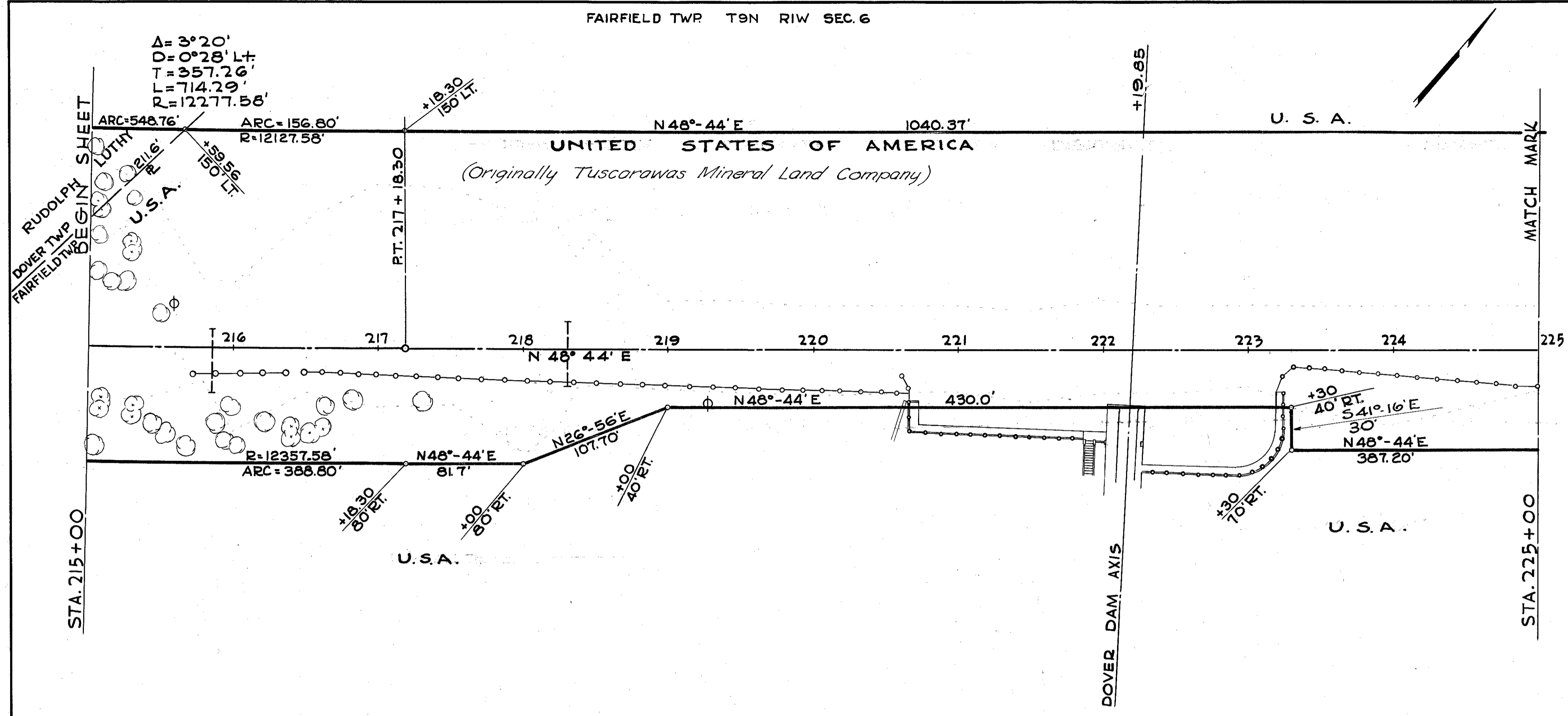
STA. 205+00

STA. 215+00

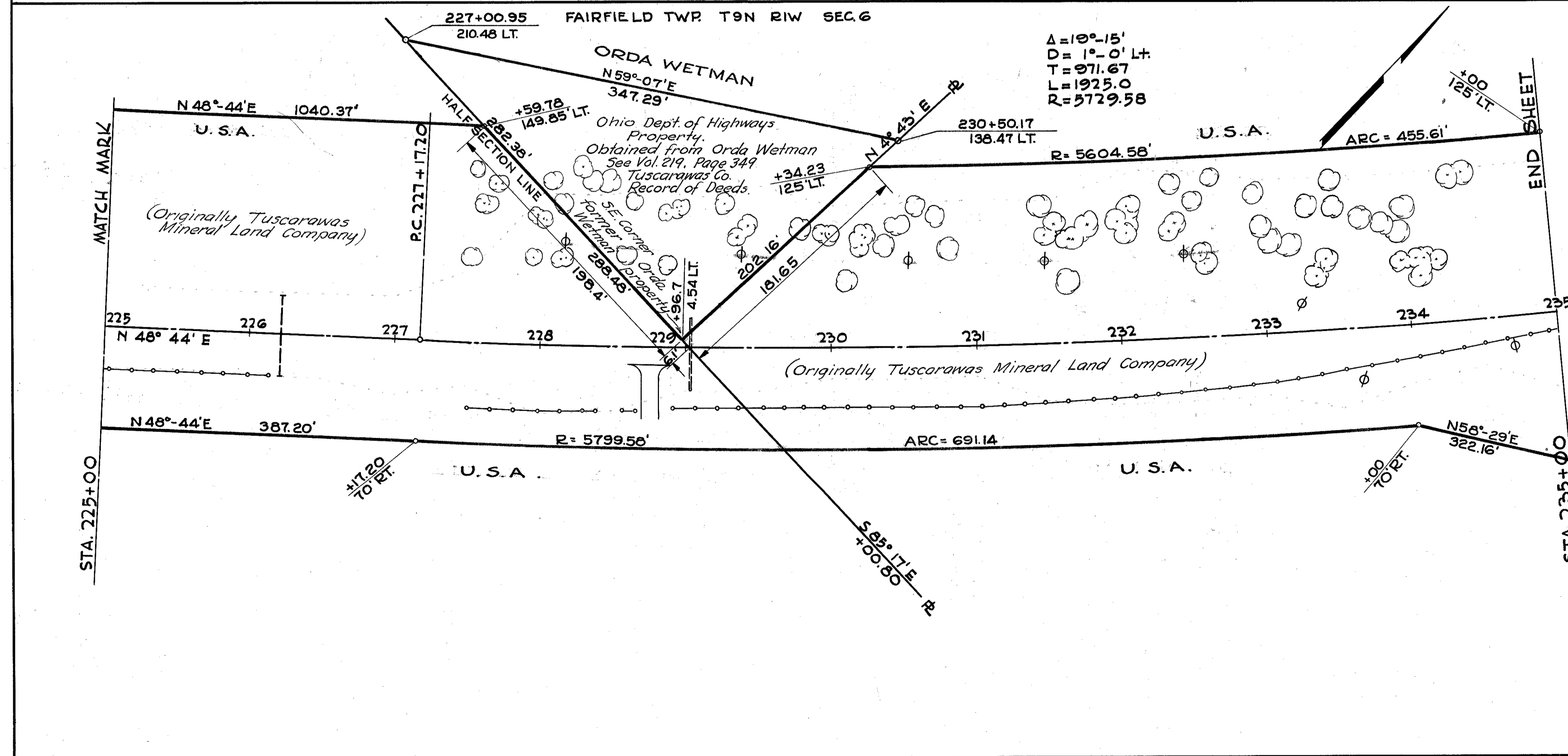
TUSCARAWAS RIVER

R/W PLANS
 TUSCARAWAS COUNTY
 S.H.70 SEC.A-pt.D&MINERAL CITY pt.
 DATE -
 REVISED - Nov. 15, 1940 3-31-41
 LENGTH OF PROJECT -

2
 13

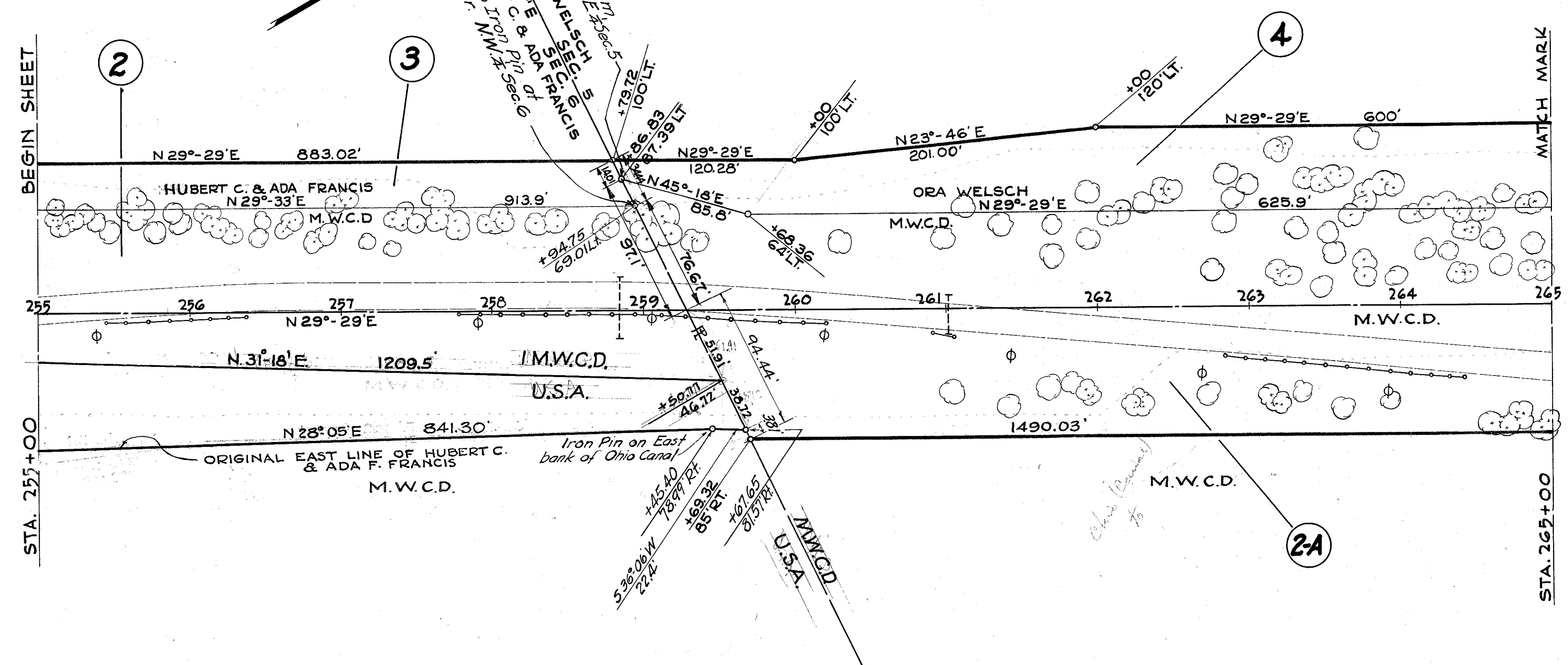


(Originally Tuscarawas Mineral Land Company)
United States of America
 from ϕ Sta. 214+09.70 to Sta. 244+33.07
 Total area to be acquired ——— 14.124 Acres
 Present road occupies ——— 4.074 "
 Net extra area ——— 10.050 "



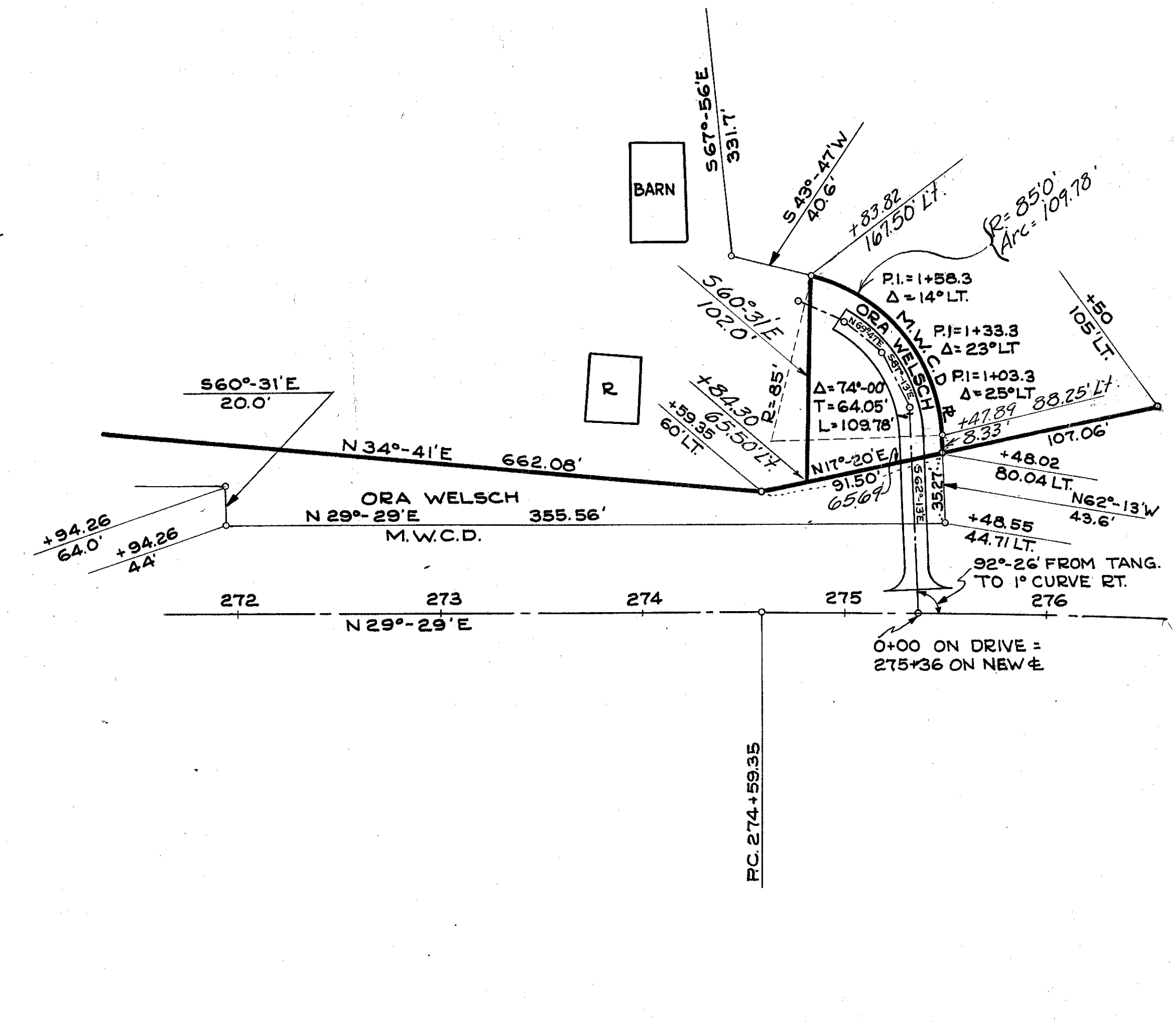
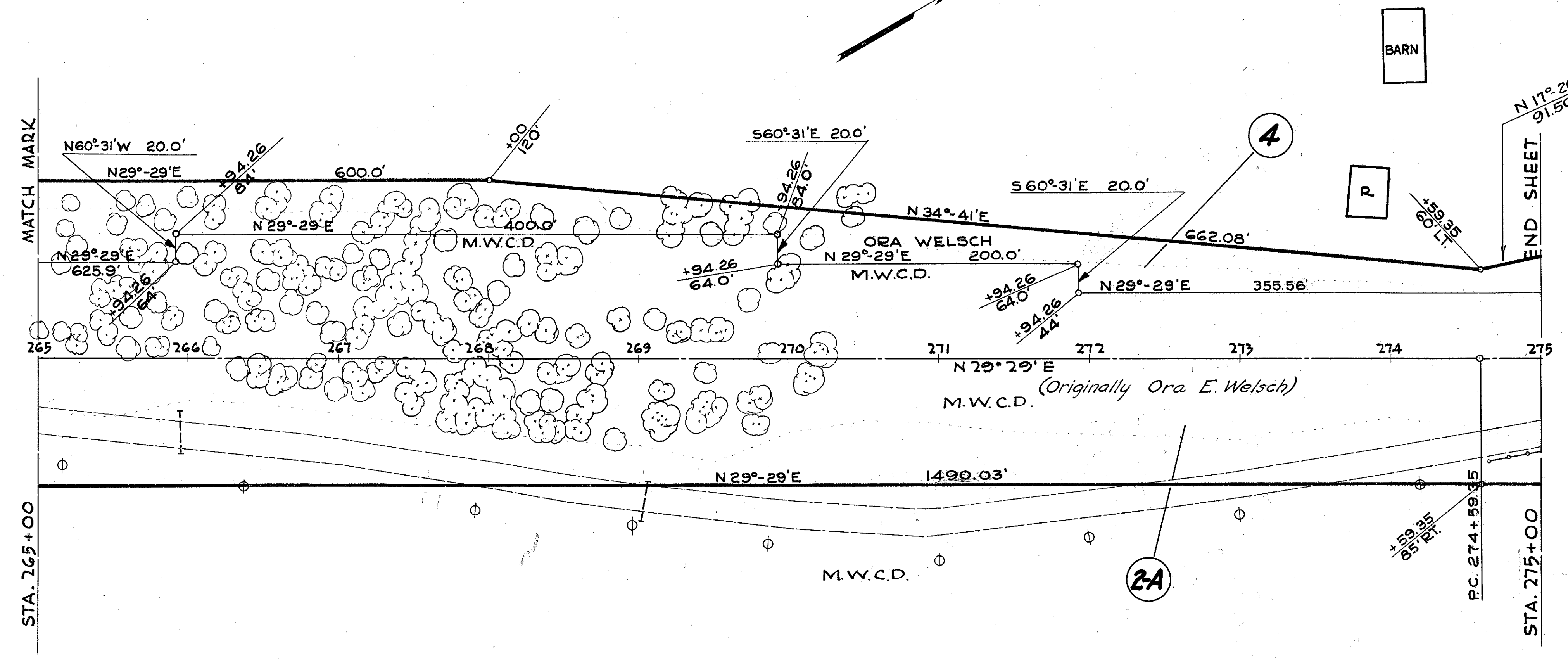
(Originally Tuscarawas Mineral Land Company)
 Ohio Dept. of Highways
 Property.
 Obtained from Orda Wetman
 See Vol. 219, Page 349
 Tuscarawas Co.
 Record of Deeds.
 SE Corner Orda
 Wetman Property
 196.7
 454 LT

R/W PLANS		4 13
TUSCARAWAS COUNTY		
S.H. 70 SEC. A pt, D & MINERAL CITY pt.		
DATE -		
REVISED - Nov. 15, 1940 3-31-41		
LENGTH OF PROJECT -		



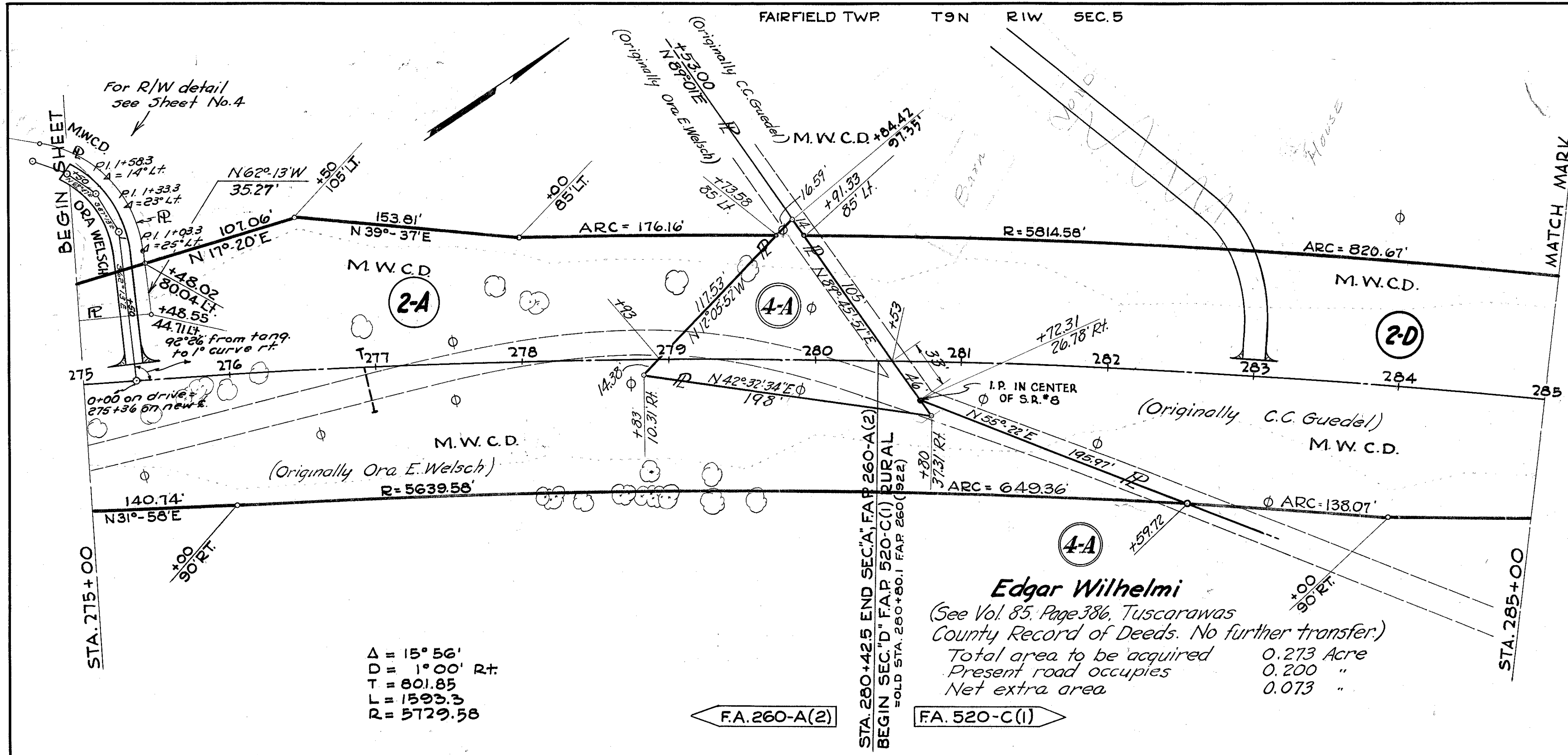
(Originally Ora E. Welsch)
Muskingum Watershed Conservancy District
 from & Sta. 259+28.15 to Sta. 278+93
 State Highway R/W to be acquired 7.573 Acres
 Present road occupies 2.395 Acres
 Net extra area 5.178 Acres

(4)
Ora E. Welsch
 Total area to be acquired 1.440 acres



R/W PLANS
 TUSCARAWAS COUNTY
 S.H. TO SEC. A - pt. D & MINERAL CITY pt.
 DATE -
 REVISED - 10/31/40 - 11/15/40 3-31/41
 LENGTH OF PROJECT -

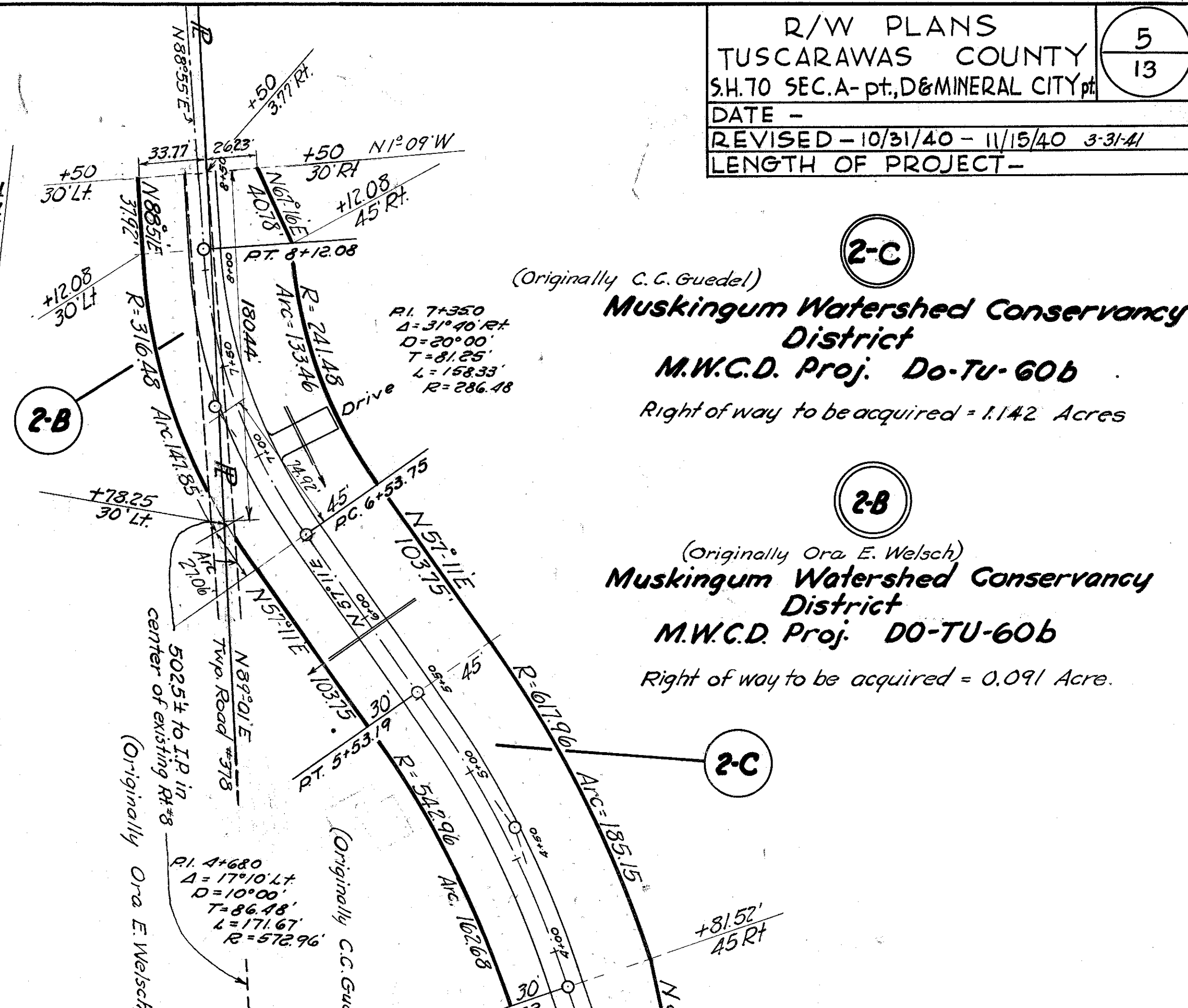
5
 13



Δ = 15° 56'
 D = 1° 00' Rt.
 T = 801.85
 L = 1593.3
 R = 5729.58

Edgar Wilhelmi
 (See Vol. 85 Page 386, Tuscarawas
 County Record of Deeds. No further transfer)
 Total area to be acquired 0.273 Acre
 Present road occupies 0.200 "
 Net extra area 0.073 "

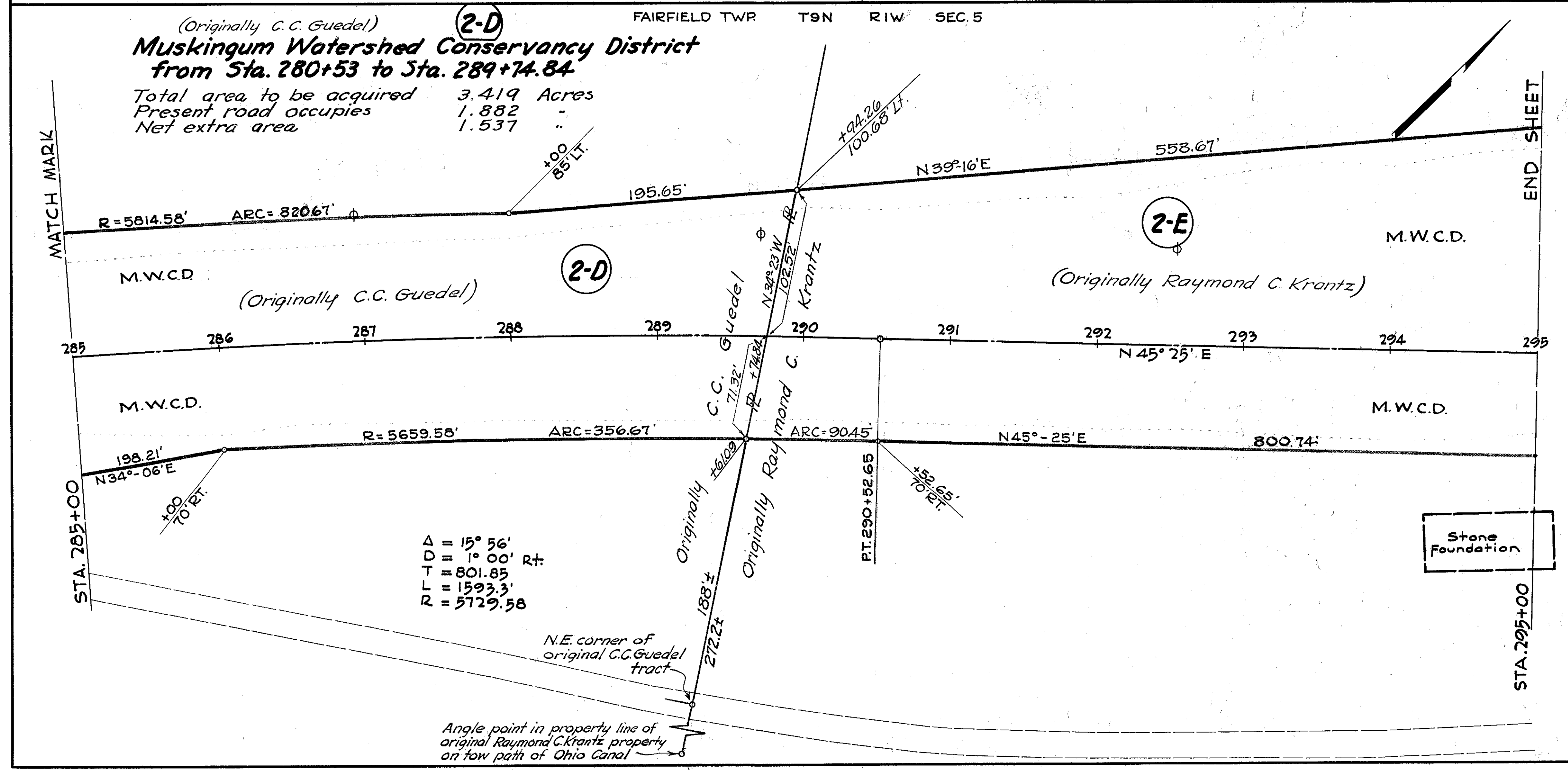
FA. 260-A(2) FA. 520-C(1)



Right of way to be acquired = 1.142 Acres

Right of way to be acquired = 0.091 Acre.

NOTE
 PARCELS 2-B & 2-C
 NOT REQUIRED
 THIS ROAD APPROACH WAS
 CONSTRUCTED AT STA. 275+36
 BY THE TUSCARAWAS COUNTY
 COMMISSIONERS

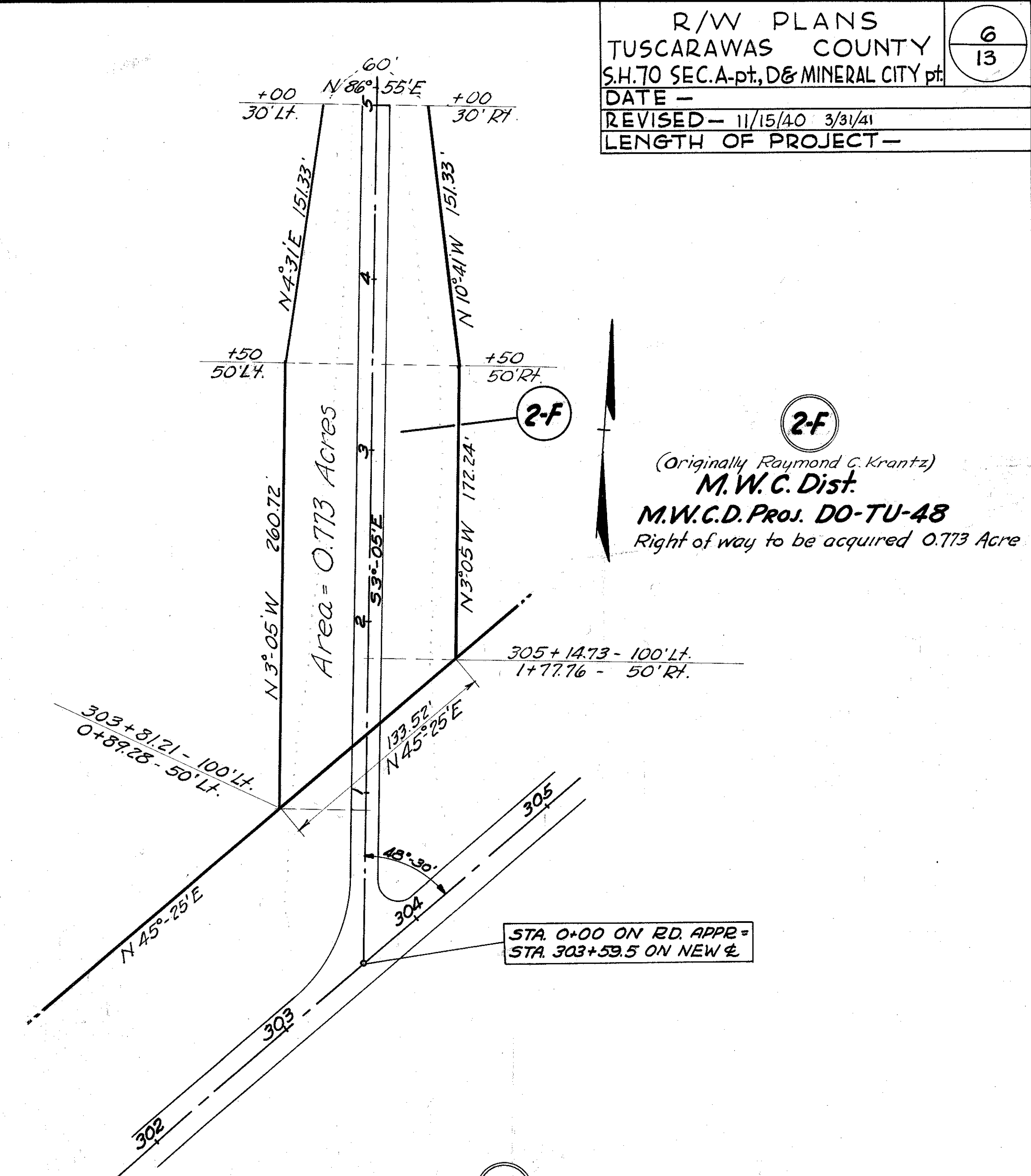
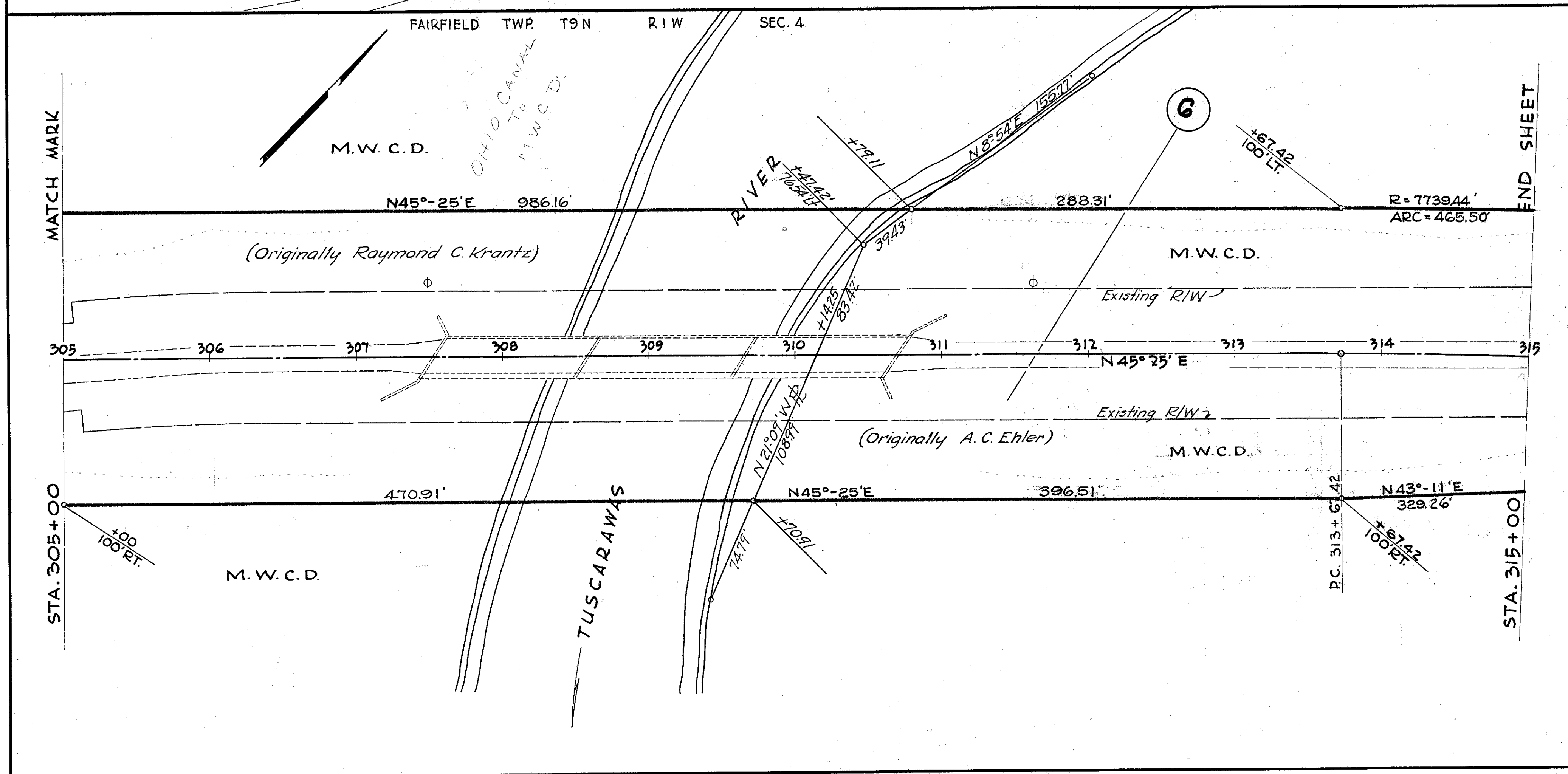
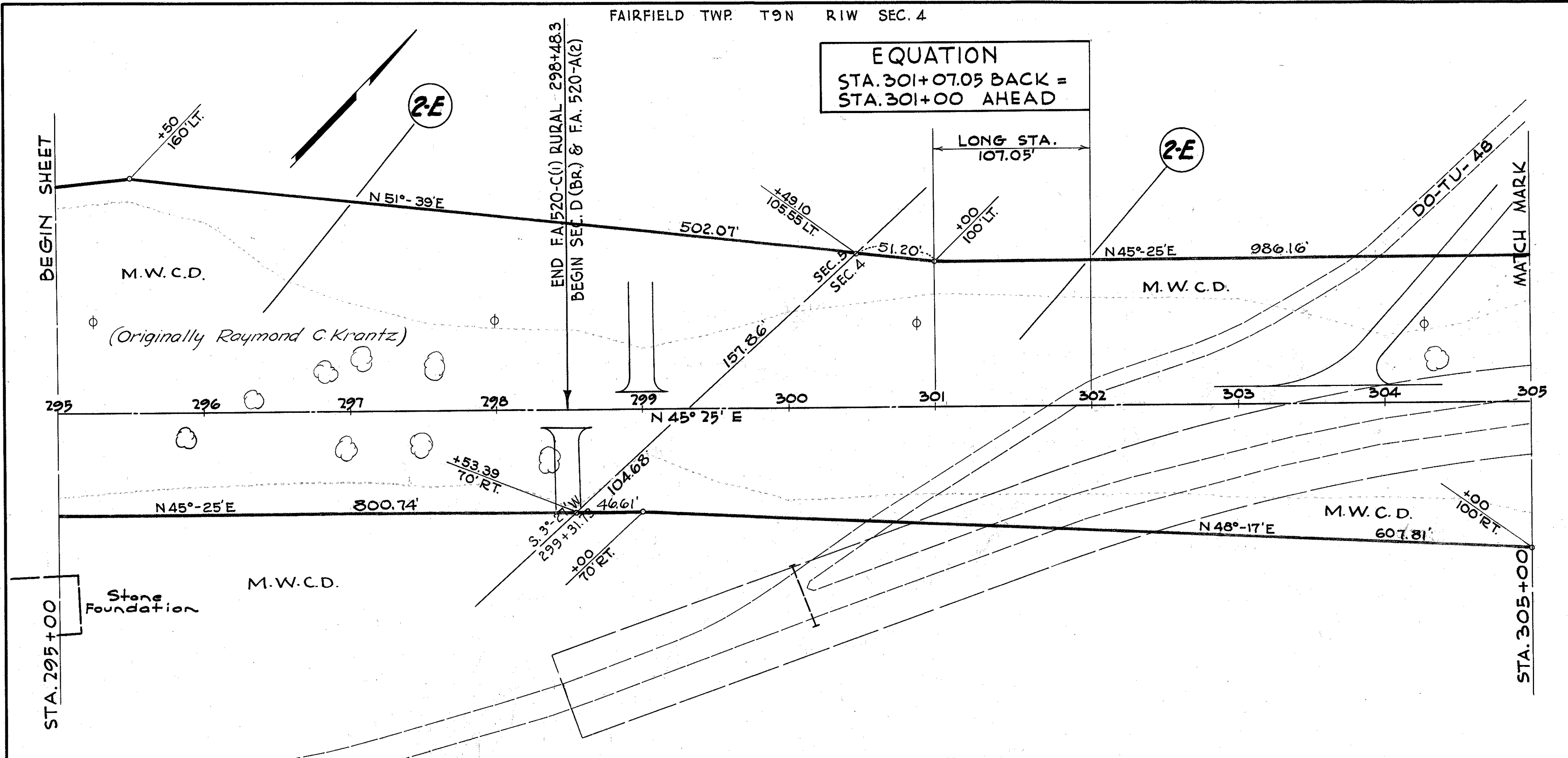


(Originally C.C. Guedel)
Muskingum Watershed Conservancy District
from Sta. 280+53 to Sta. 289+74.84
 Total area to be acquired 3.419 Acres
 Present road occupies 1.882 "
 Net extra area 1.537 "

Δ = 15° 56'
 D = 1° 00' Rt.
 T = 801.85
 L = 1593.3
 R = 5729.58

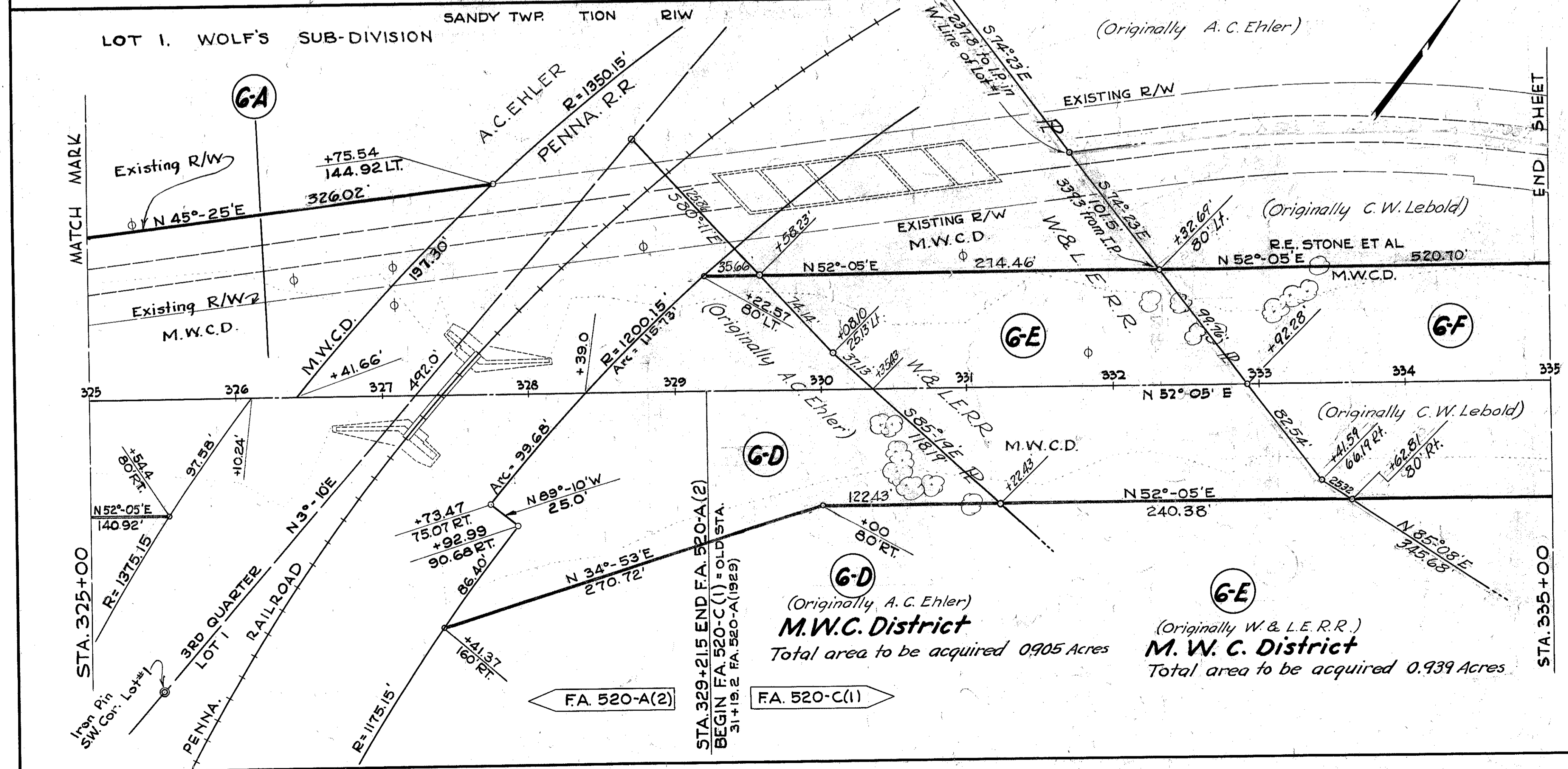
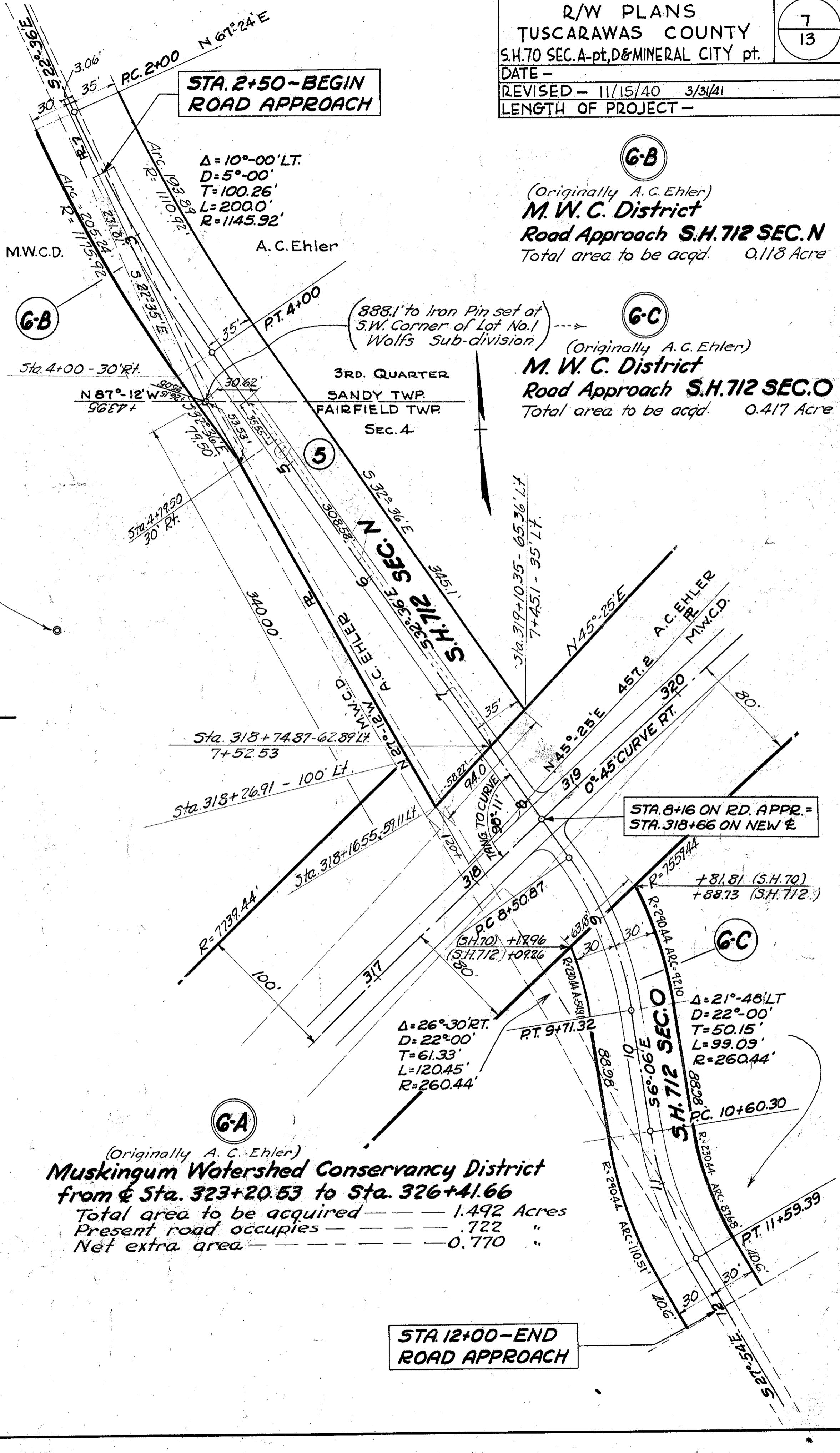
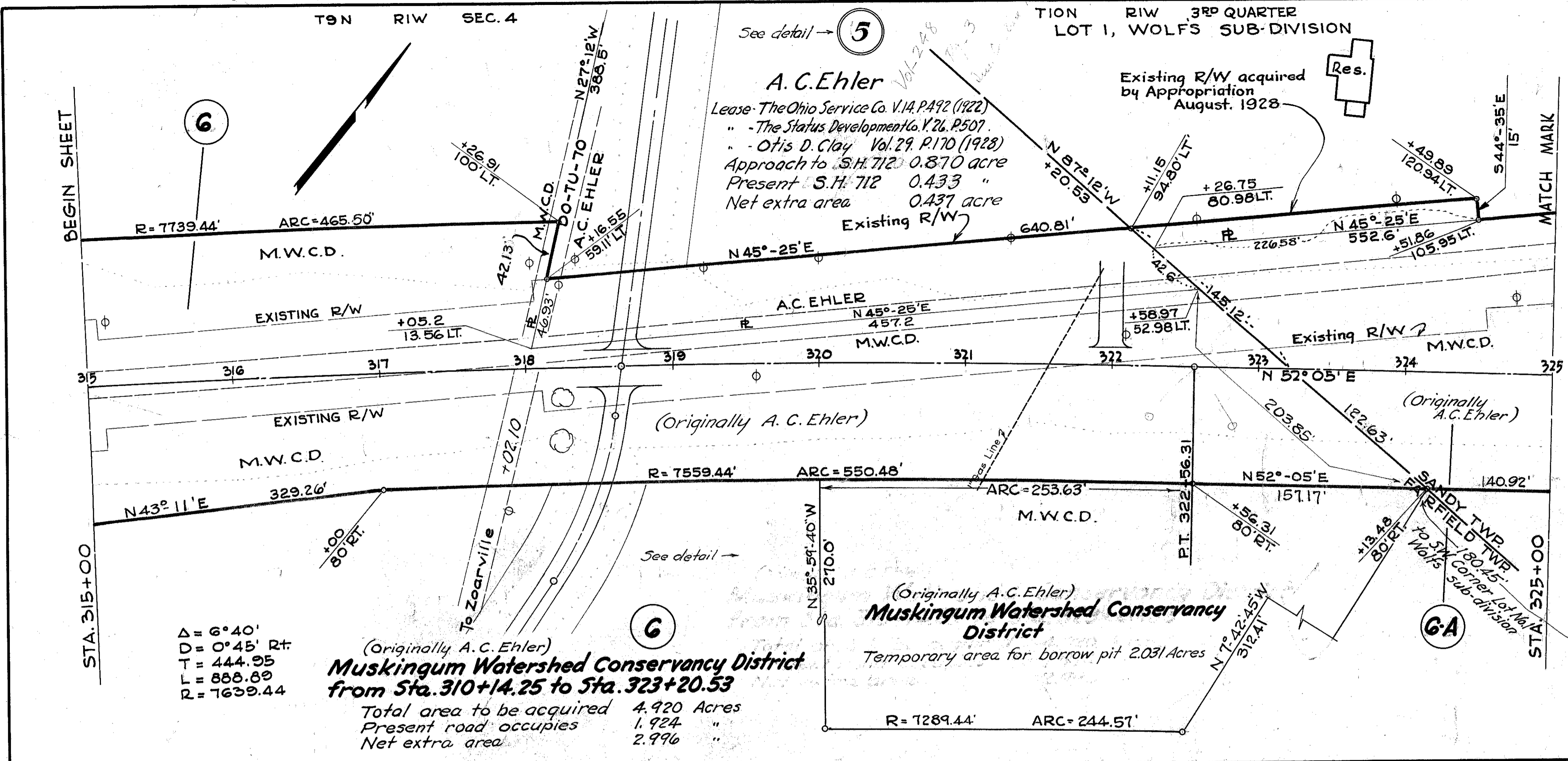
Angle point in property line of
 original Raymond C. Krantz property
 on tow path of Ohio Canal

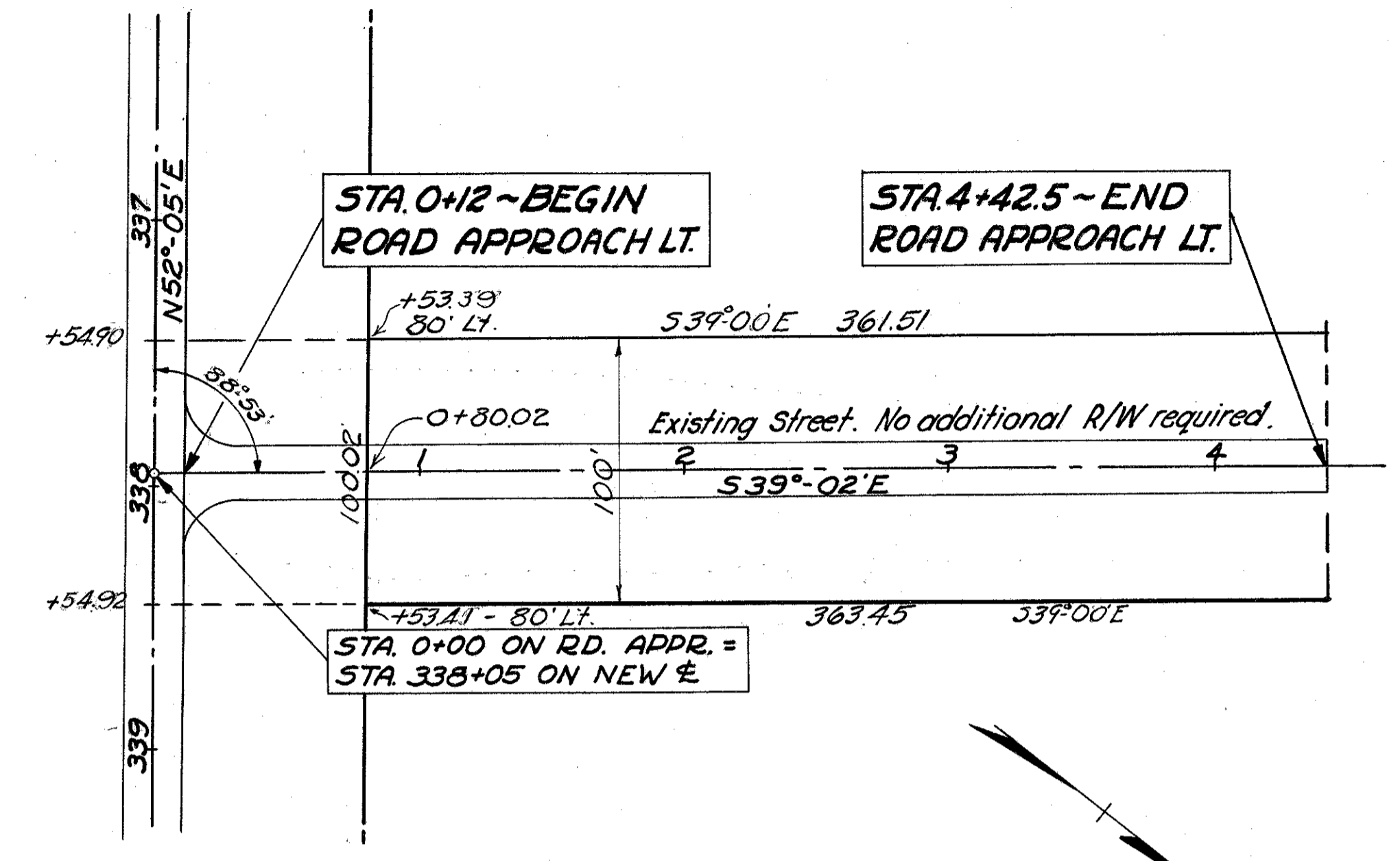
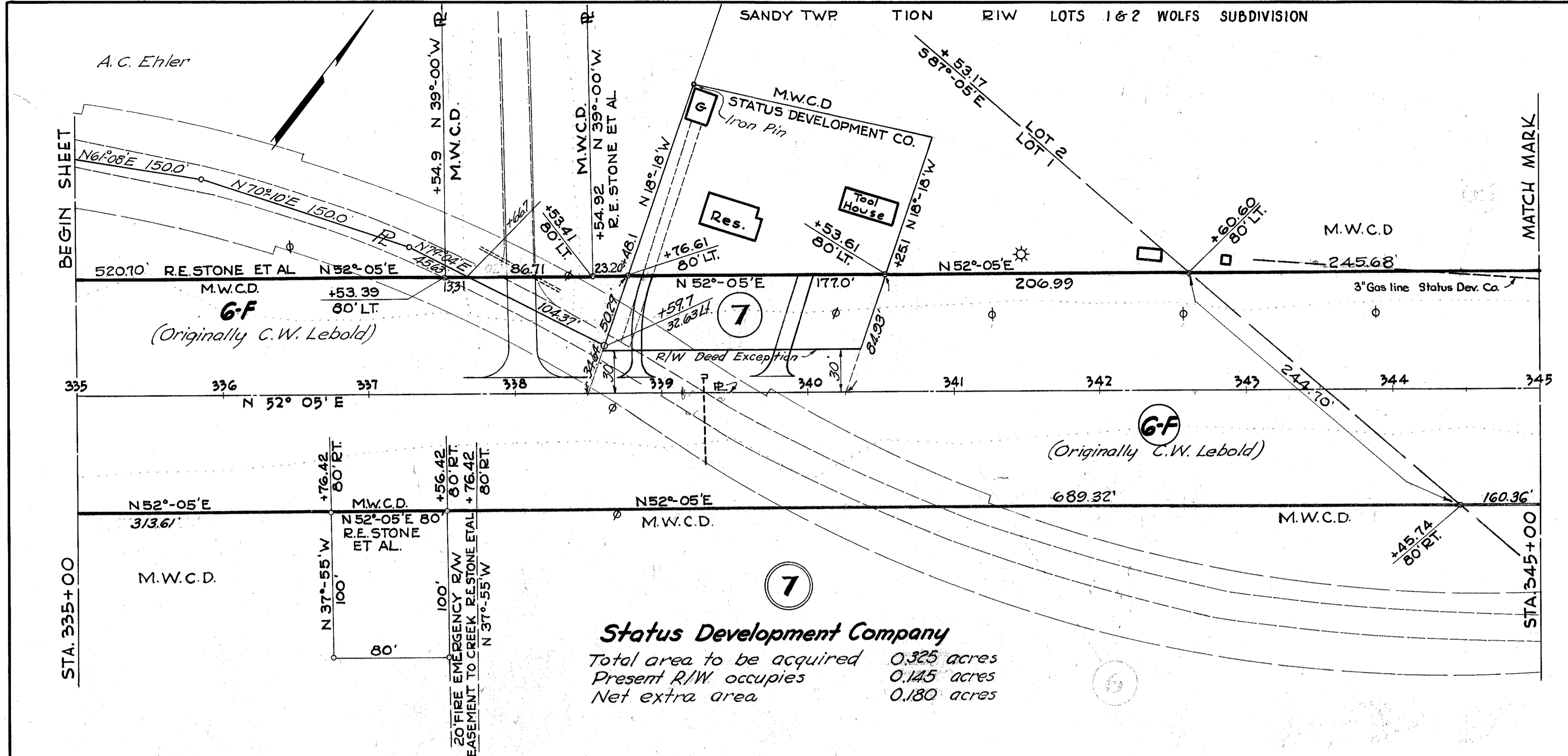
(R=125.49'
 Arc=58.05'
 282+82.7 - 85' Lt.
 0+56.67
 283+16.08 - 85' Lt.
 0+72.87 - 30' Rt.



(Originally Raymond C. Krantz)
M.W.C. Dist.
M.W.C.D. Proj. DO-TU-48
 Right of way to be acquired 0.773 Acres

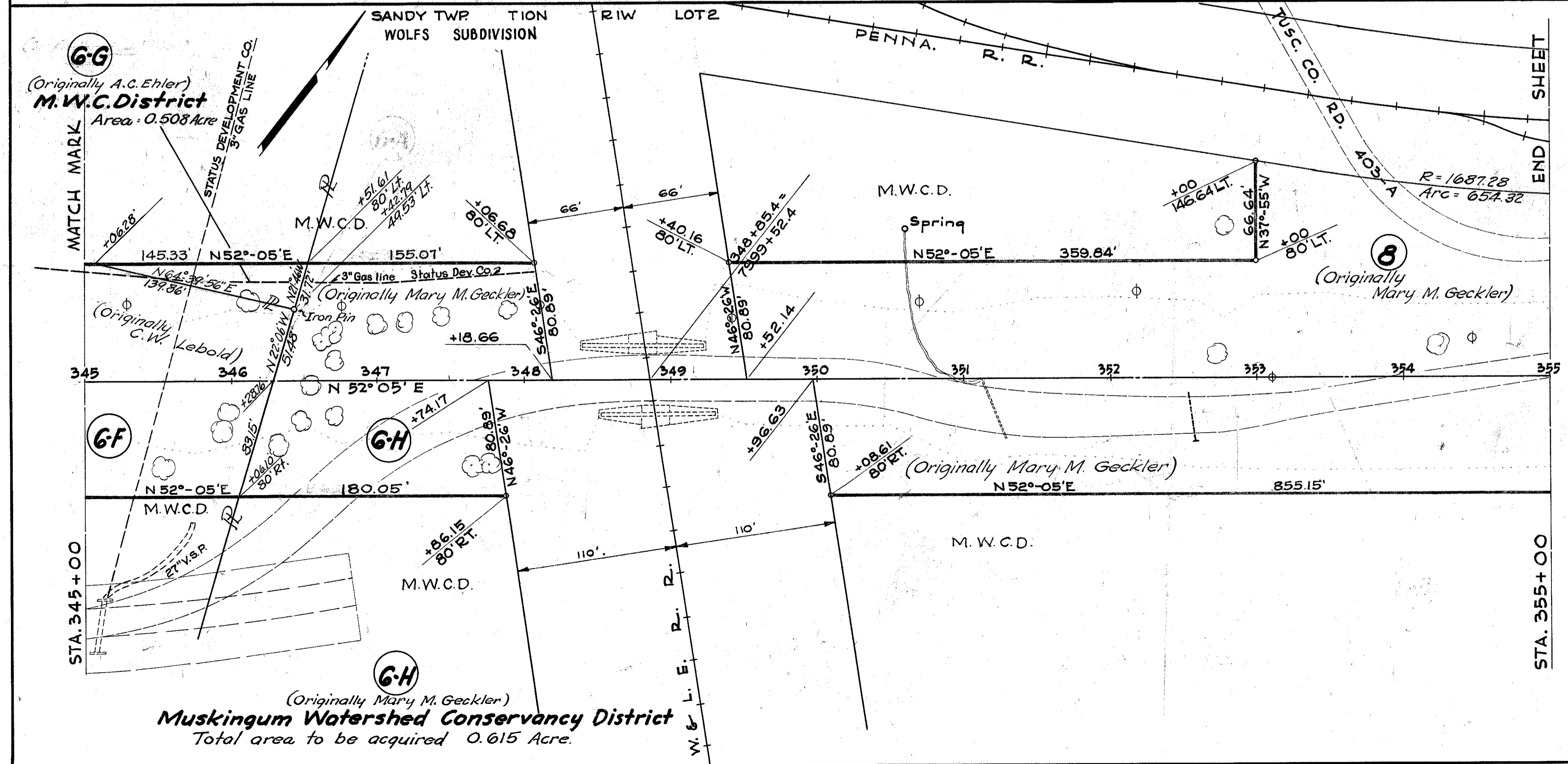
(Originally Raymond C. Krantz)
Muskingum Watershed Conservancy District
 from @ Sta. 289+74.84 to Sta. 310+14.25
 State Highway R/W to be acquired 9.306 Acres
 Present road occupies 1.630 "
 Net extra area 7.676 "



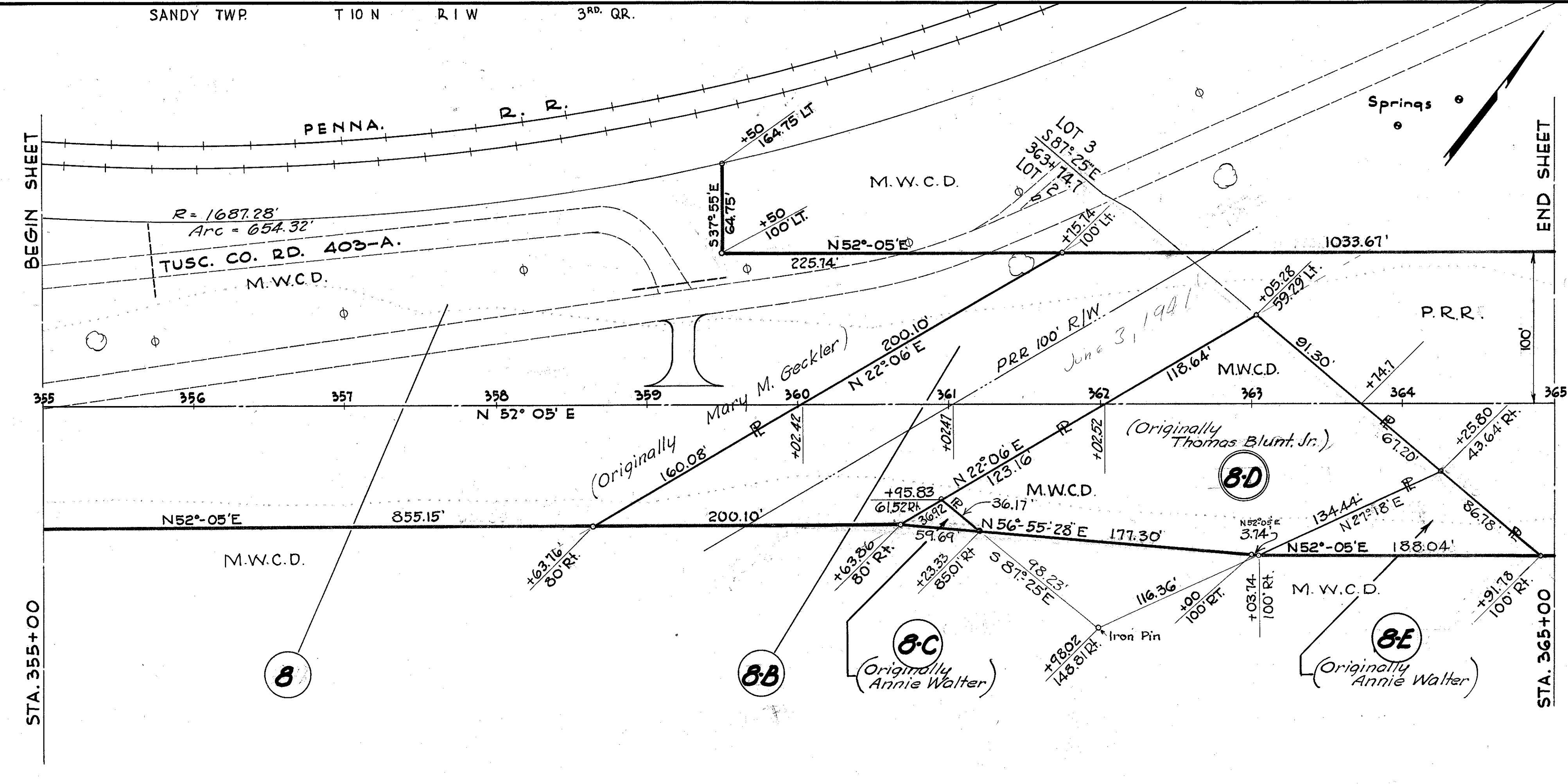


(Originally C.W. Lebold)
Muskingum Watershed Conservancy District
from Sta. 332+92.28 to Sta. 346+28.76

State Highway R/W to be acquired	4.814 Acres
Present road occupies	0.410 "
Net extra area	4.404 "



R/W PLANS	
TUSCARAWAS COUNTY	
S.H.70 SEC.A-pt., D&MINERAL CITY pt.	
DATE-	9/13
REVISED-	11/22/40 3/31/41
LENGTH OF PROJECT-	



8C
 (Originally Annie Walter)
Muskingum Watershed Conservancy District, rt. Sta. 361
 Total area to be acquired 0.014 Acre

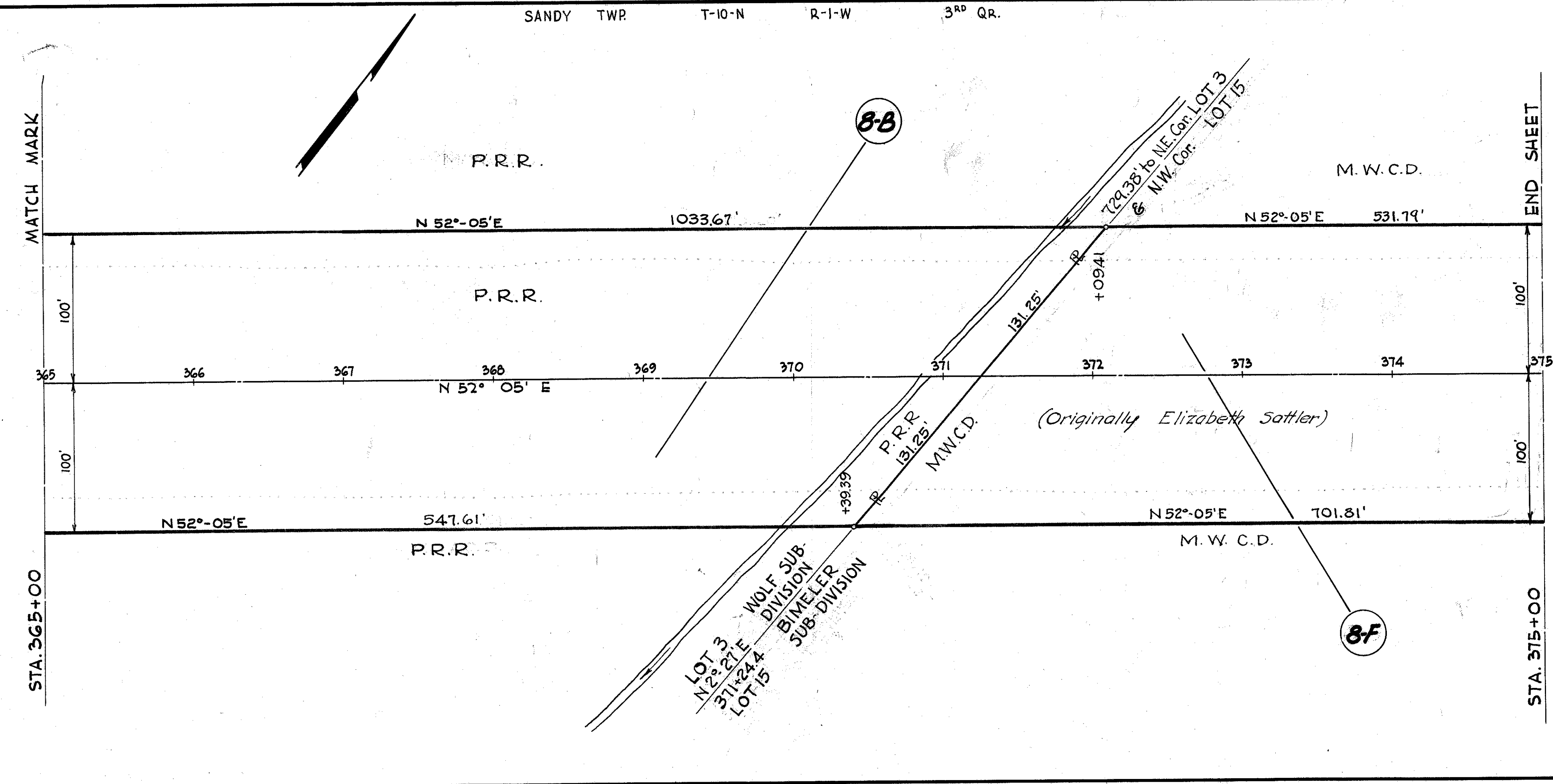
8E
 (Originally Annie Walter)
Muskingum Watershed Conservancy District, rt. Sta. 364
 Total area to be acquired 0.121 Acre

8
 (Originally Mary M. Geckler)
Muskingum Watershed Conservancy District
from & Sta. 349+52.14 to Sta. 360+02.42
 Total area to be acquired 4.686 Acres.
 Present road occupies 2.036
 Net extra area 2.650

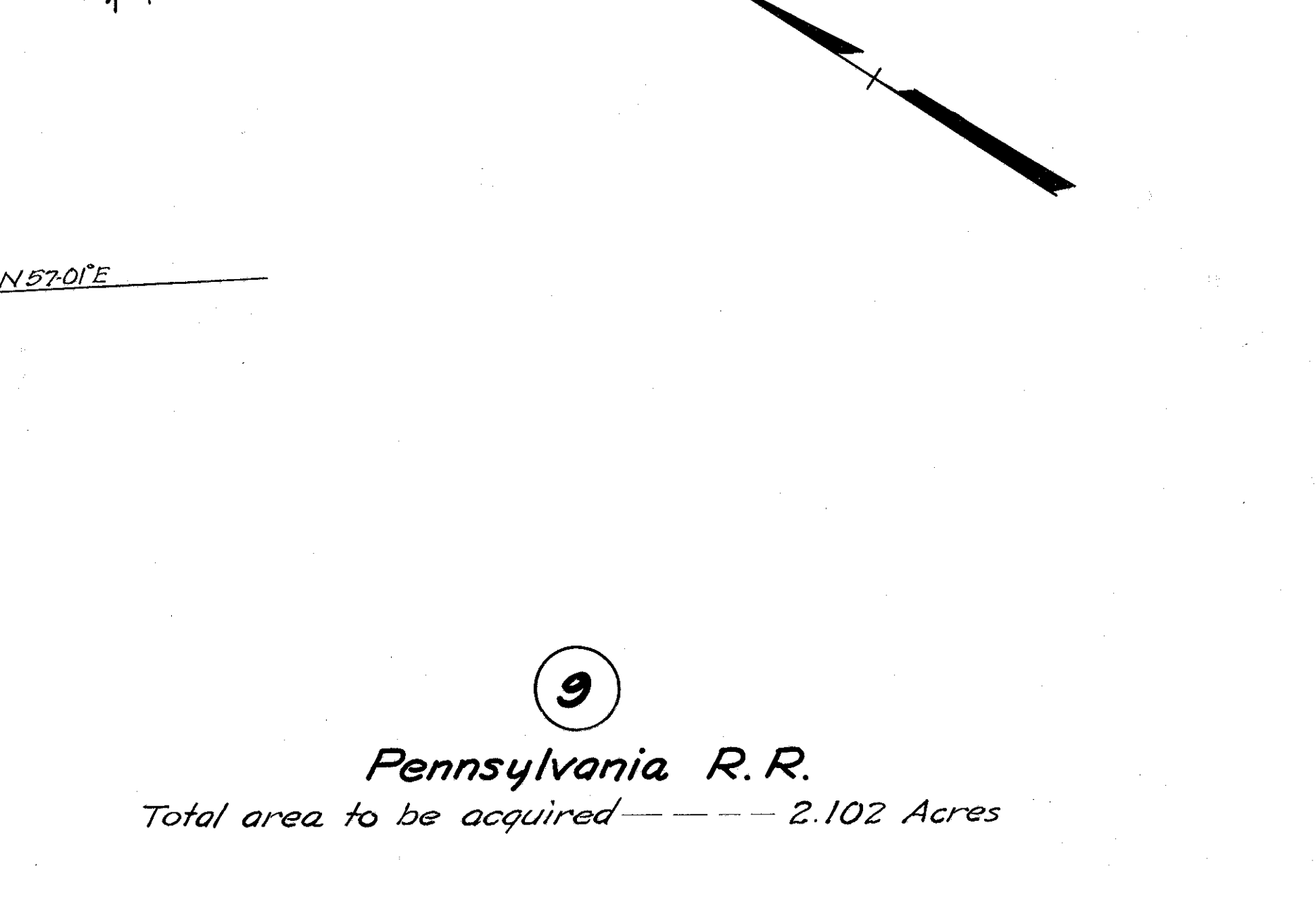
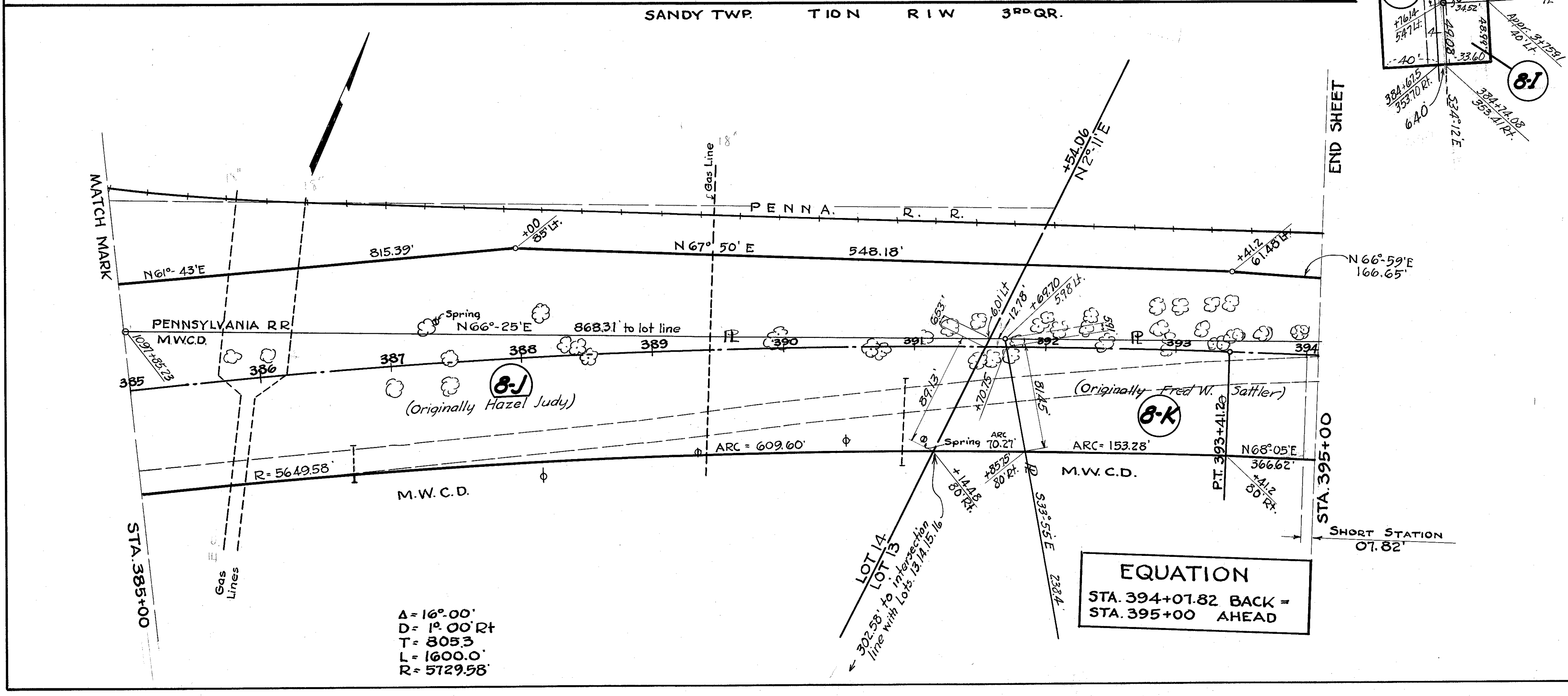
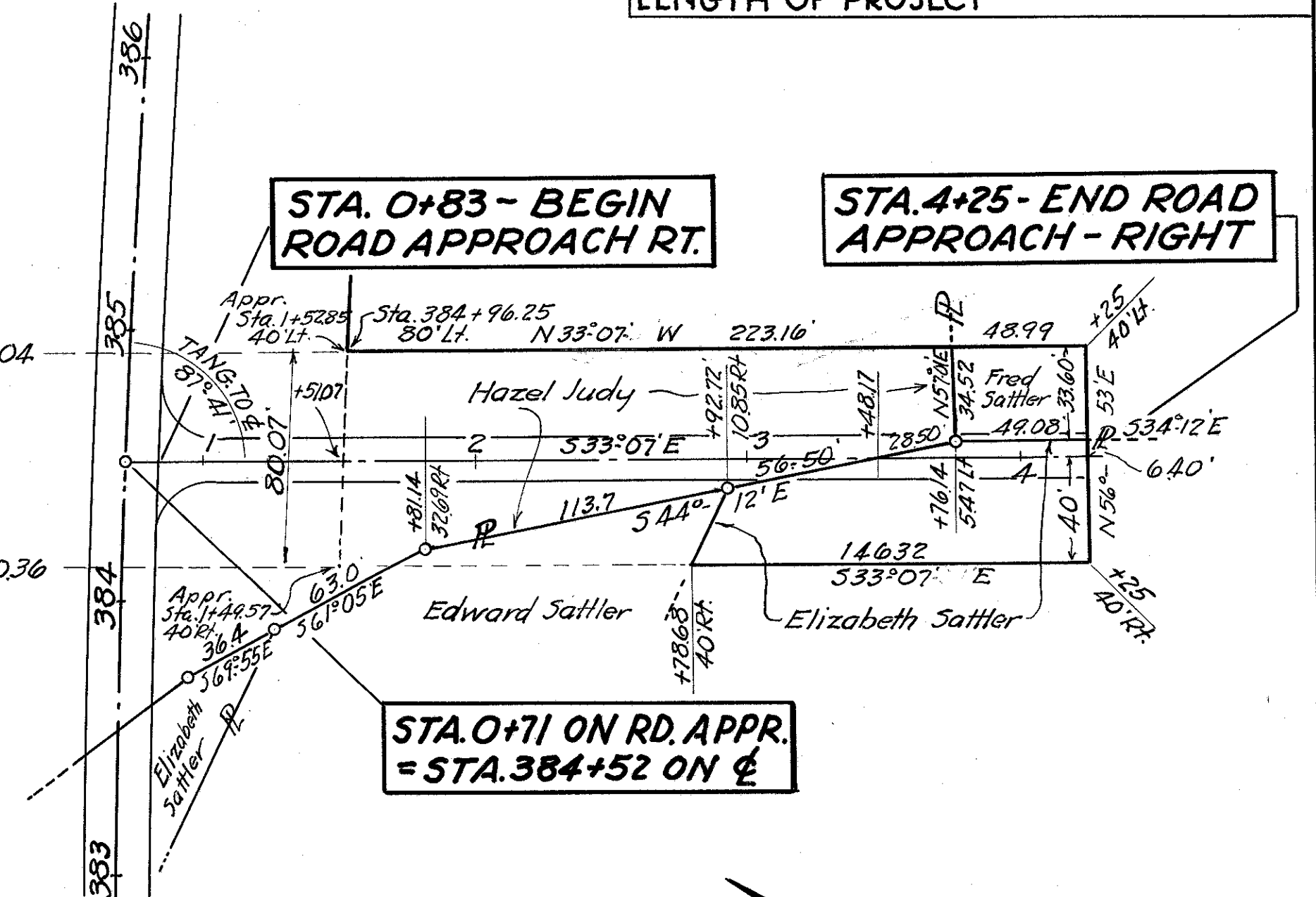
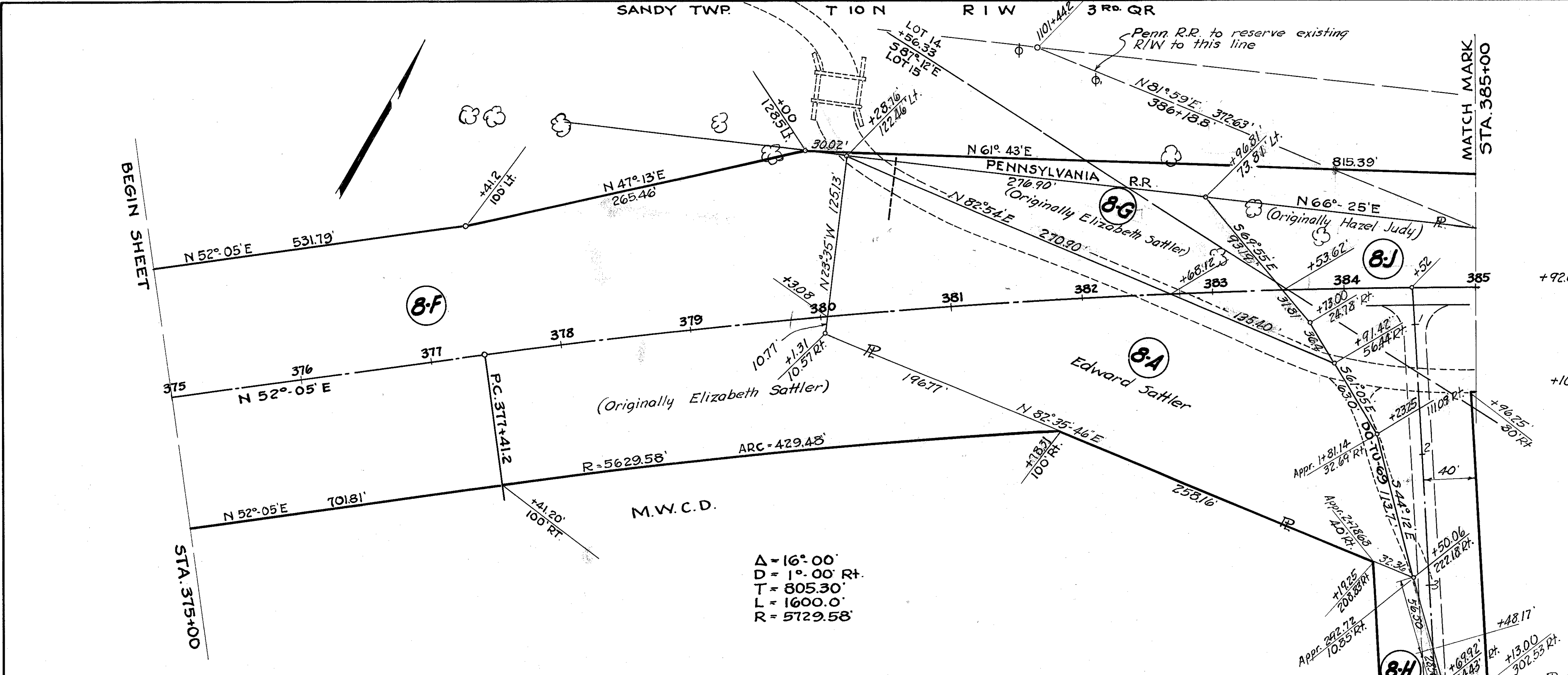
8D
 (Originally Thomas Blunt, Jr.)
Muskingum Watershed Conservancy District
from & Sta. 362+02.52 to Sta. 363+74.7
 Total area to be acquired 0.647 Acre

8F
 (Originally Elizabeth Sattler)
Muskingum Watershed Conservancy District
from & Sta. 371+24.4 to Sta. 379+86.98
 Total area to be acquired 4.329 Acres

8B
Pennsylvania R.R.
 Total area to be acquired 4.214 Acres.



R/W PLANS		10
TUSCARAWAS COUNTY		13
SH.70 SEC. A pt. D & MINERAL CITY pt.		
DATE		
REVISED - 10/9/40 11/26/40 3/31/41		
LENGTH OF PROJECT -		



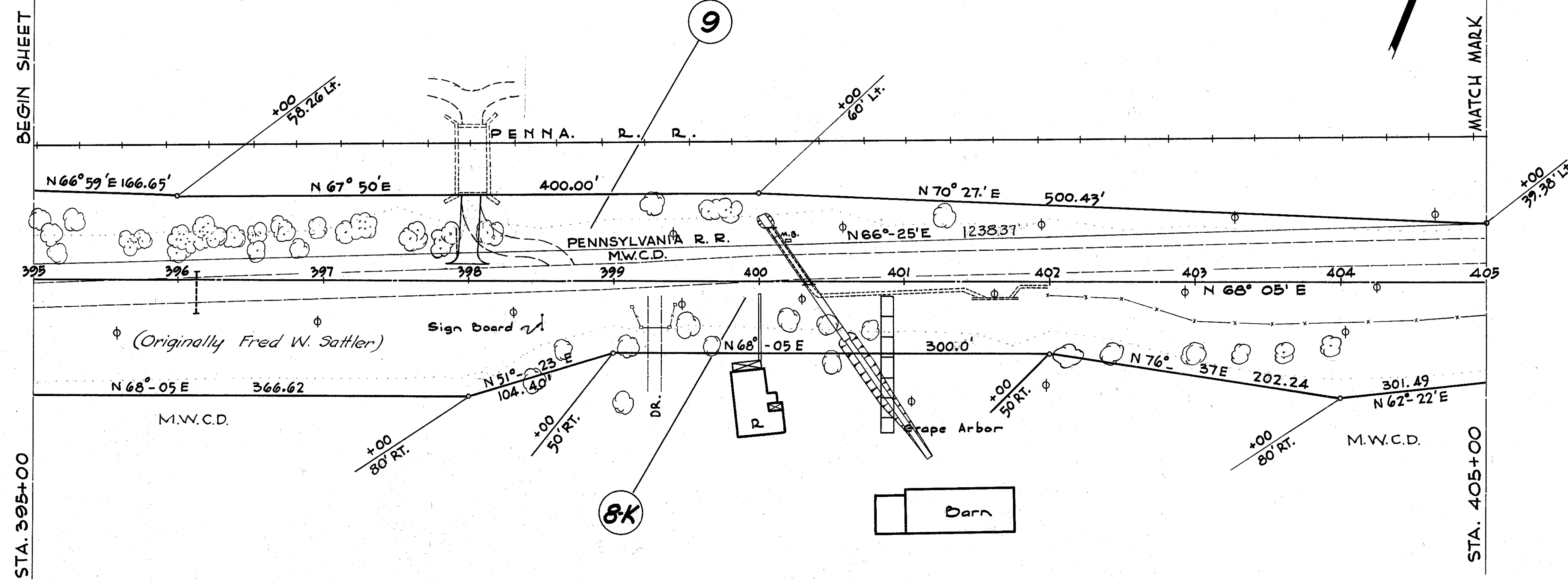
9
Pennsylvania R.R.
 Total area to be acquired ----- 2.102 Acres

Muskingum Watershed Conservancy District

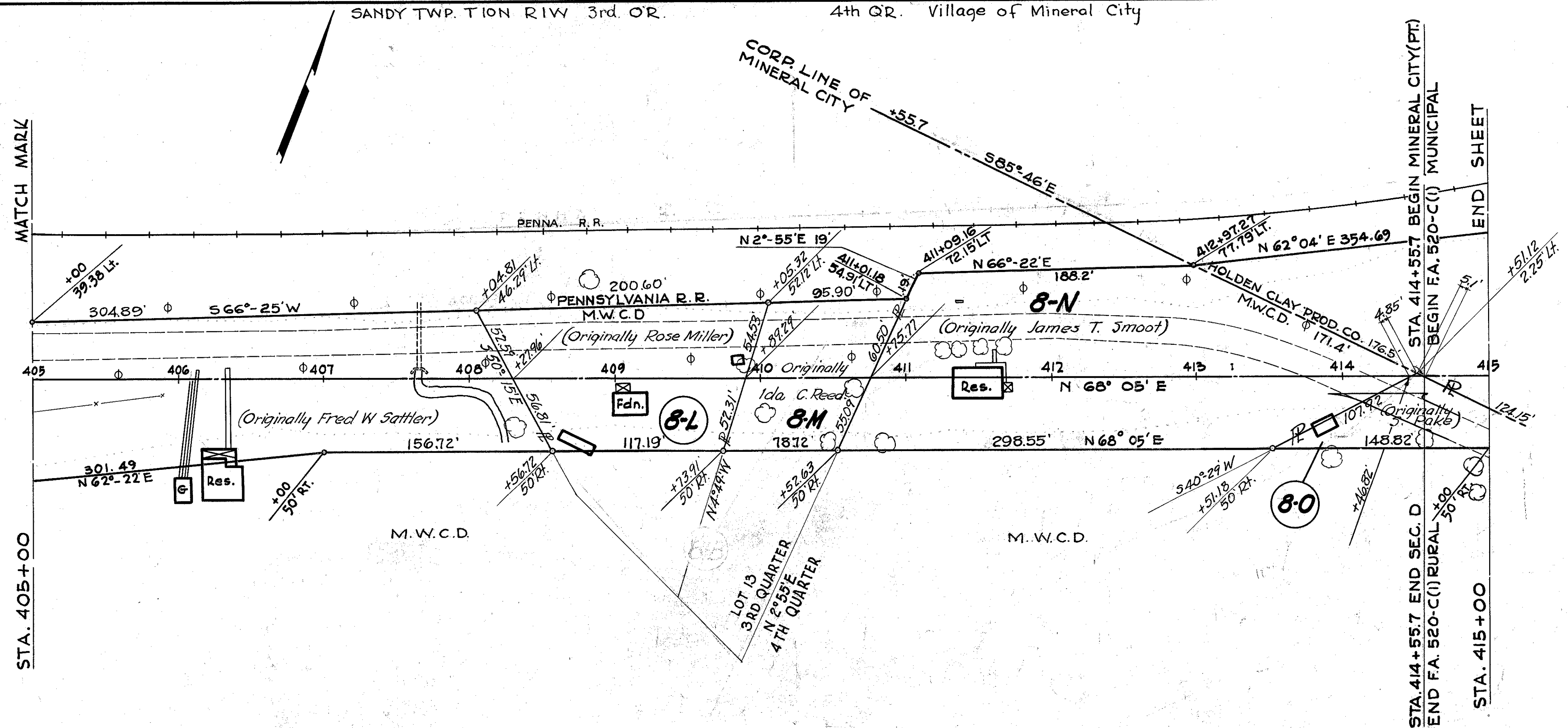
Parcel No.	Location	Original Owner	Acres		
			Total Area	Pres. Road	Net Area
8-G	North of Sta. 382	Elizabeth Sattler	0.374	0.234	0.140
8-H	Rd. Appr. R. St. 384+52	"	0.128		0.128
8-I	"	Fred W. Sattler	0.038		0.038
8-J	Sta. 383+5362 to Sta. 391+70.75	Hazel Judy	2.276	0.857	1.419

8-A
Edward Sattler
 Total area to be acquired ----- 1.349 Acres
 Present road occupies ----- 0.298 "
 Net extra area ----- 1.051 "

EQUATION
 STA. 394+01.82 BACK =
 STA. 395+00 AHEAD

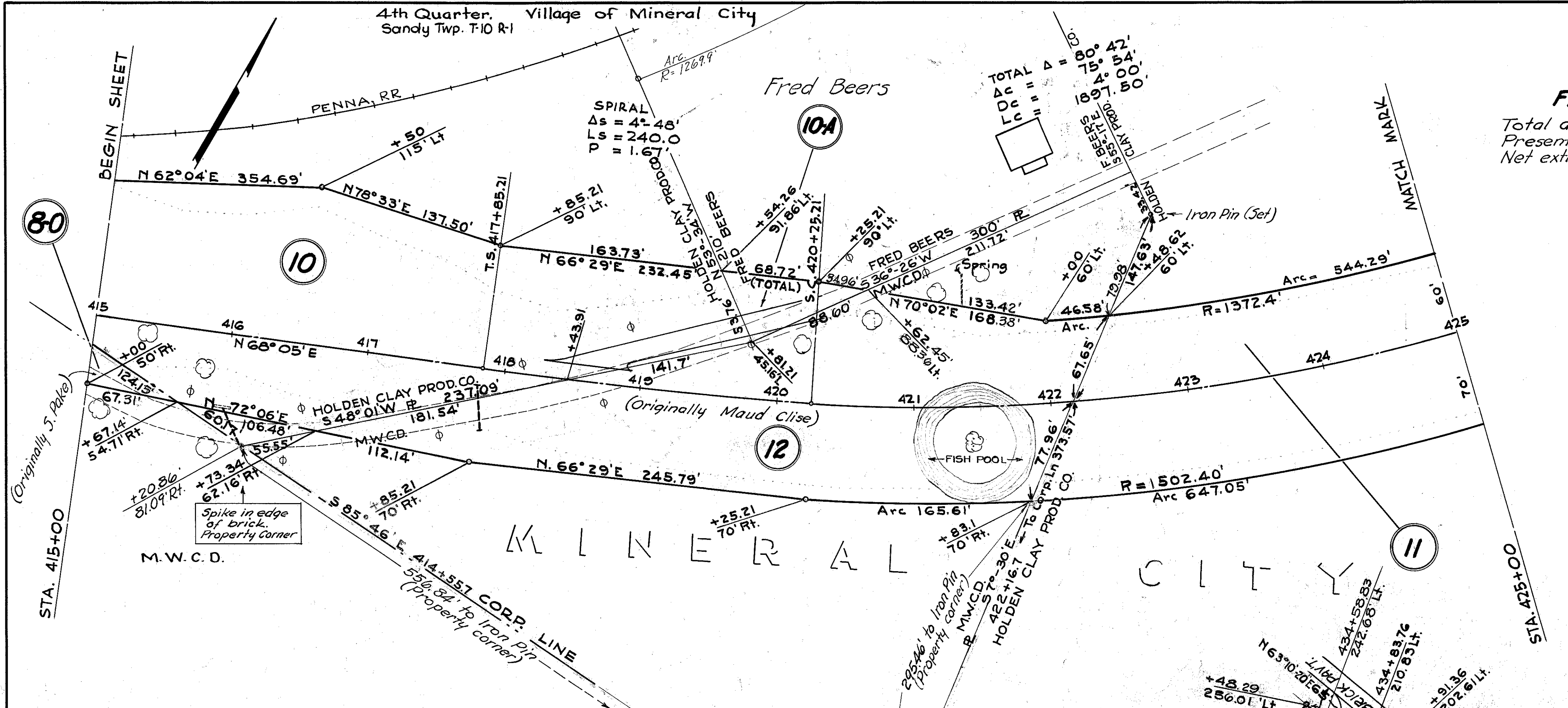


8K
(Originally Fred W. Sattler)
The Muskingum Watershed Conservancy District
from & Sta. 391+70.15 to Sta. 408+21.96
Total area to be acquired 3.270 Acres
Present road occupies 1.794 "
Net extra area 1.476 "



Muskingum Watershed Conservancy District

Parcel No.	Location	Original Owner	Acres		
			Total Area	Pres. Road	Net Area
8-L	Sta. 408+21.96 to Sta. 409+89.29	Rose Miller	0.362	0.204	0.158
8-M	Sta. 409+89.29 to Sta. 410+75.77	Ida C. Reed	0.206	0.110	0.096
8-N	Sta. 410+75.77 to Sta. 414+46.82	James T. Smoot	0.876	0.459	0.417
8-O	Rt. Sta. 414+50	S. Pake	0.126	0.108	0.018



10A

Fred Beers
Total area to be acquired 0.056 Acre
Present road occupies 0.048 "
Net extra area 0.008 "

R/W LINE	12
TUSCARAWAS COUNTY	13
S.H.70 SEC. A-pt, D & MINERAL CITY pt.	
DATE -	
REVISED - 11/29/40 3/31/41 4/10/41	
LENGTH OF PROJECT -	

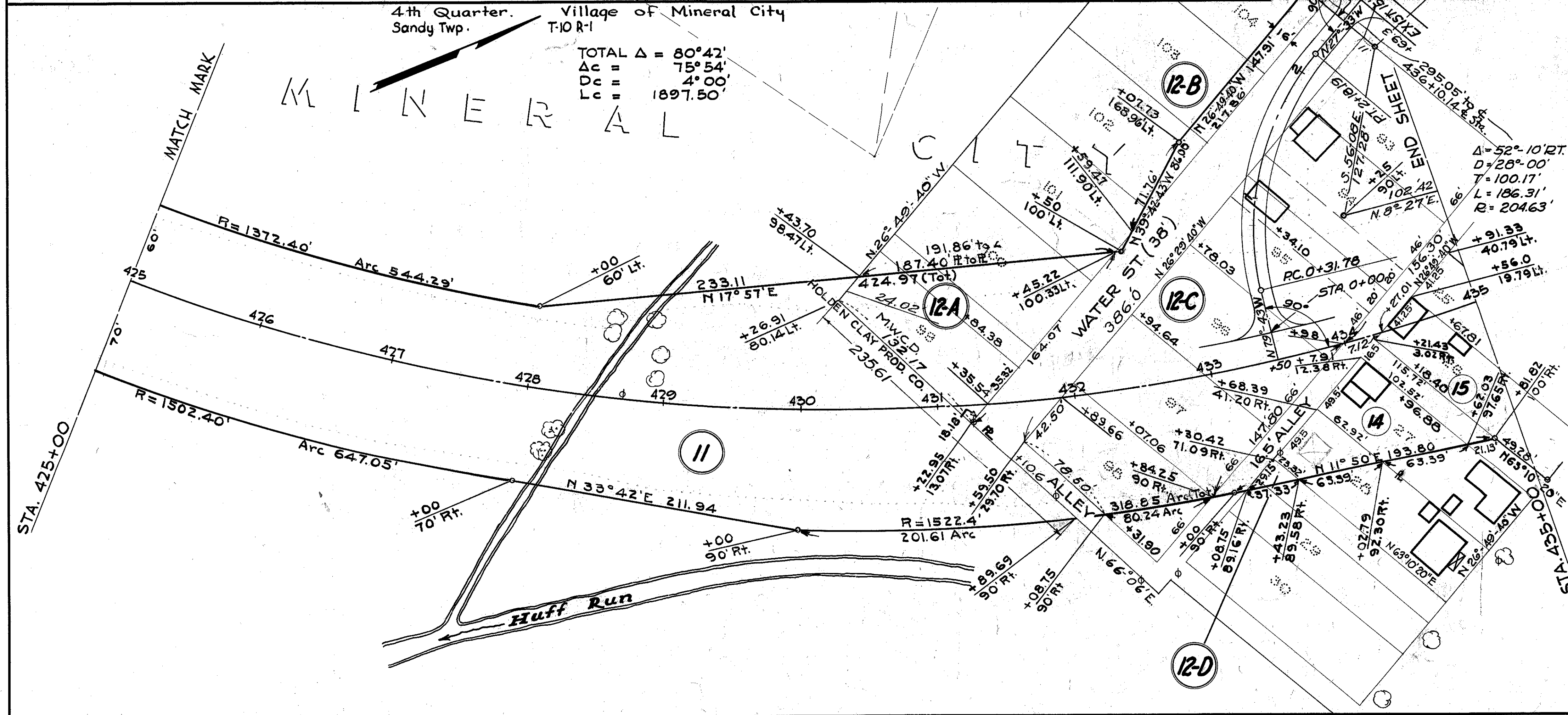
The Holden Clay Products Company
Lease to The Ohio Power Company, Vol. 17, P. 390, Sept. 23, 1923
Lease to The Ohio Service Company, Vol. 18, P. 46, Apr. 30, 1925

Total area to be acquired 1.609 Acres
Present road occupies 0.202 "
Net extra area 1.407 "

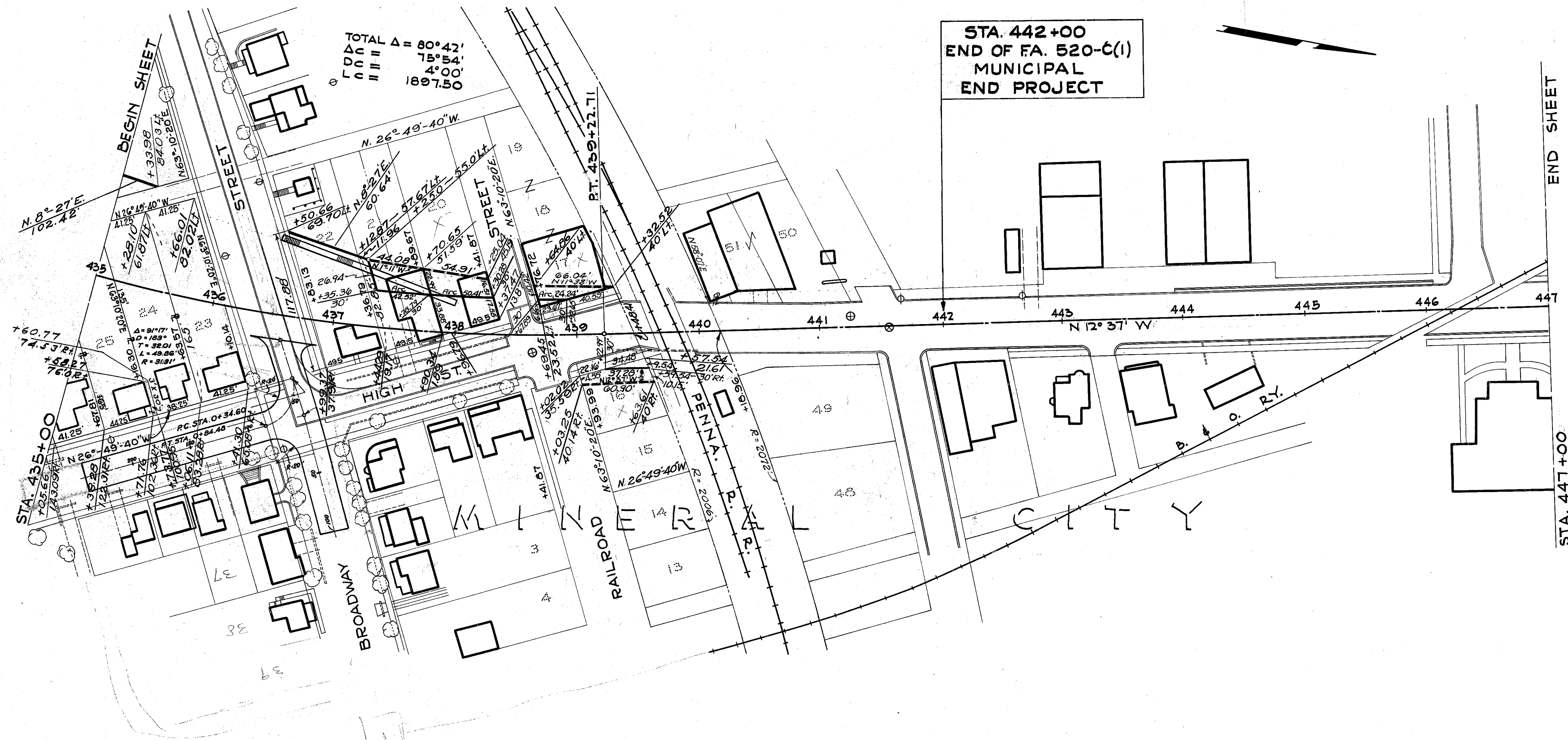
The Holden Clay Products Co. (See Lessees above)
Total area to be acquired 2.809 Acres

The Muskingum Watershed Conservancy District
from Sta. 418+43.91 to Sta. 422+16.7

Total area to be acquired 1.181 Acres
Present road occupies 0.310 "
Net extra area 0.871 "



MINERAL CITY CORPORATION			
Parcel No.	LOT NUMBER	OWNER	TO BE ACQ'D. ACRES.
12-A	99-100-101	M.W.C.D.	0.285
12-B	101-102-103-104	" " "	0.063
12-C	98-7-6-5-4-93	" " "	0.951
12-D	28-29	" " "	0.057
13			
14	27	Plyna J. Sparks	Vol. 228 P. 77 0.094
15	26	William C. Rudolph	Vol. 248 P. 21 0.156



TOTAL Δ = 80°42'
ΔC = 75°54'
ΔD = 4°00'
ΔE = 1897.50

STA. 442+00
END OF FA. 520-C(1)
MUNICIPAL
END PROJECT

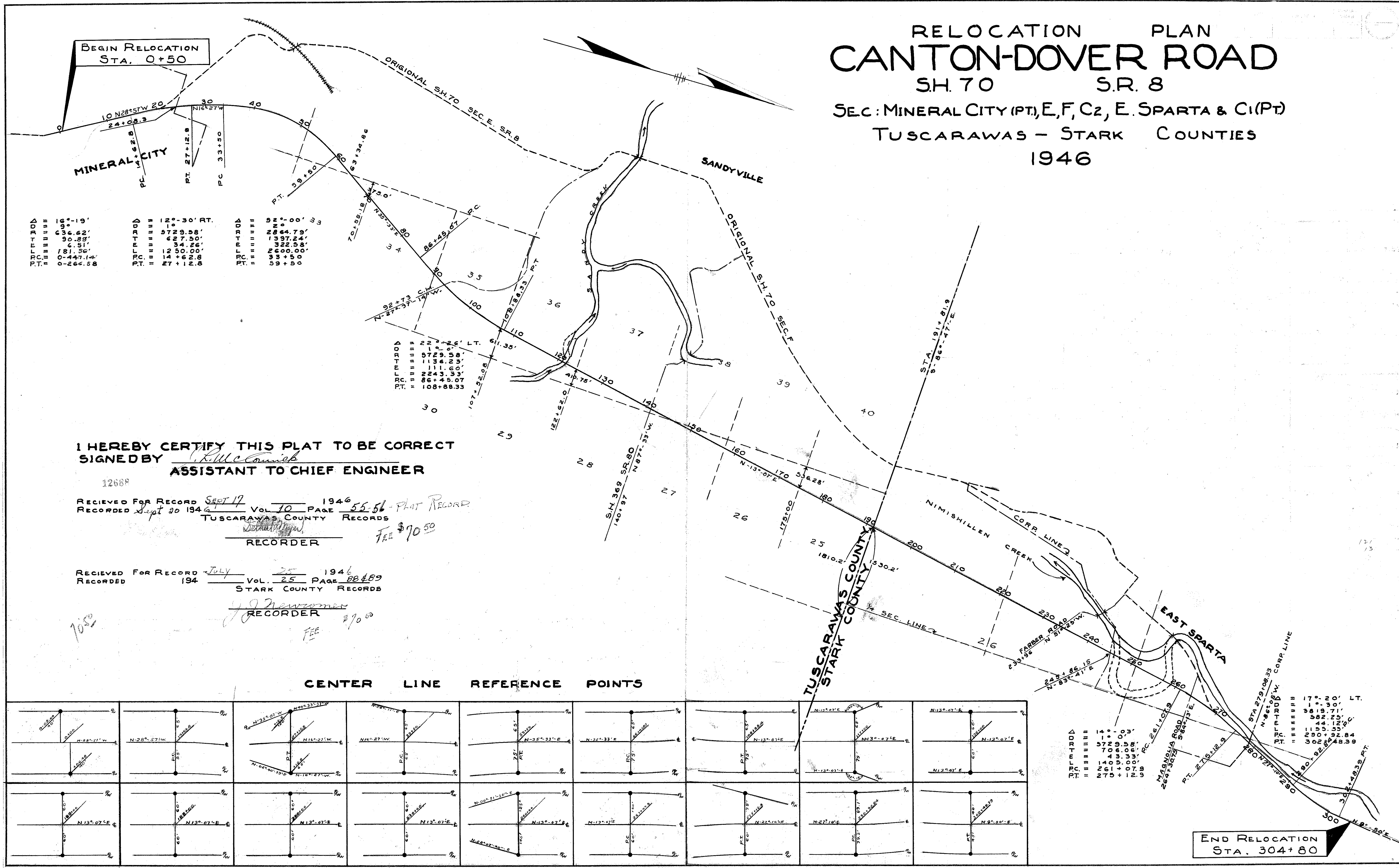
MINERAL CITY CORPORATION - (CONTINUED)			
Parcel No.	LOT NUMBER	OWNER	To BE Acqd. - ACRES
16	25	Margaret Baker	Vol 248- Pa. 2 0.158
17	24	James L. & Dixie L. Miller	248 9 0.154
18	23	Clarissa McNeil	248 20 0.156
19	22	Laura Jane Ready	248- 18 0.114
20	* 21	Alpheus E. & Jennie Mathey	248- 18 0.053
21	20	Elizabeth L. Markley	248 13-15-16 0.029
22	17	" " "	0.002
23	16	" " "	0.002
20-5	• 21	Alpheus E. & Jennie Mathey	0.022
21-5	20	Elizabeth L. Markley	0.023
22-5	17	" " "	0.011
23-5	16	" " "	0.014

* [South half 0.031 A. - Alpheus E. & Jennie Mathey.
North half 0.022 A. - Alpheus E. Mathey (only)]

• [South half 0.010 A. - Alpheus E. & Jennie Mathey.
North half 0.012 A. - Alpheus E. Mathey (only)]

RELOCATION PLAN CANTON-DOVER ROAD

SH. 70 S.R. 8
SEC: MINERAL CITY (PT), E, F, C₂, E. SPARTA & C₁ (PT)
TUSCARAWAS - STARK COUNTIES
1946



ADJUSTED	16'-19'	ADJUSTED	12'-30' RT.	ADJUSTED	52'-00' S
ORIGINAL	16'-19'	ORIGINAL	12'-30'	ORIGINAL	52'-00'
DIFFERENCE	0'-00'	DIFFERENCE	0'-00'	DIFFERENCE	0'-00'
PC	0-447.14'	PC	14+62.8	PC	53+50.0
PT	0-266.58	PT	27+12.8	PT	59+50.0

ADJUSTED	22'-26' LT.	ADJUSTED	61.35'
ORIGINAL	22'-26'	ORIGINAL	61.35'
DIFFERENCE	0'-00'	DIFFERENCE	0'-00'
PC	86+45.07	PC	108+88.33
PT	108+88.33	PT	108+88.33

I HEREBY CERTIFY THIS PLAT TO BE CORRECT
SIGNED BY R. McCannick
ASSISTANT TO CHIEF ENGINEER

12668
RECEIVED FOR RECORD SEPT 17 1946
RECORDED Sept 20 1946 VOL. 10 PAGE 55-56 - PLAT RECORD
TUSCARAWAS COUNTY RECORDS
J. J. Newcomer
RECORDER FEE \$70.00

RECEIVED FOR RECORD July 25 1946
RECORDED 1946 VOL. 25 PAGE 88-89
STARK COUNTY RECORDS
J. J. Newcomer
RECORDER FEE \$70.00

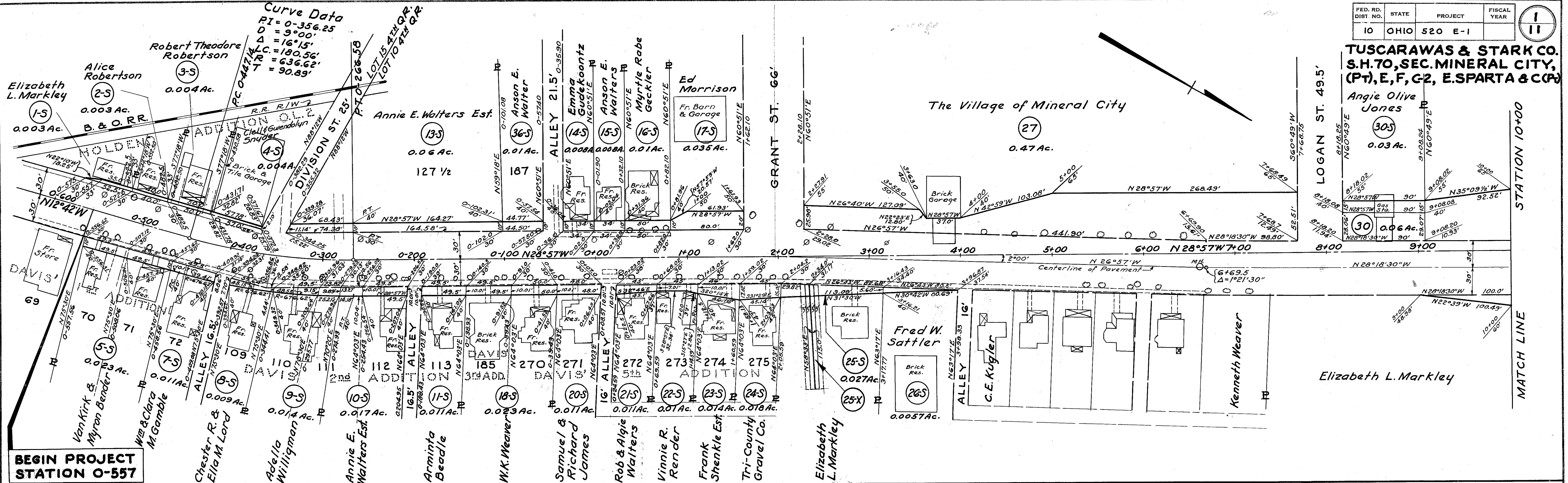
CENTER LINE REFERENCE POINTS

--	--	--	--	--	--	--	--	--	--	--	--	--	--	--	--	--	--	--	--

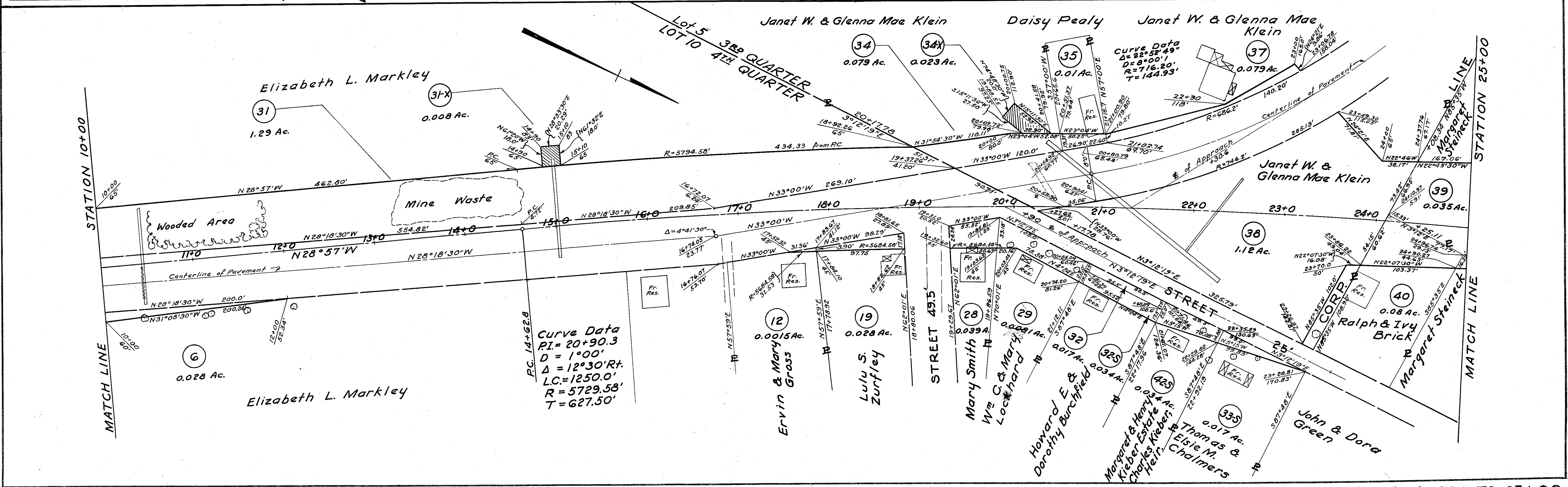
ADJUSTED	14'-00'	ADJUSTED	17'-20' LT.
ORIGINAL	14'-00'	ORIGINAL	17'-20'
DIFFERENCE	0'-00'	DIFFERENCE	0'-00'
PC	5729.58'	PC	302+92.84
PT	706.08'	PT	302+92.84

END RELOCATION
STA. 304+80

TUSCARAWAS & STARK CO.
S.H. 70, SEC. MINERAL CITY,
(PT), E, F, G, 2, E. SPARTA & CCR



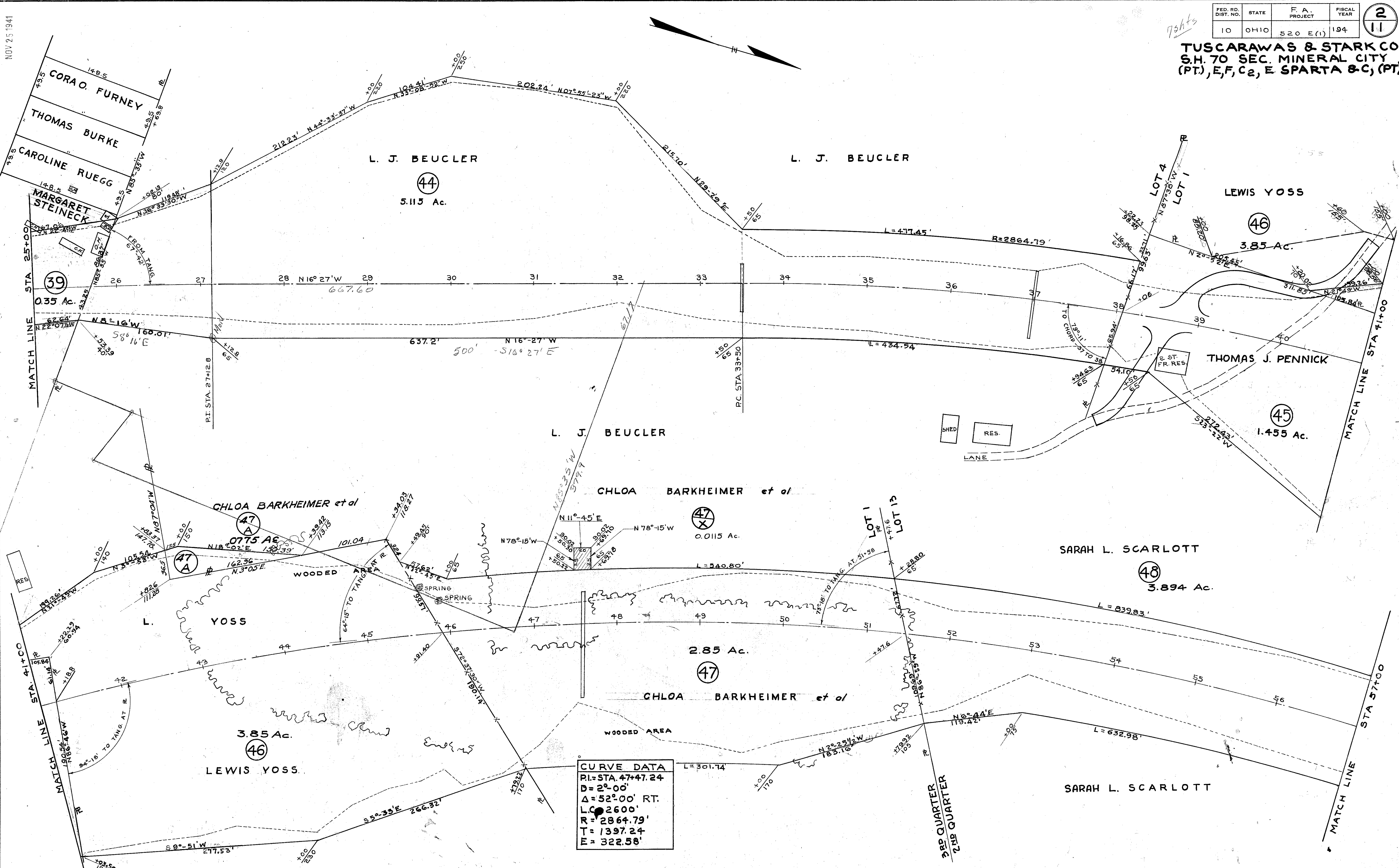
BEGIN PROJECT STATION 0+557



NOV 25 1941

FED. RD. DIST. NO.	STATE	F. A. PROJECT	FISCAL YEAR	2 11
10	OHIO	520 E(1)	194	

TUSCARAWAS & STARK CO
S.H. 70 SEC. MINERAL CITY
(PT), E, F, C₂, E SPARTA & C, (PT)



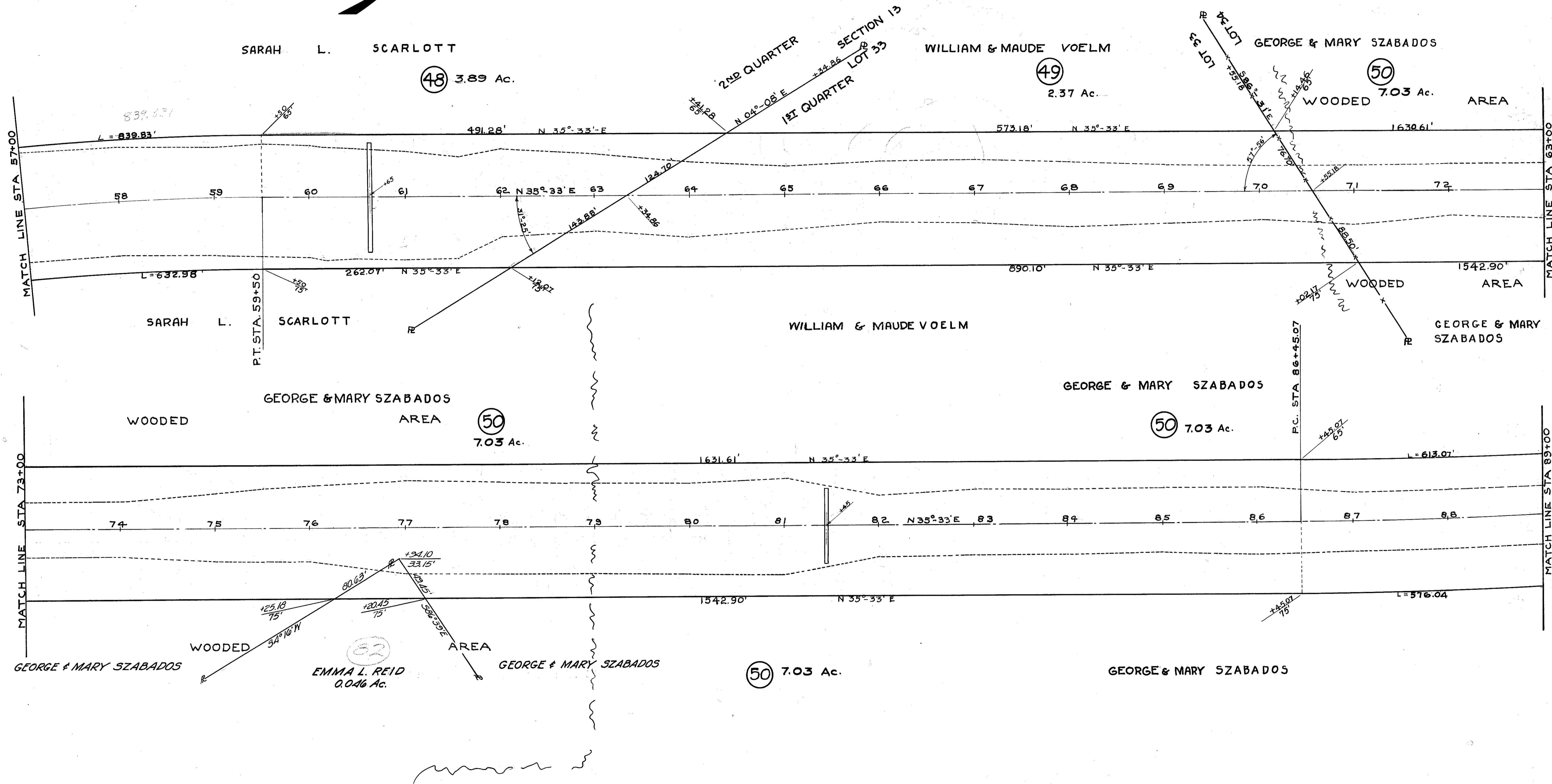

CURVE DATA	
PI. STA.	47+47.24
D	2° 00'
Δ	52° 00' RT.
L.C.	2600'
R	2864.79'
T	1397.24'
E	322.58'

NOV 25 1941

FED. RD. DIST. NO.	STATE	F. A. PROJECT	FISCAL YEAR
10	OHIO	520 E(1)	194

3
11

TUSCARAWAS & STARK CO
S.H. 70 SEC. MINERAL CITY
(PT.) E, F, C₂, E. SPARTA & C, (PT.)

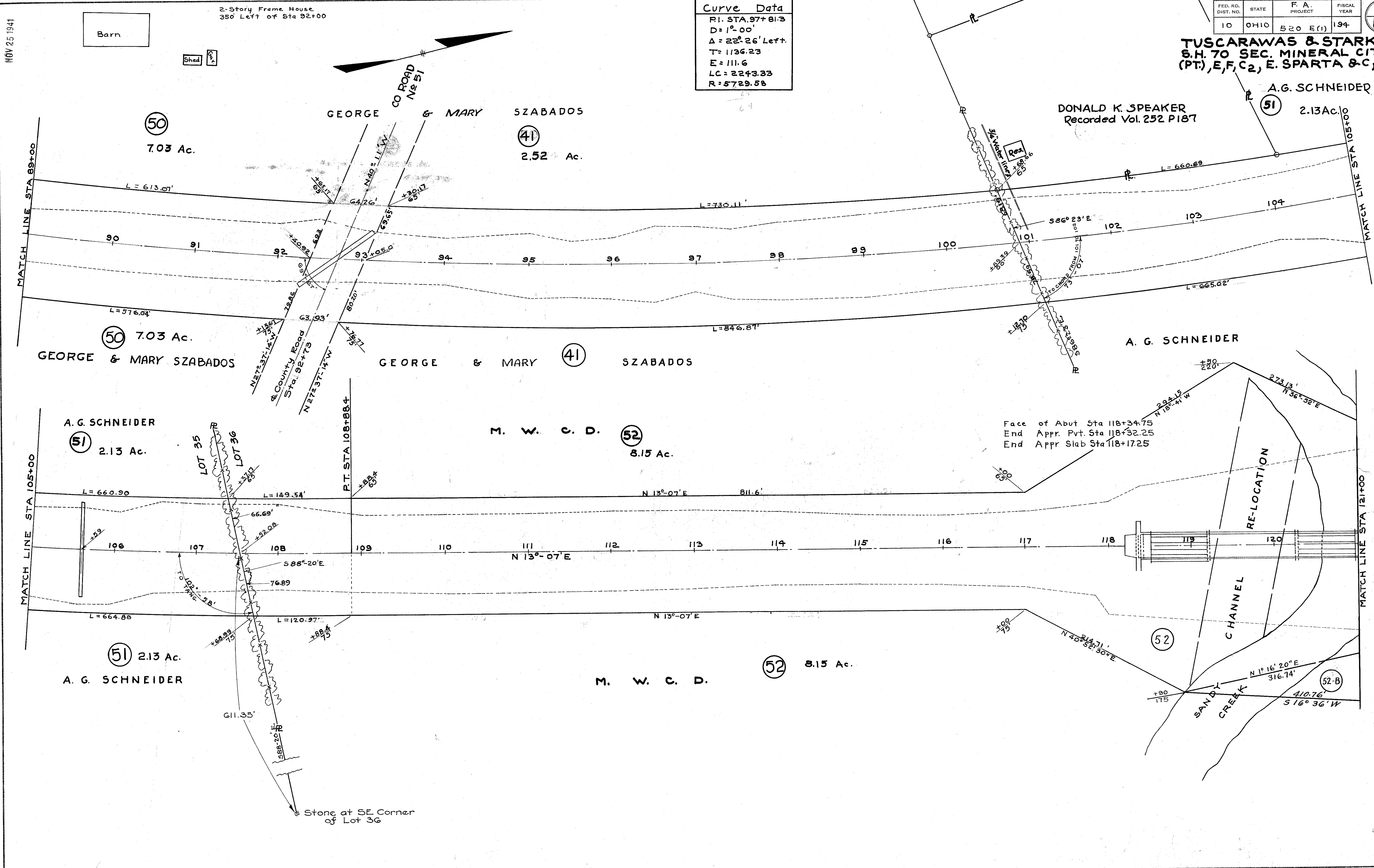


Curve Data	
P.I. STA.	97+81.3
D	1°-00'
Δ	22°-26' Left
T	1136.23
E	111.6
LC	2243.33
R	5729.58

FED. RD. DIST. NO.	STATE	F. A. PROJECT	FISCAL YEAR
10	OHIO	520 E(1)	194

TUSCARAWAS & STARK CO
S.H. 70 SEC. MINERAL CITY
(PT), E, F, C₂, E. SPARTA & C, (PT)

4
11



NOV 25 1941

2-Story Frame House
350' Left of Sta 92+00

Barn

Shed

GEORGE & MARY SZABADOS

DONALD K. SPEAKER
Recorded Vol. 252 P187

A.G. SCHNEIDER

GEORGE & MARY SZABADOS

GEORGE & MARY SZABADOS

A. G. SCHNEIDER

A. G. SCHNEIDER

M. W. C. D.

Face of Abut Sta 118+34.75
End Appr. Pvt. Sta 118+32.25
End Appr Slab Sta 118+17.25

A. G. SCHNEIDER

M. W. C. D.

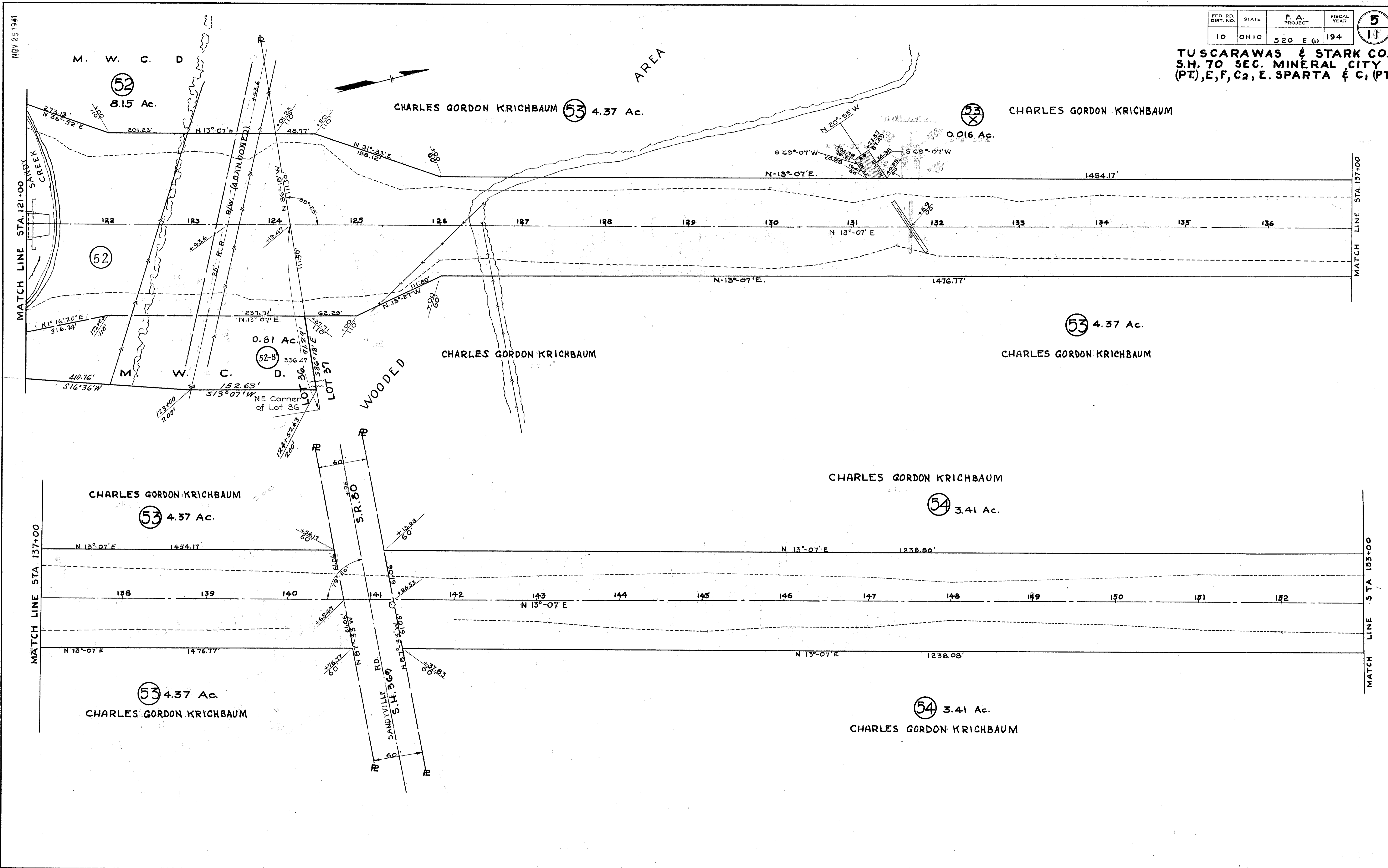
Stone at SE Corner
of Lot 36

NOV 25 1941

FED. RD. DIST. NO.	STATE	F. A. PROJECT	FISCAL YEAR
10	OHIO	520 E Q	194

5
11

TUSCARAWAS & STARK CO.
S.H. 70 SEC. MINERAL CITY
(PT.), E, F, C₂, E. SPARTA & C, (PT.)



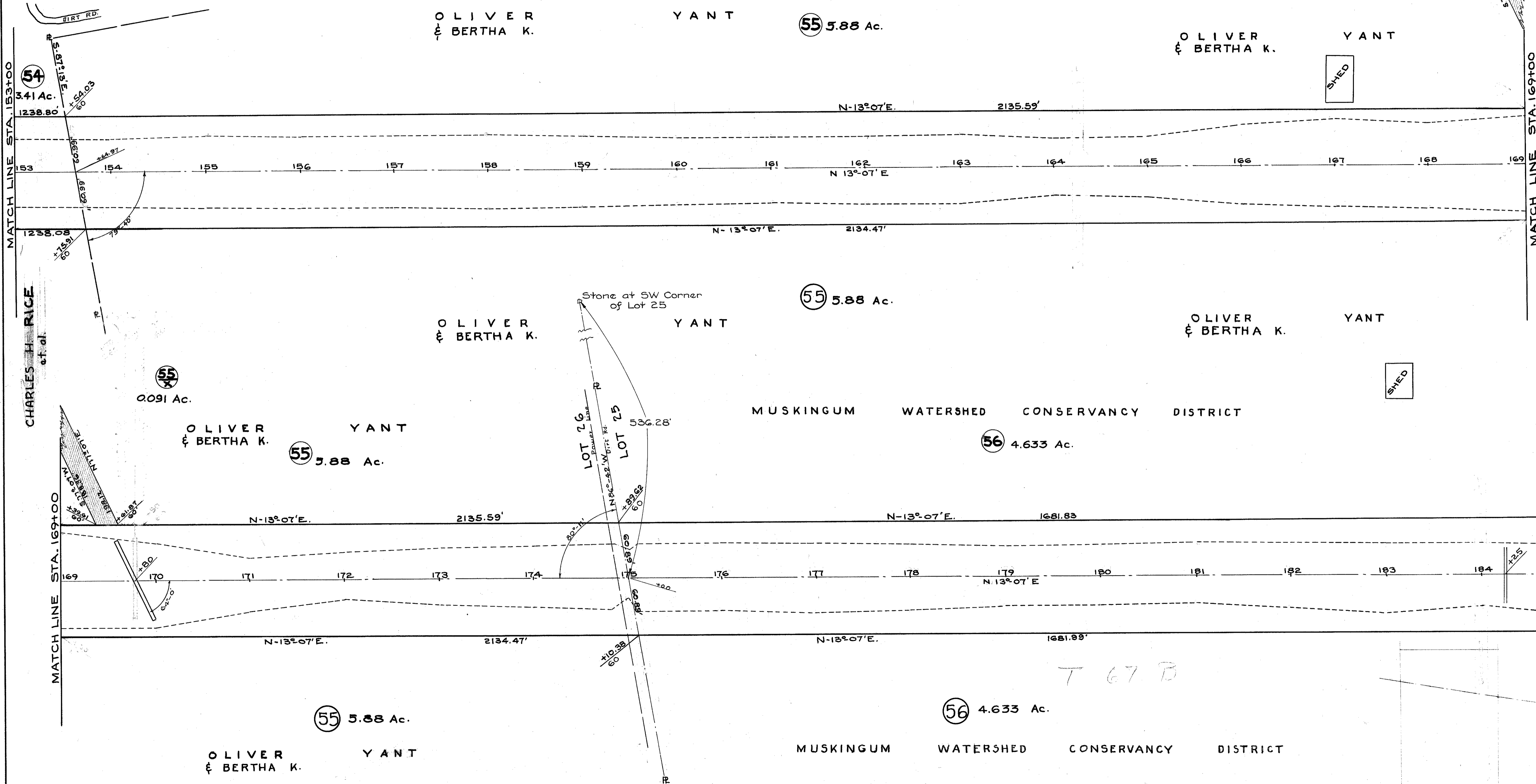
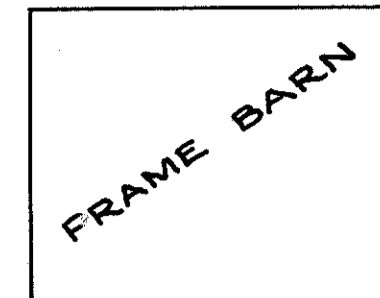
RIGHT OF WAY PLAN STA. 121+00 TO STA. 153+00

NOV 25 1941

FED. RD. DIST. NO.	STATE	F. A. PROJECT	FISCAL YEAR
10	OHIO	520 E (1)	194


6
11

TUSCARAWAS & STARK CO.
S.H. 70 SEC. MINERAL CITY (PT)
E, F, C, E. SPARTA & C, (PT)
2 1/2 STORY BRICK RES.



T 67 B

NOV 25 1941



FED. RD. DIST. NO.	STATE	F. A. PROJECT	FISCAL YEAR
10	OHIO	520 E(U)	194

7
11

TUSCARAWAS & STARK CO.
S.H. TO SEC. MINERAL CITY (PT)
E, F, C₂, E. SPARTA & C₁ (PT)

