CUY-90-14.90

PID 77332/85531

APPENDIX EC-15

ESA Phase I Reports for Corridor – Volume 1 of 2
(Contract Document)

State of Ohio
Department of Transportation
Jolene M. Molitoris, Director

Innerbelt Bridge
Construction Contract Group 1 (CCG1)

Revision Date: December 2005

2 - Addendum No. 2 - New Appendix

FINAL VOLUME 1

ENVIRONMENTAL SITE ASSESSMENT SCREENING AND PHASE I ENVIRONMENTAL SITE ASSESSMENT REPORT

INNERBELT STUDY CLEVELAND, OHIO

Prepared for
The Ohio Department of Transportation
District 12 Office
5500 Transportation Boulevard
Garfield Heights, Ohio 44125

December, 2005

URS

1375 Euclid Avenue
Suite 600
Cleveland, Ohio 44115

TABLE OF CONTENTS

Page

VOLUME 1

EXECUTIVE SUMMARY 1

1.0 INTRODUCTION 4

2.0 GEOLOGIC SETTING 6

3.0 PROJECT AREA HISTORY 7
3.1 Sanborn Fire Insurance Maps 7
3.2 Aerial Photographs 8

4.0 REGULATORY DATA BASE REVIEW 10

5.0 VISUAL INSPECTION 19

6.0 PHASE I ENVIRONMENTAL SITE ASSESSMENTS 21
6.1 Site #2 – Former Bauer Auto 22
6.2 Site #11 – Stripmatic 23
6.3 Site #13 – Former Glove Cleaning/Scranton Averell 23
6.4 Site #14 – Bojacks Meats 25
6.5 Site #15 – Leon Rudnick 25
6.6 Site #16 – Wendell & Caroll Collins/1501 Companies 26
6.7 Site #17 – Terminal Oil 26
6.8 Site #18 – Cleveland Fire Station 27
6.9 Site #19 – Gillota Fuel Products 27
6.10 Site #20 – Earl Lee 28
6.11 Site #21 – White Properties 29
6.12 Site #22 – Nova Properties 30
6.13 Site #23 – NS Railroad Building 30
6.14 Site #24 – James Vincent 30
6.15 Site #27 – Meridian Properties/Independent Towel 31
6.16 Site #57 – Charles Martin 31
6.17 Site #58 – JF Sanson 32
6.18 Site #29 – BP Gas Station 32
6.19 Site #33 – State Industrial Products/Information Systems Building 32
6.20 Site #34 – Former Teledyne Metal Finishing 33
6.21 Site #41 – 1400 East 30th Partners 34
6.22 Site #42 – CB Realty 35
6.23 Site #43 – KNC Building 35
6.24 Site #44 – EJ Investments 35
6.25 Site #45 – Harold Moss, Trustee 36
6.26 Site #46 – Tri Building 37
6.27 Site #47 – GKC Limited 37
6.28 Site #48 – Parkwood Corporation 37
6.29 Site #49 – Julius Sorma 38
6.30 Site #50 – Cleveland Mounted Police 38

TABLE OF CONTENTS

Page

6.31 Site #51 – Temp Craft Plastics 38
6.32 Site #52 – Architectural Real Estate 39
6.33 Site #53 – Cleveland Fire Academy 39

7.0 PHASE I ESA CONCLUSIONS 40

8.0 REFERENCES 42

LIST OF TABLES

Environmental Database Summary 10
Phase I ESA Summary Table 21
Phase II ESA Sites and Rationale 40

LIST OF APPENDICES

Appendix A Figures
Appendix B Environmental Site Screening Checklists
Appendix C Historical Information
Appendix D EDR Report

VOLUME 2

Appendix E Photographs
Appendix F Phase I ESA Site Information
Appendix G Proposed Roadway Configuration Maps

LIST OF ACRONYMS AND ABBREVIATIONS

AST	Aboveground storage tank
BTEX	Benzene, toluene, ethyl benzene and total xylenes
BUSTR	Bureau of Underground Storage Tank Regulations
C-D	Collector-Distributor
CERCLIS	Comprehensive Environmental Response, Compensation and Liability Information System
EDR	Environmental Data Resources, Inc.
ERNS	Emergency Response Notification System
ESA	Environmental Site Assessment
FINDS	Facilities Index System
LQG	Large Quantity Generator
MLTS	Material Licensing Tracking System
msl	Mean sea level
NFA	No Further Action
NRC	Nuclear Regulatory Commission
ODOT	Ohio Department of Transportation
SQG	Small Quantity Generator
SR	State Route
USDA	United States Department of Agriculture
USGS	United States Geological Society
UST	Underground storage tank

EXECUTIVE SUMMARY

URS Corporation was retained by the Ohio Department of Transportation (ODOT) to conduct an Environmental Site Assessment Screening and the associated Phase I Environmental Site Assessments (ESAs) for the Cleveland Innerbelt Study. The Cleveland Innerbelt Study begins at the Interstate 71 (I-71) and Fulton Road interchange and extends north through the merge with Interstate 90 (I-90) across the Central Viaduct Bridge, which spans the Cuyahoga River, through the Central Interchange and terminates at the I-90 curve just east of the I-90 merge with State Route (SR) 2 (the Project Area). In addition, the Cleveland Innerbelt Study includes the portion of Interstate 77 (I-77) that begins at the Central Interchange and extends south to the I-77 and East 30th Street interchange. The Project Area, which is wholly located in the City of Cleveland, Cuyahoga County, spans approximately seven miles.

The Cleveland Innerbelt Study has been undertaken by ODOT for the purpose of developing a strategy for the renewal of the transportation infrastructure in the I-71/I-90 corridor through downtown Cleveland. The pavements and structures comprising the existing Innerbelt through Cleveland are approaching the end of their service life. Further, the capacity of the existing Innerbelt is restricted by a series of interchanges and subsequent bottlenecks, which do not conform to current highway design standards, thereby contributing to traffic congestion, high accident rates, and traffic diversions through central city neighborhoods, which degrades the quality of life for Cleveland residents.

The Environmental Site Assessment Screening and associated Phase I ESAs were conduced in accordance with the ODOT guidance. The Project Area encompasses commercial, industrial, institutional, municipal, and residential properties. As a result of the Screening, the properties listed below were recommended for Phase I ESAs.

Phase I ESA Summary Table

Site Number	Site	Address	Rationale
2	Former Bauer Auto	3553 West 25th Street	LUST
	CENTRAL VIADUCT - NORTH		
11	Stripmatic	1501 Abbey Road	LUST
13	Former Glove Cleaning Service/Scranton Averell	2132-2150 West 15th Street	Historic Operations
14	Bojacks Meats	1425 University/2000 West 14th Street	Property Take
15	Leon Rudnick	1402-1408 Abbey Road	Property Take
16	Wendell & Carroll Collins/1501 Companies	West 15th Street	Property Take
17	Terminal Oil	308 Central Viaduct	UST
18	Cleveland Fire Station	310 Carnegie	Property Take
19	Gillota Fuel Products	206-300 Central Viaduct	Property Take
20	Earl Lee	2394 Canal Road	Property Take
21	White Properties	1996 West 3rd Street	Property Take
22	Nova Properties	West 4th Street	Property Take
23	NS Railroad Building	840 Minkon Lane	Property Take
24	James Vincent	2515 Canal Road	Property Take

Site Number	Site	Address	Rationale
		CENTRAL INTERCHANGE	
27	Meridian Properties/Independent Towel	1802 Central Avenue	RCRA SQG, LUST
57	Charles Martin	3501 Croton	Property Take
58	JF Sanson	3561 Burwell	Property Take
		TRENCH	
29	BP Gas Station	2701 Chester	UST
33	State Industrial Products/Information Systems Building	3100 Hamilton	RCRA SQG, LUST, OH Spills, PCBs
34	Former Teledyne Metal Finishing	1725 East 27th Street	RCRA TSD
41	1400 East 30th Partners	1400 East 30th Street	Property Take
42	CB Realty	2975 Superior	Property Take
43	KNC Building	2635 Payne	Property Take
44	EJ Investments	2630 Payne	Property Take
45	Harold Moss, Trustee	1748 East 27th Street	Property Take
46	Tri Building	2728 Euclid	Property Take
47	GKC Limited	2729 Prospect	Property Take
48	Parkwood Corporation	2829 Euclid	Property Take
49	Julius Sorma	3004 St. Clair	Property Take
		INNERBELT CURVE	
50	Cleveland Mounted Police	1150 East 38th Street	Property Take
51	Temp Craft Plastics	3960 South Marginal	Manufacturing
52	Architectural Real Estate	3000 Lakeside	Property Take
53	Cleveland Fire Academy	3101 Lakeside	Property Take

As a result of the Phase I ESAs, the properties listed below were recommended for Phase II ESAs.

Phase II ESA Summary Table

Site Number	Site	Address	Rationale
2	Former Bauer Auto	3553 West 25th Street	LUST Site.
13	Former Glove Cleaning Service/Scranton Averell	2132-2150 West 15th Street	LUST Site.
14	Bojacks Meats	2000 W. 14th /1425 University	UST Site

Site Number	Site	Address	Rationale
16	Wendell & Carroll Collins/1501 Companies	West 15th Street	Property Take
17	Terminal Oil	308 Central Viaduct	LUST Site.
18	Cleveland Fire Station	310 Carnegie	LUST Site.
19	Gillota Fuel Products	206-300 Central Viaduct	LUST and UST Site.
21	White Properties	1996 West 3rd Street	Historic UST Site.
22	Nova Properties	West 4th Street	Historic UST and OHSPILLS Site.
23	NS Railroad Building	840 Minkon Lane	Active UST Site.
24	James Vincent	2515 Canal Road	Historic Operations
27	Meridian Properties/ Independent Towel	1802 Central Avenue	Historic UST and LUST Site.
29	BP Gas Station	2701 Chester Avenue	Active UST Site.
33	State Industrial Products	3100 Hamilton Avenue	OHSPILLS, LUST and UST Site.
34	Former Teledyne Metal Finishing	1725 East 27th Street	Historic UST and AST Site.
42	CB Realty	2975 Superior Avenue	Historic UST Site.
43	KNC Building	2635 Payne Avenue	Historic UST Site.
45	Harold Moss, Trustee	1748 East 27th Street	Historic UST and Dump Site.
50	Cleveland Mounted Police	1150 East 38th Street	Historic UST Site.
51	Temp Craft Plastics	3960 South Marginal Road	Historic UST Site.
53	Cleveland Fire Academy	3101 Lakeside Avenue	Historic UST and AST Site.

1.0 INTRODUCTION

The Environmental Site Assessment Screening and associated Phase I ESAs were conducted in accordance with the ODOT guidance entitled *Environmental Site Assessment Guidelines*, September 1, 1999. The intent of the Environmental Site Assessment Screening process is to identify all properties within a Project Area and provide sufficient investigation to develop a list of suspect properties, which require a Phase I ESA.

The Innerbelt was constructed in the 1950's and 1960's, thus the bridges and pavements are in need of major reconstruction or rehabilitation. In addition, as the volume of highway traffic has increased in the past fifty-five years, the current design can not facilitate reasonable traffic flow patterns. Pavement and bridge deck replacement/rehabilitation is planned for the Project Area.

The Project Area is very large and encompasses a high-density land use portion of the City of Cleveland including commercial, industrial, institutional, municipal, and residential. For clarity purposes and ease of discussion, the Project Area has been divided into seven Study Areas. The Study Areas are described below and are depicted on **Figure 1** in **Appendix A.**

Study Area 1 -- I-71 - Fulton Road to the I-71/I-90 Interchange: This includes the collector-distributor (C-D) roadways on the north and south sides of I-71. The work proposed for this section includes pavement replacement/rehabilitation of mainline I-71 and relocating the existing C-D roadways between Fulton Road and West 25th Street to the same grade as and adjacent to the mainline I-71. The proposed action would result in a lowered elevation of the C-D roadways and a shift in their alignments towards the existing I-71 centerline. Additional proposed work includes: 1) pavement and bridge deck replacement/rehabilitation of mainlines I-71 and I-90; 2.) the addition of one through travel lane to the outside of northbound I-71 between the Jennings Freeway merge and I-71/I-90 interchange; and, 3.) the addition of one travel lane in each direction to the outside of I-90 between the I-71/I-90 interchange. All proposed work along this section of the Innerbelt would be completed within the existing right-of-way. No land is proposed for acquisition for permanent new right-of-way for this improvement. This study area is depicted on **Figure 1-A.**

Study Area 2 The Central Viaduct: The Central Viaduct Bridge carries traffic on I-90 across the Cuyahoga River Valley. This section of the Innerbelt extends from the I-71/I-90 Interchange north to east of Broadway Avenue on the east side of the valley. The work proposed for this section of roadway includes the installation of a southbound bridge to be sited alongside the existing bridge deck. In addition, replacement/rehabilitation of the existing bridge deck is planned. Extensive property takes and improvements are associated with this alternative. This study area is depicted on **Figure 1-B.**

Study Area 3 The Central Interchange: The Central Interchange is roughly located in a triangular-shaped area of land bounded on the southwest by Broadway/Orange Avenue, on the east by East 30th Street, and on the north by Carnegie Avenue. Three distinct transportation functions occur within the Central Interchange: 1) Interstate to Interstate movement (System Interchange), 2) Interstate to/from local roadway movement (Service Interchange), and 3) Local to local roadway movement. The Central Interchange provides full directional access between I-90 and I-77 and provides the main access to downtown Cleveland via East 9th Street, Ontario Street, Broadway, East 14th Street, East 18th Street, and East 22nd Street in the Central Interchange. CBD traffic can access I-77 southbound via East 14th Street, East 9th Street and Ontario Street via Broadway at the Central Interchange.

Major reconstruction is proposed for the Central Interchange. Improvements would include the separation of System and Service movements by redirecting all access to downtown Cleveland on I-

77 to Orange and Woodland Boulevards. Interstate-to-Interstate access will be consolidated by redirecting the traffic movement from I-77 northbound to I-90 westbound and the traffic movement from I-90 eastbound to I-77 southbound to the I-490/I-77 interchange. Also, access to downtown Cleveland from I-90 would be consolidated to exit ramps located at Ontario Street, East 9th Street, and East 18th Street. All loop exit ramps would be reconstructed to meet the 45 mph design speed criterion.

I-77 ends at the Central Interchange and this section of the Innerbelt provides access to downtown traffic at several exit points. The work proposed would include eliminating the existing exit/entrance ramps to downtown and replace them with a continuous flow interchange at I-77/East 30th Street. Access to downtown would be through a boulevard system via Orange/Woodland Boulevards. Proposed improvements for this section of the Innerbelt are extensive and include several property takes. This study area is depicted on **Figure 1-C**.

Study Area 4 The Innerbelt Trench: The Innerbelt Trench is the section of I-90 that runs north from the Central Interchange to the I-90/SR 2 merge. This section of the Innerbelt is referred to as the trench section because it is located at a lower grade than the surrounding streets and intersecting roadways are connected by overpass bridges. There is access to/from the northern Innerbelt at six locations in the trench section. Proposed improvements for this section of the Innerbelt include eliminating all existing entrance/exit ramps to the Innerbelt and replacing them with ramp connections at Chester Avenue and Superior Avenue. A frontage road system, which will parallel the existing Innerbelt, would be constructed to provide access to intersecting roadways and downtown Cleveland. The improvements will require multiple property takes along the eastern span. This study area is depicted on **Figure 1-D**.

Study Area 5 The Innerbelt Curve: This section of the Innerbelt is the I-90/SR 2 interchange, which is referred to locally as the Innerbelt Curve, where northbound I-90 turns sharply to the east. There are numerous design exceptions at this interchange. The ramp that carries traffic from SR 2 eastbound to I-90 westbound has a very tight curve with small radius resulting in a ramp speed of 20 mph. This ramp is a directional ramp with high speeds at the entrance and high speeds at the exit. The radius is too small for this type of ramp and should be a minimum of 674 feet, as opposed to the existing 478 feet. The mainline of I-90 eastbound at the Innerbelt Curve also has a very tight curve radius of 478 feet; the curve should have a minimum radius of 1,042 feet. The curve has a posted advisory speed limit of 35 mph while the minimum design speed for an Interstate highway is 55 mph. Proposed improvements to this interchange includes flattening the mainline I-90 through the Innerbelt Curve, adding an additional lane to I-90 westbound through the interchange, and flattening out other curved ramps through the interchange. A permanent new right-of-way, including a property take, is proposed for acquisition to improve this section of the Innerbelt. This study area is depicted on **Figure 1-E**.

Environmental Site Screening Checklists were completed for the non-residential properties located within the Project Area. These Checklists are included in **Appendix B**. The Environmental Site Assessment Screening included a review of historic maps and aerial photographs, a regulatory database review, and a visual inspection of the Project Area.

2.0 GEOLOGIC SETTING

The Project Area is located in the Erie Lake Plain Physiographic Region of the Interior Low Plateau Physiographic Province in Ohio (Brockman). The Erie Lake Plain is characterized by ground surface that slopes gently toward Lake Erie and is dissected by re-entrant valleys, such as the Cuyahoga River Valley, draining northward to Lake Erie.

Elevations in the project area vary from approximately 680 feet above mean sea level (msl) for the majority of the Corridor to approximately 560 feet above msl in the Industrial Valley (USGS).

According to the Soil Survey of Cuyahoga County (USDA), the project area is classified as Urban Land. The Urban Land designation indicates that 80 percent of the surface is covered by manmade materials (e.g., buildings, concrete, and asphalt). The Erie Lake Plain in this portion of Cleveland is underlain by subsurface soils consisting primarily of Pleistocene to recent-aged sand and gravel. Surficial materials beneath the Property and vicinity likely consist of "made land" (e.g., fill material). The unconsolidated sediments are underlain by the Devonian-aged Ohio Shale Formation.

Potable water for the area surrounding the Property is obtained from Lake Erie and distributed by the City of Cleveland. Based on the availability of municipally supplied potable water, groundwater resources in the area are not likely to be developed for future potable use.

The Cleveland Innerbelt Study is located in a highly urbanized area. Land usage ranges from high density residential to predominantly industrial and commercial.

3.0 PROJECT AREA HISTORY

3.1 SANBORN FIRE INSURANCE MAPS

URS reviewed Sanborn Fire Insurance Maps at the Cleveland Public Library. Sanborn Maps of the Project Area, ranging from 1952 through 1972, were reviewed. Copies of the Sanborn Maps are included in **Appendix C**.

Study Area 1 – The 1966 Sanborn Map was reviewed for this Study Area, which appears primarily to be residential properties. A filling station and a radiator repair shop are depicted on the triangular piece of land where Scranton Road and West 25th Street diverge (**Former Bauer Auto**).

Study Area 2 – The 1952 and 1971 Sanborn Maps were reviewed for this Study Area, which appears primarily to be residential properties at the southern end. A steel cutting factory and the former Reeve Cleaning Company are depicted along the west side of West 15th Street (**Stripmatic, Former Glove Cleaning Service/Scranton Averell**). Commercial and industrial properties are located southwest of the Project Area, along Scranton Road.

Multiple industrial properties including a woodworking factory, a clothes hanger manufacturer, a refinishing company, and a chemical company are located in the Cuyahoga River Valley. In addition, railroad tracks, rail yards and freight service buildings are common features of this industrial area.

Study Area 3 – The 1952 and 1969 Sanborn Maps were reviewed for the Study Area, which is comprised primarily of commercial properties. Numerous freight stations were located along the south side of Orange Avenue, east of Broadway, which likely were associated with the New York Central Rail Road Freight Depot located in this area. Large grocery warehouses are located at the east end of this Area, near East 30th Street (**Charles Martin, JF Sanson**). The Independent Towel Company is located along Central Avenue; the map indicates cutting, sewing and laundry activities are conducted (**Meridian Properties/Independent Towel**). Small retail structures, apartment buildings and warehouse buildings are located east and north of the Central Interchange.

Study Area 4 – The 1952, 1969 and 1972 Sanborn Maps were reviewed for the Study Area, which is comprised of commercial properties. Along the west side of the Innerbelt, from Carnegie Avenue to Chester Avenue, were several office buildings and numerous surface parking lots. Many parcels were owned by Cleveland State University and operated for educational use. Land use was predominantly residential along both sides of East 26th Street north of Superior Avenue, with commercial properties located on the south side of St. Clair Avenue. North of St. Clair Avenue to the Pennsylvania Railroad was primarily commercial.

Along the east side of the Innerbelt, the land use was commercial and industrial. A metal finishing and plating company was located along the east side of 27th Street (**Former Teledyne Metal Finishing**). There is a tire sales and service center at the northwest corner of Payne and East 27th Street (**KNC Building Company**). The west side of East 27th Street is depicted as residential. North of Superior Avenue through to St. Clair Avenue, land use was a mix of residential and commercial.

Study Area 5 – The 1952 and 1972 Sanborn Maps were reviewed for this Study Area. A chemical and cleaning supplies warehouse is identified along Hamilton Avenue (**State Industrial Products**). This property was identified as a machine shop, roofing material warehouse, glass

window manufacturer, and a motor freight station on the 1952 Map. The area north of Lakeside Avenue, between East 26th and East 36th Streets formerly was the Laughlin Steel Corporation Lakeside Plant, according to the 1952 Map.

3.2 AERIAL PHOTOGRAPHS

Historical aerial photographs of the Project Area dated 1951, 1959, 1979, and 1988 were obtained from the Cuyahoga County Soil and Water Conservation District. Aerial photographs dated 2001 were taken by ODOT for the Cleveland Innerbelt Study. Copies of the aerial photographs are included in **Appendix C**.

Study Area 1 – In the 1951 photograph, the land from Fulton Road to the Cuyahoga River Valley appears to have been primarily residential. Riverside Cemetery is apparent, with Metro Hospital to the west and LTV Steel to the east.

In the 1959 photograph, the Innerbelt appears to be under construction. Other than the highway construction, this section appears to be relatively unchanged from the 1951 photograph.

In the 1979 photograph, Metro Hospital has expanded over land that was previously residential.

This section appears to be relatively unchanged from the 1979 photograph.

In the 2001 photograph, it appears Metro Health Hospital has expanded along the west side of I-71, north of West 25th Street.

Study Area 2 – In the 1951 photograph, there appears to be an area of soil disturbance or filling activity behind a large building on West 14th Street just south of Holmden Avenue.

In the 1959 photograph, the area of soil disturbance and/or filling on West 14th Street, south of Holmden Avenue appears to be larger. The Central Viaduct Bridge is constructed with connecting ramps on the south side of the bridge at Abbey Road.

In the 1979 photograph, the area of soil disturbance on West 14th Street, south of Holmden Avenue appears to be mostly grown over with vegetation.

In the 1988 and 2001 photographs, this section appears to be relatively unchanged from the 1979 photograph.

Study Area 3 -- In the 1951 photograph, there appears to be many residential and larger commercial structures between the current locations of Orange/Woodland Avenues. There also appears to be a railroad yard and the associated rail facilities south of Broadway Road. North of Woodland Avenue, the land that will become the Innerbelt appears to be warehouse/storage structures, commercial buildings and some isolated residential structures.

In the 1959 photograph, the Central Viaduct Bridge is constructed with connecting ramps on the north side of the bridge at Broadway Road, Ontario Avenue and East 9th Street. Many of the warehouse structures south of Carnegie and East 9th Street have been removed to make way for the Central Interchange. East of East 9th Street, there appears to be parking lots, vacant land, and residential and commercial structures. I-77 has not been constructed.

In the 1979 photograph, there is commercial construction on land that was previously residential, east of the Central Interchange. There is construction on the south side of I-77, for the Cleveland Post Office.

In the 1988 photograph, the Cleveland State Convocation Center is under construction, taking the place of former commercial structures.

In the 2001 photograph, the land south of Broadway, which was formerly associated with the railroad, is vacant. Jacobs Field and Gund Arena have been constructed on the north side of Carnegie Avenue.

Study Area 4 – In the 1951 photograph, there appears to be primarily commercial land use, with limited residential use.

In the 1959 photograph, the Innerbelt trench is under construction from the Central Interchange to the I-90/SR 2 interchange.

In the 1979 photograph, this section appears to be relatively unchanged from the 1959 photograph.

In the 1988 and 2001 photographs, this section appears to be relatively unchanged from the 1979 photograph.

Study Area 5 – In the 1951 photograph, there appears to be primarily commercial land use.

In the 1959 photograph, State Route 2 and the Curve have been constructed.

In the 1979 photograph, this section appears to be relatively unchanged from the 1959 photograph.

In the 1988 and 2001 photographs, this section appears to be relatively unchanged from the 1979 photograph.

4.0 REGULATORY DATA BASE REVIEW

URS reviewed information gathered from multiple environmental databases compiled by Environmental Data Resources, Inc. (EDR) in order to evaluate, to the extent possible, whether activities on or near the Project Area have the potential to create adverse environmental impacts for the planned alternatives. EDR reviews databases compiled by federal, state, and local government agencies. A copy of the EDR Report is provided in **Appendix D**.

It should be noted that this information is reported as URS received it from EDR, which in turn reports information as it is provided in various government databases. It is not possible for either URS or EDR to verify the accuracy or completeness of information contained in these databases. However, the use of and reliance on this information is a generally accepted practice in the conduct of environmental due diligence.

The EDR review was completed to identify environmental concerns within one-quarter mile of the project study area. The following table presents the environmental databases reviewed as part of the EDR screening, the search distance and the number of sites identified as being located within the study area.

Environmental Database Summary		
Type of Database	**Description of Database/Effective Date**	**Number of Sites Identified**
NPL	The National Priorities List identifies uncontrolled or abandoned hazardous waste sites. To appear on the NPL, sites must have met or surpassed a predetermined hazard ranking system score, been chosen as a state's top priority site, pose a significant health or environmental threat, or be a site where the EPA has determined that remedial action is more cost-effective than removal action.	0
CORRACTS	Listing of RCRA facilities that are undergoing corrective action. Corrective actions may be required beyond the facility's boundary and can be required regardless of when the release occurred, even if it predates RCRA.	0
CERCLIS	The Comprehensive Environmental Response, Compensation, and Liability Information System (CERCLIS) database identifies hazardous waste sites that require investigation and possible remedial action to mitigate potential negative impacts on human health or the environment.	1
CERCLIS-NFRAP	CERCLIS sites designated "No Further Remedial Action Planned". NFRAP sites may be sites where, following an initial investigation, no contamination was found, contamination was removed quickly without the need for the site to be placed on the NPL, or the contamination was not serious enough to require Federal Superfund action or NPL consideration.	1

Environmental Database Summary		
Type of Database	**Description of Database/Effective Date**	**Number of Sites Identified**
RCRA TSDs	Resource Conservation & Recovery Act treatment, storage or disposal facilities	1
RCRA Generators	RCRA hazardous waste generator notifiers list; both Large and Small Quantity Generators are included	30
ERNS and state spills list	EPA's Emergency Response Notification System (ERNS) list contains reported spill records of oil and hazardous substances	7
SWLF	State inventory of solid waste disposal and landfill sites	0
LUST	List of information pertaining to all reported leaking underground storage tanks	45
UST	State-registered underground storage tank sites	11
MLTS	Material Licensing Tracking System is maintained by the Nuclear Regulatory Commission (NRC) and contains a list of sites, which possess or use radioactive materials and are subject to NRC licensing requirements.	2

Study Area 1

Former Bauer Auto, 3553 West 25th Street, is listed as a LUST facility. A Site Assessment has been completed for the property, which is currently owned by Metro Health. The site is located at the divergence of Scranton Road and West 25th Street, which is approximately 200 feet north of the right-of-way. No right-of-way is proposed for acquisition along this section of the Innerbelt. However, soil excavation is planned for the reconstruction and relocation of the existing C-D roadway. Any release from the site could have potentially migrated downgradient towards the Innerbelt and the associated C-D roadway. As there is the potential for environmental risk, additional investigation in the form of a Phase I ESA is warranted.

EDR Site 140 is a reported surface spill of transformer oil at 4323 Leading Avenue. The spill was the result of a leaking transformer at the rear of the property. The leaking transformer site is located approximately 500 feet west of the Innerbelt. No right-of-way is proposed to be acquired. Given the small quantity of the surface spill, occurrence over 11 years ago and proximity of the site to the Innerbelt, it is unlikely that any product remains at the site, which would pose a potential hazard for this project.

EDR Site 142 is a reported surface spill of Jet A fuel, near 3500 Riverside Avenue. The spill was the result of a damaged fuel tank, which was reported in May of 1993. The spill site is located approximately 200 feet south of the Innerbelt. No right-of-way is proposed to be acquired. Given the small quantity of the surface spill, occurrence over ten years ago and proximity of the site to the

Innerbelt, it is unlikely that any product remains at the site, which would pose a potential hazard for this project.

The Former Truck Garage, located at 4352 Archwood Avenue, is an active LUST site with an initial corrective action report having been completed. No additional work has been done at the site in the last ten years, which is currently vacant. The site is located on the west side of Fulton Road, outside the Project Area. Given the current status of the site and proximity of the site to the Innerbelt, it is unlikely this site would pose a potential hazard to this project.

Study Area 2

The Cleveland Cold Storage Building, 2000 West 14th Street, is on the Facilities Index System (FINDS). FINDS contains facility information and "pointers" to other regulatory databases. No further information was available from the EDR Report. This site is a complete property take. As there is the potential for environmental risk, additional investigation in the form of a Phase I ESA is warranted.

Scranton Averell, Inc., 2140 West 15th Street, has two LUST incidents reported. The first incident pertains to the closure of six regulated USTs. A No Further Action (NFA) letter was issued by the Bureau of Underground Storage Tank Regulations (BUSTR) for this incident. The second incident also pertains to the closure of regulated USTs. The incident is considered active by the BUSTR, as no closure report has been received. The site is located along the west side of the Innerbelt within 100 feet of the planned Central Viaduct Bridge construction. As there is the potential for environmental risk, additional investigation in the form of a Phase I ESA is warranted.

Grace Hospital located at 2307 West 14th Street, is in the Material Licensing Tracking System (MLTS), which is maintained by the Nuclear Regulatory Commission (NRC). The license was effective from 1986 through 1991 and there is no current reported use, storage, or disposal of radioactive material. This site does not warrant additional investigation.

A vacant lot at 2644 West 14th Street is on the LUST list. The USTs reportedly have been removed and a NFA letter has been issued. No further investigation is warranted for this site.

Lincoln Intermediate School located at 1701 Castle Road, is listed as a RCRIS-Small Quantity Generator (SQG). There are no reported violations for this site. The school is located approximately 400 feet east of the Innerbelt. No additional investigation is warranted for this site.

Three gasoline stations located at the corner of West 14th Street and Clark Avenue were identified as UST sites. The stations are located approximately 300 feet east of the Innerbelt and are not proposed property takes. There have been no reports of a release at any of the three gasoline filling stations; BP Oil, Gas City and Clark. Based on the available information and the planned construction, there does not appear to be an elevated potential for environmental risk from the filling stations, therefore, no additional investigation is warranted.

The City of Cleveland Fire Department, 310 Carnegie Avenue, is listed as a LUST facility. Regulated USTs reportedly were removed from the site in May 2003. An NFA letter was issued by BUSTR for the closure. This site is a complete property take. As there is the potential for environmental risk, additional investigation in the form of a Phase I ESA is warranted.

The Norfolk & Western Railway, 308 Central Viaduct, is listed as a LUST facility. Regulated USTs reportedly were removed from the site in December 1993. An NFA letter was issued by

BUSTR. This site is a complete property take. As there is the potential for environmental risk, additional investigation in the form of a Phase I ESA is warranted.

Terminal Oil Company, 300 Central Viaduct, is listed as a LUST, RCRIS-SQG, and UST facility. Regulated USTs reportedly were removed from the site in 1992. An NFA letter was issued by BUSTR for the closure. USTs were installed on the site in 1992 and reported to be currently active. There are no reported RCRA violations associated with the SQG status. This site is a complete property take. As there is the potential for environmental risk, additional investigation in the form of a Phase I ESA is warranted.

Design Union, 1902 West Third Street, is listed as a LUST facility. The incident reportedly is associated with the closure of regulated USTs. A NFA letter was issued by BUSTR concerning the release. This site is a complete property take. As there is the potential for environmental risk, additional investigation in the form of a Phase I ESA is warranted.

Kenmore Asphalt Products Inc., address not provided, is listed on the OHSPILLS database. The listing reportedly is because the facility spread used motor oil for dust control in their driveway. The date of the reported release is October 1998. The driveway currently is asphalt-paved. This site is a complete property take. As there is the potential for environmental risk, additional investigation in the form of a Phase I ESA is warranted.

Erie Industrial Services, 1986 West Third Street, is listed as a RCRA-SQG. There reportedly are no violations associated with this listing. This site is a complete property take. As there is the potential for environmental risk, additional investigation in the form of a Phase I ESA is warranted.

Interstate Agency Building, 1978 West Third Street, is listed on the LUST database. The listing is associated with the removal of regulated USTs. A NFA letter was issued for the facility. This site is a complete property take. As there is the potential for environmental risk, additional investigation in the form of a Phase I ESA is warranted.

Study Area 3

A former Marathon gasoline station, located at 1851 Carnegie Avenue, is listed as a LUST facility and RCRA-SQG. The USTs reportedly have been removed, although the site is listed as active. A site assessment has been completed for the facility. There are no RCRA violations found for the site. While the site is located near the Central Interchange, no new right-of-way is planned for this section. It is unlikely this site poses an environmental risk to the planned project.

The former Mr. Magic Car Wash, located at 1911 Carnegie Avenue, is listed as a LUST facility. The USTs reportedly have been removed, although the site is listed as active. Corrective actions reportedly are being conducted at the facility. While the site is located near the Central Interchange, no new right-of-way is planned for this section. It is unlikely this site poses an environmental risk to the planned project.

Dindia & Associates, 2245 East 14th Street, is on the unregulated LUST list. In addition, this site encompasses two other EDR listings. 1) A vacant building, 2215 East 14th Street, is listed on the LUST database. The regulated USTs were removed and the facility is listed as inactive. A NFA letter was issued in December 2002. 2) Dorn Color Inc., 2215 E 14th Street, is listed as a RCRA-SQG. There have been six violations reported: one for air emission and the remaining five for pre-transportation requirements. This site is located approximately 400 feet north of the Central Interchange. Though there are multiple database listings for this facility, it is located a substantial

distance north of any planned construction and no right-of-way is proposed, therefore, it is unlikely this site poses an environmental risk to the planned project.

BP Oil Company filling station, 1335 Carnegie Avenue, is listed as a LUST facility as well as a RCRA-SQG. The USTs reportedly were removed from the site and it is currently listed as inactive. A NFA letter was issued by BUSTR. There were no RCRA violations found for the facility. This property is not a proposed property take. As this facility apparently is no longer in operation and there do not appear to be any outstanding regulatory violations, it is unlikely this site poses an environmental risk to the planned project.

Thrifty Car Rental, 1802 Central Avenue, is listed on several regulatory databases under different companies. Thrifty Car Rental is listed as a RCRA-SQG with no violations. The former Independent Towel is listed as a LUST facility. The USTs reportedly have been removed; however, the status is listed as active. BUSTR has sent a noncompliance letter to the owner, with no response. Union Industries Division is on the FINDS list. It appears that this facility has had past releases of unknown constituents to the air. This site is a complete property take. As there is the potential for environmental risk, additional investigation in the form of a Phase I ESA is warranted.

BP Oil Company gasoline station, 900 Carnegie Avenue, is listed on the LUST, UST and RCRA-SQG databases. USTS reportedly were removed in 1984 and a NFA letter has been issued by BUSTR. Three USTs subsequently were installed in 1984, which are currently in use. This property is not a proposed property take. There have been no RCRA violations found for the facility and no additional investigation is recommended.

St. Vincent Charity Hospital, which encompasses several addresses, is listed on the LUST, UST, MLTS, and RCRA-SQG databases. USTs were removed in November 1997 and a NFA letter was issued by BUSTR. Two USTs subsequently were installed and are currently in use. There are no violations of storage, redistribution, or disposal of radioactive materials under MLTS. There are no reported RCRA violations. The medical complex is located between 300 to 1,000 feet east of the Project Area. This property is not a proposed property take. The hospital does not appear to pose a potential environmental hazard therefore; no additional investigation is warranted at this time.

United States Postal Service, 1801 Broadway Avenue, is listed on the OHSPILLS, UST, LUST, and RCRA-SQG databases. A spill of petroleum product was reported in November 1993. The spill, which was reportedly as 'small in quantity', was released into a storm sewer. USTs reportedly were removed in 1998. A NFA letter was issued by BUSTR. Three USTs subsequently were installed and currently are in use. One RCRA violation, for oversight, for was reported in August 1987. The violation was brought into compliance in 1988. The facility is located approximately ¼ mile south of the Innerbelt and no right-of-way is proposed for acquisition. The site does not appear to pose a potential environmental hazard therefore; no additional investigation is warranted at this time.

Americo Inc., 3500 Woodland Avenue, is on the LUST list. USTs reportedly have been removed and the facility is listed as inactive. BUSTR has issued a NFA letter concerning the site. This property is not a proposed property take. The site does not appear to pose a potential environmental hazard therefore; no additional investigation is warranted at this time.

Northern Ohio Food Terminal, 3800 Orange Avenue, is on the LUST list. USTs reportedly were removed and the site is listed as inactive. BUSTR has issued a NFA letter concerning the facility. This property is not a proposed property take. The site does not appear to pose a potential environmental hazard therefore; no additional investigation is warranted at this time.

Cleveland Express Trucking Company Inc., 3091 Broadway Avenue, is on the LUST and RCRA-SQG databases. USTs reportedly were removed in March 1999. A NFA letter has been issued by BUSTR. No RCRA violations were reported for the facility. This property is not a proposed property take. The site does not appear to pose a potential environmental hazard to the project and no additional investigation is warranted at this time.

Sanson Company, 3706 Croton Avenue, is listed on the LUST database. USTs reportedly were removed and the site is currently inactive. A NFA letter was issued by BUSTR. This property is not a proposed property take. The site does not appear to pose a potential environmental hazard to the project and no additional investigation is warranted at this time.

Gateway Cold Storage, 3725 Croton Avenue, is on the OHSPILLS database. The site reportedly had a release of ammonia gas in July 1998. There was no response to the release by OEPA. This property is not a proposed property take. The site does not appear to pose a potential environmental hazard therefore; no additional investigation is warranted at this time.

Study Area 4

Mill Supply Company, 3241 Superior Avenue, is on the LUST list. Regulated USTs reportedly were removed in August 1997. A NFA letter has been issued by BUSTR. The site is not recommended for additional investigation.

Harp Realty Company, 3437 Superior Avenue, is on the LUST list. Regulated USTs reportedly were removed in August 1997. A NFA letter has been issued by BUSTR. The site is not recommended for additional investigation.

Arth Brass & Aluminum Castings Incorporated, 1378 East 33rd Street, is listed on the FINDS database. The site was not found on any other regulatory database and there is no additional information available that would indicate an environmental concern. The site is not recommended for additional investigation.

Asia Foods Inc., 3126 St. Clair Avenue, is on the LUST list. Regulated USTs reportedly were removed in August 1997. A NFA letter has been issued by BUSTR. The site is not recommended for additional investigation.

Cleveland Recapping Inc., 3128 St. Clair Avenue, is listed on the FINDS database. The site was not found on any other regulatory database and there is no additional information available that would indicate an environmental concern. The site is not recommended for additional investigation.

Economy Plating, 1394 East 34th Street, is listed on the CERCLIS, RCRA-SQG and DERR databases. The site was referred to removal from the CERCLIS-NFRAP, as the site is no longer on the NPL. There have been 18 RCRA violations reported for the site. This site is located approximately 500 feet of the planned right-of-way acquisitions for the Project Area and is not considered to pose an environmental hazard. The site is not recommended for additional investigation.

Control Exterminating Company, 3202 St. Clair Avenue, is listed as a RCRA-SQG. There are no reported RCRA violations. The site is not recommended for additional investigation.

R & D Auto, 3312 St. Clair Avenue, is listed as a RCRA-SQG. There are no reported RCRA violations. The site is not recommended for additional investigation.

Commercial Electric Product Corporation, 2701 St. Clair Avenue, is listed as RCRA-SQG. There are no reported RCRA violations. The site is not recommended for additional investigation.

Greyhound Lines Inc., 2600 Hamilton Avenue, is listed on the LUST and RCRA-SQG databases. A release from a registered UST was reported in January 1986. An NFA letter was issued by BUSTR for the incident. There are no reported RCRA violations for the facility. No additional investigation is warranted for the facility.

Yuasa Exide Inc., 2635 Hamilton Avenue, is listed as RCRA-SQG. There are no reported RCRA violations. The site is not recommended for additional investigation.

Triton Transport Services, Inc., 2701 Lakeside Avenue, is on the LUST list. A suspected release was reported in May 1992. An initial corrective action is still pending and the incident is listed as active. The site is not recommended for additional investigation.

A vacant parcel, 1400 East 30th Street, is on the FINDS list. The site was not listed on any other regulatory database and there is no additional information available. This parcel is complete property take therefore, it is recommended for additional investigation.

Gestner Corporation, 3020 Superior Avenue, is listed as a RCRA-SQG. No RCRA violations were reported and no further investigation is recommended.

Mueller Electric Company, 1583 East 31st Street, is listed as a RCRA-SQG. No RCRA violations were reported and no further investigation is recommended.

BP Oil, 2701 Chester Avenue, is listed on the UST and RCRA-SQG databases. Three USTs were installed in 1985 and are currently in use. No RCRA violations were reported. New right-of-way is proposed for acquisition along this section of the Innerbelt and additional investigation is recommended for the site.

Unknown, 2811 Chester Avenue, is listed on the LUST database. USTs reportedly were removed, which is currently listed as inactive. A NFA letter was issued by BUSTR. No additional investigation is recommended for the site.

ColorMatrix Corporation, 3005 Chester Avenue, is listed as a RCRA-SQG. There are no reported RCRA violations and no further investigation is recommended.

Chrome Industries Inc., 3041 Perkins Avenue, is listed as a RCRA-LQG. There are no reported RCRA violations and no further investigation is recommended.

Phillips, Day & Maddock, Inc., 1800 East 30th Street, is listed on the OHSPILLS, LUST, and RCRA-SQG databases. An oil spill of unknown quantity was reported in July 2002, which discharged to the storm sewers. No other information is available regarding the spill. An unregistered leaking UST was identified in 1991. No other information is available concerning the presence or removal of the UST. No RCRA violations were reported for the site. This site is located approximately 300 feet from the planned right-of-way acquisition for the Project Area therefore, no further investigation is recommended.

Procleve Investments Ltd., 1781 East 30th Street, is on the LUST list. USTs reportedly have been removed and the site is listed as inactive. A NFA letter has been issued by BUSTR. No additional investigation is recommended for the site.

Former GR Klein News Company, 1771 East 30th Street, is on the LUST and RCRA-SQG databases. Regulated USTs reportedly were removed and the site is currently listed as inactive. A NFA letter has been issued by BUSTR. There are no reported RCRA violations for the site. No additional investigation is recommended for the site.

1748 East 27th Street is listed as an abandonment/dump site for drums. The drums were reported as small in size, approximately 5-gallons; however, the quantity of drums was not provided. No other information was available regarding the drums. This site is a complete property take. Further investigation is recommended.

Teledyne Metal Finishing Company, 1725 East 27th Street, is listed as a RCRA-TSD and RCRA-SQG. Three violations have been reported. This site is a complete property take therefore, further investigation is recommended.

Kraber Industries, 1711 East 27th Street, is on the LUST list. Regulated USTs reportedly were removed and the site is listed as inactive. A NFA letter was issued by BUSTR. No additional investigation is recommended for the facility.

Asia Plaza, 2727 Payne Avenue, is on the LUST list. Regulated USTs reportedly were removed and the site is listed as inactive. A NFA letter was issued for the site by BUSTR. No additional investigation is recommended for the facility.

George R. Klein News Company, 2950 Payne Avenue, is listed on the LUST database. A suspected release from a regulated UST was reported. A NFA letter was issued by BUSTR. No additional investigation is recommended for the facility.

Health Careers Center, 1740 E 32nd Street, is listed as a RCRA-SQG. There are no reported RCRA violations. No additional investigation is warranted for the site.

Study Area 5

Tempcraft Incorporated, 3960 South Marginal Road, is listed as a RCRA-SQG. There are no RCRA violations reported for the site. No additional investigation is recommended for the site.

Aviation High School, 4101 North Marginal Road, is listed a LUST and RCRA-SQG facility. A UST was suspected of leaking in September 1991. A NFA letter was issued for the incident. There are no RCRA violations reported for the site. No additional investigation is recommended for the site.

Cleveland Maintenance Garage, 40th Street and South Marginal Road, is listed on the LUST database. A UST at the site was suspected of leaking. A NFA letter was issued for the incident. No additional investigation is recommended for the site.

City of Cleveland, 4150 South Marginal Road, is listed on the UST database. Two USTs reportedly are currently in use, which were installed in October 1988. This site is not listed on the LUST database. No additional investigation is recommended for this site.

State Manufacturing Company, 3100 Hamilton Avenue, is listed on the SSTS, which is Section 7 of the Federal Insecticide, Fungicide and Rodenticide Act. SSTS requires registered pesticide-producing establishments to submit a report to EPA, which details the types and amounts of pesticides; active ingredients produced and distributed each year. The site also is listed on the

OHSPILLS, UST, LUST, and RCRA-LQG databases. A spill was reported in September 1991. The size of the caustic materials spill is listed as unknown. The spill was released to an adjacent storm sewer and there was no emergency response. Registered USTs were removed from the site, which also pertains to the reported LUST listing. A NFA letter was issued for the closure. Subsequently, four USTs were installed in 1997. No RCRA violations were reported. This site is complete property take. Further investigation via a Phase I ESA is recommended for this site.

Adelphia Cable, 3400 Lakeside Avenue, is on the LUST and UST databases. Regulated USTs reportedly were removed in August 1997. A NFA letter has been issued by BUSTR. A UST was installed in April 1999 and is currently in use. No additional investigation is recommended at the facility.

Alex Brothers, 3515 Lakeside Avenue, is listed on the LUST database. Regulated USTs reportedly were removed in September 2002. The site is listed as active by BUSTR. No right-of-way acquisition is proposed for this section of the Innerbelt. No additional investigation is recommended for the facility.

Mclean Company, 3525 Lakeside Avenue, is listed on the LUST and RCRA-SQG databases. A UST was suspected of leaking. Further investigation resulted in a NFA letter, issued by BUSTR. No RCRA violations were reported. No additional investigation is warranted for the site.

Keahy Trucking Company, 3621 Lakeside Avenue, is listed on the LUST and RCRA-SQG databases. A UST was suspected of leaking. A Site Assessment has been submitted to BUSTR. There are no reported RCRA violations. No right-of-way acquisition is proposed for this section of the Innerbelt. No additional investigation is recommended for the site.

Marich Machine &Tool Company, 3815 Lakeside Avenue, is listed on the LUST database. A UST was suspected of leaking. A NFA letter was issued by BUSTR. No additional investigation is recommended for the site.

Sidari's Italian Foods, 3820 Lakeside Avenue, is listed on the LUST database. Regulated USTs reportedly were removed. A NFA letter was issued by BUSTR. No additional investigation is recommended at the facility.

Superior Alloy Steel Company, 3827 Lakeside Avenue, is listed on the LUST database. Regulated USTs reportedly were removed. A NFA letter was issued by BUSTR. No additional investigation is recommended at the facility.

5.0 VISUAL INSPECTION

URS conducted a multiple visual inspections of the Project Area during September and October 2005. The visual inspection was conducted to identify current land uses and the potential for contamination by hazardous substances. The weather generally was sunny with temperatures in the upper 60's F. The reconnaissance was conducted on foot and included a visual inspection of all properties along the project corridor. Items of interest during the site walkover were features indicative of hazardous material handling, storage, or disposal including evidence of surface/soil staining, aboveground and underground storage tanks, drums, soil disturbance, distressed vegetation, and surface lagoons. Observations are discussed by Study Area below, and were further recorded on Site Screening Checklists (**Appendix B**).

Study Area 1

Land use abutting the north and south sides of I-71 from Fulton Road to West 25th Street primarily is residential. Along the north side, Metro Hospital occupies the land between West 25th Street and the Jennings Freeway merge. Land use abutting the south side, from West 25th Street to the Jennings Freeway Merge, is Riverside Cemetery.

Land use along the west side of the Innerbelt, between the Jennings Merge and the I-71/I-90 Interchange, is primarily. Land use along the east side, between the Jennings Merge and the Interchange, is mixture of industrial, ISG Steel and residential, the Tremont neighborhood.

There was no visual evidence of hazardous or regulated material or mismanagement of potentially hazardous materials along this study area during the site walkover.

Study Area 2

North of the I-71/I-90 interchange and south of the Central Viaduct Bridge, land use is primarily residential with increasingly industrial use as one approaches the Bridge, particularly along the west side. Several light industrial properties and warehouses are located along the west side of the Bridge approach, along Abbey Road.

The land beneath the Central Viaduct Bridge is currently and has been historically heavy industry land use. The land in-between the Lorain-Carnegie Bridge and the Central Viaduct Bridge is mixed industrial and commercial use. Two aboveground storage tanks (ASTs) were observed near an office building on West Third Street, along with several 55-gallon drums.

Study Area 3

Land use in the Central Interchange primarily is transportation-related; with right-of way owned by ODOT used for I-90 and I-77, as well as the associated connecting ramps to local streets.

Land on the south side of the Central Interchange, south of Broadway Avenue, is currently used as a parking lot for Jacobs Field employees and the staging of shipping containers. Land use along Carnegie Avenue is a mixture of commercial and office buildings. On the east side of the Central Interchange, are medical and office buildings.

Land use along the north side of I-77, from the Central Interchange southward, consists of office buildings, parking lots, medical facilities, and Cuyahoga Community College. Land use along the

south side of I-77, from the Central Interchange southward, includes the Cleveland Black Oxide Company, gravel and asphalt-covered land and the Cleveland U.S. Post Office. The post office operations encompass vehicle maintenance and fueling structures, as well as large surface parking lots. East of the post office is the Cuyahoga County Corrections facility.

Study Area 4

Land use along the west side of the Innerbelt Trench is a mixture of commercial and office buildings. Cleveland State University is located between Euclid and Chester Avenues. North of Chester Avenue is Cleveland State University's maintenance facilities. Multiple drums were noted as staged near the building as well as an AST. North of Cleveland State, the land use is a mixture of commercial and office buildings. North of Lakeside Avenue is a large truck repair/rental operation. Surface staining was noticed in the parking lot/trailer staging area and drums were staged about the property.

Land use along the east side of the Innerbelt Trench is primarily office and commercial structures, with some isolated single-family dwellings and apartment buildings. North of St. Clair Avenue, land uses changes to light industrial and warehouses.

Study Area 5

Along the east side of I-90, near the approach to the Curve, is the City of Cleveland Fire Training Academy and various large warehouses and commercial buildings. The east and west sides of I-90, north of the CSX Railroad tracks, are primarily transportation use, with right-of-way owned by ODOT. Transportation use includes the mainlines of both I-90 and SR 2, the North and South Marginal Roads that run parallel to SR 2, and the connecting roadway ramps between SR 2 and I-90.

Just north of the CSX railroad tracks, on East 38th Street, are the Cleveland Mounted Police Stables. Across the East 38th Street is a large parking lot owned associated with the Temp Craft Company, Inc.

6.0 PHASE I ENVIRONMENTAL SITE ASSESSMENTS

As a result of the Environmental Site Assessment Screening, 33 properties within the Project Area were identified that warranted additional study in the form of a Phase I ESA. As part of the Phase I ESA, additional historic research was conducted, regulatory agency file reviews were conducted, a reconnaissance of each property was conducted, and property owner/representative interviews were conducted, when possible.

The Phase I ESA is the second step in determining the likelihood of hazardous and/or regulated substances to adversely impact the Project Area. Information gathered from the Phase I ESA along with the currently proposed roadway configuration will be used to determine if additional study in the form of a Phase II ESA is necessary. Photographs of the sites are included in **Appendix E**. Site-specific information is included in **Appendix F**. The currently proposed roadway configuration maps are included in **Appendix G**. The following table summarizes the properties identified for Phase I ESAs.

Phase I ESA Summary Table

Site Number	Site	Address	Rationale
2	Former Bauer Auto	3553 West 25th Street	LUST
	CENTRAL VIADUCT - NORTH		
11	Stripmatic	1501 Abbey Road	LUST
13	Former Glove Cleaning Service/Scranton Averell	2132-2150 West 15th Street	Historic Operations
14	Bojacks Meats	1425 University/2000 West 14th Street	Property Take
15	Leon Rudnick	1402-1408 Abbey Road	Property Take
16	Wendell & Carroll Collins/1501 Companies	West 15th Street	Property Take
17	Terminal Oil	308 Central Viaduct	UST*
18	Cleveland Fire Station	310 Carnegie	Property Take
19	Gillota Fuel Products	206-300 Central Viaduct	Property Take
20	Earl Lee	2394 Canal Road	Property Take
21	White Properties	1996 West 3rd Street	Property Take
22	Nova Properties	West 4th Street	Property Take
23	NS Railroad Building	840 Minkon Lane	Property Take
24	James Vincent	2515 Canal Road	Property Take
	CENTRAL INTERCHANGE		
27	Meridian Properties/Independent Towel	1802 Central Avenue	RCRA SQG, LUST*
57	Charles Martin	3501 Croton	Property Take
58	JF Sanson	3561 Burwell	Property Take
	TRENCH		
29	BP Gas Station	2701 Chester	UST
33	State Industrial Products/Information Systems Building	3100 Hamilton	RCRA SQG, LUST, OH Spills, PCBs*

Site Number	Site	Address	Rationale
34	Former Teledyne Metal Finishing	1725 East 27th Street	RCRA TSD
41	1400 East 30th Partners	1400 East 30th Street	Property Take
42	CB Realty	2975 Superior	Property Take
43	KNC Building	2635 Payne	Property Take
44	EJ Investments	2630 Payne	Property Take
45	Harold Moss, Trustee	1748 East 27th Street	Property Take
46	Tri Building	2728 Euclid	Property Take
47	GKC Limited	2729 Prospect	Property Take
48	Parkwood Corporation	2829 Euclid	Property Take
49	Julius Sorma	3004 St. Clair	Property Take
	INNERBELT CURVE		
50	Cleveland Mounted Police	1150 East 38th Street	Property Take
51	Temp Craft Plastics	3960 South Marginal	Manufacturing
52	Architectural Real Estate	3000 Lakeside	Property Take
53	Cleveland Fire Academy	3101 Lakeside	Property Take

* - Property Take

6.1 SITE #2 – FORMER BAUER AUTO

This site is addressed as 3553 West 25th Street. According to the Cuyahoga County Auditor, this site is owned by the Cuyahoga County Commissioners. The site is further identified as Permanent Parcel Number 008-20-016.

The Cleveland City Directories for 1954 through 1999, in five-year intervals, were reviewed for information regarding the site. The site is listed as a radiator repair shop from 1954 through 1984. In the 1989 Directory, the site is identified as Bauer Auto Radiator and Pittsburgh Radiator Company.

The site was identified as a LUST site in the EDR Report. According to the City of Cleveland Fire Prevention Bureau files, five 2,500-gallon USTs were abandoned in place, with the approval of the Cleveland Fire Department, in August 1966. No further information was available regarding these USTs.

URS conducted a file review at the BUSTR office in Reynoldsburg, Ohio. In 1992, the aforementioned abandoned-in-place USTs were removed from the property. Soil borings were advanced and soil and groundwater samples were collected and submitted for laboratory analysis. Benzene, toluene, ethyl benzene and total xylenes (BTEX) constituents were detected in the soil and groundwater samples, in excess of the applicable BUSTR Action Levels. In 1995, BUSTR indicated a Site Assessment would have to be conducted to further address the elevated contaminants. A Responsible Party Search was conducted by the State Attorney General; reportedly, these USTs were last utilized in 1966 by the Shell Oil Company. According to the files, there has been no further investigation conducted and the elevated contaminants remain in the soil and groundwater.

URS conducted a reconnaissance of the site, which is primarily vacant. A Metro Health Hospital sign was observed on the central portion of the site. The remaining portion of the site is landscaped.

No evidence of spills, stressed vegetation and/or the storage or handling of hazardous materials was observed on the site. No one was available for interviews regarding the site.

6.2 SITE #11 – STRIPMATIC

This site is addressed as 1501 Abbey Road. According to the Cuyahoga County Auditor, this site is owned by Scranton-Averell, Inc. The site is further identified as Permanent Parcel Number 004-25-012.

The Cleveland City Directories for 1954 through 1999, in five-year intervals, were reviewed for information regarding the site. The site is first listed as K & R Manufacturing Company in the 1979 and 1984 City Directories. From 1989 through 1999, the site is listed as Scranton Manufacturing Company.

According to the Cleveland Fire Prevention Bureau files, the site was occupied by the Abbey Wrecking Company in 1941. In approximately 1944, the site became occupied by the Newman Wrecking Company. A 5,000-gallon #2 fuel oil UST reportedly was installed at the site in 1952, which was to be utilized by American Cartage. In 1969, the site reportedly is occupied by Stripmatic.

On September 1, 1995, a permit was issued by the Fire Prevention Bureau, to abandon-in-place a 4,000-gallon heating oil UST. A comparison of the installation and removal permits indicates this is the aforementioned 5,000-gallon #2 fuel oil UST. The abandonment was conducted by Samsel Services Company on September 28, 1995, reportedly in accordance with BUSTR guidelines. The UST Closure Report, dated October 6, 1995, indicated the analytical results for the samples collected were below the BUSTR Category 3 Action Levels.

At the time of the URS reconnaissance, the site was occupied by Stripmatic. The site is located at the southwest corner of Abbey Road and West 15th Street. A one-story concrete block building houses the operations, which reportedly are metal forming and fabricating. Mr. William Adler, the owner, was interviewed regarding the site. According to Mr. Adler, there are six hydraulic presses each having a one-gallon storage tank associated with the operations. The building currently has no ASTs or USTs. A heating oil UST was removed in 1994 and five other tanks were removed in 1999. No other evidence of use, management or storage of hazardous materials was noted during the site visit.

6.3 SITE #13 – FORMER GLOVE CLEANING/SCRANTON AVERELL

This site is addressed as 2132 through 2150 West 15th Street. According to the Cuyahoga County Auditor, this site is owned by Scranton- Averell, Inc. The site is further identified as Permanent Parcel Number 004-25-021.

The Cleveland City Directories for 1954 through 1999, in five-year intervals, were reviewed for information regarding the site. The site is listed as Glove Cleaning Service Company in the 1954 through 1984 Directories. There were no further listings for the site.

The site was identified as LUST site in the EDR Report. According to the Cleveland Fire Prevention Bureau files, the site was occupied by the Glove Cleaning Service Company (2130), Eyre Glove Cleaners (2140) and Indu-Sol Products Inc. (2150) in 1941. An entry in 1947 indicates a 500-700-gallon AST of solvent was to be installed at the 2130 West 15th Street address. A Fire Inspection Report, dated August 1952, indicates there are four USTs located at the 2130 site; however, the

contents and quantities are not provided. A 3,000-gallon UST, which contained #4 fuel oil, was installed at the 2150 site in May 1951.

A Fire Inspection Report dated November 1969 indicates the site is occupied by multiple buildings, which house two businesses. The front occupant is listed a Frank & Zack Mold & Die. The rear occupant is listed as Glove Cleaning Service, which has three 500-gallon USTs; Stoddard solvent, dirty solvent and a dump tank.

A complaint was received at the Bureau on October 20, 1970; the Glove Cleaning Service Company reportedly was dumping Stoddard solvent in a vacant lot next to 2149 West 15th Street. The complaint also indicated the owner was dumping the solvent into the sewer system.

An entry dated March 1972 indicates the site is occupied by Majestic Welding, which conducts fabrication and welding of industrial machinery and plates. A report dated February 1981, indicates the site is occupied by the Glove Cleaning Service, which has three 500-gallon USTs. This report also indicates the site is occupied by Best Metal Finishing.

An application for UST removal was submitted on April 22, 1994. A 500-gallon UST, which contained dry cleaning fluid, was to be removed under the supervision of the Bureau. The UST reportedly was located north of the building. The UST was removed by Cuyahoga Landmark. An NFA letter, dated January 30, 1996, was received for the incident.

An application for UST removal was submitted on April 29, 1998. Two 4,000-gallon USTs, which contained heating oil, were to be removed under the supervision of the Bureau. The USTs reportedly were located to the west of the building. The USTs were removed by Cuyahoga Landmark. There was no further information regarding this closure in the file.

An application for UST removal was submitted; however, the date was not provided. One 500-gallon kerosene and two 1,000-gallon cleaning fluid USTs were to be removed. The associated permit was dated February 10, 1999. All three USTs reportedly were located north of the building. The USTs were removed by Cuyahoga Landmark.

According to the BUSTR files, in August 1998, two 1,000-gallon cleaning fluid USTs and one 550-gallon kerosene UST were removed from the property. In the most recent correspondence, BUSTR sent a letter dated November 2001 requesting a Closure Assessment Report. Reportedly, no further action has been taken by Scranton Averell, Inc. regarding this request.

According to the BUSTR files, a Closure Assessment for the removal of four 5,000-gallon USTs was submitted in October 2005. A Deficiency Letter was issued by BUSTR for the Closure on October 21, 2005. Scranton Averell indicated the USTs were not owned or operated by the company.

At the time of the URS reconnaissance, the site was occupied by TIG Products. A large concrete block building was observed in the central portion of the site. A gravel-covered area is located between this site and the adjacent Stripmatic site. Surface staining was observed on the site. No stressed vegetation and/or the storage or handling of hazardous materials was observed on the site. No one was available for interviews regarding the site.

6.4 SITE #14 – BOJACKS MEATS

This site is addressed as 1425 University Road and/or 2000 West 14th Street. According to the Cuyahoga County Auditor, this site is owned by Bojacks Meat and Poultry. The site is further identified as Permanent Parcel Number 004-27-003.

The Cleveland City Directories for 1954 through 1999, in five-year intervals, were reviewed for information regarding the site. The site is listed as Paramount Fur Company in the 1954 through 1974 Directories. Beginning in 1979 through 1999, the site is listed as Bojacks Meat and Poultry.

According to the Cleveland Fire Prevention Bureau files, the site was occupied by the J.R. Dyamond Terminal Warehouse in 1944. An entry in March 1952 indicates the site is occupied by the Paramount Fur Company, which utilizes mixtures of carbon tetrachloride and apco thinner to clean furs. A Fire Inspection Report dated November 1967 indicates the Cuyahoga Chemical Company stored multiple drums of sodium cyanide, potassium cyanide, zinc cyanide, and copper cyanide in the warehouse.

A permit dated November 1951 indicates a gas station is located at 2000-2180 West 14th Street. There reportedly are three 3,000-gallon USTs associated with this operation.

At the time of the URS reconnaissance, this site was occupied by two large warehouse buildings. While surface staining was not observed, distressed vegetation was observed on the site. No one was available for interviews regarding the site.

6.5 SITE #15 – LEON RUDNICK

The site is addressed as 1402-1408 Abbey Road. According to the Cuyahoga County Auditor, this site is owned by Leon Rudnick. The site is further identified as Permanent Parcel Number 004-27-004.

The Cleveland City Directories for 1954 through 1999, in five-year intervals, were reviewed for information regarding the site. The site is listed as Baum Ice Cream in the 1954 through 1979 Directories. There were no further listings for the site.

According to the Cleveland Fire Prevention Bureau files, the site was occupied by Baum Ice Cream Company in 1944. An entry dated June 1950 indicates a fuel oil UST was to be installed in the tree lawn. A Fire Inspection Report dated December 1965 indicates a 1,000-gallon fuel oil UST is located on the site.

A Fire Inspection Report dated February 1987 indicates the 1,000-gallon UST is to be abandoned in place. On February 12, 1987, the UST reportedly was filled with a slurry mixture and abandoned in place, under the supervision of the Fire Department.

At the time of the URS reconnaissance, the site was occupied by one warehouse building, which was divided into three units. No surface staining, stressed vegetation and/or the storage and handling of hazardous substances were observed. No one was available for interviews regarding the site.

6.6 SITE #16 – WENDELL & CAROLL COLLINS/1501 COMPANIES

The site is addressed as 2061-2183 West 15th Street. According to the Cuyahoga County Auditor, the site is owned by Wendell & Carroll Collins and 1501 Companies. The site is further identified as Permanent Parcel Numbers 004-08-006 and 004-27-005.

The Cleveland City Directories for 1954 through 1999, in five-year intervals, were reviewed for information regarding the site. There were no further listings for the site.

According to the Cleveland Fire Prevention Bureau files, the site was occupied by Diamond Wheel Fabricating in 1999.

At the time of the URS reconnaissance, the site was occupied by a building and gravel-covered land. Surface staining was observed on the gravel-covered portion of the site. No one was available for interviews regarding the site.

6.7 SITE #17 – TERMINAL OIL

The site is addressed as 308 Central Viaduct. According to the Cuyahoga County Auditor, the site is owned by the Norfolk Western Railway Company. The site is further identified as Permanent Parcel Number 122-16-016A.

The Cleveland City Directories for 1954 through 1999, in five-year intervals, were reviewed for information regarding the site. The site is listed as O'Brien Cartage in the 1954 through 1989 Directories. The site is listed as Gillota Fuel Products in the 1994 and 1999 City Directories.

The site was identified as LUST site in the EDR Report. According to the Cleveland Fire Prevention Bureau files, the site was occupied by O'Brien Cartage in 1940. According to a permit dated October 18, 1955, a 2,000-gallon gasoline UST was installed at the site by the Oil Equipment Service Company. The 2,000-gallon UST reportedly was installed to replace a 1,000-gallon UST, which had leaked. A permit dated March 7, 1957 indicates approximately 6,000-gallons of gasoline are stored at the site in USTs. In 1966, the site was occupied by O'Brien and Nye Cartage Company. A permit dated September 27, 1974 indicates a 6,000-gallon fuel oil is to be installed at the site.

A letter dated September 28, 1993 from Tank Tech Environmental to the Fire Prevention Bureau indicates BUSTR recognizes Norfolk and Western Railway as the UST owner. The attached BUSTR registration form indicates there are two 6,000-gallon diesel USTs at the site. The operator of the steel USTs is listed as Gillota Fuel Products; however, the owner is listed Norfolk and Western Railway. A letter dated March 24, 1995 from BUSTR to Norfolk Southern indicates the UST Closure Report has been received and the extent of the release has been defined. The letter stipulates Norfolk Southern is required to submit a Remedial Action Plan to describe how the soil and/or groundwater at the site will be cleaned up.

At the time of the URS reconnaissance, the site was occupied by Terminal Oil. The site appeared to be utilized for the storage of tanker trucks. Several ASTs and multiple 55-gallon storage drums were observed on the site. Surface staining was observed. No one was available for interviews regarding the site.

6.8 SITE #18 – CLEVELAND FIRE STATION

This site is addressed as 310 Carnegie Avenue. According to the Cuyahoga County Auditor's Office, the site is owned by the City of Cleveland. The site is further identified as Permanent Parcel Numbers 122-16-017 and 122-16-018.

The Cleveland City Directories for 1954 through 1999, in five-year intervals, were reviewed for information regarding the site. The site is listed as City of Cleveland in the 1964 through 1999 Directories.

The site was identified as LUST site in the EDR Report. According to the Cleveland Fire Prevention Bureau files, the site was occupied by Fire Station #28 in 1963. According to a Fire Inspection Report dated June 13, 1963, a 1,500-gallon gasoline UST was located at the site.

A Report dated March 28, 1984 indicates the Fire Department Hazardous Materials Unit responded to a call regarding gasoline odors in the basement of the building. Approximately 25 gallons of gasoline were noted in the UST. A Report dated July 12, 1985 indicates gasoline odors were noted in the basement again. At this time, it was determined the 1,500-gallon UST should be removed from the ground, as well as an abandoned 2,000-gallon UST.

On September 16, 1965, a 550-gallon gasoline UST was installed. This UST reportedly was to be utilized for the emergency generator. A Report dated December 8, 1998 indicates gasoline odors were reported in the basement of the building. The odors were traced to a public sewer catch basin west of the building. Approximately 14 gallons of product/water were removed and disposed of.

A permit dated May 23, 2003 indicates a 250-gallon diesel UST was removed from the site. The UST reportedly was utilized in association with the emergency generator. According to the BUSTR files, a diesel UST was removed from the site in May 2003. The UST Closure Report was received in July 2003. A NFA Letter was issued for the closure on July 28, 2003.

At the time of the URS reconnaissance, the site was observed to be a City of Cleveland Fire Department Fire Station and Fire Museum. No surface staining, stressed vegetation and/or the storage and handling of hazardous substances were observed. No one was available for interviews regarding the site.

6.9 SITE #19 – GILLOTA FUEL PRODUCTS

The site is addressed as 206-300 Central Viaduct. According to the Cuyahoga County Auditor, the site is owned by Gillota Fuel Products Inc. The site is further identified as Permanent Parcel Numbers 122-16-021 and 122-16-020.

The Cleveland City Directories for 1954 through 1999, in five-year intervals, were reviewed for information regarding the site. The site is listed as various warehouses and a gas station in the 1954 through 1999 Directories.

The site was identified as LUST, RCRIS-SQG and UST site in the EDR Report. According to the Cleveland Fire Prevention Bureau files, the site was occupied by a furniture company (206) and a gas station (300) in 1950. A Permit dated February 1952 indicates a 1,000-gallon gasoline UST is located on the 206 property. A Permit dated August 1952 indicates there are approximately 13,600 gallons of gasoline stored on the 300 site in two USTs.

A Report dated August 18, 1964 indicates the 206 site is occupied by the Benson Warehouse. There is a 1,000-gallon gasoline UST located outside the northeast corner of the building. A report dated October 2, 1964 indicates the 300 site is a vacant service station. There reportedly were at least three USTs associated with the site, which had been vacant for approximately 1.5 years.

A Permit dated November 1984 indicates two 10,000-gallon USTs of #2 fuel oil and three 12,000-gallon USTs of #1 fuel oil are to be installed on the 300 site. According to the Permit, the USTs are located east of the existing building. A Tank Inventory for the 300 site, dated January 1, 1992, indicates there are 18 USTs containing various amounts of petroleum products.

A letter dated July 10, 1992 from Centerior Energy to Gillota Fuel indicates the adjacent CEI property has been impacted by petroleum products emanating from the 300 site. The letter concludes Gillota is expected to manage the regulatory implications. In September 1992, four USTs; two 1,500-gallon, one 12,000-gallon and one 20,000-gallon, were removed from the site. At this time four USTs were installed to replace the removed USTs.

A Permit, dated September 16, 1992, was filed to remove six USTs from the adjacent CEI property. The USTs were four 6,000-gallon used oil and two 8,000-gallon used oil. The Bureau reports associated with this removal indicated petroleum product was observed throughout the excavations. According to the BUSTR files, over-excavation of the soils associated with the USTs was conducted; approximately 5,666 tons of soil were removed. This incident attained NFA status on October 25, 1993; however, it was noted in the file the site had the potential to be re-contaminated by seepage water. The seepage water reportedly was emanating from a bridge abutment; the contaminants were thought to be associated with USTs operated on the adjacent property.

A Permit dated October 5, 1993 was issued for the removal of two 6,000-gallon USTs from the 300 site.

A Permit dated May 11, 1995 was issued for the removal of 3 12,000-gallon fuel oil, two 10,000-gallon gasoline and one 1,000-gallon fuel oil USTs from the 300 site. A Closure Report was written for the removal of the six USTs and submitted to BUSTR requesting No Further Action. NFA status was granted for the removal of the six USTs on October 3, 1995.

A Permit dated July 14, 2000 was issued for the installation of UST piping around two 8,000-gallon gasoline/diesel USTs, one 6,000-gallon gasoline UST and one 4,000-gallon kerosene UST. A Permit dated August 9, 2002 indicates there are two USTs located at the 300 site; one 8,000-gallon and one 6,000-gallon, which both contain gasoline. A Permit dated August 9, 2002 indicates there are four USTs; one 8,000-gallon and two 6,000-gallon, which contain diesel and one 4,000-gallon kerosene.

At the time of the URS reconnaissance, the site was a Marathon Gas Station and an empty warehouse. An underground storage tank cavity was observed on the gas station property. Surface staining and a petroleum odor were discerned on the gas station property, as well. No one was available for interviews regarding the site.

6.10 SITE #20 – EARL LEE

This site is addressed as 2394 Canal Road. According to the Cuyahoga County Auditor, this site is owned by Earl Lee. The site is further identified as Permanent Parcel Number 122-18-002.

The Cleveland City Directories for 1954 through 1999, in five-year intervals, were reviewed for information regarding the site. The site is listed as Allis Chemical Company in the 1954 through 1979 Directories. The site was listed as W & W Meats in the 1984 through 1999 Directories.

According to the Cleveland Fire Prevention Bureau files, the site was occupied by the Britton T & S Day Company in 1941. According to a Permit dated October 10, 1951, the site was occupied by Allis Chemical Inc., which stored flammable materials in an outside shed. In addition, there was a 1,000-gallon kerosene AST. A Permit dated July 17, 1957 indicates a 4,000-gallon gasoline UST was installed at the site, which was occupied by the Elnor Provision Company.

A BUSTR permit dated January 1989 indicates the 4,000-gallon UST is present. The site was occupied by W & W Meats Incorporated. A Permit dated March 16, 1990 was issued for the removal of the UST. According to the BUSTR files, a NFA Letter was issued for the closure on March 23, 1992.

At the time of the URS reconnaissance, the site was vacant. No surface staining, stressed vegetation and/or the handling and storage of hazardous materials were observed on the site. No one was available for interviews regarding the site.

6.11 SITE #21 – WHITE PROPERTIES

The site is addressed as 1996 West Third Street. According to the Cuyahoga County Auditor, the site is owned by White Properties, LLC. The site is further identified as Permanent Parcel Number 122-18-019.

The Cleveland City Directories for 1954 through 1999, in five-year intervals, were reviewed for information regarding the site. The site is listed as Whitman Jackson in the 1954 through 1984 Directories. There were no further listings for the site.

According to the Cleveland Fire Prevention Bureau files, the site was occupied by Whitman and Jackson Company in 1941. A Permit dated November 27, 1953 indicates a 500-gallon UST with unknown contents was installed at the site. In addition, there were dip tanks at the site, associated with the wood treatment operations. A Permit dated November 28, 1955, indicates a 1,000-gallon UST of gasoline was installed at the site.

A Report dated August 10, 1965 indicates there is a 1,000-gallon gasoline UST, 900 1-gallon turpentine containers, 2,000 1-gallon liquid floor wax containers, and 250 gallons of spray paint in 8 oz cans stored at the site.

A Report dated March 25, 1983 indicates a 500-gallon steel UST was removed from the site. The UST was located near the northwest corner of the building. A letter was sent to the Mr. Andy Lakowitz of Global Reserve from the Bureau, indicating the USTs on the site had not been properly abandoned.

At the time of the reconnaissance, the site was a commercial warehouse. No surface staining, stressed vegetation and/or the handling and storage of hazardous materials were observed on the site. Multiple 55-gallon drums were observed on an adjacent property. No one was available for interviews regarding the site.

6.12 SITE #22 – NOVA PROPERTIES

This site is addressed as 1968-1097 West 4th Street. According to the Cuyahoga County Auditor, the site is owned by Nova Properties, Inc. The site is further identified as Permanent Parcel Number 122-20-012.

The Cleveland City Directories for 1954 through 1999, in five-year intervals, were reviewed for information regarding the site. The site is listed as the National Engineering Company in the 1954 through 1964 Directories. There were no further listings for the site.

This site was identified as an OHSPILLS site in the EDR Report. According to the Cleveland Fire Prevention Bureau files, the site was occupied by the National Engineering Company in July 1944. In October 1953, two 1,000-gallon USTs; gasoline and diesel, were installed at the site. In 1965, the site was owned by the New York Central Rail Road and the ANCO Corporation. The last entry in the file indicates the on-site building was razed in 1974; however, the USTs did not appear to have been properly abandoned.

At the time of the URS reconnaissance, the site was occupied by an asphalt plant, which is operated by Kenmore Construction. Large chunks of asphalt were observed in piles on the site. Surface staining was observed in multiple locations on the site. No one was available for interviews regarding the site.

6.13 SITE #23 – NS RAILROAD BUILDING

This site is addressed as 840 Minkon Lane. According to the Cuyahoga County Auditor, the site is owned by Norfolk & Western Railway Company. The site is further identified as Permanent Parcel Numbers 122-17-009 and 122-17-011.

The Cleveland City Directories for 1954 through 1999, in five-year intervals, were reviewed for information regarding the site. There were no listings for the site.

According to the Cleveland Fire Prevention Bureau files, the site is occupied by a storage building for the Rail Road. There reportedly is a 500-gallon gasoline UST on the site.

At the time of the URS reconnaissance, the site was occupied by a railroad storage building. Multiple piles of tires, roofing materials, lumber, and construction debris were observed on the site. Surface staining and oily sheens were observed on the ground. Drums, which were labeled to contain soil cuttings, were located on the site. No one was available for interviews regarding the site.

6.14 SITE #24 – JAMES VINCENT

This site is addressed as 2515 Canal Road. According to the Cuyahoga County Auditor, the site is owned by James C. Vincent. The site is further identified as Permanent Parcel Number 122-19-002.

The Cleveland City Directories for 1954 through 1999, in five-year intervals, were reviewed for information regarding the site. The site is listed as the Pump and Ice Company in the 1954 through 1999 Directories.

According to the Cleveland Fire Prevention Bureau files, the site was occupied by the American Vinegar Company in 1941. In 1964, the site was occupied by the Pump & Ice Machine Company Inc.

At the time of the URS reconnaissance, the site was occupied by the Pump Ice Machine Company. No surface staining, stressed vegetation and/or the handling and storage of hazardous materials were observed on the site. No one was available for interviews regarding the site.

6.15 SITE #27 – MERIDIAN PROPERTIES/INDEPENDENT TOWEL

This site is addressed as 1802 Central Avenue. According to the Cuyahoga County Auditor, the site is owned by the Ohio Department of Transportation. The site is further identified as Permanent Parcel Numbers 103-11-023, 103-11-024 and 103-26-003.

The Cleveland City Directories for 1954 through 1999, in five-year intervals, were reviewed for information regarding the site. The site is listed as Independent Towel Company in the 1954 through 1994 Directories. The site was listed as Thrifty Car Rental in the 1999 Directory.

The site was identified as a LUST, RCRA-SQG and UST site in the EDR Report. According to the Cleveland Fire Prevention Bureau files, the site was occupied by the Independent Towel Supply Company in March 1940. A 10,000-gallon gasoline UST reportedly was installed at the site in October 1957. A Fire Inspection Report, dated September 26, 1972, indicated there was a 20,000-gallon gasoline UST located near the southeast corner of the building. A 12,000-gallon #2 fuel oil UST was installed at the site in April 1979.

A 10,000-gallon liquefied petroleum gas AST reportedly was installed at the site in August 1982. A 1,000-gallon propane AST reportedly was installed in June 1984.

A Permit was issued in March 1986 for a 10,000-gallon gasoline UST and a 55-gallon drum of motor oil. A report dated October 8, 1986 indicated a 12,000-gallon #2 fuel oil UST was improperly abandoned. On January 5, 1987, the aforementioned improperly abandoned UST was removed from the site, under the supervision of the Bureau.

A Permit was issued in March 1994 for the removal of 10,000-gallon gasoline UST. According to the BUSTR files, in March 1994 a 10,000-gallon gasoline UST was removed from the site. A Closure Report reportedly was not submitted to the agency. BUSTR requested information from Meridian Partners to complete the closure requirements; subsequently, BUSTR issued a "No Response Received" letter in November 2001.

At the time of the URS reconnaissance, the site was occupied by a Thrifty Car Rental and a four-story brick building. According to personnel at the Car Rental, Thrifty has operated at this portion of the site for approximately 10 years. The service area has been utilized to wash automobiles; no automobile maintenance is conducted on the site. The four-story building formerly was utilized by the Independent Towel Company; however, it reportedly has been vacant for approximately 10 years. A pad-mounted transformer was observed on the side of the building. No surface staining, stressed vegetation and/or the handling and storage of hazardous materials were observed on the site.

6.16 SITE #57 – CHARLES MARTIN

This site is addressed as 3501 Croton Avenue. According to the Cuyahoga County Auditor, the site is owned by Croton Investments, LLC. The site is further identified as Permanent Parcel Number 122-15-046.

The Cleveland City Directories for 1954 through 1999, in five-year intervals, were reviewed for information regarding the site. The site is listed as Lake Erie Metal in the 1954 through 1989 Directories. There were no further listings for the site.

According to the Cleveland Fire Prevention Bureau files, the site was occupied by the Lake Erie Metal Company warehouse in May 1944. In October 1993, the site was occupied by MAX Pallet. The building was noted to be in disrepair.

At the time of the URS reconnaissance, the site was occupied by Impact Agency Inc. and Gregory & Flynn. No surface staining, stressed vegetation and/or the handling and storage of hazardous materials were observed on the site. No one was available for interviews regarding the site.

6.17 SITE #58 – JF SANSON

The site is addressed as 3561 Burwell Avenue. According to the Cuyahoga County Auditor, the site is owned by JF Sanson & Sons Company. The site is further identified as Permanent Parcel Number 122-15-100.

The Cleveland City Directories for 1954 through 1999, in five-year intervals, were reviewed for information regarding the site. There were no listings for the site.

According to the Cleveland Fire Prevention Bureau, there are no files for this site.

At the time of the URS reconnaissance, the site was occupied by a wholesale seafood distribution company. Several 55-gallon drums were observed outside the building. In addition, surface staining was observed. No one was available for interviews regarding the site.

6.18 SITE #29 – BP GAS STATION

This site is addressed as 2701 Chester Avenue. According to the Cuyahoga County Auditor, the site is owned by George J. Sadd. The site is further identified as Permanent Parcel Number 102-34-025.

The Cleveland City Directories for 1954 through 1999, in five-year intervals, were reviewed for information regarding the site. The site is listed as a BP Gas Station in the 1984 through 1999 Directories.

This site is listed as a UST and RCRA-SQG site in the EDR Report. According to the Cleveland Fire Prevention Bureau, there are no files for this site. According to BUSTR, there are no files for this site, as it has not reported any releases.

At the time of the URS reconnaissance, the site was occupied by a BP retail gasoline station. A UST cavity was observed on the site. In addition, surface staining and oily sheens were observed on the pavement. No one was available for interviews regarding the site.

6.19 SITE #33 – STATE INDUSTRIAL PRODUCTS/INFORMATION SYSTEMS BUILDING

This site is addressed as 3100 Hamilton Avenue; however, it occupies buildings on the north and south sides of Hamilton Avenue. According to the Cuyahoga County Auditor, the site is owned by the Zucker Building Company. The site is further identified as Permanent Parcel Number 102-11-019 and 102-11-021.

The Cleveland City Directories for 1954 through 1999, in five-year intervals, were reviewed for information regarding the site. The site is listed as State Chemical Company in the 1964 through 1999 Directories.

This site was identified as an OHSPILLS, SSTS, UST, LUST, and RCRA-LQG site in the EDR Report. According to the Cleveland Fire Prevention Bureau files, the site was occupied by the H. Leff Electric Company and State Chemical in 1961. A Permit was issued in October 1961 for the installation of a 5' x 9.5' acid storage tank. A Permit was issued in June 1962 for the installation of a 550-gallon drain oil UST, which reportedly was removed in October 1972.

The Bureau issued a letter in March 1964, which indicated Leff Electric needed to properly abandon a UST located in front of the building. A Permit was issued in June 1965 for the installation of a 2,000-gallon gasoline UST, which reportedly was removed in October 1972. A Permit was issued in July 1967 for the installation of a 1,500-gallon Muriatic acid AST.

A violation notice was issued in July 1967 for the storage of the following substances; methanol, carbitol solvent, cellosolve solvent, isopropyl ether, mineral spirits, acetone, methyl-ethyl-ketone, naphtha, Muriatic acid, and propane.

A Permit was issued in the 1975 for the installation of six 8,000-gallon USTs. The USTs reportedly were to contain solvents. A BUSTR Permit for the USTs, dated 1989, indicates the USTs contained mineral spirits, 2-butylethanol and aliphatic blends.

Multiple permits were issued on April 15, 1986 for ASTs to be located inside and outside the building. The ASTs reportedly were to contain detergents, fatty acids, soap, water-based polymer, perchloroethylene, monoethanolamine, water-soluble resin, and hydrochloric acid.

Communications dated August and September 1992 indicate a UST located in the loading dock will be abandoned-in-place. Information in the file indicates the UST was located inside the building. According to the BUSTR files, an 8,000-gallon mineral spirits UST was abandoned in place. An NFA Letter, dated May 23, 1996, was issued by BUSTR for the incident.

In addition, five 8,120-gallon USTs were removed from the site in April 1997. The contents of the USTs were not known. The status of the closure is reported as 'Additional Information Requested'.

At the time of the URS reconnaissance, the site was occupied by State Industrial Products World Headquarters. It appears the facility packages cleaning products from bulk containers to individual packages. A UST cavity, which was labeled to contain solvents, was observed outside the building. The site appeared to be very well maintained. No one was available for interviews regarding the site.

6.20 SITE #34 – FORMER TELEDYNE METAL FINISHING

This site is addressed as 1725 East 27th Street. According to the Cuyahoga County Auditor, the site is owned by Teledyne Industries, Incorporated. The site is further identified as Permanent Parcel Number 102-34-015.

The Cleveland City Directories for 1954 through 1999, in five-year intervals, were reviewed for information regarding the site. The site is listed as Metal Finishers in the 1954 through 1994 Directories. The site is listed as Teledyne Metal in the 1999 City Directory.

This site is identified as a RCRA-TSD and RCRA-LQG site in the EDR Report. According to the Cleveland Fire Prevention Bureau files, the site was occupied by Metal Finishers Incorporated in 1941. An entry dated January 1947 indicates a 4,000-gallon fuel oil UST was to be installed at the site; however, there was not enough room in the excavation for this capacity UST. An entry dated October 1950 indicates two fuel oil USTs were being installed at the site, without the oversight of the Bureau.

A Permit dated September 5, 1951 indicates a 5,000-gallon fuel oil UST was installed on the site. A note on the Permit indicates this UST was removed from the site in November 1985.

A Fire Inspection Report dated July 23, 1952 indicates the site is occupied by Metal Finishers Inc. There reportedly are two USTs on the site; a 4,000-gallon and a 1,000-gallon, both of which contain fuel oil. Plating operations, for all metals including silver, are conducted in the building. In addition, a 5,000-gallon fuel oil UST is located on the site, near East 30th Street.

A Fire Inspection Report dated March 3, 1966 indicates there are multiple ASTs and USTs located on the site. A 5,000-gallon fuel oil UST is located near Building #2. Two 4,000-gallon ASTs, containing sulfuric and hydrochloric acid, are not located in secondary containment. A 300-gallon gasoline UST with dispenser is located on the site. Various quantities of chromic acid, nitric acid, potassium cyanide, sodium hydroxide, potassium hydroxide, and hydrogen peroxide are stored in carboys. A degreasing tank, which contains trichloroethane, is located in the building.

A Fire Inspection Report dated March 8, 1971 indicates there are three USTs; a 300-gallon gasoline, a 1,000-gallon fuel oil and a 4,000-gallon fuel oil located on the site. In addition, there are two 3,000-gallon ASTs, which contain sulfuric acid and hydrochloric acid.

On September 25, 1986, the 300-gallon gasoline UST was abandoned in place. The UST reportedly was located in the building and could not be removed.

A Permit was issued on August 21, 1991 for the removal of two ASTs. The 6,000-gallon ASTs reportedly contained chromic acid and Muriatic acid.

At the time of the URS reconnaissance, the site was a vacant gravel lot, used for private parking. No surface staining, stressed vegetation and/or the handling and storage of hazardous materials were observed on the site. No one was available for interviews regarding the site.

6.21 SITE #41 – 1400 EAST 30TH PARTNERS

This site is addressed as 1400 East 30th Street. According to the Cuyahoga County Auditor, the site is owned by 1400 East 30th Street Partners. The site is further identified as Permanent Parcel Number 102-17-012.

The Cleveland City Directories for 1954 through 1999, in five-year intervals, were reviewed for information regarding the site. The site is listed as various commercial tenants in the 1954 through 1999 Directories, including: Ohio Box Board, Aircraft Fitting, Linwood Realty, Cleveland Lithograph, and M & N Cigar Manufacturing.

According to the Cleveland Fire Prevention Bureau files, the site was occupied by multiple tenants, including the Aircraft Fitting Company, Bedy Aluminum and Ohio Box Board in the early 1940s.

At the time of the URS reconnaissance, the site was occupied by a four-story brick building. The building primarily was occupied by offices, with a restaurant on the first floor. No surface staining, stressed vegetation and/or the handling and storage of hazardous materials were observed on the site. No one was available for interviews regarding the site.

6.22 SITE #42 – CB REALTY

This site is addressed as 2975 Superior Avenue. According to the Cuyahoga County Auditor, the site is owned by C B Realty. The site is further identified as Permanent Parcel Number 102-17-013.

The Cleveland City Directories for 1954 through 1999, in five-year intervals, were reviewed for information regarding the site. The site is listed as Armstrong in the 1954 through 1974 Directories. The site is listed as Bickoff's Carpet and Cuyahoga County in the 1979 through 1989 Directories. The site is listed as Ohio Carpet in the 1994 and 1999 Directories.

According to the Cleveland Fire Prevention Bureau files, the site was occupied by the Armstrong Cord Company in 1954. An entry dated 1954 indicates three USTs, contents unknown, were removed the site. In approximately 1976, the site was occupied by Frank Bickoff's Carpet and various government offices.

At the time of the URS reconnaissance, the site was occupied by the Drape Factory and a carpet wholesaler. No surface staining, stressed vegetation and/or the handling and storage of hazardous materials were observed on the site. No one was available for interviews regarding the site.

6.23 SITE #43 – KNC BUILDING

This site is addressed as 2635 Payne Avenue. According to the Cuyahoga County Auditor, the site is owned by the KNC Building Company. The site is further identified as Permanent Parcel Number 102-27-014.

The Cleveland City Directories for 1954 through 1999, in five-year intervals, were reviewed for information regarding the site. The site is listed as B.F. Goodrich in the 1964 through 1984 Directories. The site is listed as NTB in the 1989 through 1999 Directories.

According to the Cleveland Fire Prevention Bureau files, the site was constructed by B.F. Goodrich in 1963. At the time of the construction, a 5,000-gallon UST was encountered; however, the origin and content were not specified.

At the time of the URS reconnaissance, the site was occupied by George R. Klein News Company, which does business as CKM Ventures, LLC. Mr. Shawn Spindel of the company was available for information regarding the site. Reportedly, the site has been utilized for the distribution of magazines and newspapers since approximately 1999. Printing operations are not conducted on this site. Three overhead doors are located along the south side of the building. Remnants of hydraulic lifts and a UST were observed in this part of the building. Mr. Spindel indicated Muller Tire was the occupant of the building prior to 1999. Minor surface staining was observed in the building.

6.24 SITE #44 – EJ INVESTMENTS

This site is addressed as 2630 Payne Avenue. According to the Cuyahoga County Auditor, the site is owned by E & J Investments. The site is further identified as Permanent Parcel Number 102-34-036.

The Cleveland City Directories for 1954 through 1999, in five-year intervals, were reviewed for information regarding the site. The site is listed as various commercial tenants in the 1954 through 1994 Directories, including: Squibb Drugs, Turner Type, Atlas Print and Litho, Pretied Tie Co., Phillip Brush Company, and Superior Steel. There were no further listings for the site.

According to the Cleveland Fire Prevention Bureau files, this site was a multi-tenant building in the 1940s. Tenants included: Curtis Printing, Squib Drugs, Auger Printing, Turner Type Founders, and Atlas Print and Litho. A Fire Inspection Report dated February 14, 1972 indicates Pretied Tie Company, Quality Thread Company, Phillip Brush Company, and Superior Steel Stamp Company are tenants in the Graphic Arts Building.

At the time of the URS reconnaissance, the site was occupied by Ohio Wholesale Business Furniture. Mr. E. Baskin, the business owner, was available for information regarding the site. According to Mr. Baskin, the facility is used to display and store office furniture. No furniture painting or repairs are conducted on the site. No surface staining, stressed vegetation and/or the handling and storage of hazardous materials were observed on the site.

6.25 SITE #45 – HAROLD MOSS, TRUSTEE

This site is addressed as 1748 East 27th Street. According to the Cuyahoga County Auditor, the site is owned by Harold S. Moses, Trustee. The site is further identified as Permanent Parcel Number 102-34-039.

The Cleveland City Directories for 1954 through 1999, in five-year intervals, were reviewed for information regarding the site. The site is listed as Wheel and Rim Company in the 1954 through 1994 Directories. There were no further listings for the site.

The site is listed as an abandonment/dump site for drums in the EDR Report. According to the Cleveland Fire Prevention Bureau files, the site was occupied by the Musterole Company in 1940. An entry dated November 3, 1948 indicates the installation of a 10,000-gallon fuel oil UST was approved. A Fire Inspection Report dated December 5, 1966 indicates a gasoline UST has been ordered to be properly abandoned. A letter dated June 29, 1967 to the Bureau indicates two USTs were properly abandoned at the site.

A Fire Inspection Report dated October 8, 1970 indicates the site is occupied by the Wheel and Rim Sales Company, an automotive parts warehouse. A Permit dated January 24, 1975 indicates small quantities of lacquer; lacquer thinner, MEK, paint and enamels are stored on the site.

A Report dated February 5, 1992 indicates six 55-gallon drums were dumped on the site. The property owner, Mr. Steven Singer, indicated the drums and other debris were dumped on the site. Testing conducted on the drums indicated the contents likely were auto spray paints or enamels. On February 28, 1992, Bureau issued an order to Mr. Singer to properly remove the drums from the site.

At the time of the URS reconnaissance, the site was occupied by a vacant three-story warehouse. Three overhead doors and a loading dock were observed at the rear of the building. No surface staining, stressed vegetation and/or the handling and storage of hazardous materials were observed on the site. No one was available for interviews regarding the site.

6.26 SITE #46 – TRI BUILDING

This site is addressed as 2728 Euclid Avenue. According to the Cuyahoga County Auditor, the site is owned by Tri Building Associates. The site is further identified as Permanent Parcel Number 103-05-012.

The Cleveland City Directories for 1954 through 1999, in five-year intervals, were reviewed for information regarding the site. There were no listings for the site.

According to the Cleveland Fire Prevention Bureau files, the on-site building was constructed in 1955 by the Euclid Avenue Company. The site appears to have been utilized as multi-tenant office building.

At the time of the URS reconnaissance, the site was a five-story multi-tenant office building. No surface staining, stressed vegetation and/or the handling and storage of hazardous materials were observed on the site. No one was available for interviews regarding the site.

6.27 SITE #47 – GKC LIMITED

The site is addressed as 2729 Prospect Avenue. According to the Cuyahoga County Auditor, the site is owned by the GKC Limited Liability Company. The site is further identified as Permanent Parcel Number 103-05-026.

The Cleveland City Directories for 1954 through 1999, in five-year intervals, were reviewed for information regarding the site. The site is listed as Horn and Morrison in the 1954 through 1984 Directories. The site is listed Collins and Gordon in the 1994 and 1999 Directories.

According to the Cleveland Fire Prevention Bureau files, the site was occupied by Horn & Morrison Lithograph in 1940. By 1941, the site was occupied by National Yarn Corporation (2735), Continental Rubber Works (2731), Horn & Morrison Photo Lithographers (2729), and Lumberman Door and Frame Company (2729 rear).

At the time of the URS reconnaissance, the site was occupied by Collins, Gordon and Bostwick, an architectural firm, Kapp & Associates, a communications firm and Photo Lithographing. The majority of the building was unoccupied. Mr. Glenn Pizzuti, a Principle with Collins, Gordon and Bostwick, was interviewed regarding the site. According to Mr. Pizzuti, the site has been occupied by a multi-tenant building for at least sixty years. No surface staining, stressed vegetation and/or the handling and storage of hazardous materials were observed on the site.

6.28 SITE #48 – PARKWOOD CORPORATION

The site is addressed as 2829 Euclid Avenue. According to the Cuyahoga County Auditor, the site is owned by the Parkwood Corporation. The site is further identified as Permanent Parcel Number 103-05-030.

The Cleveland City Directories for 1954 through 1999, in five-year intervals, were reviewed for information regarding the site. The site is listed as various offices in the 1954 through 1999 Directories.

According to the Cleveland Fire Prevention Bureau files, there is no history of regulated and/or hazardous substance handling, storage or use at the site.

At the time of the URS reconnaissance, the site was occupied by a two-story office building. The tenants were accounting and investment companies. No surface staining, stressed vegetation and/or the handling and storage of hazardous materials were observed on the site. No one was available for interviews regarding the site.

6.29 SITE #49 – JULIUS SORMA

This site is addressed as 3004 St. Clair Avenue. According to the Cuyahoga County Auditor, the site is owned by Julius P. Sorma. The site is further identified as Permanent Parcel Number 102-18-001.

The Cleveland City Directories for 1954 through 1999, in five-year intervals, were reviewed for information regarding the site. The site is listed as various restaurants in the 1984 through 1999 Directories.

According to the Cleveland Fire Prevention Bureau files, the site has been occupied by Gi Gi Restaurant and subsequently, the Satin Doll Restaurant since approximately 1985. There is no history of regulated or hazardous substance handling, storage and/or use at the site.

At the time of the URS reconnaissance, the site was developed with a vacant building. The sign for the former operations, the Bada-Bing Club, was still hanging outside. No surface staining, stressed vegetation and/or the handling and storage of hazardous materials were observed on the site. No one was available for interviews regarding the site.

6.30 SITE #50 – CLEVELAND MOUNTED POLICE

This site is addressed as 1150 East 38th Street. According to the Cuyahoga County Auditor, the site is owned by the City of Cleveland. The site is further identified as Permanent Parcel Number 103-22-154.

The Cleveland City Directories for 1954 through 1999, in five-year intervals, were reviewed for information regarding the site. The site is listed as the Cleveland Mounted Police Stables in the 1954 through 1999 Directories.

According to the Cleveland Fire Prevention Bureau files, the site has been occupied by the Cleveland Police Stables since approximately 1947. In November 1947, a 500-gallon fuel oil UST was installed at the site.

At the time of the URS reconnaissance, the site was utilized as the Mounted Police Stables. According to Officer James Berry, the stables have been located on the site for approximately 100 years. No surface staining, stressed vegetation and/or the handling and storage of hazardous materials were observed on the site.

6.31 SITE #51 – TEMP CRAFT PLASTICS

This site is addressed as 3960 South Marginal Road. According to the Cuyahoga County Auditor, the site is owned by Lakeshore Realty. The site is further identified as Permanent Parcel Number 102-05-010.

The Cleveland City Directories for 1954 through 1999, in five-year intervals, were reviewed for information regarding the site. The site is listed as Tempcraft in the 1984 through 1999 Directories.

According to the Cleveland Fire Prevention Bureau files, the site has been occupied by Tempcraft Tool and Mold since July 1985. An entry dated March 10, 1986 indicates a 10,000-gallon UST has not been properly abandoned at the site. Permits dated 2003 indicate drums of xylenes, acetone, isopropyl alcohol, lubricating oils, paints, solvents and naphtha are stored at the site.

At the time of the URS reconnaissance, the site was occupied by Temp Craft Plastics. The operations reportedly consist of tool making and wax pattern finishing. ASTs and a hazardous waste storage building were observed outside the main building. No surface staining or stressed vegetation was observed on the site. No one was available for interviews regarding the site.

6.32 SITE #52 – ARCHITECTURAL REAL ESTATE

This site is addressed as 3000 Lakeside Avenue. According to the Cuyahoga County Auditor, the site is owned by Architectural Real Estate. The site is further identified as Permanent Parcel Number 102-12-010.

The Cleveland City Directories for 1954 through 1999, in five-year intervals, were reviewed for information regarding the site. The site is listed as General Sheet Steel in the 1954 through 1989 Directories. There were no further listings for this site.

According to the Cleveland Fire Prevention Bureau files, the site was occupied by the General Sheet Steel Company in 1946. There is no history of regulated or hazardous substance handling, storage and/or use at the site.

At the time of the URS reconnaissance, the site was occupied by an office building. SFA Sports was located on the first floor. No surface staining, stressed vegetation and/or the handling and storage of hazardous materials were observed on the site. No one was available for interviews regarding the site.

6.33 SITE #53 – CLEVELAND FIRE ACADEMY

This site is addressed as 3101 Lakeside Avenue. According to the Cuyahoga County Auditor, the site is owned by the City of Cleveland. The site is further identified as Permanent Parcel Number 102-04-002.

The Cleveland City Directories for 1954 through 1999, in five-year intervals, were reviewed for information regarding the site. The site is listed as City of Cleveland in the 1964 through 1999 Directories.

According to the Cleveland Fire Prevention Bureau files, the site was occupied by the Cleveland Fire Academy in 1963. An entry dated September 20, 1963 indicates a 500-gallon gasoline AST and a 500-gallon gasoline UST are located on the site. An entry dated December 4, 1987 indicates the UST was removed from the site.

At the time of the URS reconnaissance, the site was occupied by the City of Cleveland Fire Training Academy. According to Lieutenant Quinn, there are USTs, which contain water, located on the site for training purposes. In addition, there are 55-gallon drums for training purposes on the site. Minor surface staining and oily sheens were observed on the site.

7.0 PHASE I ESA CONCLUSIONS

The Environmental Site Assessment Screening identified 33 sites in the Cleveland Innerbelt Project Area that warranted additional study in the form of a Phase I Environmental Site Assessment. Based on the findings of the Phase I ESAs, 21 sites have been identified that warrant additional investigation in the form of a Phase II Environmental Site Assessment. The following table summarizes the Phase II ESA sites and the rationale. A Phase II Environmental Site Assessment Work Plan, which will detail the proposed investigations for these sites, will be provided under separate cover.

Site Number	Site	Address	Rationale
2	Former Bauer Auto	3553 West 25th Street	LUST Site.
13	Former Glove Cleaning Service/Scranton Averell	2132-2150 West 15th Street	LUST Site.
14	Bojacks Meats	2000 W. 14th/ 1425 University	UST Site
16	Wendell & Carroll Collins/1501 Companies	West 15th Street	Property Take
17	Terminal Oil	308 Central Viaduct	LUST Site.
18	Cleveland Fire Station	310 Carnegie	LUST Site.
19	Gillota Fuel Products	206-300 Central Viaduct	LUST and UST Site.
21	White Properties	1996 West 3rd Street	Historic UST Site.
22	Nova Properties	West 4th Street	Historic UST and OHSPILLS Site.
23	NS Railroad Building	840 Minkon Lane	Active UST Site.
24	James Vincent	2515 Canal Road	Historic Operations
27	Meridian Properties/ Independent Towel	1802 Central Avenue	Historic UST and LUST Site.
29	BP Gas Station	2701 Chester Avenue	Active UST Site.
33	State Industrial Products	3100 Hamilton Avenue	OHSPILLS, LUST and UST Site.

Site Number	Site	Address	Rationale
34	Former Teledyne Metal Finishing	1725 East 27th Street	Historic UST and AST Site.
42	CB Realty	2975 Superior Avenue	Historic UST Site.
43	KNC Building	2635 Payne Avenue	Historic UST Site.
45	Harold Moss, Trustee	1748 East 27th Street	Historic UST and Dump Site.
50	Cleveland Mounted Police	1150 East 38th Street	Historic UST Site.
51	Temp Craft Plastics	3960 South Marginal Road	Historic UST Site.
53	Cleveland Fire Academy	3101 Lakeside Avenue	Historic UST and AST Site.

8.0 REFERENCES

Brockman, Scott. *Physiographic Provinces of Ohio.* Ohio Department of Natural Resources – Division of Geologic Survey. 1998.

BUSTR. *File Review at the Bureau of Underground Storage Tank Regulations.* Reynoldsburg, Ohio. November 14, 2005.

Cleveland Fire. *File Review at the Cleveland Fire Prevention Bureau.* Cleveland, Ohio. October 24 and 25, 2005.

Crowell, Katie. *Ground-Water Resources of Cuyahoga County.* Ohio Department of Natural Resources – Division of Water. 1979 reprinted 1992.

Cuyahoga County Auditor. Property Information. October 2005.

EDR. *EDR Radius Map Report, Cleveland, Ohio Inquiry No. 01184626.1r.* Environmental Data Resources, Inc. May 11, 2004.

Library. *Historic Haines City Directories.* Cleveland Public Library. October 2005.

Library. *Historic Sanborn Fire Insurance Maps.* Cleveland Public Library. October 2005.

ODOT-OES. *Environmental Site Assessment Guidelines.* Ohio Department of Transportation - Office of Environmental Services. September 1, 1999.

OEPA. *File Review at the Ohio Environmental Protection Agency – Northeast District Office.* Twinsburg, Ohio. November 21, 2005.

SWCD. *Historic Aerial Photographs.* Cuyahoga County Soil and Water Conservation District. October 2005.

USDA. *Soil Survey of Cuyahoga County, Ohio.* United States Department of Agriculture Soil Conservation Service. 1984.

USGS. 7.5-Minute Quadrangle Topographic Maps: *Cleveland North, Ohio* 1963, photorevised 1984, and *Cleveland South, Ohio* 1963, photorevised 1970. United States Geological Society.

P:\O\ODOT\15016153\DOCs\Haz materials\Innerbelt Phase I Report.doc

Appendix A

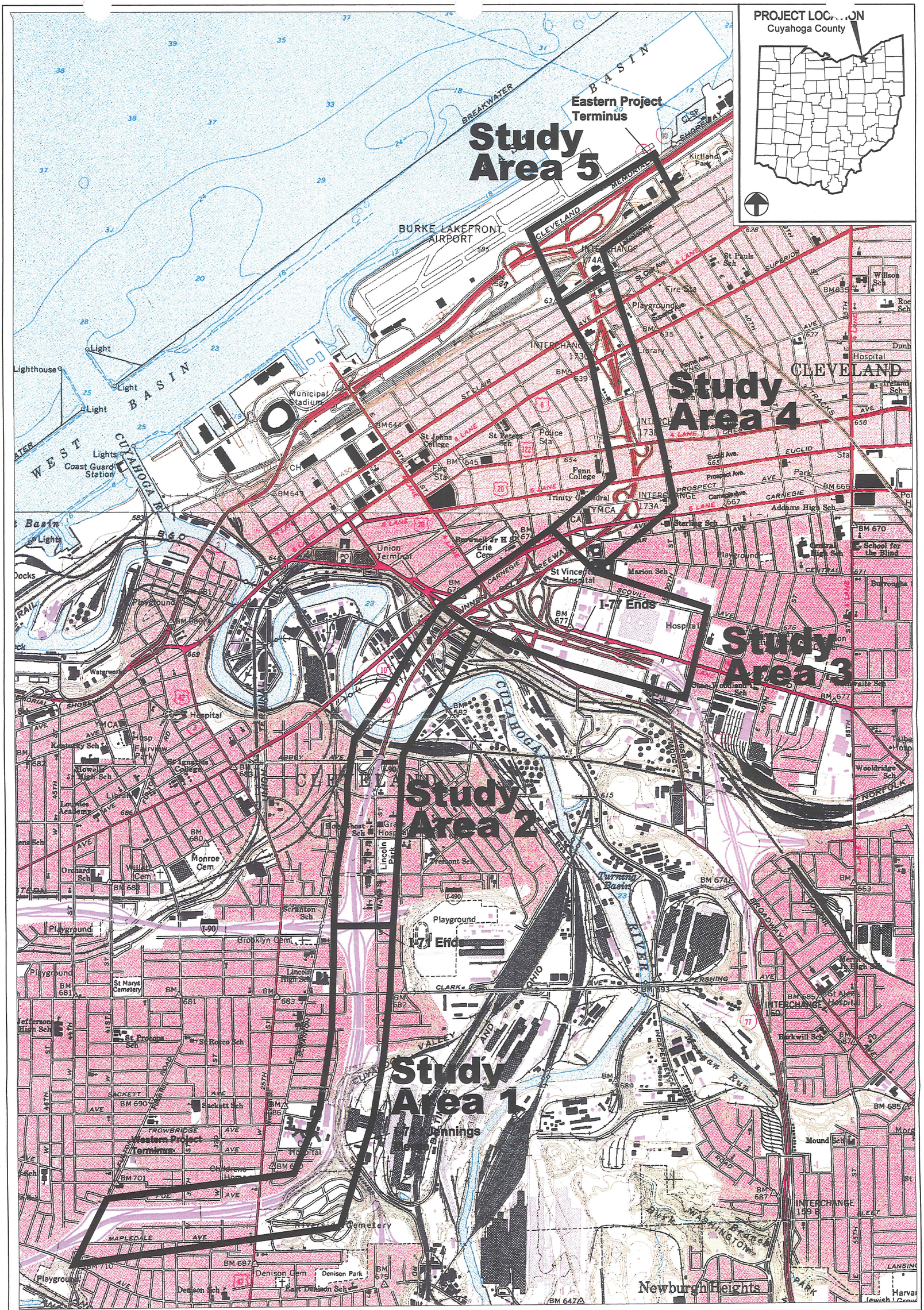

0 2000
Scale: 1 " = 2000'

Nov 18, 2005 P:\INTDOT\15016153\DWGs\Figures\FIGURES-1\figure1.dwg

Cleveland Innerbelt Study

Cleveland, Ohio

Figure 1
Project Area and
Study Area Locations Map

URS

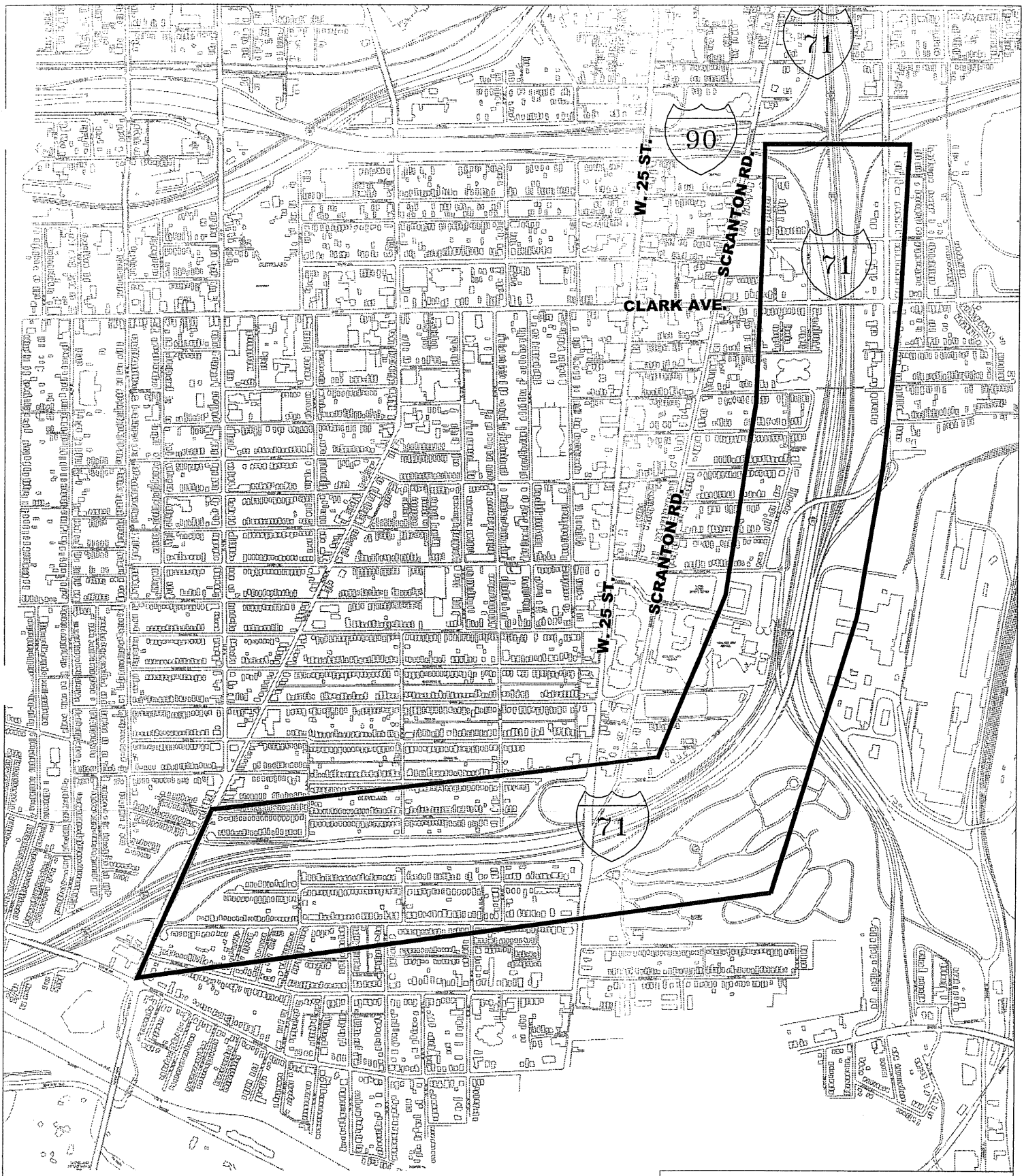

Cleveland Innerbelt Study

Cleveland, Ohio

Figure 1-A
Study Area 1 Location

0 1200

SCALE 1" = 1200'

URS

P:\0\ODOT\15016153\DWGs\Figures\FIGURES-1\figure1-A.dwg User:kontos Nov 18, 2005 - 2:05pm

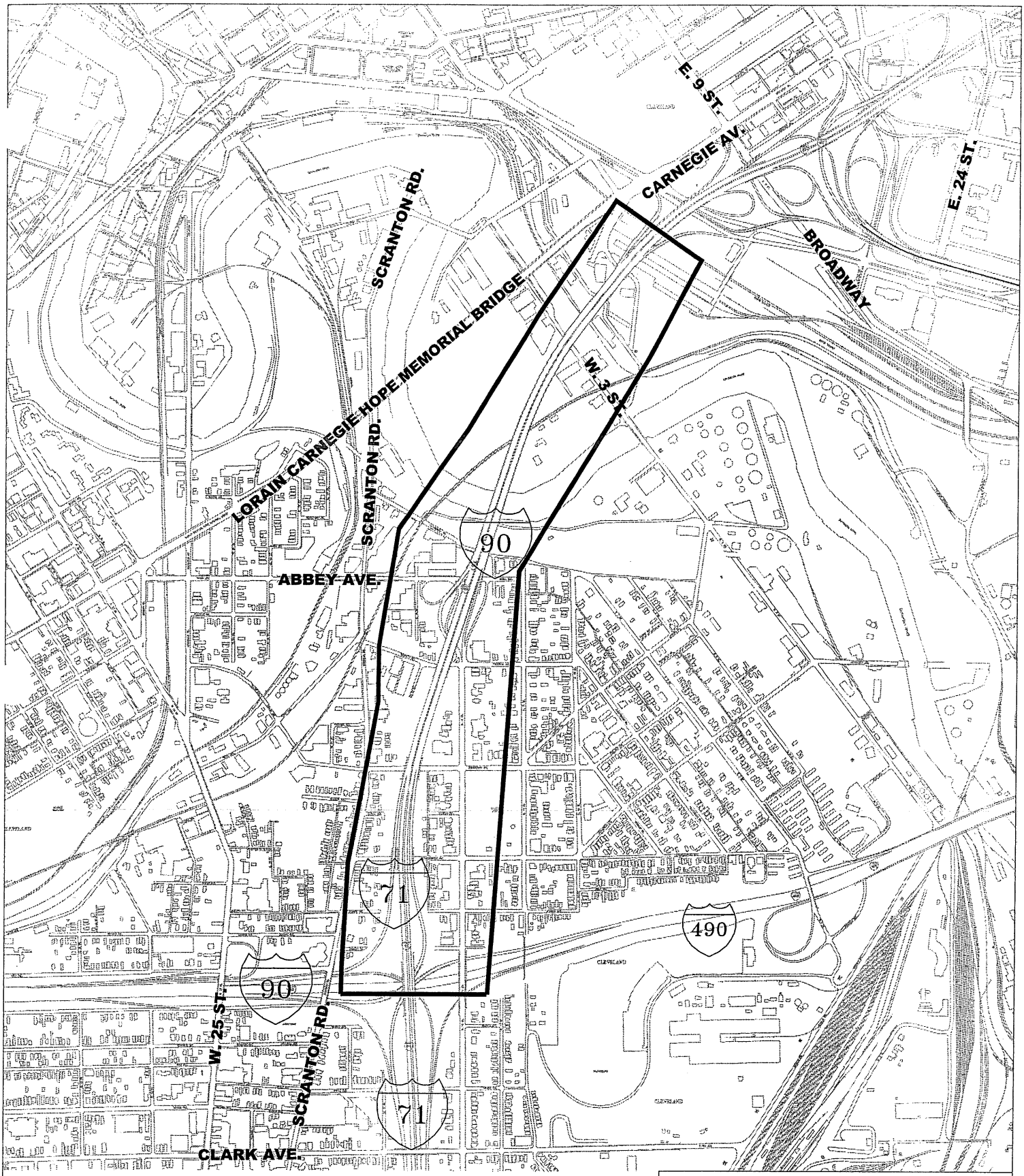

Cleveland Innerbelt Study

Cleveland, Ohio

Figure 1-B
Study Area 2 Location

0 1200

SCALE 1" = 1200'

URS

P:\0\ODOT\15016153\DWGs\Figures\FIGURES-1\figure1-B.dwg User: kontos Nov 18, 2005 - 2:07pm

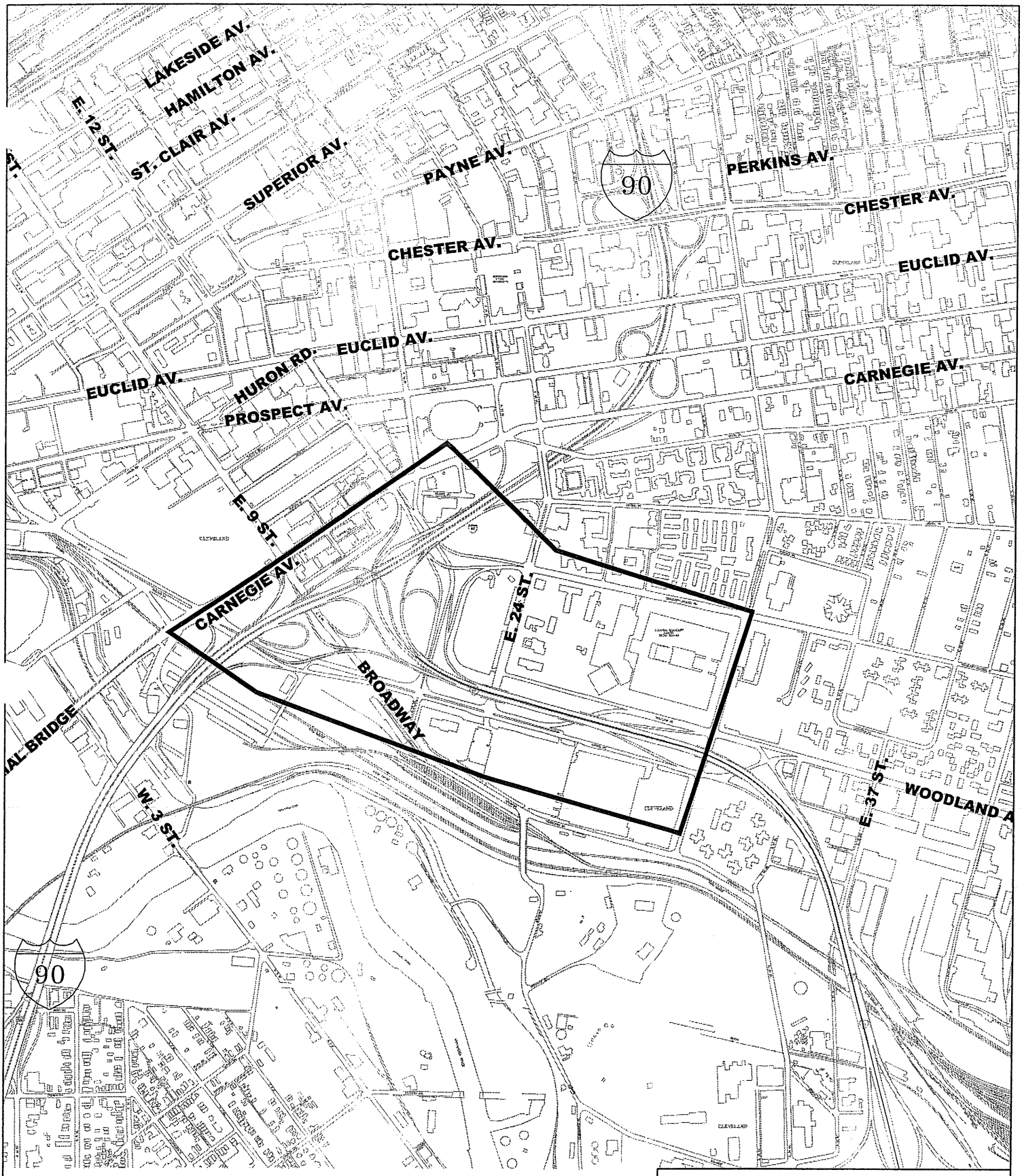

Cleveland Innerbelt Study

Cleveland, Ohio

Figure 1-C
Study Area 3 Location

0 1200

SCALE 1" = 1200'

URS

P:\O\ODOT\15016153\DWGs\Figures\FIGURES-1\figure1-C.dwg User: kontos Nov 18, 2005 - 2:14pm

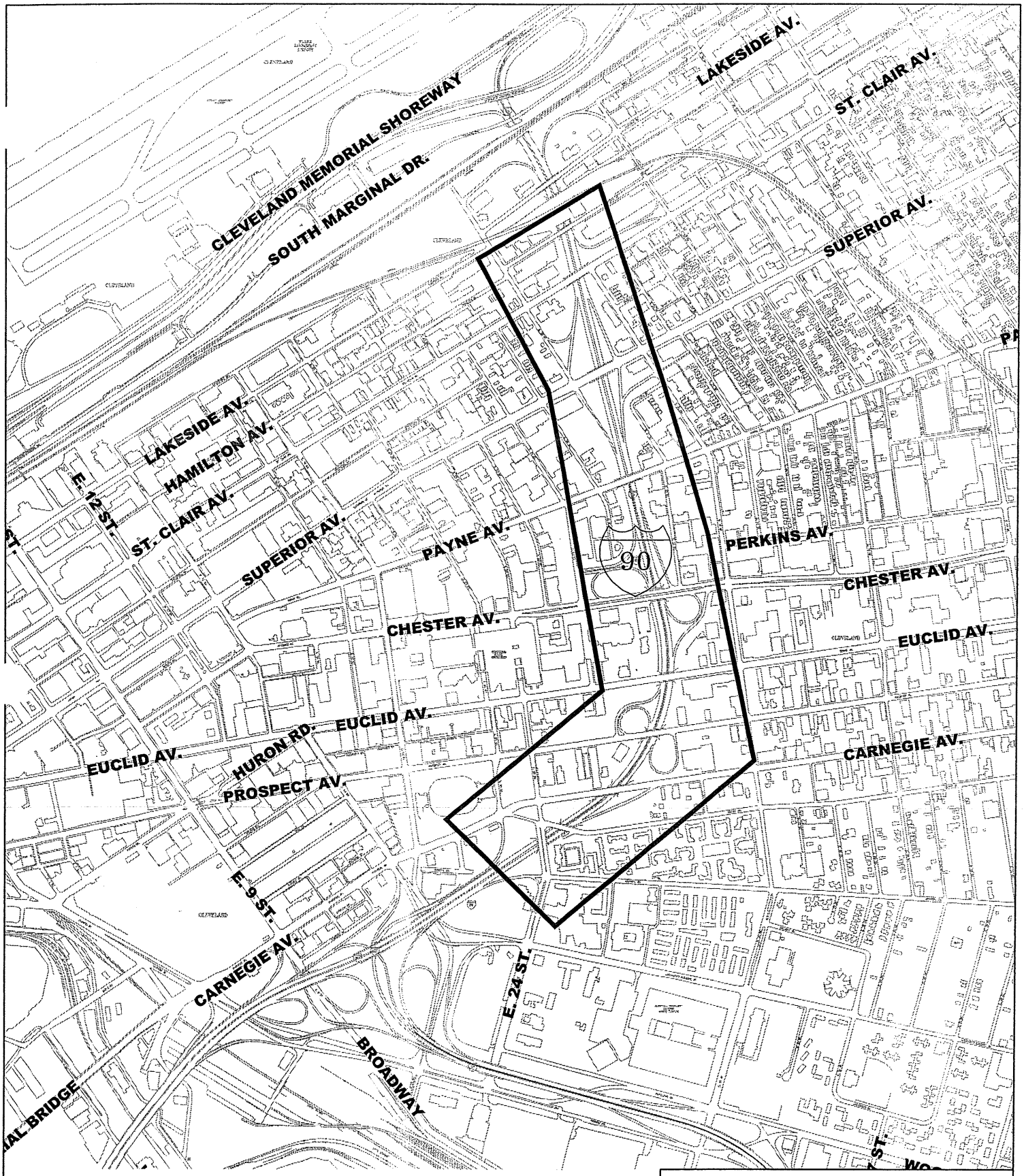

Cleveland Innerbelt Study

Cleveland, Ohio

Figure 1-D
Study Area 4 Location

URS

P:\O\ODOT\15016153\DWGs\Figures\FIGURES-1\figure1-D.dwg User: kontos Nov 18, 2005 - 2:15pm

Cleveland Innerbelt Study

Cleveland, Ohio

Figure 1-E
Study Area 5 Location

URS

P:\O\ODOT\15016153\DWGs\Figures\FIGURES-1\figure1-E.dwg User:kontos Nov 18, 2005 - 2:15pm

Cleveland Innerbelt Study

Cleveland, Ohio

FIGURE 2
Phase I ESA Site Location Map

URS

P:\0\ODOT\15016153\DWGs\Figures\FIGURES-2\Figure2.dwg User: gluntz Nov 18, 2005 - 3:44pm



Cleveland Innerbelt Study

Cleveland, Ohio

Figure 2-A

Site #2

3553 West 25th Street

0 100

SCALE 1" = 100'

URS

P:\0\ODOT\15016153\DWGs\Figures\FIGURES-2\figure2-A.dwg User: kontos Nov 17, 2005 - 3:17pm



Cleveland Innerbelt Study

Cleveland, Ohio

Figure 2-B

Site #11

1501 Abbey Road

0 100

SCALE 1" = 100'

URS

P:\O\ODOT\15016153\DWGs\Figures\FIGURES-2\figure2-B.dwg User: kontos Nov 17, 2005 - 3:04pm

Cleveland Innerbelt Study

Cleveland, Ohio

Figure 2-C

Site #13

2132-2150 West 15th Street

URS

0 100

SCALE 1" = 100'

P:\0\ODOT\15016153\DWGs\Figures\FIGURES-2\figure2-C.dwg User:kontos Nov 17, 2005 - 2:56pm



Cleveland Innerbelt Study

Cleveland, Ohio

Figure 2-D

Site #14

1425 University Road / 2000 W. 14TH Steet

URS

0 100

SCALE 1" = 100'

P:\0\ODOT\15016153\DWGs\Figures\FIGURES-2\figure2-D.dwg User:lyndon Nov 30, 2005 - 11:29am



Cleveland Innerbelt Study

Cleveland, Ohio

Figure 2-E

Site #15
1402-1408 Abbey Road

0 100
SCALE 1" = 100'

URS

P:\0\ODOT\15016153\DWGs\Figures\FIGURES-2\figure2-E.dwg User: kontos Nov 17, 2005 - 2:45pm



Cleveland Innerbelt Study

Cleveland, Ohio

Figure 2-F

Site #16

West 15th Street

0 100

SCALE 1" = 100'

URS

P:\0\ODOT\15016153\DWGs\Figures\FIGURES-2\figure2-F.dwg User:kontos Nov 18, 2005 - 4:14pm



Cleveland Innerbelt Study

Cleveland, Ohio

Figure 2-G

Site #17

308 Central Viaduct

0 100

SCALE 1" = 100'

URS

P:\0\ODOT\15016153\DWGs\Figures\FIGURES-2\figure2--G.dwg User: kontos Nov 18, 2005 - 1:25pm



Cleveland Innerbelt Study

Cleveland, Ohio

Figure 2-H

Site #18

310 Carnegie Avenue

URS

0 100

SCALE 1" = 100'

P:\0\ODOT\15016153\DWGs\Figures\FIGURES-2\figure2-H.dwg User: kontos Nov 18, 2005 - 1:22pm



Cleveland Innerbelt Study

Cleveland, Ohio

Figure 2-I

Site #19

206-300 Central Viaduct

0 100

SCALE 1" = 100'

URS

P:\0\ODOT\15016153\DWGs\Figures\FIGURES-2\figure2-I.dwg User: kontos Nov 18, 2005 - 1:24pm



Cleveland Innerbelt Study

Cleveland, Ohio

Figure 2-J

Site #20
2394 Canal Road

URS

0 100
SCALE 1" = 100'

P:\O\ODOT\15016153\DWGs\Figures\FIGURES-2\figure2-J.dwg User: kontos Nov 18, 2005 - 2:41pm



Cleveland Innerbelt Study

Cleveland, Ohio

Figure 2-K

Site #21

1996 West 3rd Street

URS

0 100

SCALE 1" = 100'

P:\0\ODOT\15016153\DWGs\Figures\FIGURES-2\figure2-K.dwg User: kontos Nov 18, 2005 - 1:13pm



0 250
SCALE 1" = 250'

Cleveland Innerbelt Study

Cleveland, Ohio

Figure 2-L

Site #22
West Fourth Street

URS

P:\O\ODOT\15016153\DWGs\Figures\FIGURES-2\figure2-L.dwg User:kontos Nov 18, 2005 - 2:36pm



Cleveland Innerbelt Study

Cleveland, Ohio

Figure 2-M

Site #23
840 Minkon Avenue

URS

0 100
SCALE 1" = 100'

P:\O\ODOT\15016153\DWGs\Figures\FIGURES-2\figure2-M.dwg User: kontos Nov 17, 2005 - 2:17pm



Cleveland Innerbelt Study

Cleveland, Ohio

Figure 2-N

Site #24

2515 Canal Road

0 100

SCALE 1" = 100'

URS

P:\0\ODOT\15016153\DWGs\Figures\FIGURES-2\figure2-N.dwg User:kontos Nov 17, 2005 - 2:24pm



Cleveland Innerbelt Study

Cleveland, Ohio

Figure 2-O

Site #27

1802 Central Avenue

URS

0 100

SCALE 1" = 100'



Cleveland Innerbelt Study

Cleveland, Ohio

Figure 2-P

Site #57
3501 Croton Avenue

URS

0 100
SCALE 1" = 100'

P:\O\ODOT\15016153\DWGs\Figures\FIGURES-2\figure2-P.dwg User: kontos Nov 17, 2005 - 1:45pm



Cleveland Innerbelt Study

Cleveland, Ohio

Figure 2-Q

Site #58

3561 Burwell Avenue

0 100

SCALE 1" = 100'

URS



Cleveland Innerbelt Study

Cleveland, Ohio

Figure 2-R

Site #29

2701 Chester Avenue

URS

0 100

SCALE 1" = 100'

P:\O\ODOT\15016153\DWGs\Figures\FIGURES-2\figure2-R.dwg User: kontos Nov 17, 2005 - 1:38pm



Cleveland Innerbelt Study

Cleveland, Ohio

Figure 2-S

Site #33

3100 Hamilton Avenue

URS

P:\O\ODOT\15016153\DWGs\Figures\FIGURES-2\figure2-X7.dwg User:kontos Nov 17, 2005 - 9:30am



Cleveland Innerbelt Study

Cleveland, Ohio

Figure 2-T

Site #34

1725 East 27th Street

URS

0 100

SCALE 1" = 100'

P:\0\ODOT\15016153\DWGs\Figures\FIGURES-2\figure2-T.dwg User: kontos Nov 17, 2005 - 1:30pm



Cleveland Innerbelt Study

Cleveland, Ohio

Figure 2-U

Site #41
1400 East 30th Street

URS

0 100
SCALE 1" = 100'

P:\0\ODOT\15016153\DWGs\Figures\FIGURES-2\figure2-U.dwg User: kontos Nov 17, 2005 - 1:25pm



Cleveland Innerbelt Study

Cleveland, Ohio

Figure 2-V

Site #42

2975 Superior Avenue

URS

0 100

SCALE 1" = 100'

P:\O\ODOT\15016153\DWGs\Figures\FIGURES-2\figure2-V.dwg User:kontos Nov 17, 2005 - 1:15pm



Cleveland Innerbelt Study

Cleveland, Ohio

Figure 2-W

Site #43

2635 Payne Avenue

URS

0 100

SCALE 1" = 100'

P:\0\ODOT\15016153\DWGs\Figures\FIGURES-2\figure2-W.dwg User: kontos Nov 17, 2005 - 1:13pm



Cleveland Innerbelt Study

Cleveland, Ohio

Figure 2-X

Site #44

2630 Payne Avenue

URS

0 100

SCALE 1" = 100'

Cleveland Innerbelt Study

Cleveland, Ohio

Figure 2-Y

Site #45

1748 East 27th Street

URS

0 100

SCALE 1" = 100'

P:\O\ODOT\15016153\DWGs\Figures\FIGURES-2\figure2-Y.dwg User: kontos Nov 17, 2005 - 12:54pm



Cleveland Innerbelt Study

Cleveland, Ohio

Figure 2-Z

Site #46

2728 Euclid Avenue

URS

0 100

SCALE 1" = 100'

P:\O\ODOT\15016153\DWGs\Figures\FIGURES-2\figure2-Z.dwg User: kontos Nov 17, 2005 - 12:40pm



Cleveland Innerbelt Study

Cleveland, Ohio

Figure 2-AA

Site #47

2729 Prospect Avenue

URS

0 100

SCALE 1" = 100'

P:\0\ODOT\15016153\DWGs\Figures\FIGURES-2\figure2-AA.dwg User: kontos Nov 18, 2005 - 1:11pm



Cleveland Innerbelt Study

Cleveland, Ohio

Figure 2-AB

Site #48

2829 Euclid Avenue

0 100

SCALE 1" = 100'

URS



Cleveland Innerbelt Study

Cleveland, Ohio

Figure 2-AC

Site #49

3004 St. Clair Avenue

0 100

SCALE 1" = 100'

URS

P:\O\ODOT\15016153\DWGs\Figures\FIGURES-2\figure2-AC.dwg User: kontos Nov 18, 2005 - 12:59pm



Cleveland Innerbelt Study

Cleveland, Ohio

Figure 2-AD

Site #50
1150 East 38th Street

URS

0 100
SCALE 1" = 100'

P:\O\ODOT\15016153\DWGs\Figures\FIGURES-2\figure2-AD.dwg User: kontos Nov 18, 2005 - 1:04pm



Cleveland Innerbelt Study

Cleveland, Ohio

Figure 2-AE

Site #51

3960 South Marginal Road

URS

0 100

SCALE 1" = 100'

P:\0\ODOT\15016153\DWGs\Figures\FIGURES-2\figure2-AE.dwg User: kontos Nov 18, 2005 - 2:39pm



Cleveland Innerbelt Study

Cleveland, Ohio

Figure 2-AF

Site #52
3000 Lakeside Avenue

URS

0 100
SCALE 1" = 100'

P:\O\ODOT\15016153\DWGs\Figures\FIGURES-2\figure2-AF.dwg User: kontos Nov 18, 2005 - 12:55pm



Cleveland Innerbelt Study

Cleveland, Ohio

Figure 2-AG

Site #53

3101 Lakeside Avenue

URS

0 100

SCALE 1" = 100'

Appendix B

TABLE ES-1
ENVIRONMENTAL SITE SCREENING RECOMMENDATIONS

SITE NUMBER	SITE	LOCATION	CONCERN	ODOT RELEVANCE	PATH FORWARD			
					Interview	Fire Dept.	BUSTR	(t l e r
I-71 from Fulton Road to I-71/SR176 Interchange								
1	Truck Garage	4352 Archwood	LUST	Outside ROW				
2	Former Bauer Auto	3553 West 25th	LUST	Active, adjacent to Corridor	x	x	x	
3	Metrohealth	2500 Metrohealth	RCRA LQG	Outisde ROW				
I-71 from the I-71/SR 176 Interchange to the I-71/I-90 Interchange								
4	Gas USA	3101 Scranton	LUST	Outside ROW				
5	Cleveland Food Shop/BP Oil #04181	3100 W. 14th	LUST	Outside ROW				
6	Former Filling Station	3564 Scranton	NA	Outside ROW				
7	Auto Radiator Repair	3562 Scranton	NA	Outside RO				
I-90 from the I-71/I-90 Interchange to the Central Viaduct Bridge								
8	Mooney Chemicals	2301 Scranton	RCRA LQG	Outside ROW				
9	L.A. Lux Co.	2285 Scranton	LUST, RCRA LQG	Outside ROW				
10	Ferry Cap & Screw	2151 Scranton	RCRA SQG, TRIS	Outside ROW				
11	Stripmatic	1501 Abbey Road	LUST	Active, adjacent to Corridor	x	x	x	
12	Ferry Cap & Screw	2151 Scranton	RCRA SQG, TRIS	Outside ROW				
13	Former Glove Cleaning/Scranton Averell	2132-2150 W. 15th Street	LUST	Active, adjacent to Corridor	x	x	x	
14	Bojacks Meat	2000 W. 14th /1425 University	UST	Property Take	x	x	x	
15	Leon Rudnick	1402-1408 Abbey Road	Property Take	Property Take	x	x	x	

SITE NUMBER	SITE	LOCATION	CONCERN	ODOT RELEVANCE	PATH FORWARD			
					Interview	Fire Dept.	BUSTR	
30	Phillips, Day and Maddock, Inc.	1800 E. 30th	RCRA SQG, OH Spills, Unregulated USTs	Outside ROW				
31	Economy Plating	1394 E. 34th	MSL	Outside ROW				
32	George Kline News	2950 Payne	LUST	Outside ROW				
33	State Industrial Products	3100 Hamilton	LUST, RCRA SQG, OH Spills, PCBs	Property Take	x	x	x	
34	Former Teledyne Metal Finishing	1725 E. 27th	UST, ASTs, RCRA TSD	Active, adjacent to Corridor	x	x	x	
35	Former Greyhound	2600-2816 Hamilton	Historic Operations	Outside ROW				
36	Photo Lithographing	2729-2735 Prospect	Historic operations	Outside ROW				
37	Bolas Collet	1551-1579 E. 27th	Historic operations	Outside ROW				
38	Sterling Lindner Davis Warehouse	1726-1780 E. 25th	Historic USTs	Outside ROW				
39	Copifyer Lithograph Corp.	E 25th Place	Historic solvent USTs, transformer vault, operations	Outside ROW				
40	Machine Shop	1761 E. 27th	Historic USTs	Outside ROW				
41	1400 East 30th	1400 East 30th	Property Take	Property Take	x	x	x	
42	CB Realty	2975 Superior	USTs	Property Take	x	x	x	
43	KNC Building	2635 Payne	USTs	Property Take	x	x	x	
44	EJ Investments	2630 Payne	Property Take	Property Take	x	x	x	
45	Harold Moss	1748 E. 27th	USTs, Dump Site	Property Take	x	x	x	
46	Tri Building	2728 Euclid	Property Take	Property Take	x	x	x	

SITE NUMBER	SITE	LOCATION	CONCERN	ODOT RELEVANCE	PATH FORWARD			
					Interview	Fire Dept.	BUSTR	
47	GKC Ltd.	2729 Prospect	Property Take	Property Take	x	x	x	
48	Parkwood Corp.	2829 Euclid	Property Take	Property Take	x	x	x	
49	Juluis Sorma	3004 St. Clair	Property Take	Property Take	x	x	x	
50	Mounted Police	E. 38th	UST	Property Take	x	x	x	
51	Temp Craft Plastics	E. 38th	UST	Adjacent to Property Take	x	x	x	
52	Architectural Real Estate	3000 Lakeside	Property Take	Property Take	x	x	x	
53	Cleveland Fire Academy		USTs, ASTs	Property Take	x	x	x	
I-77 from the Central Interchange to E. 30th Street								
54	Northeast Prelease Center	2675 E. 30th	UST	Outside ROW				
55	BP Technical Center	3092 Broadway	RCRA SQG	Outside ROW				
56	US Postal Service	2400 Orange	LUST, OH Spills	Outside ROW				
57	Charles Martin	3501 Croton	Property Take	Property Take	x	x	x	
58	JF Sanson	3561 Burwell	Property Take	Property Take	x	x	x	

Study Area 1

ENVIRONMENTAL SITE ASSESSMENT SCREENING CHECKLIST

AME: Craig Cox - URS Corporation **DATE:** June 21, 2004

TITLE: Geologist **DISTRICT:** 12

COUNTY/ROUTE/SECTION: CUY-Innerbelt Corridor **PID:** 77332

PROJECT DESCRIPTION:

Cleveland Innerbelt Study - Studya Area 1 - IR-71 from Fulton Road to the Jennings Freeway Merge

Parcel No./Owner/Address: 01515042/C.Davis /3012 Poe Ave. through 01515040/C. Thomas/3004 Poe Ave (three parcels)

Project Right-of-Way (Row) Requirements From Parcel:

No New ROW X Strip ROW ____ Minor Take ____ Whole Parcel Take ____ Not Available ____

LAND USE:

Current Land Use (For Commercial/Industrial land use, specify type and tenant):

Residential

Past Land Use (For Commercial/Industrial land use, specify type and tenant):

Residential

Environmental Records	(Date queried)	(Result)
National Priority List (NPL)	5-11-04	No
Comprehensive Environmental Response, Compensation and Liability Information System (CERCLIS)	5-11-04	No
OEPA Master Site List (MSL)	5-11-04	No
Resource Conservation and Recovery Act (RCRA)	5-11-04	No
Bureau of Underground Storage Tank Regulation (BUSTR)	5-11-04	No
Other State/Local Lists	5-11-04	No

NPL/CERCLIS/OEPA MSL in vicinity (type of facility and location in relation to project):

		Visual Inspection	
UST's	No	Surface Staining	No
AST's	No	Sheens	No
Drums	No	Damaged Vegetation	No
Landfills	No	Odors	No
Pond/Lagoon	No	Other(specify)	No

Phase I ESA required **Yes** ____ **No** X

ENVIRONMENTAL SITE ASSESSMENT SCREENING CHECKLIST

AME: Craig Cox - URS Corporation **DATE:** June 21, 2004

TITLE: Geologist **DISTRICT:** 12

COUNTY/ROUTE/SECTION: CUY-Innerbelt Corridor **PID:** 77332

PROJECT DESCRIPTION:

Cleveland Innerbelt Study - Studya Area 1 - IR-71 from Fulton Road to the Jennings Freeway Merge

Parcel No./Owner/Address: 01520002/M.Stanley/3576 W. 32nd St and 01520001/ S. Flocco 3572 West 32nd St 01519020/D.Kozyk/3217 Poe Ave through 01519001/B.Atwell 3425 Poe Ave (21 parcels)

Project Right-of-Way (Row) Requirements From Parcel:

No New ROW X Strip ROW ____ Minor Take ____ Whole Parcel Take ____ Not Available ____

LAND USE:

Current Land Use (For Commercial/Industrial land use, specify type and tenant):

Residential

Past Land Use (For Commercial/Industrial land use, specify type and tenant):

Residential

Environmental Records	(Date queried)	(Result)
National Priority List (NPL)	5-11-04	No
Comprehensive Environmental Response, Compensation and Liability Information System (CERCLIS)	5-11-04	No
OEPA Master Site List (MSL)	5-11-04	No
Resource Conservation and Recovery Act (RCRA)	5-11-04	No
Bureau of Underground Storage Tank Regulation (BUSTR)	5-11-04	No
Other State/Local Lists	5-11-04	No

NPL/CERCLIS/OEPA MSL in vicinity (type of facility and location in relation to project):

Visual Inspection

UST's	No	Surface Staining	No
AST's	No	Sheens	No
Drums	No	Damaged Vegetation	No
Landfills	No	Odors	No
Pond/Lagoon	No	Other(specify)	No

Phase I ESA required **Yes** ____ **No** X

ENVIRONMENTAL SITE ASSESSMENT SCREENING CHECKLIST

AME: Craig Cox - URS Corporation **DATE:** June 21, 2004

TITLE: Geologist **DISTRICT:** 12

COUNTY/ROUTE/SECTION: CUY-Innerbelt Corridor **PID:** 77332

PROJECT DESCRIPTION:

Cleveland Innerbelt Study - Studya Area 1 - IR-71 from Fulton Road to the Jennings Freeway Merge

Parcel No./Owner/Address: 01518026/C.Diaz/3578 W.35th St and 01518025/C. Jessie/3501 Poe Ave through 01518004/D. Schultz/3819 Poe Ave. (23 parcels)

Project Right-of-Way (Row) Requirements From Parcel:

No New ROW X Strip ROW ____ Minor Take ____ Whole Parcel Take ____ Not Available ____

LAND USE:

Current Land Use (For Commercial/Industrial land use, specify type and tenant):

Residential

Past Land Use (For Commercial/Industrial land use, specify type and tenant):

Residential

Environmental Records	(Date queried)	(Result)
National Priority List (NPL)	5-11-04	No
Comprehensive Environmental Response, Compensation and Liability Information System (CERCLIS)	5-11-04	No
OEPA Master Site List (MSL)	5-11-04	No
Resource Conservation and Recovery Act (RCRA)	5-11-04	No
Bureau of Underground Storage Tank Regulation (BUSTR)	5-11-04	No
Other State/Local Lists	5-11-04	No

NPL/CERCLIS/OEPA MSL in vicinity (type of facility and location in relation to project):

Visual Inspection

UST's	No	Surface Staining	No
AST's	No	Sheens	No
Drums	No	Damaged Vegetation	No
Landfills	No	Odors	No
Pond/Lagoon	No	Other(specify)	No

Phase I ESA required Yes ____ No X

ENVIRONMENTAL SITE ASSESSMENT SCREENING CHECKLIST

AME: Craig Cox - URS Corporation **DATE:** June 21, 2004

TITLE: Geologist **DISTRICT:** 12

COUNTY/ROUTE/SECTION: CUY-Innerbelt Corridor **PID:** 77332

PROJECT DESCRIPTION:

Cleveland Innerbelt Study - Studya Area 1 - IR-71 from Fulton Road to the Jennings Freeway Merge

Parcel No./Owner/Address: 01518148/C.Clark/3904 Smith Ave through 01517042/ B.Lefler/4116 Smith Ave.

Project Right-of-Way (Row) Requirements From Parcel:

No New ROW X Strip ROW ____ Minor Take ____ Whole Parcel Take ____ Not Available ____

LAND USE:

Current Land Use (For Commercial/Industrial land use, specify type and tenant):

Residential

Past Land Use (For Commercial/Industrial land use, specify type and tenant):

Residential

Environmental Records	(Date queried)	(Result)
National Priority List (NPL)	5-11-04	No
Comprehensive Environmental Response, Compensation and Liability Information System (CERCLIS)	5-11-04	No
OEPA Master Site List (MSL)	5-11-04	No
Resource Conservation and Recovery Act (RCRA)	5-11-04	No
Bureau of Underground Storage Tank Regulation (BUSTR)	5-11-04	No
Other State/Local Lists	5-11-04	No

NPL/CERCLIS/OEPA MSL in vicinity (type of facility and location in relation to project):

Visual Inspection

UST's	No	Surface Staining	No
AST's	No	Sheens	No
Drums	No	Damaged Vegetation	No
Landfills	No	Odors	No
Pond/Lagoon	No	Other(specify)	No

Phase I ESA required **Yes** ____ **No** X

ENVIRONMENTAL SITE ASSESSMENT SCREENING CHECKLIST

NAME: Jerry Kaminski - URS Corporation

DATE: October 20, 2005

TITLE: Geologist

DISTRICT: 12

COUNTY/ ROUTE/SECTION: CUY-Innerbelt Corridor

PID: 77332

PROJECT DESCRIPTION:

Cleveland Innerbelt Study - Studya Area 1 - IR-71 from Fulton Road to the Jennings Freeway Merge

Parcel No./Owner/Address: 008-20-016/County Commissioners/3553 W. 25th Street

Project Right-of-Way (Row) Requirements From Parcel:

No New ROW x Strip ROW ____ Minor Take ____ Whole Parcel Take ____ Not Available ____

LAND USE:

Current Land Use (For Commercial/Industrial land use, specify type and tenant):

Metro Health Sign

ast Land Use (For Commercial/Industrial land use, specify type and tenant):

Radiator Repair Shop

Environmental Records	(Date queried)	(Result)
National Priority List (NPL)	5-11-04	No
Comprehensive Environmental Response, Compensation and Liability Information System (CERCLIS)	5-11-04	No
OEPA Master Site List (MSL)	5-11-04	No
Resource Conservation and Recovery Act (RCRA)	5-11-04	No
Bureau of Underground Storage Tank Regulation (BUSTR)	5-11-04	LUST
Other State/Local Lists	5-11-04	No

NPL/CERCLIS/OEPA MSL in vicinity (type of facility and location in relation to project):

		Visual Inspection	
UST's	No	Surface Staining	No
AST's	No	Sheens	No
Drums	No	Damaged Vegetation	No
_andfills	No	Odors	No
Pond/Lagoon	No	Other(specify)	No

Phase I ESA required **Yes** x **No**

ENVIRONMENTAL SITE ASSESSMENT SCREENING CHECKLIST

AME: Craig Cox - URS Corporation **DATE:** June 21, 2004

TITLE: Geologist **DISTRICT:** 12

COUNTY/ROUTE/SECTION: CUY-Innerbelt Corridor **PID:** 77332

PROJECT DESCRIPTION:

Cleveland Innerbelt Study - Studya Area 1 - IR-71 from Fulton Road to the Jennings Freeway Merge

Parcel No./Owner/Address: 01520066/G.Fhiaras/2606 Riverside through 01520076/L.Deskins/3108 Riverside Ave. (14 parcels) and 01520021/J.Spry/3613 W.32nd St.

Project Right-of-Way (Row) Requirements From Parcel:

No New ROW X Strip ROW ____ Minor Take ____ Whole Parcel Take ____ Not Available ____

LAND USE:

Current Land Use (For Commercial/Industrial land use, specify type and tenant):

Residential

Past Land Use (For Commercial/Industrial land use, specify type and tenant):

Residential

Environmental Records	(Date queried)	(Result)
National Priority List (NPL)	5-11-04	No
Comprehensive Environmental Response, Compensation and Liability Information System (CERCLIS)	5-11-04	No
OEPA Master Site List (MSL)	5-11-04	No
Resource Conservation and Recovery Act (RCRA)	5-11-04	No
Bureau of Underground Storage Tank Regulation (BUSTR)	5-11-04	No
Other State/Local Lists	5-11-04	No

NPL/CERCLIS/OEPA MSL in vicinity (type of facility and location in relation to project):

		Visual Inspection	
UST's	No	Surface Staining	No
AST's	No	Sheens	No
Drums	No	Damaged Vegetation	No
Landfills	No	Odors	No
Pond/Lagoon	No	Other(specify)	No

Phase I ESA required **Yes** ____ **No** X

ENVIRONMENTAL SITE ASSESSMENT SCREENING CHECKLIST

NAME: Craig Cox - URS Corporation **DATE:** June 21, 2004

TITLE: Geologist **DISTRICT:** 12

CUY-Innerbelt Corridor **PID:** 77332

PROJECT DESCRIPTION:

Cleveland Innerbelt Study - Studya Area 1 - IR-71 from Fulton Road to the Jennings Freeway Merge

Parcel No./Owner/Address: 01520011/R.Tripodi/3616 W. 35th St. and 01520153/W.Eckelmeyer/3212 Riverside Ave through 01519071/J.Trotter/3425 Riverside Ave. (16 parcels)

Project Right-of-Way (Row) Requirements From Parcel:

No New ROW X Strip ROW ____ Minor Take ____ Whole Parcel Take ____ Not Available ____

LAND USE:

Current Land Use (For Commercial/Industrial land use, specify type and tenant):

Residential

Past Land Use (For Commercial/Industrial land use, specify type and tenant):

Residential

Environmental Records	(Date queried)	(Result)
National Priority List (NPL)	5-11-04	No
Comprehensive Environmental Response, Compensation and Liability Information System (CERCLIS)	5-11-04	No
OEPA Master Site List (MSL)	5-11-04	No
Resource Conservation and Recovery Act (RCRA)	5-11-04	No
Bureau of Underground Storage Tank Regulation (BUSTR)	5-11-04	No
Other State/Local Lists	5-11-04	No

NPL/CERCLIS/OEPA MSL in vicinity (type of facility and location in relation to project):

Visual Inspection

UST's	No	Surface Staining	No
AST's	No	Sheens	No
Drums	No	Damaged Vegetation	No
Landfills	No	Odors	No
Pond/Lagoon	No	Other(specify)	No

Phase I ESA required Yes ____ No X

ENVIRONMENTAL SITE ASSESSMENT SCREENING CHECKLIST

NAME: Craig Cox - URS Corporation **DATE:** June 21, 2004

TITLE: Geologist **DISTRICT:** 12

COUNTY/ROUTE/SECTION: CUY-Innerbelt Corridor **PID:** 77332

PROJECT DESCRIPTION:

Cleveland Innerbelt Study - Studya Area 1 - IR-71 from Fulton Road to the Jennings Freeway Merge

Parcel No./Owner/Address: 01518017/D.Reinhardt/3612 W. 35th St. and 01518071/J.Widowski/3506 Riverside through 01518091/A.Kovalski/3820 Riverside Ave. (21 parcels)

Project Right-of-Way (Row) Requirements From Parcel:

No New ROW X Strip ROW ____ Minor Take ____ Whole Parcel Take ____ Not Available ____

LAND USE:

Current Land Use (For Commercial/Industrial land use, specify type and tenant):

Residential

Past Land Use (For Commercial/Industrial land use, specify type and tenant):

Residential

Environmental Records	(Date queried)	(Result)
National Priority List (NPL)	5-11-04	No
Comprehensive Environmental Response, Compensation and Liability Information System (CERCLIS)	5-11-04	No
OEPA Master Site List (MSL)	5-11-04	No
Resource Conservation and Recovery Act (RCRA)	5-11-04	No
Bureau of Underground Storage Tank Regulation (BUSTR)	5-11-04	No
Other State/Local Lists	5-11-04	No

NPL/CERCLIS/OEPA MSL in vicinity (type of facility and location in relation to project):

Visual Inspection

UST's	No	Surface Stalning	No
AST's	No	Sheens	No
Drums	No	Damaged Vegetation	No
Landfills	No	Odors	No
Pond/Lagoon	No	Other(specify)	No

Phase I ESA required **Yes** ____ **No** X

ENVIRONMENTAL SITE ASSESSMENT SCREENING CHECKLIST

.AME: Craig Cox - URS Corporation **DATE:** June 21, 2004

TITLE: Geologist **DISTRICT:** 12

COUNTY/ROUTE/SECTION: CUY-Innerbelt Corridor **PID:** 77332

PROJECT DESCRIPTION:

Cleveland Innerbelt Study - Studya Area 1 - IR-71 from Fulton Road to the Jennings Freeway Merge

Parcel No./Owner/Address: 01517108/R.Burns/3904 Riverside through 01517019/M. Ferrante/4016 Riverside (12 parcels)

Project Right-of-Way (Row) Requirements From Parcel:

No New ROW X Strip ROW ____ Minor Take ____ Whole Parcel Take ____ Not Available ____

LAND USE:

Current Land Use (For Commercial/Industrial land use, specify type and tenant):

Residential

Past Land Use (For Commercial/Industrial land use, specify type and tenant):

Residential

Environmental Records	(Date queried)	(Result)
National Priority List (NPL)	5-11-04	No
Comprehensive Environmental Response, Compensation and Liability Information System (CERCLIS)	5-11-04	No
OEPA Master Site List (MSL)	5-11-04	No
Resource Conservation and Recovery Act (RCRA)	5-11-04	No
Bureau of Underground Storage Tank Regulation (BUSTR)	5-11-04	No
Other State/Local Lists	5-11-04	No

NPL/CERCLIS/OEPA MSL in vicinity (type of facility and location in relation to project):

		Visual Inspection	
UST's	No	Surface Staining	No
AST's	No	Sheens	No
Drums	No	Damaged Vegetation	No
Landfills	No	Odors	No
Pond/Lagoon	No	Other(specify)	No

Phase I ESA required **Yes** ____ **No** X

ENVIRONMENTAL SITE ASSESSMENT SCREENING CHECKLIST

AME: Craig Cox - URS Corporation **DATE:** June 21, 2004

TITLE: Geologist **DISTRICT:** 12

COUNTY/ROUTE/SECTION: CUY-Innerbelt Corridor **PID:** 77332

PROJECT DESCRIPTION:

Cleveland Innerbelt Study - Studya Area 1 - IR-71 from Fulton Road to the Jennings Freeway

Parcel No./Owner/Address: 01517137/W.Vazquez/4101 Riverside Ave through 01517135/R.Roark/4116 riverside Ave. (3 parcels)

Project Right-of-Way (Row) Requirements From Parcel:

No New ROW X Strip ROW ____ Minor Take ____ Whole Parcel Take ____ Not Available ____

LAND USE:

Current Land Use (For Commercial/Industrial land use, specify type and tenant):

Residential

Past Land Use (For Commercial/Industrial land use, specify type and tenant):

Residential

Environmental Records	(Date queried)	(Result)
National Priority List (NPL)	5-11-04	No
Comprehensive Environmental Response, Compensation and Liability Information System (CERCLIS)	5-11-04	No
OEPA Master Site List (MSL)	5-11-04	No
Resource Conservation and Recovery Act (RCRA)	5-11-04	No
Bureau of Underground Storage Tank Regulation (BUSTR)	5-11-04	No
Other State/Local Lists	5-11-04	No

NPL/CERCLIS/OEPA MSL in vicinity (type of facility and location in relation to project):

		Visual Inspection	
UST's	No	Surface Staining	No
AST's	No	Sheens	No
Drums	No	Damaged Vegetation	No
Landfills	No	Odors	No
Pond/Lagoon	No	Other(specify)	No

Phase I ESA required **Yes** ____ **No** X

ENVIRONMENTAL SITE ASSESSMENT SCREENING CHECKLIST

AME: Craig Cox - URS Corporation **DATE:** June 21, 2004

TITLE: Geologist **DISTRICT:** 12

COUNTY/ROUTE/SECTION: CUY-Innerbelt Corridor **PID:** 77332

PROJECT DESCRIPTION:

Cleveland Innerbelt Study - Study Area 1 - IR-71 from Fulton Road to the Jennings Freeway Merge

Parcel No./Owner/Address: 01520142/C.Benham/3620 Pearl Ave.

Project Right-of-Way (Row) Requirements From Parcel:

No New ROW X Strip ROW ____ Minor Take ____ Whole Parcel Take ____ Not Available ____

LAND USE:

Current Land Use (For Commercial/Industrial land use, specify type and tenant):

Former Commercial - now part of Cleveland Metro Health Center

Past Land Use (For Commercial/Industrial land use, specify type and tenant):

Former Gasoline filling station and Auto Radiator Repair

Environmental Records	(Date queried)	(Result)
National Priority List (NPL)	5-11-04	No
Comprehensive Environmental Response, Compensation and Liability Information System (CERCLIS)	5-11-04	No
OEPA Master Site List (MSL)	5-11-04	No
Resource Conservation and Recovery Act (RCRA)	5-11-04	No
Bureau of Underground Storage Tank Regulation (BUSTR)	5-11-04	Yes
Other State/Local Lists	5-11-04	No

NPL/CERCLIS/OEPA MSL in vicinity (type of facility and location in relation to project):

Visual Inspection

UST's	No	Surface Staining	No
AST's	No	Sheens	No
Drums	No	Damaged Vegetation	No
Landfills	No	Odors	No
Pond/Lagoon	No	Other(specify)	No

Phase I ESA required Yes X No ____

ENVIRONMENTAL SITE ASSESSMENT SCREENING CHECKLIST

AME: Craig Cox - URS Corporation **DATE:** June 21, 2004

TITLE: Geologist **DISTRICT:** 12

COUNTY/ROUTE/SECTION: CUY-Innerbelt Corridor **PID:** 77332

PROJECT DESCRIPTION:

Cleveland Innerbelt Study - Study Area 1 - IR-71 from Fulton Road to the Jennings Freeway Merge

Parcel No./Owner/Address: 015-21042/Investprop Inc./4352 Archwood Avenue

Project Right-of-Way (Row) Requirements From Parcel:

No New ROW X Strip ROW ____ Minor Take ____ Whole Parcel Take ____ Not Available ____

LAND USE:

Current Land Use (For Commercial/Industrial land use, specify type and tenant):

Commercial Garage Facility

Past Land Use (For Commercial/Industrial land use, specify type and tenant):

Garage facility for fleet fueling and maintenance

Environmental Records	(Date queried)	(Result)
National Priority List (NPL)	5-11-04	No
Comprehensive Environmental Response, Compensation and Liability Information System (CERCLIS)	5-11-04	No
OEPA Master Site List (MSL)	5-11-04	No
Resource Conservation and Recovery Act (RCRA)	5-11-04	No
Bureau of Underground Storage Tank Regulation (BUSTR)	5-11-04	Yes
Other State/Local Lists	5-11-04	No

NPL/CERCLIS/OEPA MSL in vicinity (type of facility and location in relation to project):

Visual Inspection

UST's	No	Surface Staining	No
AST's	No	Sheens	No
Drums	No	Damaged Vegetation	No
Landfills	No	Odors	No
Pond/Lagoon	No	Other(specify)	No

Phase I ESA required Yes X No ____

ENVIRONMENTAL SITE ASSESSMENT SCREENING CHECKLIST

NAME: Craig Cox URS Corporation **DATE:** June 21, 2004

TITLE: Geologist **DISTRICT:** 12

COUNTY/ROUTE/SECTION: CUY-Innerbelt Corridor **PID:** 77332

PROJECT DESCRIPTION:

Cleveland Innerbelt Study - Study Area 2. - The southern Innerbelt

Parcel No./Owner/Address: 00812027/W. Yambor/3206 W.14th St. through 00812017/J.Houlis/3156 W. 14th St. (10 parcels) and 00812015/S.Rumenik/1431 Rowley Ave.

Project Right-of-Way (Row) Requirements From Parcel:

No New ROW X Strip ROW ____ Minor Take ____ Whole Parcel Take ____ Not Available ____

LAND USE:

Current Land Use (For Commercial/Industrial land use, specify type and tenant):

Residential

Past Land Use (For Commercial/Industrial land use, specify type and tenant):

Residential

Environmental Records	(Date queried)	(Result)
National Priority List (NPL)	5-11-04	No
Comprehensive Environmental Response, Compensation and Liability Information System (CERCLIS)	5-11-04	No
OEPA Master Site List (MSL)	5-11-04	No
Resource Conservation and Recovery Act (RCRA)	5-11-04	No
Bureau of Underground Storage Tank Regulation (BUSTR)	5-11-04	No
Other State/Local Lists	5-11-04	No

NPL/CERCLIS/OEPA MSL in vicinity (type of facility and location in relation to project):

Visual Inspection

UST's	No	Surface Staining	No
AST's	No	Sheens	No
Drums	No	Damaged Vegetation	No
Landfills	No	Odors	No
Pond/Lagoon	No	Other(specify)	No

Phase I ESA required **Yes** ____ **No** X

ENVIRONMENTAL SITE ASSESSMENT SCREENING CHECKLIST

.AME: Craig Cox URS Corporation **DATE:** June 21, 2004

TITLE: Geologist **DISTRICT:** 12

COUNTY/ROUTE/SECTION: CUY-Innerbelt Corridor **PID:** 77332

PROJECT DESCRIPTION:

Cleveland Innerbelt Study - Study Area 2. - The southern Innerbelt

Parcel No./Owner/Address: 00812016/G.Zaboura/3146/3148 W 14th St.

Project Right-of-Way (Row) Requirements From Parcel:

No New ROW X Strip ROW ____ Minor Take ____ Whole Parcel Take ____ Not Available ____

LAND USE:

Current Land Use (For Commercial/Industrial land use, specify type and tenant):

Commercial Bar/carry out/pizza

Past Land Use (For Commercial/Industrial land use, specify type and tenant):

Commercial retail food service

:nvironmental Records	(Date queried)	(Result)
National Priority List (NPL)	5-11-04	No
Comprehensive Environmental Response, Compensation and Liability Information System (CERCLIS)	5-11-04	No
OEPA Master Site List (MSL)	5-11-04	No
Resource Conservation and Recovery Act (RCRA)	5-11-04	No
Bureau of Underground Storage Tank Regulation (BUSTR)	5-11-04	No
Other State/Local Lists	5-11-04	No

NPL/CERCLIS/OEPA MSL in vicinity (type of facility and location in relation to project):

		Visual Inspection	
UST's	No	Surface Staining	No
AST's	No	Sheens	No
Drums	No	Damaged Vegetation	No
Landfills	No	Odors	No
Pond/Lagoon	No	Other(specify)	No

Phase I ESA required Yes ____ No X

ENVIRONMENTAL SITE ASSESSMENT SCREENING CHECKLIST

NAME: Craig Cox URS Corporation **DATE:** June 21, 2004

TITLE: Geologist **DISTRICT:** 12

COUNTY/ROUTE/SECTION: CUY-Innerbelt Corridor **PID:** 77332

PROJECT DESCRIPTION:

Cleveland Innerbelt Study - Study Area 2. - The southern Innerbelt

Parcel No./Owner/Address: 00808052/P.Sobczyk/3136 W.14th St.

Project Right-of-Way (Row) Requirements From Parcel:

No New ROW X Strip ROW ____ Minor Take ____ Whole Parcel Take ____ Not Available ____

LAND USE:

Current Land Use (For Commercial/Industrial land use, specify type and tenant):

Funeral home

Past Land Use (For Commercial/Industrial land use, specify type and tenant):

Residential

Environmental Records	(Date queried)	(Result)
National Priority List (NPL)	5-11-04	No
Comprehensive Environmental Response, Compensation and Liability Information System (CERCLIS)	5-11-04	No
OEPA Master Site List (MSL)	5-11-04	No
Resource Conservation and Recovery Act (RCRA)	5-11-04	No
Bureau of Underground Storage Tank Regulation (BUSTR)	5-11-04	No
Other State/Local Lists	5-11-04	No

NPL/CERCLIS/OEPA MSL in vicinity (type of facility and location in relation to project):

		Visual Inspection	
UST's	No	Surface Staining	No
AST's	No	Sheens	No
Drums	No	Damaged Vegetation	No
Landfills	No	Odors	No
Pond/Lagoon	No	Other(specify)	No

Phase I ESA required **Yes** ____ **No** X

ENVIRONMENTAL SITE ASSESSMENT SCREENING CHECKLIST

AME: Craig Cox URS Corporation **DATE:** June 21, 2004

TITLE: Geologist **DISTRICT:** 12

COUNTY/ROUTE/SECTION: CUY-Innerbelt Corridor **PID:** 77332

PROJECT DESCRIPTION:

Cleveland Innerbelt Study - Study Area 2. - The southern Innerbelt

Parcel No./Owner/Address: 00808050/A. Kasper/3136 W. 14th St. through 00808048/Towne Manor LLC 3118 W. 14th St. (3 parcels)

Project Right-of-Way (Row) Requirements From Parcel:

No New ROW X Strip ROW ____ Minor Take ____ Whole Parcel Take ____ Not Available ____

LAND USE:

Current Land Use (For Commercial/Industrial land use, specify type and tenant):

Multi-family residential

Past Land Use (For Commercial/Industrial land use, specify type and tenant):

Multi-family residential

Environmental Records	(Date queried)	(Result)
National Priority List (NPL)	5-11-04	No
Comprehensive Environmental Response, Compensation and Liability Information System (CERCLIS)	5-11-04	No
OEPA Master Site List (MSL)	5-11-04	No
Resource Conservation and Recovery Act (RCRA)	5-11-04	No
Bureau of Underground Storage Tank Regulation (BUSTR)	5-11-04	No
Other State/Local Lists	5-11-04	No

NPL/CERCLIS/OEPA MSL in vicinity (type of facility and location in relation to project):

Visual Inspection

UST's	No	Surface Staining	No
AST's	No	Sheens	No
Drums	No	Damaged Vegetation	No
Landfills	No	Odors	No
Pond/Lagoon	No	Other(specify)	No

Phase I ESA required Yes ____ No X

ENVIRONMENTAL SITE ASSESSMENT SCREENING CHECKLIST

AME: Craig Cox URS Corporation **DATE:** June 21, 2004

TITLE: Geologist **DISTRICT:** 12

COUNTY/ROUTE/SECTION: CUY-Innerbelt Corridor **PID:** 77332

PROJECT DESCRIPTION:

Cleveland Innerbelt Study - Study Area 2. - The southern Innerbelt

Parcel No./Owner/Address: 00808047/BP Exploration & Oil Inc. /3100 W 14th St.

Project Right-of-Way (Row) Requirements From Parcel:

No New ROW X Strip ROW ____ Minor Take ____ Whole Parcel Take ____ Not Available ____

LAND USE:

Current Land Use (For Commercial/Industrial land use, specify type and tenant):

Gasoline Filling Station

Past Land Use (For Commercial/Industrial land use, specify type and tenant):

Gasoline Filling Station

Environmental Records	(Date queried)	(Result)
National Priority List (NPL)	5-11-04	No
Comprehensive Environmental Response, Compensation and Liability Information System (CERCLIS)	5-11-04	No
OEPA Master Site List (MSL)	5-11-04	No
Resource Conservation and Recovery Act (RCRA)	5-11-04	SQG - Conditionally Exempt
Bureau of Underground Storage Tank Regulation (BUSTR)	5-11-04	Yes- Registered USTs in compliance
Other State/Local Lists	5-11-04	No

NPL/CERCLIS/OEPA MSL in vicinity (type of facility and location in relation to project):

		Visual Inspection	
UST's	Yes - in compliance	Surface Staining	No
AST's	No	Sheens	No
Drums	No	Damaged Vegetation	No
Landfills	No	Odors	No
Pond/Lagoon	No	Other(specify)	No

Phase I ESA required **Yes** ____ **No** X

ENVIRONMENTAL SITE ASSESSMENT SCREENING CHECKLIST

'AME: Craig Cox URS Corporation DATE: June 21, 2004

TITLE: Geologist DISTRICT: 12

COUNTY/ROUTE/SECTION: CUY-Innerbelt Corridor PID: 77332

PROJECT DESCRIPTION:

Cleveland Innerbelt Study - Study Area 2. - The southern Innerbelt

Parcel No./Owner/Address: 00808089/A & N Service Comp. Inc./3074 W. 14th St.

Project Right-of-Way (Row) Requirements From Parcel:

No New ROW X Strip ROW ____ Minor Take ____ Whole Parcel Take ____ Not Available ____

LAND USE:

Current Land Use (For Commercial/Industrial land use, specify type and tenant):

Gasoline filling station

Past Land Use (For Commercial/Industrial land use, specify type and tenant):

Gasoline filling station

Environmental Records	(Date queried)	(Result)
National Priority List (NPL)	5-11-04	No
Comprehensive Environmental Response, Compensation and Liability Information System (CERCLIS)	5-11-04	No
OEPA Master Site List (MSL)	5-11-04	No
Resource Conservation and Recovery Act (RCRA)	5-11-04	No
Bureau of Underground Storage Tank Regulation (BUSTR)	5-11-04	Yes - Registered USTs in compliance
Other State/Local Lists	5-11-04	No

NPL/CERCLIS/OEPA MSL in vicinity (type of facility and location in relation to project):

Visual Inspection

UST's	Yes - in compliance	Surface Staining	No
AST's	No	Sheens	No
Drums	No	Damaged Vegetation	No
Landfills	No	Odors	No
Pond/Lagoon	No	Other(specify)	No

Phase I ESA required Yes ____ No X

ENVIRONMENTAL SITE ASSESSMENT SCREENING CHECKLIST

'AME: Craig Cox URS Corporation DATE: June 21, 2004

ITLE: Geologist DISTRICT: 12

COUNTY/ROUTE/SECTION: CUY-Innerbelt Corridor PID: 77332

PROJECT DESCRIPTION:

Cleveland Innerbelt Study - Study Area 2. - The southern Innerbelt

Parcel No./Owner/Address: 00808045/M. Anderson/3050 W14th St. through 00803031/J. Kenney/2914 W 14th St. (8 parcels)

Project Right-of-Way (Row) Requirements From Parcel:

No New ROW X Strip ROW ____ Minor Take ____ Whole Parcel Take ____ Not Available ____

LAND USE:

Current Land Use (For Commercial/Industrial land use, specify type and tenant):

Residential - single and multi-family

Past Land Use (For Commercial/Industrial land use, specify type and tenant):

Residential - single and multi-family

nvironmental Records	(Date queried)	(Result)
National Priority List (NPL)	5-11-04	No
Comprehensive Environmental Response, Compensation and Liability Information System (CERCLIS)	5-11-04	No
OEPA Master Site List (MSL)	5-11-04	No
Resource Conservation and Recovery Act (RCRA)	5-11-04	No
Bureau of Underground Storage Tank Regulation (BUSTR)	5-11-04	No
Other State/Local Lists	5-11-04	No

NPL/CERCLIS/OEPA MSL in vicinity (type of facility and location in relation to project):

Visual Inspection

UST's	No	Surface Staining	No
AST's	No	Sheens	No
Drums	No	Damaged Vegetation	No
Landfills	No	Odors	No
Pond/Lagoon	No	Other(specify)	No

Phase I ESA required Yes ____ No X

Study Area 2

ENVIRONMENTAL SITE ASSESSMENT SCREENING CHECKLIST

NAME: Craig Cox URS Corporation DATE: June 21, 2004

TITLE: Geologist DISTRICT: 12

COUNTY/ROUTE/SECTION: CUY-Innerbelt Corridor PID: 77332

PROJECT DESCRIPTION:

Cleveland Innerbelt Study - Study Area 2. - The southern Innerbelt

Parcel No./Owner/Address: Zion United Church of Christ/2716 W.14th Street

Project Right-of-Way (Row) Requirements From Parcel:

No New ROW X Strip ROW ____ Minor Take ____ Whole Parcel Take ____ Not Available ____

LAND USE:

Current Land Use (For Commercial/Industrial land use, specify type and tenant):

Church

Past Land Use (For Commercial/Industrial land use, specify type and tenant):

Church since about 1867

Environmental Records	(Date queried)	(Result)
National Priority List (NPL)	5-11-04	No
Comprehensive Environmental Response, Compensation and Liability Information System (CERCLIS)	5-11-04	No
OEPA Master Site List (MSL)	5-11-04	No
Resource Conservation and Recovery Act (RCRA)	5-11-04	No
Bureau of Underground Storage Tank Regulation (BUSTR)	5-11-04	No
Other State/Local Lists	5-11-04	No

NPL/CERCLIS/OEPA MSL in vicinity (type of facility and location in relation to project):

		Visual Inspection	
UST's	No	Surface Staining	No
AST's	No	Sheens	No
Drums	No	Damaged Vegetation	No
Landfills	No	Odors	No
Pond/Lagoon	No	Other(specify)	No

Phase I ESA required Yes ____ No X

ENVIRONMENTAL SITE ASSESSMENT SCREENING CHECKLIST

'AME: Craig Cox URS Corporation **DATE:** June 21, 2004

TITLE: Geologist **DISTRICT:** 12

COUNTY/ROUTE/SECTION: CUY-Innerbelt Corridor **PID:** 77332

PROJECT DESCRIPTION:

Cleveland Innerbelt Study - Study Area 2. - The southern Innerbelt

Parcel No./Owner/Address: 00420301C/W.Brouillard/2662-2688 W. 14th Street

Project Right-of-Way (Row) Requirements From Parcel:

No New ROW X Strip ROW ____ Minor Take ____ Whole Parcel Take ____ Not Available ____

LAND USE:

Current Land Use (For Commercial/Industrial land use, specify type and tenant):

commercial retail

Past Land Use (For Commercial/Industrial land use, specify type and tenant):

commercial retail

Environmental Records	(Date queried)	(Result)
National Priority List (NPL)	5-11-04	No
Comprehensive Environmental Response, Compensation and Liability Information System (CERCLIS)	5-11-04	No
OEPA Master Site List (MSL)	5-11-04	No
Resource Conservation and Recovery Act (RCRA)	5-11-04	No
Bureau of Underground Storage Tank Regulation (BUSTR)	5-11-04	No
Other State/Local Lists	5-11-04	No

NPL/CERCLIS/OEPA MSL in vicinity (type of facility and location in relation to project):

		Visual Inspection	
UST's	No	Surface Staining	No
AST's	No	Sheens	No
Drums	No	Damaged Vegetation	No
Landfills	No	Odors	No
Pond/Lagoon	No	Other(specify)	No

Phase I ESA required **Yes** ____ **No** X

ENVIRONMENTAL SITE ASSESSMENT SCREENING CHECKLIST

NAME: Craig Cox URS Corporation **DATE:** June 21, 2004

TITLE: Geologist **DISTRICT:** 12

COUNTY/ROUTE/SECTION: CUY-Innerbelt Corridor **PID:** 77332

PROJECT DESCRIPTION:

Cleveland Innerbelt Study - Study Area 2. - The southern Innerbelt

Parcel No./Owner/Address: 00420127/S.Kovall/1424 Auburn Ave, 00420093/J.Lovey/1501 Starkweather, 00411030/BPG LLC/1500 Starkweather and 00411090/J. Rios/2514 W. 15th St through 00411096/M. Benyo/2425 W. 14th St. (10 parcels)

Project Right-of-Way (Row) Requirements From Parcel:

No New ROW X Strip ROW ____ Minor Take ____ Whole Parcel Take ____ Not Available ____

LAND USE:

Current Land Use (For Commercial/Industrial land use, specify type and tenant):

Residential

Past Land Use (For Commercial/Industrial land use, specify type and tenant):

Residential

Environmental Records	(Date queried)	(Result)
National Priority List (NPL)	5-11-04	No
Comprehensive Environmental Response, Compensation and Liability Information System (CERCLIS)	5-11-04	No
OEPA Master Site List (MSL)	5-11-04	No
Resource Conservation and Recovery Act (RCRA)	5-11-04	No
Bureau of Underground Storage Tank Regulation (BUSTR)	5-11-04	No
Other State/Local Lists	5-11-04	No

NPL/CERCLIS/OEPA MSL in vicinity (type of facility and location in relation to project):

		Visual Inspection	
UST's	No	Surface Staining	No
AST's	No	Sheens	No
Drums	No	Damaged Vegetation	No
Landfills	No	Odors	No
Pond/Lagoon	No	Other(specify)	No

Phase I ESA required **Yes** ____ **No** X

ENVIRONMENTAL SITE ASSESSMENT SCREENING CHECKLIST

NAME: Craig Cox URS Corporation **DATE:** June 21, 2004

TITLE: Geologist **DISTRICT:** 12

COUNTY/ROUTE/SECTION: CUY-Innerbelt Corridor **PID:** 77332

PROJECT DESCRIPTION:

Cleveland Innerbelt Study - Study Area 2. - The southern Innerbelt

Parcel No./Owner/Address: 00410022/Catholic Charities/2346 W. 14th St., 00410025/ Cleveland Catholic Diocese/2310 W. 14th St.

Project Right-of-Way (Row) Requirements From Parcel:

No New ROW X Strip ROW ____ Minor Take ____ Whole Parcel Take ____ Not Available ____

LAND USE:

Current Land Use (For Commercial/Industrial land use, specify type and tenant):

School

Past Land Use (For Commercial/Industrial land use, specify type and tenant):

School/church

Environmental Records	(Date queried)	(Result)
National Priority List (NPL)	5-11-04	No
Comprehensive Environmental Response, Compensation and Liability Information System (CERCLIS)	5-11-04	No
OEPA Master Site List (MSL)	5-11-04	No
Resource Conservation and Recovery Act (RCRA)	5-11-04	No
Bureau of Underground Storage Tank Regulation (BUSTR)	5-11-04	No
Other State/Local Lists	5-11-04	No

NPL/CERCLIS/OEPA MSL in vicinity (type of facility and location in relation to project):

		Visual Inspection	
UST's	No	Surface Staining	No
AST's	No	Sheens	No
Drums	No	Damaged Vegetation	No
Landfills	No	Odors	No
Pond/Lagoon	No	Other(specify)	No

Phase I ESA required **Yes** ____ **No** X

ENVIRONMENTAL SITE ASSESSMENT SCREENING CHECKLIST

'AME: Craig Cox URS Corporation **DATE:** June 21, 2004

ITLE: Geologist **DISTRICT:** 12

COUNTY/ROUTE/SECTION: CUY-Innerbelt Corridor **PID:** 77332

PROJECT DESCRIPTION:

Cleveland Innerbelt Study - Study Area 2. - The southern Innerbelt

Parcel No./Owner/Address: 00410024/M.Sweger/ 2330 W. 14th St., 00410026/H.Zingale/2300 W. 14th St.00410027/F. Giglio/2288 W. 14th St.

Project Right-of-Way (Row) Requirements From Parcel:

No New ROW X Strip ROW ____ Minor Take ____ Whole Parcel Take ____ Not Available ____

LAND USE:

Current Land Use (For Commercial/Industrial land use, specify type and tenant):

Residential

Past Land Use (For Commercial/Industrial land use, specify type and tenant):

Residential to about 1880

ıvironmental Records	(Date queried)	(Result)
National Priority List (NPL)	5-11-04	No
Comprehensive Environmental Response, Compensation and Liability Information System (CERCLIS)	5-11-04	No
OEPA Master Site List (MSL)	5-11-04	No
Resource Conservation and Recovery Act (RCRA)	5-11-04	No
Bureau of Underground Storage Tank Regulation (BUSTR)	5-11-04	No
Other State/Local Lists	5-11-04	No

NPL/CERCLIS/OEPA MSL in vicinity (type of facility and location in relation to project):

Visual Inspection

UST's	No	Surface Staining	No
AST's	No	Sheens	No
Drums	No	Damaged Vegetation	No
Landfills	No	Odors	No
›ond/Lagoon	No	Other(specify)	No

Phase I ESA required **Yes** ____ **No** X

ENVIRONMENTAL SITE ASSESSMENT SCREENING CHECKLIST

NAME: Jerry Kaminski
URS Corporation

DATE: October 20, 2005

TITLE: Geologist

DISTRICT: 12

/ROUTE/SE CUY-Innerbelt Corridor

PID: 77332

PROJECT DESCRIPTION:

Cleveland Innerbelt Study - Study Area 3 - The Central Viaduct Bridge

Parcel No./Owner/Address: Stripmatic/1501 Abbey Road

Project Right-of-Way (Row) Requirements From Parcel:

No New ROW X Strip ROW ____ Minor Take ____ Whole Parcel Take ____ Not Available ____

LAND USE:

Current Land Use (For Commercial/Industrial land use, specify type and tenant):

Machine Shop, Equipment Repair

Past Land Use (For Commercial/Industrial land use, specify type and tenant):

ndustrial

Environmental Records	(Date queried)	(Result)
National Priority List (NPL)	5-11-04	No
Comprehensive Environmental Response, Compensation and Liability Information System (CERCLIS)	5-11-04	No
OEPA Master Site List (MSL)	5-11-04	No
Resource Conservation and Recovery Act (RCRA)	5-11-04	No
Bureau of Underground Storage Tank Regulation (BUSTR)	5-11-04	LUST
Other State/Local Lists	5-11-04	No

NPL/CERCLIS/OEPA MSL in vicinity (type of facility and location in relation to project):

		Visual Inspection	
UST's	No	Surface Staining	No
AST's	No	Sheens	No
Drums	No	Damaged Vegetation	No
.andfills	No	Odors	No
Pond/Lagoon	No	Other(specify)	No

Phase I ESA required **Yes** X **No**

ENVIRONMENTAL SITE ASSESSMENT SCREENING CHECKLIST

NAME: Jerry Kaminski
URS Corporation

DATE: October 20, 2005

TITLE: Geologist

DISTRICT: 12

/ROUTE/SE CUY-Innerbelt Corridor

PID: 77332

PROJECT DESCRIPTION:

Cleveland Innerbelt Study - Study Area 3 - The Central Viaduct Bridge

Parcel No./Owner/Address: Former Glove Cleaning Service/Scranton Averell/ 2132-2150 W. 15th Street

Project Right-of-Way (Row) Requirements From Parcel:

No New ROW X Strip ROW ___ Minor Take ___ Whole Parcel Take ___ Not Available ___

LAND USE:

Current Land Use (For Commercial/Industrial land use, specify type and tenant):

Machine Shop

Past Land Use (For Commercial/Industrial land use, specify type and tenant):

Glove Cleaning

Environmental Records	(Date queried)	(Result)
National Priority List (NPL)	5-11-04	No
Comprehensive Environmental Response, Compensation and Liability Information System (CERCLIS)	5-11-04	No
OEPA Master Site List (MSL)	5-11-04	No
Resource Conservation and Recovery Act (RCRA)	5-11-04	No
Bureau of Underground Storage Tank Regulation (BUSTR)	5-11-04	LUST
Other State/Local Lists	5-11-04	No

NPL/CERCLIS/OEPA MSL in vicinity (type of facility and location in relation to project):

		Visual Inspection	
UST's	No	Surface Staining	Yes
AST's	No	Sheens	No
Drums	No	Damaged Vegetation	No
Landfills	No	Odors	No
Pond/Lagoon	No	Other(specify)	No

Phase I ESA required **Yes** X **No**

ENVIRONMENTAL SITE ASSESSMENT SCREENING CHECKLIST

NAME: Jerry Kaminski
URS Corporation

DATE: October 20, 2005

TITLE: Geologist

DISTRICT: 12

/ROUTE/SE CUY-Innerbelt Corridor

PID: 77332

PROJECT DESCRIPTION:

Cleveland Innerbelt Study - Study Area 3 - The Central Viaduct Bridge

Parcel No./Owner/Address: Bojacks Meats/ 2000 W.14th Street/1425 University

Project Right-of-Way (Row) Requirements From Parcel:

No New ROW ___ Strip ROW ___ Minor Take ___ Whole Parcel Take x Not Available ___

LAND USE:

Current Land Use (For Commercial/Industrial land use, specify type and tenant):

Two vacant Warehouses

Past Land Use (For Commercial/Industrial land use, specify type and tenant):

Food cold storage, chemical company, gas station

Environmental Records	(Date queried)	(Result)
National Priority List (NPL)	5-11-04	No
Comprehensive Environmental Response, Compensation and Liability Information System (CERCLIS)	5-11-04	No
OEPA Master Site List (MSL)	5-11-04	No
Resource Conservation and Recovery Act (RCRA)	5-11-04	No
Bureau of Underground Storage Tank Regulation (BUSTR)	5-11-04	No
Other State/Local Lists	5-11-04	No

NPL/CERCLIS/OEPA MSL in vicinity (type of facility and location in relation to project):

Visual Inspection

UST's	No	Surface Staining	No
AST's	No	Sheens	No
Drums	No	Damaged Vegetation	No
Landfills	No	Odors	No
Pond/Lagoon	No	Other(specify)	No

Phase I ESA required **Yes** X **No**

ENVIRONMENTAL SITE ASSESSMENT SCREENING CHECKLIST

NAME: Jerry Kaminski
URS Corporation

DATE: October 20, 2005

TITLE: Geologist

DISTRICT: 12

/ROUTE/SE CUY-Innerbelt Corridor

PID: 77332

PROJECT DESCRIPTION:

Cleveland Innerbelt Study - Study Area 3 - The Central Viaduct Bridge

Parcel No./Owner/Address: 004-27-004/Leon Rudnick/ 1402-1408 Abbey Road

Project Right-of-Way (Row) Requirements From Parcel:

No New ROW ___ Strip ROW ___ Minor Take ___ Whole Parcel Take x Not Available ___

LAND USE:

Current Land Use (For Commercial/Industrial land use, specify type and tenant):

vacant warehouse

Past Land Use (For Commercial/Industrial land use, specify type and tenant):

Baum Ice Cream

Environmental Records	(Date queried)	(Result)
National Priority List (NPL)	5-11-04	No
Comprehensive Environmental Response, Compensation and Liability Information System (CERCLIS)	5-11-04	No
OEPA Master Site List (MSL)	5-11-04	No
Resource Conservation and Recovery Act (RCRA)	5-11-04	No
Bureau of Underground Storage Tank Regulation (BUSTR)	5-11-04	No
Other State/Local Lists	5-11-04	No

NPL/CERCLIS/OEPA MSL in vicinity (type of facility and location in relation to project):

Visual Inspection

UST's	No	Surface Staining	No
AST's	No	Sheens	No
Drums	No	Damaged Vegetation	No
Landfills	No	Odors	No
Pond/Lagoon	No	Other(specify)	No

Phase I ESA required **Yes** X **No**

ENVIRONMENTAL SITE ASSESSMENT SCREENING CHECKLIST

NAME: Jerry Kaminski
URS Corporation

DATE: October 20, 2005

TITLE: Geologist

DISTRICT: 12

/ROUTE/SE CUY-Innerbelt Corridor

PID: 77332

PROJECT DESCRIPTION:

Cleveland Innerbelt Study - Study Area 3 - The Central Viaduct Bridge

Parcel No./Owner/Address: 004-08-006/Wendell & Caroll Collins/1501 Companies/ 2061-2183 W. 15th Street

Project Right-of-Way (Row) Requirements From Parcel:

No New ROW ___ Strip ROW ___ Minor Take ___ Whole Parcel Take x Not Available ___

LAND USE:

Current Land Use (For Commercial/Industrial land use, specify type and tenant):

Manufacturing

Past Land Use (For Commercial/Industrial land use, specify type and tenant):

Diamond Wheel Fabrication

Environmental Records	(Date queried)	(Result)
National Priority List (NPL)	5-11-04	No
Comprehensive Environmental Response, Compensation and Liability Information System (CERCLIS)	5-11-04	No
OEPA Master Site List (MSL)	5-11-04	No
Resource Conservation and Recovery Act (RCRA)	5-11-04	No
Bureau of Underground Storage Tank Regulation (BUSTR)	5-11-04	No
Other State/Local Lists	5-11-04	No

NPL/CERCLIS/OEPA MSL in vicinity (type of facility and location in relation to project):

		Visual Inspection	
UST's	No	Surface Staining	No
AST's	No	Sheens	No
Drums	No	Damaged Vegetation	No
Landfills	No	Odors	No
Pond/Lagoon	No	Other(specify)	No

Phase I ESA required **Yes** X **No**

ENVIRONMENTAL SITE ASSESSMENT SCREENING CHECKLIST

NAME: Jerry Kaminski
URS Corporation

DATE: October 20, 2005

TITLE: Geologist

DISTRICT: 12

/ROUTE/SE CUY-Innerbelt Corridor

PID: 77332

PROJECT DESCRIPTION:

Cleveland Innerbelt Study - Study Area 3 - The Central Viaduct Bridge

Parcel No./Owner/Address: 122-16016A/Norfolk & Western/ 308 Central Viaduct

Project Right-of-Way (Row) Requirements From Parcel:

No New ROW ___ Strip ROW ___ Minor Take ___ Whole Parcel Take x Not Available ___

LAND USE:

Current Land Use (For Commercial/Industrial land use, specify type and tenant):

Terminal Oil

Past Land Use (For Commercial/Industrial land use, specify type and tenant):

O'Brien Cartage, Gillota Fuel Products

Environmental Records	(Date queried)	(Result)
National Priority List (NPL)	5-11-04	No
Comprehensive Environmental Response, Compensation and Liability Information System (CERCLIS)	5-11-04	No
OEPA Master Site List (MSL)	5-11-04	No
Resource Conservation and Recovery Act (RCRA)	5-11-04	No
Bureau of Underground Storage Tank Regulation (BUSTR)	5-11-04	UST, LUST
Other State/Local Lists	5-11-04	No

NPL/CERCLIS/OEPA MSL in vicinity (type of facility and location in relation to project):

		Visual Inspection	
UST's	Yes	Surface Staining	Yes
AST's	Yes	Sheens	Yes
Drums	Yes	Damaged Vegetation	No
Landfills	No	Odors	Petroleum
Pond/Lagoon	No	Other(specify)	No

Phase I ESA required **Yes** X **No**

ENVIRONMENTAL SITE ASSESSMENT SCREENING CHECKLIST

NAME: Jerry Kaminski
URS Corporation

DATE: October 20, 2005

TITLE: Geologist

DISTRICT: 12

/ROUTE/SE CUY-Innerbelt Corridor

PID: 77332

PROJECT DESCRIPTION:

Cleveland Innerbelt Study - Study Area 3 - The Central Viaduct Bridge

Parcel No./Owner/Address: 122-16-017/City of Cleveland/ 310 Carnegie Avenue

Project Right-of-Way (Row) Requirements From Parcel:

No New ROW ___ Strip ROW ___ Minor Take ___ Whole Parcel Take x Not Available ___

LAND USE:

Current Land Use (For Commercial/Industrial land use, specify type and tenant):

Cleveland Fire Department

Past Land Use (For Commercial/Industrial land use, specify type and tenant):

Cleveland Fire Department

Environmental Records	(Date queried)	(Result)
National Priority List (NPL)	5-11-04	No
Comprehensive Environmental Response, Compensation and Liability Information System (CERCLIS)	5-11-04	No
OEPA Master Site List (MSL)	5-11-04	No
Resource Conservation and Recovery Act (RCRA)	5-11-04	No
Bureau of Underground Storage Tank Regulation (BUSTR)	5-11-04	LUST
Other State/Local Lists	5-11-04	No

NPL/CERCLIS/OEPA MSL in vicinity (type of facility and location in relation to project):

		Visual Inspection	
UST's	No	Surface Staining	No
AST's	No	Sheens	No
Drums	No	Damaged Vegetation	No
Landfills	No	Odors	No
Pond/Lagoon	No	Other(specify)	No

Phase I ESA required **Yes** X **No**

ENVIRONMENTAL SITE ASSESSMENT SCREENING CHECKLIST

NAME: Jerry Kaminski
URS Corporation

DATE: October 20, 2005

TITLE: Geologist

DISTRICT: 12

/ROUTE/SE CUY-Innerbelt Corridor

PID: 77332

PROJECT DESCRIPTION:

Cleveland Innerbelt Study - Study Area 3 - The Central Viaduct Bridge

Parcel No./Owner/Address: 122-16-021/Gillotta Fuel Products/ 206-300 Central Viaduct

Project Right-of-Way (Row) Requirements From Parcel:

No New ROW ___ Strip ROW ___ Minor Take ___ Whole Parcel Take x Not Available ___

LAND USE:

Current Land Use (For Commercial/Industrial land use, specify type and tenant):

Marathon Gas Station

Past Land Use (For Commercial/Industrial land use, specify type and tenant):

Gillotta Fuel Products

Environmental Records	(Date queried)	(Result)
National Priority List (NPL)	5-11-04	No
Comprehensive Environmental Response, Compensation and Liability Information System (CERCLIS)	5-11-04	No
OEPA Master Site List (MSL)	5-11-04	No
Resource Conservation and Recovery Act (RCRA)	5-11-04	SQG
Bureau of Underground Storage Tank Regulation (BUSTR)	5-11-04	LUST, UST
Other State/Local Lists	5-11-04	No

NPL/CERCLIS/OEPA MSL in vicinity (type of facility and location in relation to project):

Visual Inspection

UST's	Yes	Surface Staining	Yes
AST's	No	Sheens	Yes
Drums	No	Damaged Vegetation	No
Landfills	No	Odors	Petroleum
Pond/Lagoon	No	Other(specify)	No

Phase I ESA required **Yes** X **No**

ENVIRONMENTAL SITE ASSESSMENT SCREENING CHECKLIST

NAME: Jerry Kaminski
URS Corporation

DATE: October 20, 2005

TITLE: Geologist

DISTRICT: 12

/ROUTE/SE CUY-Innerbelt Corridor

PID: 77332

PROJECT DESCRIPTION:

Cleveland Innerbelt Study - Study Area 3 - The Central Viaduct Bridge

Parcel No./Owner/Address: 122-18-002/Earl Lee/ 2394 Canal Road

Project Right-of-Way (Row) Requirements From Parcel:

No New ROW ___ Strip ROW ___ Minor Take ___ Whole Parcel Take x Not Available ___

LAND USE:

Current Land Use (For Commercial/Industrial land use, specify type and tenant)**:**

Vacant Building

Past Land Use (For Commercial/Industrial land use, specify type and tenant)**:**

W & W Meats, Allis Chemical Company

Environmental Records	(Date queried)	(Result)
National Priority List (NPL)	5-11-04	No
Comprehensive Environmental Response, Compensation and Liability Information System (CERCLIS)	5-11-04	No
OEPA Master Site List (MSL)	5-11-04	No
Resource Conservation and Recovery Act (RCRA)	5-11-04	No
Bureau of Underground Storage Tank Regulation (BUSTR)	5-11-04	UST
Other State/Local Lists	5-11-04	No

NPL/CERCLIS/OEPA MSL in vicinity (type of facility and location in relation to project):

Visual Inspection

UST's	No	Surface Staining	No
AST's	No	Sheens	No
Drums	No	Damaged Vegetation	No
Landfills	No	Odors	No
Pond/Lagoon	No	Other(specify)	No

Phase I ESA required **Yes** X **No**

ENVIRONMENTAL SITE ASSESSMENT SCREENING CHECKLIST

NAME: Jerry Kaminski
URS Corporation

DATE: October 20, 2005

TITLE: Geologist

DISTRICT: 12

/ROUTE/SE CUY-Innerbelt Corridor

PID: 77332

PROJECT DESCRIPTION:

Cleveland Innerbelt Study - Study Area 3 - The Central Viaduct Bridge

Parcel No./Owner/Address: 122-18-019/White Properties, Inc./ 1996 W. 3rd Street

Project Right-of-Way (Row) Requirements From Parcel:

No New ROW ___ Strip ROW ___ Minor Take ___ Whole Parcel Take x Not Available ___

LAND USE:

Current Land Use (For Commercial/Industrial land use, specify type and tenant):

Warehouse

Past Land Use (For Commercial/Industrial land use, specify type and tenant):

Whitman Jackson Company

Environmental Records	(Date queried)	(Result)
National Priority List (NPL)	5-11-04	No
Comprehensive Environmental Response, Compensation and Liability Information System (CERCLIS)	5-11-04	No
OEPA Master Site List (MSL)	5-11-04	No
Resource Conservation and Recovery Act (RCRA)	5-11-04	No
Bureau of Underground Storage Tank Regulation (BUSTR)	5-11-04	UST
Other State/Local Lists	5-11-04	No

NPL/CERCLIS/OEPA MSL in vicinity (type of facility and location in relation to project):

Visual Inspection

UST's	No	Surface Staining	No
AST's	No	Sheens	No
Drums	No	Damaged Vegetation	No
Landfills	No	Odors	No
Pond/Lagoon	No	Other(specify)	No

Phase I ESA required **Yes** X **No**

ENVIRONMENTAL SITE ASSESSMENT SCREENING CHECKLIST

NAME: Jerry Kaminski
URS Corporation

DATE: October 20, 2005

TITLE: Geologist

DISTRICT: 12

/ROUTE/SE CUY-Innerbelt Corridor

PID: 77332

PROJECT DESCRIPTION:

Cleveland Innerbelt Study - Study Area 3 - The Central Viaduct Bridge

Parcel No./Owner/Address: 122-20-012/Nova Properties, Inc./ W. 4th Street

Project Right-of-Way (Row) Requirements From Parcel:

No New ROW ___ Strip ROW ___ Minor Take ___ Whole Parcel Take x Not Available ___

LAND USE:

Current Land Use (For Commercial/Industrial land use, specify type and tenant):

Kenmore Construction Asphalt Plant

Past Land Use (For Commercial/Industrial land use, specify type and tenant):

National Engineering

Environmental Records	(Date queried)	(Result)
National Priority List (NPL)	5-11-04	No
Comprehensive Environmental Response, Compensation and Liability Information System (CERCLIS)	5-11-04	No
OEPA Master Site List (MSL)	5-11-04	No
Resource Conservation and Recovery Act (RCRA)	5-11-04	No
Bureau of Underground Storage Tank Regulation (BUSTR)	5-11-04	UST
Other State/Local Lists	5-11-04	OHSPILLS

NPL/CERCLIS/OEPA MSL in vicinity (type of facility and location in relation to project):

Visual Inspection

UST's	No	Surface Staining	Yes
AST's	Yes	Sheens	Yes
Drums	Yes	Damaged Vegetation	Yes
Landfills	Yes	Odors	No
Pond/Lagoon	No	Other(specify)	No

Phase I ESA required **Yes** X **No**

ENVIRONMENTAL SITE ASSESSMENT SCREENING CHECKLIST

NAME: Jerry Kaminski
URS Corporation

DATE: October 20, 2005

TITLE: Geologist

DISTRICT: 12

/ROUTE/SE CUY-Innerbelt Corridor

PID: 77332

PROJECT DESCRIPTION:

Cleveland Innerbelt Study - Study Area 3 - The Central Viaduct Bridge

Parcel No./Owner/Address: 122-17-009/Norfolk & Western/ 840 Minkon Lane

Project Right-of-Way (Row) Requirements From Parcel:

No New ROW ___ Strip ROW ___ Minor Take ___ Whole Parcel Take x Not Available ___

LAND USE:

Current Land Use (For Commercial/Industrial land use, specify type and tenant):

Vacant

Past Land Use (For Commercial/Industrial land use, specify type and tenant):

Railroad Yard

Environmental Records	(Date queried)	(Result)
National Priority List (NPL)	5-11-04	No
Comprehensive Environmental Response, Compensation and Liability Information System (CERCLIS)	5-11-04	No
OEPA Master Site List (MSL)	5-11-04	No
Resource Conservation and Recovery Act (RCRA)	5-11-04	No
Bureau of Underground Storage Tank Regulation (BUSTR)	5-11-04	UST
Other State/Local Lists	5-11-04	No

NPL/CERCLIS/OEPA MSL in vicinity (type of facility and location in relation to project):

		Visual Inspection	
UST's	No	Surface Staining	Yes
AST's	Yes	Sheens	Yes
Drums	Yes	Damaged Vegetation	Yes
Landfills	No	Odors	No
Pond/Lagoon	No	Other(specify)	No

Phase I ESA required **Yes** X **No**

ENVIRONMENTAL SITE ASSESSMENT SCREENING CHECKLIST

NAME: Jerry Kaminski
URS Corporation

DATE: October 20, 2005

TITLE: Geologist

DISTRICT: 12

/ROUTE/SE CUY-Innerbelt Corridor

PID: 77332

PROJECT DESCRIPTION:

Cleveland Innerbelt Study - Study Area 3 - The Central Viaduct Bridge

Parcel No./Owner/Address: 122-19-002/James Vincent/ 2515 Canal Road

Project Right-of-Way (Row) Requirements From Parcel:

No New ROW ___ Strip ROW ___ Minor Take ___ Whole Parcel Take x Not Available ___

LAND USE:

Current Land Use (For Commercial/Industrial land use, specify type and tenant):

Pump and Ice Machine Shop

Past Land Use (For Commercial/Industrial land use, specify type and tenant):

American Vinegar

Environmental Records	(Date queried)	(Result)
National Priority List (NPL)	5-11-04	No
Comprehensive Environmental Response, Compensation and Liability Information System (CERCLIS)	5-11-04	No
OEPA Master Site List (MSL)	5-11-04	No
Resource Conservation and Recovery Act (RCRA)	5-11-04	No
Bureau of Underground Storage Tank Regulation (BUSTR)	5-11-04	No
Other State/Local Lists	5-11-04	No

NPL/CERCLIS/OEPA MSL in vicinity (type of facility and location in relation to project):

		Visual Inspection	
UST's	No	Surface Staining	No
AST's	No	Sheens	No
Drums	No	Damaged Vegetation	No
Landfills	No	Odors	No
Pond/Lagoon	No	Other(specify)	No

Phase I ESA required **Yes** X **No**

ENVIRONMENTAL SITE ASSESSMENT SCREENING CHECKLIST

NAME: Craig Cox URS Corporation **DATE:** June 21, 2004

TITLE: Geologist **DISTRICT:** 12

COUNTY/ROUTE/SECTION: CUY-Innerbelt Corridor **PID:** 77332

PROJECT DESCRIPTION:

Cleveland Innerbelt Study - Study Area 3 - The Central Viaduct Bridge

Parcel No./Owner/Address: 12202040/PRI-MAC Co. Ltd. Partnership/2419 E. 9th St.

Project Right-of-Way (Row) Requirements From Parcel:

No New ROW X Strip ROW ____ Minor Take ____ Whole Parcel Take ____ Not Available ____

LAND USE:

Current Land Use (For Commercial/Industrial land use, specify type and tenant):

Commercial retail, Cleveland Flower and Plant

Past Land Use (For Commercial/Industrial land use, specify type and tenant):

Commercial retail floral to before 1987

Environmental Records	(Date queried)	(Result)
National Priority List (NPL)	5-11-04	No
Comprehensive Environmental Response, Compensation and Liability Information System (CERCLIS)	5-11-04	No
OEPA Master Site List (MSL)	5-11-04	No
Resource Conservation and Recovery Act (RCRA)	5-11-04	No
Bureau of Underground Storage Tank Regulation (BUSTR)	5-11-04	No
Other State/Local Lists	5-11-04	No

NPL/CERCLIS/OEPA MSL in vicinity (type of facility and location in relation to project):

Visual Inspection

UST's	No	Surface Staining	No
AST's	No	Sheens	No
Drums	No	Damaged Vegetation	No
Landfills	No	Odors	No
Pond/Lagoon	No	Other(specify)	No

Phase I ESA required **Yes**____ **No** __X__

ENVIRONMENTAL SITE ASSESSMENT SCREENING CHECKLIST

AME: Craig Cox URS Corporation **DATE:** June 21, 2004

ITLE: Geologist **DISTRICT:** 12

COUNTY/ROUTE/SECTION: CUY-Innerbelt Corridor **PID:** 77332

PROJECT DESCRIPTION:

Cleveland Innerbelt Study - Study Area 3 - The Central Viaduct Bridge

Parcel No./Owner/Address: 12202044/BP Exploration Co./corner E. 9th St. and Carnegie Ave.

Project Right-of-Way (Row) Requirements From Parcel:

No New ROW X Strip ROW ____ Minor Take ____ Whole Parcel Take ____ Not Available ____

LAND USE:

Current Land Use (For Commercial/Industrial land use, specify type and tenant):

Commercial,gas station, BP

Past Land Use (For Commercial/Industrial land use, specify type and tenant):

Commercial gas station, BP/Sohio to before 1975

Environmental Records	(Date queried)	(Result)
National Priority List (NPL)	5-11-04	No
Comprehensive Environmental Response, Compensation and Liability Information System (CERCLIS)	5-11-04	No
OEPA Master Site List (MSL)	5-11-04	No
Resource Conservation and Recovery Act (RCRA)	5-11-04	Yes - SQG
Bureau of Underground Storage Tank Regulation (BUSTR)	5-11-04	Yes - In compliance
Other State/Local Lists	5-11-04	No

NPL/CERCLIS/OEPA MSL in vicinity (type of facility and location in relation to project):

Visual Inspection

UST's	Yes - In compliance	Surface Staining	No
AST's	No	Sheens	No
Drums	No	Damaged Vegetation	No
Landfills	No	Odors	No
Pond/Lagoon	No	Other(specify)	No

Phase I ESA required Yes___ No X

Study Area 3

ENVIRONMENTAL SITE ASSESSMENT SCREENING CHECKLIST

NAME: Craig Cox URS Corporation **DATE:** June 21, 2004

TITLE: Geologist **DISTRICT:** 12

COUNTY/ROUTE/SECTION: CUY-Innerbelt Corridor **PID:** 77332

PROJECT DESCRIPTION:

Cleveland Innerbelt Study - Study Area 4 - The Central Interchange

Parcel No./Owner/Address: 10326029/UHHSCSAHS-Cuyahoga, Inc./2350 E 22nd St.

Project Right-of-Way (Row) Requirements From Parcel:

No New ROW X Strip ROW ____ Minor Take ____ Whole Parcel Take ____ Not Available ____

LAND USE:

Current Land Use (For Commercial/Industrial land use, specify type and tenant):

Hospital/Health care

Past Land Use (For Commercial/Industrial land use, specify type and tenant):

Hospital from about 1987 - previously a gas station - Standard Oil Co.

Environmental Records	(Date queried)	(Result)
National Priority List (NPL)	5-11-04	No
Comprehensive Environmental Response, Compensation and Liability Information System (CERCLIS)	5-11-04	No
OEPA Master Site List (MSL)	5-11-04	No
Resource Conservation and Recovery Act (RCRA)	5-11-04	No
Bureau of Underground Storage Tank Regulation (BUSTR)	5-11-04	Yes - NFA
Other State/Local Lists	5-11-04	No

NPL/CERCLIS/OEPA MSL in vicinity (type of facility and location in relation to project):

Visual Inspection

UST's	No -USTs removed - NFA	Surface Staining	No
AST's	No	Sheens	No
Drums	No	Damaged Vegetation	No
Landfills	No	Odors	No
Pond/Lagoon	No	Other(specify)	No

Phase I ESA required Yes ____ No X

ENVIRONMENTAL SITE ASSESSMENT SCREENING CHECKLIST

NAME: Craig Cox URS Corporation **DATE:** June 21, 2004

TITLE: Geologist **DISTRICT:** 12

COUNTY/ROUTE/SECTION: CUY-Innerbelt Corridor **PID:** 77332

PROJECT DESCRIPTION:

Cleveland Innerbelt Study - Study Area 4 - The Central Interchange

Parcel No./Owner/Address: 12203002/Central Medical Arts/2480 E. 22nd St.

Project Right-of-Way (Row) Requirements From Parcel:

No New ROW ___ Strip ROW X Minor Take ___ Whole Parcel Take ___ Not Available ___

LAND USE:

Current Land Use (For Commercial/Industrial land use, specify type and tenant):

Vacant commercial

Past Land Use (For Commercial/Industrial land use, specify type and tenant):

Commercial, gas station, Atlantic Richfield Co.

Environmental Records	(Date queried)	(Result)
National Priority List (NPL)	5-11-04	No
Comprehensive Environmental Response, Compensation and Liability Information System (CERCLIS)	5-11-04	No
OEPA Master Site List (MSL)	5-11-04	No
Resource Conservation and Recovery Act (RCRA)	5-11-04	No
Bureau of Underground Storage Tank Regulation (BUSTR)	5-11-04	Yes - NFA
Other State/Local Lists	5-11-04	No

NPL/CERCLIS/OEPA MSL in vicinity (type of facility and location in relation to project):

Visual Inspection

UST's	No USTs removed - NFA	Surface Staining	No
AST's	No	Sheens	No
Drums	No	Damaged Vegetation	No
Landfills	No	Odors	No
Pond/Lagoon	No	Other(specify)	No

Phase I ESA required **Yes** ___ **No** X

ENVIRONMENTAL SITE ASSESSMENT SCREENING CHECKLIST

'AME: Craig Cox URS Corporation **DATE:** June 21, 2004

ITLE: Geologist **DISTRICT:** 12

COUNTY/ROUTE/SECTION: CUY-Innerbelt Corridor **PID:** 77332

PROJECT DESCRIPTION:

Cleveland Innerbelt Study - Study Area 4 - The Central Interchange

Parcel No./Owner/Address: 10311032 through 10311034 and 10311026 listed with 10311020/Cleveland Postal Credit Union/1802 Carnegie Ave.

Project Right-of-Way (Row) Requirements From Parcel:

No New ROW ____ Strip ROW X Minor Take ____ Whole Parcel Take ____ Not Available ____

LAND USE:

Current Land Use (For Commercial/Industrial land use, specify type and tenant):

Commercial, credit union, Cleveland Postal Credit Union

Past Land Use (For Commercial/Industrial land use, specify type and tenant):

Commercial, credit union to around 1990

ıvironmental Records	(Date queried)	(Result)
National Priority List (NPL)	5-11-04	No
Comprehensive Environmental Response, Compensation and Liability Information System (CERCLIS)	5-11-04	No
OEPA Master Site List (MSL)	5-11-04	No
Resource Conservation and Recovery Act (RCRA)	5-11-04	No
Bureau of Underground Storage Tank Regulation (BUSTR)	5-11-04	No
Other State/Local Lists	5-11-04	No

NPL/CERCLIS/OEPA MSL in vicinity (type of facility and location in relation to project):

Visual Inspection

UST's	No	Surface Staining	No
AST's	No	Sheens	No
Drums	No	Damaged Vegetation	No
Landfills	No	Odors	No
'ond/Lagoon	No	Other(specify)	No

Phase I ESA required **Yes** ____ **No** X

SITE NUMBER	SITE	LOCATION	CONCERN	ODOT RELEVANCE	PATH FORWARD			
					Interview	Fire Dept.	BUSTR	
16	Wendell & Caroll Collins/1501 Companies	W. 15th	Property Take	Property Take	x	x	x	
The Central Viaduct Bridge								
17	Terminal Oil	308 Central Viaduct	LUST	Property Take	x	x	x	
18	Cleveland Fire Station	310 Carnegie	LUST	Property Take	x	x	x	
19	Gillato Fuel Products	206-300 Central Viaduct	LUST	Property Take	x	x	x	
20	Earl Lee	2394 Canal	Property Take	Property Take	x	x	x	
21	White Properties	1996 W. 3rd	UST	Property Take	x	x	x	
22	Nova Properties	W. 4th	UST/OHSPILLS	Property Take	x	x	x	
23	NS Railroad Building	840 Minkon Lane	UST	Property Take	x	x	x	
24	James Vincent	2515 Canal	Historic Operations	Property Take	x	x	x	
The Central Interchange								
25	BP Oil #04385	900 Carnegie	UST	Outside ROW				
26	St. Vincent Charity Hospital	2351 E. 22nd	UST, RCRA LQG	Outside ROW				
27	Meridian Properties/ Independent Towel	1802 Central	LUST, RCRA SQG	Property Take	x	x	x	
28	TST Properties/Cleveland Black Oxide	836 Broadway	RCRA SQG	Outside ROW				
I-90 from the Central Interchange to the I-90/SR 2 Interchange								
29	BP Gas Station	2701 Chester	UST	Active, adjacent to Corridor	x	x	x	

ENVIRONMENTAL SITE ASSESSMENT SCREENING CHECKLIST

NAME: Jerry Kaminski
URS Corporation

DATE: October 20, 2005

TITLE: Geologist

DISTRICT: 12

COUNTY/ ROUTE/SECTION: CUY-Innerbelt Corridor

PID: 77332

PROJECT DESCRIPTION:

Cleveland Innerbelt Study - Study Area 4 - The Central Interchange

Parcel No./Owner/Address: 10326002 through 10326005/Meridian Properties Inc./1802 Central Ave.

Project Right-of-Way (Row) Requirements From Parcel:

No New ROW ___ Strip ROW ___ Minor Take ___ Whole Parcel Take X Not Available ___

LAND USE:

Current Land Use (For Commercial/Industrial land use, specify type and tenant):

Thrifty Car Rental

Past Land Use (For Commercial/Industrial land use, specify type and tenant):
Independent Towel Supply

Environmental Records	(Date queried)	(Result)
National Priority List (NPL)	5-11-04	No
Comprehensive Environmental Response, Compensation and Liability Information System (CERCLIS)	5-11-04	No
OEPA Master Site List (MSL)	5-11-04	No
Resource Conservation and Recovery Act (RCRA)	5-11-04	SQG
Bureau of Underground Storage Tank Regulation (BUSTR)	5-11-04	LUST
Other State/Local Lists	5-11-04	No

NPL/CERCLIS/OEPA MSL in vicinity (type of facility and location in relation to project):

Visual Inspection

UST's	No	Surface Staining	No
AST's	No	Sheens	No
Drums	No	Damaged Vegetation	No
Landfills	No	Odors	No
Pond/Lagoon	No	Other(specify)	No

Phase I ESA required **Yes** X **No** ___

ENVIRONMENTAL SITE ASSESSMENT SCREENING CHECKLIST

NAME: Craig Cox URS Corporation **DATE:** June 23, 2004

TITLE: Geologist **DISTRICT:** 12

COUNTY/ROUTE/SECTION: CUY-Innerbelt Corridor **PID:** 77332

PROJECT DESCRIPTION:

Cleveland Innerbelt Study - Study Area 5. - The northern Innerbelt

Parcel No./Owner/Address: 10312059/Meridian Properties/2020 Carnegie Ave.

Project Right-of-Way (Row) Requirements From Parcel:

No New ROW X Strip ROW ____ Minor Take ____ Whole Parcel Take ____ Not Available ____

LAND USE:

Current Land Use (For Commercial/Industrial land use, specify type and tenant):

Commercial, Office, Union Eye Care

Past Land Use (For Commercial/Industrial land use, specify type and tenant):

Commercial, office, building dates to 1959

Environmental Records	(Date queried)	(Result)
National Priority List (NPL)	5-11-04	No
Comprehensive Environmental Response, Compensation and Liability Information System (CERCLIS)	5-11-04	No
OEPA Master Site List (MSL)	5-11-04	No
Resource Conservation and Recovery Act (RCRA)	5-11-04	No
Bureau of Underground Storage Tank Regulation (BUSTR)	5-11-04	No
Other State/Local Lists	5-11-04	No

NPL/CERCLIS/OEPA MSL in vicinity (type of facility and location in relation to project):

Visual Inspection

UST's	No	Surface Staining	No
AST's	No	Sheens	No
Drums	No	Damaged Vegetation	No
Landfills	No	Odors	No
Pond/Lagoon	No	Other(specify)	No

Phase I ESA required **Yes**____ **No** X

ENVIRONMENTAL SITE ASSESSMENT SCREENING CHECKLIST

NAME: Craig Cox URS Corporation **DATE:** June 22, 2004

TITLE: Geologist **DISTRICT:** 12

COUNTY/ROUTE/SECTION: CUY-Innerbelt Corridor **PID:** 77332

PROJECT DESCRIPTION:

Cleveland Innerbelt Study - Study Area 7 - IR-77 from the Central Interchange south to East 30th Street

Parcel No./Owner/Address: 12214013/3320 Woodland Ave. LTD/3200 Woodland Ave

Project Right-of-Way (Row) Requirements From Parcel:

No New ROW ____ Strip ROW X Minor Take ____ Whole Parcel Take ____ Not Available ____

LAND USE:

Current Land Use (For Commercial/Industrial land use, specify type and tenant):

Commercial, retail sales, Cleveland Outdoors

Past Land Use (For Commercial/Industrial land use, specify type and tenant):

Commercial retail building dates to 1925

Environmental Records	(Date queried)	(Result)
National Priority List (NPL)	5-11-04	No
Comprehensive Environmental Response, Compensation and Liability Information System (CERCLIS)	5-11-04	No
OEPA Master Site List (MSL)	5-11-04	No
Resource Conservation and Recovery Act (RCRA)	5-11-04	No
Bureau of Underground Storage Tank Regulation (BUSTR)	5-11-04	No
Other State/Local Lists	5-11-04	No

NPL/CERCLIS/OEPA MSL in vicinity (type of facility and location in relation to project):

		Visual Inspection	
UST's	No	Surface Staining	No
AST's	No	Sheens	No
Drums	No	Damaged Vegetation	No
Landfills	No	Odors	No
Pond/Lagoon	No	Other(specify)	No

Phase I ESA required Yes ____ No X

ENVIRONMENTAL SITE ASSESSMENT SCREENING CHECKLIST

NAME: Craig Cox URS Corporation **DATE:** June 22, 2004

TITLE: Geologist **DISTRICT:** 12

COUNTY/ROUTE/SECTION: CUY-Innerbelt Corridor **PID:** 77332

PROJECT DESCRIPTION:

Cleveland Innerbelt Study - Study Area 7 - IR-77 from the Central Interchange south to East 30th Street

Parcel No./Owner/Address: 12215005/Dean Properties LTD/3500 Woodland Ave.

Project Right-of-Way (Row) Requirements From Parcel:

No New ROW ____ Strip ROW X Minor Take ____ Whole Parcel Take ____ Not Available ____

LAND USE:

Current Land Use (For Commercial/Industrial land use, specify type and tenant):

Commercial, retail sales, Dean Supply Kitchen Supply Outlet

Past Land Use (For Commercial/Industrial land use, specify type and tenant):

Commercial retail Dean Supply since before 1975

Environmental Records	(Date queried)	(Result)
National Priority List (NPL)	5-11-04	No
Comprehensive Environmental Response, Compensation and Liability Information System (CERCLIS)	5-11-04	No
OEPA Master Site List (MSL)	5-11-04	No
Resource Conservation and Recovery Act (RCRA)	5-11-04	No
Bureau of Underground Storage Tank Regulation (BUSTR)	5-11-04	No
Other State/Local Lists	5-11-04	No

NPL/CERCLIS/OEPA MSL in vicinity (type of facility and location in relation to project):

Visual Inspection

UST's	No	Surface Staining	No
AST's	No	Sheens	No
Drums	No	Damaged Vegetation	No
Landfills	No	Odors	No
Pond/Lagoon	No	Other(specify)	No

Phase I ESA required **Yes** ____ **No** X

ENVIRONMENTAL SITE ASSESSMENT SCREENING CHECKLIST

NAME: Craig Cox URS Corporation **DATE:** June 22, 2004

TITLE: Geologist **DISTRICT:** 12

COUNTY/ROUTE/SECTION: CUY-Innerbelt Corridor **PID:** 77332

PROJECT DESCRIPTION:

Cleveland Innerbelt Study - Study Area 7 - IR-77 from the Central Interchange south to East 30th Street

Parcel No./Owner/Address: 12215023/J.R. Sanson & Sons /2652 E. 37th St.

Project Right-of-Way (Row) Requirements From Parcel:

No New ROW X Strip ROW ____ Minor Take ____ Whole Parcel Take ____ Not Available ____

LAND USE:

Current Land Use (For Commercial/Industrial land use, specify type and tenant):

Commercial, grocery warehouse, C E Food Warehouse

Past Land Use (For Commercial/Industrial land use, specify type and tenant):

Commercial building since 1950

Environmental Records	(Date queried)	(Result)
National Priority List (NPL)	5-11-04	No
Comprehensive Environmental Response, Compensation and Liability Information System (CERCLIS)	5-11-04	No
OEPA Master Site List (MSL)	5-11-04	No
Resource Conservation and Recovery Act (RCRA)	5-11-04	No
Bureau of Underground Storage Tank Regulation (BUSTR)	5-11-04	No
Other State/Local Lists	5-11-04	No

NPL/CERCLIS/OEPA MSL in vicinity (type of facility and location in relation to project):

		Visual Inspection	
UST's	No	Surface Staining	No
AST's	No	Sheens	No
Drums	No	Damaged Vegetation	No
Landfills	No	Odors	No
Pond/Lagoon	No	Other(specify)	No

Phase I ESA required **Yes** ____ **No** X

ENVIRONMENTAL SITE ASSESSMENT SCREENING CHECKLIST

NAME: Craig Cox URS Corporation **DATE:** June 22, 2004

TITLE: Geologist **DISTRICT:** 12

COUNTY/ROUTE/SECTION: CUY-Innerbelt Corridor **PID:** 77332

PROJECT DESCRIPTION:

Cleveland Innerbelt Study - Study Area 7 - IR-77 from the Central Interchange south to East 30th Street

Parcel No./Owner/Address: 1221527/H.Klemola/2670 E. 37th

Project Right-of-Way (Row) Requirements From Parcel:

No New ROW X Strip ROW ____ Minor Take ____ Whole Parcel Take ____ Not Available ____

LAND USE:

Current Land Use (For Commercial/Industrial land use, specify type and tenant):

Industrial, metal processing, Cohen & Son Scrap Metal

Past Land Use (For Commercial/Industrial land use, specify type and tenant):

Industrial use to before 1975

Environmental Records	(Date queried)	(Result)
National Priority List (NPL)	5-11-04	No
Comprehensive Environmental Response, Compensation and Liability Information System (CERCLIS)	5-11-04	No
OEPA Master Site List (MSL)	5-11-04	No
Resource Conservation and Recovery Act (RCRA)	5-11-04	No
Bureau of Underground Storage Tank Regulation (BUSTR)	5-11-04	No
Other State/Local Lists	5-11-04	No

NPL/CERCLIS/OEPA MSL in vicinity (type of facility and location in relation to project):

Visual Inspection

UST's	No	Surface Staining	No
AST's	No	Sheens	No
Drums	No	Damaged Vegetation	No
Landfills	No	Odors	No
Pond/Lagoon	No	Other(specify)	No

Phase I ESA required **Yes** ___ **No** X Too far from proposed improvements.

ENVIRONMENTAL SITE ASSESSMENT SCREENING CHECKLIST

'AME: Craig Cox URS Corporation DATE: June 22, 2004

TITLE: Geologist DISTRICT: 12

COUNTY/ROUTE/SECTION: CUY-Innerbelt Corridor PID: 77332

PROJECT DESCRIPTION:

Cleveland Innerbelt Study - Study Area 7 - IR-77 from the Central Interchange south to East 30th Street

Parcel No./Owner/Address: 11225048 and 11216116/C. Martin/ 3500 Croton Ave.

Project Right-of-Way (Row) Requirements From Parcel:

No New ROW X Strip ROW ____ Minor Take ____ Whole Parcel Take ____ Not Available ____

LAND USE:

Current Land Use (For Commercial/Industrial land use, specify type and tenant):

Vacant - zoned commercial, unknown, Gregory & Flynn Inc. and Impact Agency Inc.

Past Land Use (For Commercial/Industrial land use, specify type and tenant):

Commercial, unknown G & F Development

Environmental Records	(Date queried)	(Result)
National Priority List (NPL)	5-11-04	No
Comprehensive Environmental Response, Compensation and Liability Information System (CERCLIS)	5-11-04	No
OEPA Master Site List (MSL)	5-11-04	No
Resource Conservation and Recovery Act (RCRA)	5-11-04	No
Bureau of Underground Storage Tank Regulation (BUSTR)	5-11-04	No
Other State/Local Lists	5-11-04	No

NPL/CERCLIS/OEPA MSL in vicinity (type of facility and location in relation to project):

Visual Inspection

UST's	No	Surface Staining	No
AST's	No	Sheens	No
Drums	No	Damaged Vegetation	No
Landfills	No	Odors	No
Pond/Lagoon	No	Other(specify)	No

Phase I ESA required Yes ____ No X

ENVIRONMENTAL SITE ASSESSMENT SCREENING CHECKLIST

NAME: Jerry Kaminski
URS Corporation

DATE: October 20, 2005

TITLE: Geologist

DISTRICT: 12

COUNTY/ ROUTE/SECTION: CUY-Innerbelt Corridor

PID: 77332

PROJECT DESCRIPTION:

Cleveland Innerbelt Study - Study Area 4 - The Central Interchange

Parcel No./Owner/Address: 122-15-046/Croton Investments, LLC/3501 Croton Ave.

Project Right-of-Way (Row) Requirements From Parcel:

No New ROW ___ Strip ROW ___ Minor Take ___ Whole Parcel Take X Not Available ___

LAND USE:

Current Land Use (For Commercial/Industrial land use, specify type and tenant):

Lake Erie Metals

Past Land Use (For Commercial/Industrial land use, specify type and tenant):

Max Pallets

Environmental Records	(Date queried)	(Result)
National Priority List (NPL)	5-11-04	No
Comprehensive Environmental Response, Compensation and Liability Information System (CERCLIS)	5-11-04	No
OEPA Master Site List (MSL)	5-11-04	No
Resource Conservation and Recovery Act (RCRA)	5-11-04	No
Bureau of Underground Storage Tank Regulation (BUSTR)	5-11-04	No
Other State/Local Lists	5-11-04	No

NPL/CERCLIS/OEPA MSL in vicinity (type of facility and location in relation to project):

Visual Inspection

UST's	No	Surface Staining	No
AST's	No	Sheens	No
Drums	No	Damaged Vegetation	No
Landfills	No	Odors	No
Pond/Lagoon	No	Other(specify)	No

Phase I ESA required **Yes** X **No** ___

ENVIRONMENTAL SITE ASSESSMENT SCREENING CHECKLIST

NAME: Craig Cox URS Corporation **DATE:** June 22, 2004

TITLE: Geologist **DISTRICT:** 12

COUNTY/ROUTE/SECTION: CUY-Innerbelt Corridor **PID:** 77332

PROJECT DESCRIPTION:

Cleveland Innerbelt Study - Study Area 7 - IR-77 from the Central Interchange south to East 30th Street

Parcel No./Owner/Address: 11215049/C. Ulrich/3403 Croton Ave.

Project Right-of-Way (Row) Requirements From Parcel:

No New ROW X Strip ROW ____ Minor Take ____ Whole Parcel Take ____ Not Available ____

LAND USE:

Current Land Use (For Commercial/Industrial land use, specify type and tenant):

Commercial restaurant/bar, Truckers Tavern

Past Land Use (For Commercial/Industrial land use, specify type and tenant):

Commercial restaurant/bar from about 1960

Environmental Records	(Date queried)	(Result)
National Priority List (NPL)	5-11-04	No
Comprehensive Environmental Response, Compensation and Liability Information System (CERCLIS)	5-11-04	No
OEPA Master Site List (MSL)	5-11-04	No
Resource Conservation and Recovery Act (RCRA)	5-11-04	No
Bureau of Underground Storage Tank Regulation (BUSTR)	5-11-04	No
Other State/Local Lists	5-11-04	No

NPL/CERCLIS/OEPA MSL in vicinity (type of facility and location in relation to project):

		Visual Inspection	
UST's	No	Surface Staining	No
AST's	No	Sheens	No
Drums	No	Damaged Vegetation	No
Landfills	No	Odors	No
Pond/Lagoon	No	Other(specify)	No

Phase I ESA required **Yes** ____ **No** X

ENVIRONMENTAL SITE ASSESSMENT SCREENING CHECKLIST

NAME: Craig Cox URS Corporation **DATE:** June 22, 2004

TITLE: Geologist **DISTRICT:** 12

COUNTY/ROUTE/SECTION: CUY-Innerbelt Corridor **PID:** 77332

PROJECT DESCRIPTION:

Cleveland Innerbelt Study - Study Area 7 - IR-77 from the Central Interchange south to East 30th Street

Parcel No./Owner/Address: 12225001/Board of County Commissioners/3540 Croton Ave.

Project Right-of-Way (Row) Requirements From Parcel:

No New ROW X Strip ROW ____ Minor Take ____ Whole Parcel Take ____ Not Available ____

LAND USE:

Current Land Use (For Commercial/Industrial land use, specify type and tenant):

Vacant industrial

Past Land Use (For Commercial/Industrial land use, specify type and tenant):

Industrial, multi-story manufacturing buildings,Croton Development Corporation

Environmental Records	(Date queried)	(Result)
National Priority List (NPL)	5-11-04	No
Comprehensive Environmental Response, Compensation and Liability Information System (CERCLIS)	5-11-04	No
OEPA Master Site List (MSL)	5-11-04	No
Resource Conservation and Recovery Act (RCRA)	5-11-04	No
Bureau of Underground Storage Tank Regulation (BUSTR)	5-11-04	No
Other State/Local Lists	5-11-04	No

NPL/CERCLIS/OEPA MSL in vicinity (type of facility and location in relation to project):

		Visual Inspection	
UST's	No	Surface Staining	No
AST's	No	Sheens	No
Drums	No	Damaged Vegetation	No
Landfills	No	Odors	No
Pond/Lagoon	No	Other(specify)	No

Phase I ESA required Yes ____ No X

ENVIRONMENTAL SITE ASSESSMENT SCREENING CHECKLIST

NAME: Jerry Kaminski
URS Corporation

DATE: October 20, 2005

TITLE: Geologist

DISTRICT: 12

COUNTY/ ROUTE/SECTION: CUY-Innerbelt Corridor

PID: 77332

PROJECT DESCRIPTION:

Cleveland Innerbelt Study - Study Area 4 - The Central Interchange

Parcel No./Owner/Address: 122-15-100/JF Sanson & Son Co./3561 Burwell Ave.

Project Right-of-Way (Row) Requirements From Parcel:

No New ROW ___ Strip ROW ___ Minor Take ___ Whole Parcel Take X Not Available ___

LAND USE:

Current Land Use (For Commercial/Industrial land use, specify type and tenant):

Seafood Distribution

Past Land Use (For Commercial/Industrial land use, specify type and tenant):

Environmental Records	(Date queried)	(Result)
National Priority List (NPL)	5-11-04	No
Comprehensive Environmental Response, Compensation and Liability Information System (CERCLIS)	5-11-04	No
OEPA Master Site List (MSL)	5-11-04	No
Resource Conservation and Recovery Act (RCRA)	5-11-04	No
Bureau of Underground Storage Tank Regulation (BUSTR)	5-11-04	No
Other State/Local Lists	5-11-04	No

NPL/CERCLIS/OEPA MSL in vicinity (type of facility and location in relation to project):

Visual Inspection

UST's	No	Surface Staining	Yes
AST's	No	Sheens	No
Drums	Yes	Damaged Vegetation	No
Landfills	No	Odors	No
Pond/Lagoon	No	Other(specify)	No

Phase I ESA required Yes X No

ENVIRONMENTAL SITE ASSESSMENT SCREENING CHECKLIST

AME: Craig Cox URS Corporation **DATE:** June 21, 2004

TITLE: Geologist **DISTRICT:** 12

COUNTY/ROUTE/SECTION: CUY-Innerbelt Corridor **PID:** 77332

PROJECT DESCRIPTION:

Cleveland Innerbelt Study - Study Area 7 - IR-77 from the Central Interchange south to East 30th Street

Parcel No./Owner/Address: 12204004/Boy Scouts of America/ 2241 E. 22nd St.

Project Right-of-Way (Row) Requirements From Parcel:

No New ROW ____ Strip ROW X Minor Take ____ Whole Parcel Take ____ Not Available ____

LAND USE:

Current Land Use (For Commercial/Industrial land use, specify type and tenant):

Commercial office, Boy Scouts Cleveland Council Headquarters

Past Land Use (For Commercial/Industrial land use, specify type and tenant):

Commercial office Boy Scouts of America to before 1975

Environmental Records	(Date queried)	(Result)
National Priority List (NPL)	8-28-03	No
Comprehensive Environmental Response, Compensation and Liability Information System (CERCLIS)	8-28-03	No
OEPA Master Site List (MSL)	8-28-03	No
Resource Conservation and Recovery Act (RCRA)	8-28-03	No
Bureau of Underground Storage Tank Regulation (BUSTR)	8-28-03	No
Other State/Local Lists	8-28-03	No

NPL/CERCLIS/OEPA MSL in vicinity (type of facility and location in relation to project):

Visual Inspection

UST's	No	Surface Staining	No
AST's	No	Sheens	No
Drums	No	Damaged Vegetation	No
Landfills	No	Odors	No
Pond/Lagoon	No	Other(specify)	No

Phase I ESA required **Yes** ____ **No** X

ENVIRONMENTAL SITE ASSESSMENT SCREENING CHECKLIST

NAME: Craig Cox URS Corporation **DATE:** June 21, 2004

TITLE: Geologist **DISTRICT:** 12

COUNTY/ROUTE/SECTION: CUY-Innerbelt Corridor **PID:** 77332

PROJECT DESCRIPTION:

Cleveland Innerbelt Study - Study Area 7 - IR-77 from the Central Interchange south to East 30th Street

Parcel No./Owner/Address: 12204005 through 12204009/Cuyahoga County Community College/2900 Community College Ave.

Project Right-of-Way (Row) Requirements From Parcel:

No New ROW X Strip ROW ____ Minor Take ____ Whole Parcel Take ____ Not Available ____

LAND USE:

Current Land Use (For Commercial/Industrial land use, specify type and tenant):

Community College

Past Land Use (For Commercial/Industrial land use, specify type and tenant):

Community College to about 1970

Environmental Records	(Date queried)	(Result)
National Priority List (NPL)	8-28-03	No
Comprehensive Environmental Response, Compensation and Liability Information System (CERCLIS)	8-28-03	No
OEPA Master Site List (MSL)	8-28-03	No
Resource Conservation and Recovery Act (RCRA)	8-28-03	No
Bureau of Underground Storage Tank Regulation (BUSTR)	8-28-03	No
Other State/Local Lists	8-28-03	No

NPL/CERCLIS/OEPA MSL in vicinity (type of facility and location in relation to project):

Visual Inspection

UST's	No	Surface Staining	No
AST's	No	Sheens	No
Drums	No	Damaged Vegetation	No
Landfills	No	Odors	No
Pond/Lagoon	No	Other(specify)	No

Phase I ESA required Yes____ No X

ENVIRONMENTAL SITE ASSESSMENT SCREENING CHECKLIST

'AME: Craig Cox URS Corporation DATE: June 21, 2004

TITLE: Geologist DISTRICT: 12

COUNTY/ROUTE/SECTION: CUY-Innerbelt Corridor PID: 77332

PROJECT DESCRIPTION:

Cleveland Innerbelt Study - Study Area 7 - IR-77 from the Central Interchange south to East 30th Street

Parcel No./Owner/Address: 1220700, 122070131/Cuyahoga Community College/ 2214 E. 14th St.

Project Right-of-Way (Row) Requirements From Parcel:

No New ROW X Strip ROW ____ Minor Take ____ Whole Parcel Take ____ Not Available ____

LAND USE:

Current Land Use (For Commercial/Industrial land use, specify type and tenant):

Community College

Past Land Use (For Commercial/Industrial land use, specify type and tenant):

Community college to before 1970

Environmental Records	(Date queried)	(Result)
National Priority List (NPL)	8-28-03	No
Comprehensive Environmental Response, Compensation and Liability Information System (CERCLIS)	8-28-03	No
OEPA Master Site List (MSL)	8-28-03	No
Resource Conservation and Recovery Act (RCRA)	8-28-03	No
Bureau of Underground Storage Tank Regulation (BUSTR)	8-28-03	No
Other State/Local Lists	8-28-03	No

NPL/CERCLIS/OEPA MSL in vicinity (type of facility and location in relation to project):

Visual Inspection

UST's	No	Surface Staining	No
AST's	No	Sheens	No
Drums	No	Damaged Vegetation	No
Landfills	No	Odors	No
Pond/Lagoon	No	Other(specify)	No

Phase I ESA required Yes ___ No X

ENVIRONMENTAL SITE ASSESSMENT SCREENING CHECKLIST

NAME: Craig Cox URS Corporation **DATE:** June 21, 2004

TITLE: Geologist **DISTRICT:** 12

COUNTY/ROUTE/SECTION: CUY-Innerbelt Corridor **PID:** 77332

PROJECT DESCRIPTION:

Cleveland Innerbelt Study - Study Area 7 - IR-77 from the Central Interchange south to East 30th Street

Parcel No./Owner/Address: 12207012/Longwood Phase I Assoc./3409 Woodland

Project Right-of-Way (Row) Requirements From Parcel:

No New ROW X Strip ROW ____ Minor Take ____ Whole Parcel Take ____ Not Available ____

LAND USE:

Current Land Use (For Commercial/Industrial land use, specify type and tenant):

Vacant

Past Land Use (For Commercial/Industrial land use, specify type and tenant):

Multi-family housing

Environmental Records	(Date queried)	(Result)
National Priority List (NPL)	8-28-03	No
Comprehensive Environmental Response, Compensation and Liability Information System (CERCLIS)	8-28-03	No
OEPA Master Site List (MSL)	8-28-03	No
Resource Conservation and Recovery Act (RCRA)	8-28-03	No
Bureau of Underground Storage Tank Regulation (BUSTR)	8-28-03	No
Other State/Local Lists	8-28-03	No

NPL/CERCLIS/OEPA MSL in vicinity (type of facility and location in relation to project):

Visual Inspection

UST's	No	Surface Staining	No
AST's	No	Sheens	No
Drums	No	Damaged Vegetation	No
Landfills	No	Odors	No
Pond/Lagoon	No	Other(specify)	No

Phase I ESA required **Yes**____ **No** X

ENVIRONMENTAL SITE ASSESSMENT SCREENING CHECKLIST

NAME: Craig Cox URS Corporation **DATE:** June 21, 2004

TITLE: Geologist **DISTRICT:** 12

COUNTY/ROUTE/SECTION: CUY-Innerbelt Corridor **PID:** 77332

PROJECT DESCRIPTION:

Cleveland Innerbelt Study - Study Area 7 - IR-77 from the Central Interchange south to East 30th Street

Parcel No./Owner/Address: 12208013/New Longwood Assoc. LLP/3501 Woodland Ave.

Project Right-of-Way (Row) Requirements From Parcel:

No New ROW X Strip ROW ____ Minor Take ____ Whole Parcel Take ____ Not Available ____

LAND USE:

Current Land Use (For Commercial/Industrial land use, specify type and tenant):

Multi-family housing

Past Land Use (For Commercial/Industrial land use, specify type and tenant):

Multi-family housing

Environmental Records	(Date queried)	(Result)
National Priority List (NPL)	8-28-03	No
Comprehensive Environmental Response, Compensation and Liability Information System (CERCLIS)	8-28-03	No
OEPA Master Site List (MSL)	8-28-03	No
Resource Conservation and Recovery Act (RCRA)	8-28-03	No
Bureau of Underground Storage Tank Regulation (BUSTR)	8-28-03	No
Other State/Local Lists	8-28-03	No

NPL/CERCLIS/OEPA MSL in vicinity (type of facility and location in relation to project):

Visual Inspection

UST's	No	Surface Staining	No
AST's	No	Sheens	No
Drums	No	Damaged Vegetation	No
Landfills	No	Odors	No
Pond/Lagoon	No	Other(specify)	No

Phase I ESA required Yes ____ No X

ENVIRONMENTAL SITE ASSESSMENT SCREENING CHECKLIST

'AME: Craig Cox URS Corporation DATE: June 23, 2004

TITLE: Geologist DISTRICT: 12

COUNTY/ROUTE/SECTION: CUY-Innerbelt Corridor PID: 77332

PROJECT DESCRIPTION:

Cleveland Innerbelt Study - Study Area 5. - The northern Innerbelt

Parcel No./Owner/Address: 10312038/Board of County Commissioners/1910 Carnegie Ave.

Project Right-of-Way (Row) Requirements From Parcel:

No New ROW X Strip ROW ____ Minor Take ____ Whole Parcel Take ____ Not Available ____

LAND USE:

Current Land Use (For Commercial/Industrial land use, specify type and tenant):

Office, Walter Whitlach Juvenile Court Building

Past Land Use (For Commercial/Industrial land use, specify type and tenant):

Office, Construction Workers Union Office prior to 1987

Environmental Records	(Date queried)	(Result)
National Priority List (NPL)	5-11-04	No
Comprehensive Environmental Response, Compensation and Liability Information System (CERCLIS)	5-11-04	No
OEPA Master Site List (MSL)	5-11-04	No
Resource Conservation and Recovery Act (RCRA)	5-11-04	No
Bureau of Underground Storage Tank Regulation (BUSTR)	5-11-04	No
Other State/Local Lists	5-11-04	No

NPL/CERCLIS/OEPA MSL in vicinity (type of facility and location in relation to project):

Visual Inspection

UST's	No	Surface Staining	No
AST's	No	Sheens	No
Drums	No	Damaged Vegetation	No
Landfills	No	Odors	No
Pond/Lagoon	No	Other(specify)	No

Phase I ESA required Yes____ No X

ENVIRONMENTAL SITE ASSESSMENT SCREENING CHECKLIST

NAME: Craig Cox URS Corporation **DATE:** June 23, 2004

TITLE: Geologist **DISTRICT:** 12

COUNTY/ROUTE/SECTION: CUY-Innerbelt Corridor **PID:** 77332

PROJECT DESCRIPTION:

Cleveland Innerbelt Study - Study Area 5. - The northern Innerbelt

Parcel No./Owner/Address: 10312018/J.Rosenthal/Carnegie Ave between E. 22nd and E. 23rd Sts.

Project Right-of-Way (Row) Requirements From Parcel:

No New ROW X Strip ROW ____ Minor Take ____ Whole Parcel Take ____ Not Available ____

LAND USE:

Current Land Use (For Commercial/Industrial land use, specify type and tenant):

Vacant island of land with billboard

Past Land Use (For Commercial/Industrial land use, specify type and tenant):

Unknown

Environmental Records	(Date queried)	(Result)
National Priority List (NPL)	5-11-04	No
Comprehensive Environmental Response, Compensation and Liability Information System (CERCLIS)	5-11-04	No
OEPA Master Site List (MSL)	5-11-04	No
Resource Conservation and Recovery Act (RCRA)	5-11-04	No
Bureau of Underground Storage Tank Regulation (BUSTR)	5-11-04	No
Other State/Local Lists	5-11-04	No

NPL/CERCLIS/OEPA MSL in vicinity (type of facility and location in relation to project):

Visual Inspection

UST's	No	Surface Staining	No
AST's	No	Sheens	No
Drums	No	Damaged Vegetation	No
Landfills	No	Odors	No
Pond/Lagoon	No	Other(specify)	No

Phase I ESA required **Yes**____ **No** X

ENVIRONMENTAL SITE ASSESSMENT SCREENING CHECKLIST

NAME: Craig Cox URS Corporation **DATE:** June 23, 2004

TITLE: Geologist **DISTRICT:** 12

COUNTY/ROUTE/SECTION: CUY-Innerbelt Corridor **PID:** 77332

PROJECT DESCRIPTION:

Cleveland Innerbelt Study - Study Area 5. - The northern Innerbelt

Parcel No./Owner/Address: 10313005/Cleveland Federation of Musicians/2200 Carnegie Ave

Project Right-of-Way (Row) Requirements From Parcel:

No New ROW X Strip ROW ____ Minor Take ____ Whole Parcel Take ____ Not Available ____

LAND USE:

Current Land Use (For Commercial/Industrial land use, specify type and tenant):

Commercial, office, Cleveland Federation of Musicians

Past Land Use (For Commercial/Industrial land use, specify type and tenant):

commercial, office, Cleveland Federation of Musicians to before 1975 - building dates to 1959

Environmental Records	(Date queried)	(Result)
National Priority List (NPL)	5-11-04	No
Comprehensive Environmental Response, Compensation and Liability Information System (CERCLIS)	5-11-04	No
OEPA Master Site List (MSL)	5-11-04	No
Resource Conservation and Recovery Act (RCRA)	5-11-04	No
Bureau of Underground Storage Tank Regulation (BUSTR)	5-11-04	No
Other State/Local Lists	5-11-04	No

NPL/CERCLIS/OEPA MSL in vicinity (type of facility and location in relation to project):

		Visual Inspection	
UST's	No	Surface Staining	No
AST's	No	Sheens	No
Drums	No	Damaged Vegetation	No
Landfills	No	Odors	No
Pond/Lagoon	No	Other(specify)	No

Phase I ESA required **Yes**____ **No** X

ENVIRONMENTAL SITE ASSESSMENT SCREENING CHECKLIST

AME: Craig Cox URS Corporation **DATE:** June 23, 2004

TITLE: Geologist **DISTRICT:** 12

COUNTY/ROUTE/SECTION: CUY-Innerbelt Corridor **PID:** 77332

PROJECT DESCRIPTION:

Cleveland Innerbelt Study - Study Area 5. - The northern Innerbelt

Parcel No./Owner/Address: 10313053/Historic Gateway Neighborhood Corporation/2341 Carnegie Avenue

Project Right-of-Way (Row) Requirements From Parcel:

No New ROW X Strip ROW ____ Minor Take ____ Whole Parcel Take ____ Not Available ____

LAND USE:

Current Land Use (For Commercial/Industrial land use, specify type and tenant):

Vacant, under construction for new development

Past Land Use (For Commercial/Industrial land use, specify type and tenant):

Commercial, hotel, Plaza Hotel - building dates to 1925

Environmental Records	(Date queried)	(Result)
National Priority List (NPL)	5-11-04	No
Comprehensive Environmental Response, Compensation and Liability Information System (CERCLIS)	5-11-04	No
OEPA Master Site List (MSL)	5-11-04	No
Resource Conservation and Recovery Act (RCRA)	5-11-04	No
Bureau of Underground Storage Tank Regulation (BUSTR)	5-11-04	No
Other State/Local Lists	5-11-04	No

NPL/CERCLIS/OEPA MSL in vicinity (type of facility and location in relation to project):

Visual Inspection

UST's	No	Surface Staining	No
AST's	No	Sheens	No
Drums	No	Damaged Vegetation	No
Landfills	No	Odors	No
Pond/Lagoon	No	Other(specify)	No

Phase I ESA required **Yes**____ **No** X

Study Area 4

ENVIRONMENTAL SITE ASSESSMENT SCREENING CHECKLIST

\ME: Craig Cox URS Corporation **DATE:** June 23, 2004

TITLE: Geologist **DISTRICT:** 12

COUNTY/ROUTE/SECTION: CUY-Innerbelt Corridor **PID:** 77332

PROJECT DESCRIPTION:

Cleveland Innerbelt Study - Study Area 5. - The northern Innerbelt

Parcel No./Owner/Address: 10313015/Davis Properties, Co./2450 Propspect Ave.

Project Right-of-Way (Row) Requirements From Parcel:

No New ROW X Strip ROW ____ Minor Take ____ Whole Parcel Take ____ Not Available ____

LAND USE:

Current Land Use (For Commercial/Industrial land use, specify type and tenant):

Commercial, medical school, Cleveland Institute of Dental-Medical Assistants Inc./2450 Prospect Ave.

Past Land Use (For Commercial/Industrial land use, specify type and tenant):

Commercial/office to around 1985

nvironmental Records	(Date queried)	(Result)
National Priority List (NPL)	5-11-04	No
Comprehensive Environmental Response, Compensation and Liability Information System (CERCLIS)	5-11-04	No
OEPA Master Site List (MSL)	5-11-04	No
Resource Conservation and Recovery Act (RCRA)	5-11-04	No
Bureau of Underground Storage Tank Regulation (BUSTR)	5-11-04	No
Other State/Local Lists	5-11-04	No

NPL/CERCLIS/OEPA MSL in vicinity (type of facility and location in relation to project):

		Visual Inspection	
UST's	No	Surface Staining	No
AST's	No	Sheens	No
Drums	No	Damaged Vegetation	No
Landfills	No	Odors	No
Pond/Lagoon	No	Other(specify)	No

Phase I ESA required Yes____ No X

ENVIRONMENTAL SITE ASSESSMENT SCREENING CHECKLIST

NAME: Craig Cox URS Corporation DATE: June 23, 2004

TITLE: Geologist DISTRICT: 12

COUNTY/ROUTE/SECTION: CUY-Innerbelt Corridor PID: 77332

PROJECT DESCRIPTION:

Cleveland Innerbelt Study - Study Area 5. - The northern Innerbelt

Parcel No./Owner/Address: 10304015 through 10304018/Cleveland State University/2400 -2504 Euclid Ave.

Project Right-of-Way (Row) Requirements From Parcel:

No New ROW X Strip ROW ____ Minor Take ____ Whole Parcel Take ____ Not Available ____

LAND USE:

Current Land Use (For Commercial/Industrial land use, specify type and tenant):

University Bookstore and parking

Past Land Use (For Commercial/Industrial land use, specify type and tenant):

Cleveland State University to before 1970

Environmental Records	(Date queried)	(Result)
National Priority List (NPL)	5-11-04	No
Comprehensive Environmental Response, Compensation and Liability Information System (CERCLIS)	5-11-04	No
OEPA Master Site List (MSL)	5-11-04	No
Resource Conservation and Recovery Act (RCRA)	5-11-04	No
Bureau of Underground Storage Tank Regulation (BUSTR)	5-11-04	No
Other State/Local Lists	5-11-04	No

NPL/CERCLIS/OEPA MSL in vicinity (type of facility and location in relation to project):

Visual Inspection

UST's	No	Surface Staining	No
AST's	No	Sheens	No
Drums	No	Damaged Vegetation	No
Landfills	No	Odors	No
Pond/Lagoon	No	Other(specify)	No

Phase I ESA required Yes____ No X

ENVIRONMENTAL SITE ASSESSMENT SCREENING CHECKLIST

NAME: Craig Cox URS Corporation **DATE:** June 23, 2004

TITLE: Geologist **DISTRICT:** 12

COUNTY/ROUTE/SECTION: CUY-Innerbelt Corridor **PID:** 77332

PROJECT DESCRIPTION:

Cleveland Innerbelt Study - Study Area 5. - The northern Innerbelt

Parcel No./Owner/Address: 01304001/State of Ohio - Cleveland State University/2300 Chester

Project Right-of-Way (Row) Requirements From Parcel:

No New ROW X Strip ROW ____ Minor Take ____ Whole Parcel Take ____ Not Available ____

LAND USE:

Current Land Use (For Commercial/Industrial land use, specify type and tenant):

College - Cleveland State University

Past Land Use (For Commercial/Industrial land use, specify type and tenant):

College - Cleveland State University

Environmental Records	(Date queried)	(Result)
National Priority List (NPL)	5-11-04	No
Comprehensive Environmental Response, Compensation and Liability Information System (CERCLIS)	5-11-04	No
OEPA Master Site List (MSL)	5-11-04	No
Resource Conservation and Recovery Act (RCRA)	5-11-04	No
Bureau of Underground Storage Tank Regulation (BUSTR)	5-11-04	No
Other State/Local Lists	5-11-04	No

NPL/CERCLIS/OEPA MSL in vicinity (type of facility and location in relation to project):

		Visual Inspection	
UST's	No	Surface Staining	No
AST's	No	Sheens	No
Drums	No	Damaged Vegetation	No
Landfills	No	Odors	No
Pond/Lagoon	No	Other(specify)	No

Phase I ESA required Yes____ No __X__

ENVIRONMENTAL SITE ASSESSMENT SCREENING CHECKLIST

NAME: Craig Cox URS Corporation **DATE:** June 23, 2004

TITLE: Geologist **DISTRICT:** 12

COUNTY/ROUTE/SECTION: CUY-Innerbelt Corridor **PID:** 77332

PROJECT DESCRIPTION:

Cleveland Innerbelt Study - Study Area 5. - The northern Innerbelt

Parcel No./Owner/Address: 10233005 through 10233012/Cleveland State University/1725-1802 E. 25th St.

Project Right-of-Way (Row) Requirements From Parcel:

No New ROW X Strip ROW ____ Minor Take ____ Whole Parcel Take ____ Not Available ____

LAND USE:

Current Land Use (For Commercial/Industrial land use, specify type and tenant):

Operations/maintenance, Cleveland State Annex building

Past Land Use (For Commercial/Industrial land use, specify type and tenant):

Cleveland State to around 1987 previously unknown - looks like a light manufacturing building

Environmental Records	(Date queried)	(Result)
National Priority List (NPL)	5-11-04	No
Comprehensive Environmental Response, Compensation and Liability Information System (CERCLIS)	5-11-04	No
OEPA Master Site List (MSL)	5-11-04	No
Resource Conservation and Recovery Act (RCRA)	5-11-04	No
Bureau of Underground Storage Tank Regulation (BUSTR)	5-11-04	No
Other State/Local Lists	5-11-04	No

NPL/CERCLIS/OEPA MSL in vicinity (type of facility and location in relation to project):

		Visual Inspection	
UST's	No	Surface Staining	No
AST's	Yes	Sheens	No
Drums	Yes	Damaged Vegetation	No
Landfills	No	Odors	No
Pond/Lagoon	No	Other(specify)	No

Phase I ESA required **Yes** X **No** ____

ENVIRONMENTAL SITE ASSESSMENT SCREENING CHECKLIST

NAME: Craig Cox URS Corporation **DATE:** June 23, 2004

TITLE: Geologist **DISTRICT:** 12

COUNTY/ROUTE/SECTION: CUY-Innerbelt Corridor **PID:** 77332

PROJECT DESCRIPTION:

Cleveland Innerbelt Study - Study Area 5. - The northern Innerbelt

Parcel No./Owner/Address: 10233003/H.Kabel/2504 Payne Ave.

Project Right-of-Way (Row) Requirements From Parcel:

No New ROW X Strip ROW ____ Minor Take ____ Whole Parcel Take ____ Not Available ____

LAND USE:

Current Land Use (For Commercial/Industrial land use, specify type and tenant):

Commercial, sales/distribution, Wallingford Coffee

Past Land Use (For Commercial/Industrial land use, specify type and tenant):

Commercial, sales, roberts Coffee to about 1976 - building dates to around 1945

Environmental Records	(Date queried)	(Result)
National Priority List (NPL)	5-11-04	No
Comprehensive Environmental Response, Compensation and Liability Information System (CERCLIS)	5-11-04	No
OEPA Master Site List (MSL)	5-11-04	No
Resource Conservation and Recovery Act (RCRA)	5-11-04	No
Bureau of Underground Storage Tank Regulation (BUSTR)	5-11-04	No
Other State/Local Lists	5-11-04	No

NPL/CERCLIS/OEPA MSL in vicinity (type of facility and location in relation to project):

		Visual Inspection	
UST's	No	Surface Staining	No
AST's	No	Sheens	No
Drums	No	Damaged Vegetation	No
Landfills	No	Odors	No
Pond/Lagoon	No	Other(specify)	No

Phase I ESA required **Yes**____ **No** X

ENVIRONMENTAL SITE ASSESSMENT SCREENING CHECKLIST

NAME: Craig Cox URS Corporation **DATE:** June 23, 2004

TITLE: Geologist **DISTRICT:** 12

COUNTY/ROUTE/SECTION: CUY-Innerbelt Corridor **PID:** 77332

PROJECT DESCRIPTION:

Cleveland Innerbelt Study - Study Area 5. - The northern Innerbelt

Parcel No./Owner/Address: 10226012/Ozanne Construction Co./1635 E. 25th St.

Project Right-of-Way (Row) Requirements From Parcel:

No New ROW X Strip ROW ____ Minor Take ____ Whole Parcel Take ____ Not Available ____

LAND USE:

Current Land Use (For Commercial/Industrial land use, specify type and tenant):

Commercial, office use, Ozanne Construction Co.

Past Land Use (For Commercial/Industrial land use, specify type and tenant):

Commercial, part of property was a church, Lutheran Church of Christ

Environmental Records	(Date queried)	(Result)
National Priority List (NPL)	5-11-04	No
Comprehensive Environmental Response, Compensation and Liability Information System (CERCLIS)	5-11-04	No
OEPA Master Site List (MSL)	5-11-04	No
Resource Conservation and Recovery Act (RCRA)	5-11-04	No
Bureau of Underground Storage Tank Regulation (BUSTR)	5-11-04	No
Other State/Local Lists	5-11-04	No

NPL/CERCLIS/OEPA MSL in vicinity (type of facility and location in relation to project):

Visual Inspection

UST's	No	Surface Staining	No
AST's	No	Sheens	No
Drums	No	Damaged Vegetation	No
Landfills	No	Odors	No
Pond/Lagoon	No	Other(specify)	No

Phase I ESA required **Yes** ____ **No** X

ENVIRONMENTAL SITE ASSESSMENT SCREENING CHECKLIST

NAME: Craig Cox URS Corporation **DATE:** June 23, 2004

TITLE: Geologist **DISTRICT:** 12

COUNTY/ROUTE/SECTION: CUY-Innerbelt Corridor **PID:** 77332

PROJECT DESCRIPTION:

Cleveland Innerbelt Study - Study Area 5. - The northern Innerbelt

Parcel No./Owner/Address: 10226010/Manufacturing Company Inc. /1615 E.25th St.

Project Right-of-Way (Row) Requirements From Parcel:

No New ROW X Strip ROW ____ Minor Take ____ Whole Parcel Take ____ Not Available ____

LAND USE:

Current Land Use (For Commercial/Industrial land use, specify type and tenant):

Commercial, display manufacturer, Standard Displays

Past Land Use (For Commercial/Industrial land use, specify type and tenant):

Commercial use since around 1900

Environmental Records	(Date queried)	(Result)
National Priority List (NPL)	5-11-04	No
Comprehensive Environmental Response, Compensation and Liability Information System (CERCLIS)	5-11-04	No
OEPA Master Site List (MSL)	5-11-04	No
Resource Conservation and Recovery Act (RCRA)	5-11-04	No
Bureau of Underground Storage Tank Regulation (BUSTR)	5-11-04	No
Other State/Local Lists	5-11-04	No

NPL/CERCLIS/OEPA MSL in vicinity (type of facility and location in relation to project):

		Visual Inspection	
UST's	No	Surface Staining	No
AST's	No	Sheens	No
Drums	No	Damaged Vegetation	No
Landfills	No	Odors	No
Pond/Lagoon	No	Other(specify)	No

Phase I ESA required **Yes** ____ **No** X

ENVIRONMENTAL SITE ASSESSMENT SCREENING CHECKLIST

NAME: Craig Cox URS Corporation **DATE:** June 23, 2004

TITLE: Geologist **DISTRICT:** 12

COUNTY/ROUTE/SECTION: CUY-Innerbelt Corridor **PID:** 77332

PROJECT DESCRIPTION:

Cleveland Innerbelt Study - Study Area 5. - The northern Innerbelt

Parcel No./Owner/Address: No parcel Number/City of Cleveland/East 25th St.

Project Right-of-Way (Row) Requirements From Parcel:

No New ROW X Strip ROW ____ Minor Take ____ Whole Parcel Take ____ Not Available ____

LAND USE:

Current Land Use (For Commercial/Industrial land use, specify type and tenant):

Parking / storage used by Cleveland electric Illuminating company for equipment storage

Past Land Use (For Commercial/Industrial land use, specify type and tenant):

Parking lot, zoned industrial

Environmental Records	(Date queried)	(Result)
National Priority List (NPL)	5-11-04	No
Comprehensive Environmental Response, Compensation and Liability Information System (CERCLIS)	5-11-04	No
OEPA Master Site List (MSL)	5-11-04	No
Resource Conservation and Recovery Act (RCRA)	5-11-04	No
Bureau of Underground Storage Tank Regulation (BUSTR)	5-11-04	No
Other State/Local Lists	5-11-04	No

NPL/CERCLIS/OEPA MSL in vicinity (type of facility and location in relation to project):

		Visual Inspection	
UST's	No	Surface Staining	No
AST's	No	Sheens	No
Drums	No	Damaged Vegetation	No
Landfills	No	Odors	No
Pond/Lagoon	No	Other(specify)	No

Phase I ESA required **Yes** ____ **No** X

ENVIRONMENTAL SITE ASSESSMENT SCREENING CHECKLIST

\ME: Craig Cox URS Corporation **DATE:** June 23, 2004

TITLE: Geologist **DISTRICT:** 12

COUNTY/ROUTE/SECTION: CUY-Innerbelt Corridor **PID:** 77332

PROJECT DESCRIPTION:

Cleveland Innerbelt Study - Study Area 5. - The northern Innerbelt

Parcel No./Owner/Address: 10226005/2530 Superior Ave./2530 Superior Ave.

Project Right-of-Way (Row) Requirements From Parcel:

No New ROW X Strip ROW ____ Minor Take ____ Whole Parcel Take ____ Not Available ____

LAND USE:

Current Land Use (For Commercial/Industrial land use, specify type and tenant):

Commercial office/distribution, Art Craft Building

Past Land Use (For Commercial/Industrial land use, specify type and tenant):

Commercial office light manufacturing, Galfa, Inc., building dates to 1920

Environmental Records	(Date queried)	(Result)
National Priority List (NPL)	5-11-04	No
Comprehensive Environmental Response, Compensation and Liability Information System (CERCLIS)	5-11-04	No
OEPA Master Site List (MSL)	5-11-04	No
Resource Conservation and Recovery Act (RCRA)	5-11-04	No
Bureau of Underground Storage Tank Regulation (BUSTR)	5-11-04	No
Other State/Local Lists	5-11-04	No

NPL/CERCLIS/OEPA MSL in vicinity (type of facility and location in relation to project):

Visual Inspection

UST's	No	Surface Staining	No
AST's	No	Sheens	No
Drums	No	Damaged Vegetation	No
Landfills	No	Odors	No
Pond/Lagoon	No	Other(specify)	No

Phase I ESA required **Yes** ____ **No** X

ENVIRONMENTAL SITE ASSESSMENT SCREENING CHECKLIST

AME: Craig Cox URS Corporation **DATE:** June 23, 2004

TITLE: Geologist **DISTRICT:** 12

COUNTY/ROUTE/SECTION: CUY-Innerbelt Corridor **PID:** 77332

PROJECT DESCRIPTION:

Cleveland Innerbelt Study - Study Area 5. - The northern Innerbelt

Parcel No./Owner/Address: 10216033/Service Station Holdings/2533 Superior Ave.

Project Right-of-Way (Row) Requirements From Parcel:

No New ROW X Strip ROW ____ Minor Take ____ Whole Parcel Take ____ Not Available ____

LAND USE:

Current Land Use (For Commercial/Industrial land use, specify type and tenant):

Commercial, Gas Station, British Petroleum

Past Land Use (For Commercial/Industrial land use, specify type and tenant):

commercial, Gas Station, Sohio from around 1986

Environmental Records	(Date queried)	(Result)
National Priority List (NPL)	5-11-04	No
Comprehensive Environmental Response, Compensation and Liability Information System (CERCLIS)	5-11-04	No
OEPA Master Site List (MSL)	5-11-04	No
Resource Conservation and Recovery Act (RCRA)	5-11-04	Yes
Bureau of Underground Storage Tank Regulation (BUSTR)	5-11-04	Yes - registered USTs in compliance
Other State/Local Lists	5-11-04	No

NPL/CERCLIS/OEPA MSL in vicinity (type of facility and location in relation to project):

		Visual Inspection	
UST's	Yes - in compliance	Surface Staining	No
AST's	No	Sheens	No
Drums	No	Damaged Vegetation	No
Landfills	No	Odors	No
Pond/Lagoon	No	Other(specify)	No

Phase I ESA required **Yes** ____ **No** X

ENVIRONMENTAL SITE ASSESSMENT SCREENING CHECKLIST

\ME: Craig Cox URS Corporation **DATE:** June 23, 2004

TITLE: Geologist **DISTRICT:** 12

COUNTY/ROUTE/SECTION: CUY-Innerbelt Corridor **PID:** 77332

PROJECT DESCRIPTION:

Cleveland Innerbelt Study - Study Area 5. - The northern Innerbelt

Parcel No./Owner/Address: 10216023/International Association #404 /1414-1417 E. 26th St.

Project Right-of-Way (Row) Requirements From Parcel:

No New ROW X Strip ROW ____ Minor Take ____ Whole Parcel Take ____ Not Available ____

LAND USE:

Current Land Use (For Commercial/Industrial land use, specify type and tenant):

Commercial, Plasters and Masons Union Building and Herbst Electric Company

Past Land Use (For Commercial/Industrial land use, specify type and tenant):

Commercial from about 1965

Environmental Records	(Date queried)	(Result)
National Priority List (NPL)	5-11-04	No
Comprehensive Environmental Response, Compensation and Liability Information System (CERCLIS)	5-11-04	No
OEPA Master Site List (MSL)	5-11-04	No
Resource Conservation and Recovery Act (RCRA)	5-11-04	No
Bureau of Underground Storage Tank Regulation (BUSTR)	5-11-04	No
Other State/Local Lists	5-11-04	No

NPL/CERCLIS/OEPA MSL in vicinity (type of facility and location in relation to project):

		Visual Inspection	
UST's	No	Surface Staining	No
AST's	No	Sheens	No
Drums	No	Damaged Vegetation	No
Landfills	No	Odors	No
Pond/Lagoon	No	Other(specify)	No

Phase I ESA required **Yes** ____ **No** X

ENVIRONMENTAL SITE ASSESSMENT SCREENING CHECKLIST

ME: Craig Cox URS Corporation **DATE:** June 23, 2004

TITLE: Geologist **DISTRICT:** 12

COUNTY/ROUTE/SECTION: CUY-Innerbelt Corridor **PID:** 77332

PROJECT DESCRIPTION:

Cleveland Innerbelt Study - Study Area 5. - The northern Innerbelt

Parcel No./Owner/Address: 10217009 through 10217011/1391 E. 26th Street

Project Right-of-Way (Row) Requirements From Parcel:

No New ROW X Strip ROW ____ Minor Take ____ Whole Parcel Take ____ Not Available ____

LAND USE:

Current Land Use (For Commercial/Industrial land use, specify type and tenant):

Vacant Residential

Past Land Use (For Commercial/Industrial land use, specify type and tenant):

Residential to around 1910

nvironmental Records	(Date queried)	(Result)
National Priority List (NPL)	5-11-04	No
Comprehensive Environmental Response, Compensation and Liability Information System (CERCLIS)	5-11-04	No
OEPA Master Site List (MSL)	5-11-04	No
Resource Conservation and Recovery Act (RCRA)	5-11-04	No
Bureau of Underground Storage Tank Regulation (BUSTR)	5-11-04	No
Other State/Local Lists	5-11-04	No

NPL/CERCLIS/OEPA MSL in vicinity (type of facility and location in relation to project):

		Visual Inspection	
UST's	No	Surface Staining	No
AST's	No	Sheens	No
Drums	No	Damaged Vegetation	No
Landfills	No	Odors	No
Pond/Lagoon	No	Other(specify)	No

Phase I ESA required **Yes** ____ **No** X

ENVIRONMENTAL SITE ASSESSMENT SCREENING CHECKLIST

NAME: Craig Cox URS Corporation **DATE:** June 23, 2004

TITLE: Geologist **DISTRICT:** 12

COUNTY/ROUTE/SECTION: CUY-Innerbelt Corridor **PID:** 77332

PROJECT DESCRIPTION:

Cleveland Innerbelt Study - Study Area 5. - The northern Innerbelt

Parcel No./Owner/Address: 10217001/United Refrigeration, Inc./2604 St. Clair Ave

Project Right-of-Way (Row) Requirements From Parcel:

No New ROW X Strip ROW ____ Minor Take ____ Whole Parcel Take ____ Not Available ____

LAND USE:

Current Land Use (For Commercial/Industrial land use, specify type and tenant):

Commercial sales and service, United Refrigeration

Past Land Use (For Commercial/Industrial land use, specify type and tenant):

Commercial prior to 1975

Environmental Records	(Date queried)	(Result)
National Priority List (NPL)	5-11-04	No
Comprehensive Environmental Response, Compensation and Liability Information System (CERCLIS)	5-11-04	No
OEPA Master Site List (MSL)	5-11-04	No
Resource Conservation and Recovery Act (RCRA)	5-11-04	No
Bureau of Underground Storage Tank Regulation (BUSTR)	5-11-04	No
Other State/Local Lists	5-11-04	No

NPL/CERCLIS/OEPA MSL in vicinity (type of facility and location in relation to project):

		Visual Inspection	
UST's	No	Surface Staining	No
AST's	No	Sheens	No
Drums	No	Damaged Vegetation	No
Landfills	No	Odors	No
Pond/Lagoon	No	Other(specify)	No

Phase I ESA required **Yes** ____ **No** X

ENVIRONMENTAL SITE ASSESSMENT SCREENING CHECKLIST

AME: Craig Cox URS Corporation **DATE:** June 23, 2004

TITLE: Geologist **DISTRICT:** 12

COUNTY/ROUTE/SECTION: CUY-Innerbelt Corridor **PID:** 77332

PROJECT DESCRIPTION:

Cleveland Innerbelt Study - Study Area 5. - The northern Innerbelt

Parcel No./Owner/Address: 10217005/OSWGI Limited Partnership/2644 St. Clair Ave

Project Right-of-Way (Row) Requirements From Parcel:

No New ROW X Strip ROW ____ Minor Take ____ Whole Parcel Take ____ Not Available ____

LAND USE:

Current Land Use (For Commercial/Industrial land use, specify type and tenant):

Commercial, Radio Station, Q104 Radio

Past Land Use (For Commercial/Industrial land use, specify type and tenant):

Commercial, radio station prior to 1975

Environmental Records	(Date queried)	(Result)
National Priority List (NPL)	5-11-04	No
Comprehensive Environmental Response, Compensation and Liability Information System (CERCLIS)	5-11-04	No
OEPA Master Site List (MSL)	5-11-04	No
Resource Conservation and Recovery Act (RCRA)	5-11-04	No
Bureau of Underground Storage Tank Regulation (BUSTR)	5-11-04	No
Other State/Local Lists	5-11-04	No

NPL/CERCLIS/OEPA MSL in vicinity (type of facility and location in relation to project):

Visual Inspection

UST's	No	Surface Staining	No
AST's	No	Sheens	No
Drums	No	Damaged Vegetation	No
Landfills	No	Odors	No
Pond/Lagoon	No	Other(specify)	No

Phase I ESA required **Yes** ____ **No** X

ENVIRONMENTAL SITE ASSESSMENT SCREENING CHECKLIST

\ME: Craig Cox URS Corporation **DATE:** June 23, 2004

TITLE: Geologist **DISTRICT:** 12

COUNTY/ROUTE/SECTION: CUY-Innerbelt Corridor **PID:** 77332

PROJECT DESCRIPTION:

Cleveland Innerbelt Study - Study Area 5. - The northern Innerbelt

Parcel No./Owner/Address: 1021616/2600 St. Clair Ltd./2600 St. Clair Ave.

Project Right-of-Way (Row) Requirements From Parcel:

No New ROW X Strip ROW ____ Minor Take ____ Whole Parcel Take ____ Not Available ____

LAND USE:

Current Land Use (For Commercial/Industrial land use, specify type and tenant):

Vacant commercial building

Past Land Use (For Commercial/Industrial land use, specify type and tenant):

Commercial auto detailing, Arantco, Inc.

Environmental Records	(Date queried)	(Result)
National Priority List (NPL)	5-11-04	No
Comprehensive Environmental Response, Compensation and Liability Information System (CERCLIS)	5-11-04	No
OEPA Master Site List (MSL)	5-11-04	No
Resource Conservation and Recovery Act (RCRA)	5-11-04	No
Bureau of Underground Storage Tank Regulation (BUSTR)	5-11-04	No
Other State/Local Lists	5-11-04	No

NPL/CERCLIS/OEPA MSL in vicinity (type of facility and location in relation to project):

		Visual Inspection	
UST's	No	Surface Staining	No
AST's	No	Sheens	No
Drums	No	Damaged Vegetation	No
Landfills	No	Odors	No
Pond/Lagoon	No	Other(specify)	No

Phase I ESA required **Yes** ____ **No** X

ENVIRONMENTAL SITE ASSESSMENT SCREENING CHECKLIST

'AME: Craig Cox URS Corporation

DATE: June 23, 2004

TITLE: Geologist

DISTRICT: 12

COUNTY/ROUTE/SECTION: CUY-Innerbelt Corridor

PID: 77332

PROJECT DESCRIPTION:

Cleveland Innerbelt Study - Study Area 5. - The northern Innerbelt

Parcel No./Owner/Address: 10211018/26th Street Corporation/2601 St. Clair Ave. through 10211014/2073 St. Clair Ave. Inc./2703 St. Clair Ave.

Project Right-of-Way (Row) Requirements From Parcel:

No New ROW X Strip ROW ____ Minor Take ____ Whole Parcel Take ____ Not Available ____

LAND USE:

Current Land Use (For Commercial/Industrial land use, specify type and tenant):

Commercial, Retail, Paper Plus, American Copier Solutions and Commercial Electric

Past Land Use (For Commercial/Industrial land use, specify type and tenant):

Commercial, retail, buildings date to 1920

:nvironmental Records	(Date queried)	(Result)
National Priority List (NPL)	5-11-04	No
Comprehensive Environmental Response, Compensation and Liability Information System (CERCLIS)	5-11-04	No
OEPA Master Site List (MSL)	5-11-04	No
Resource Conservation and Recovery Act (RCRA)	5-11-04	No
Bureau of Underground Storage Tank Regulation (BUSTR)	5-11-04	No
Other State/Local Lists	5-11-04	No

NPL/CERCLIS/OEPA MSL in vicinity (type of facility and location in relation to project):

Visual Inspection

UST's	No	Surface Staining	No
AST's	No	Sheens	No
Drums	No	Damaged Vegetation	No
Landfills	No	Odors	No
Pond/Lagoon	No	Other(specify)	No

Phase I ESA required Yes ____ No X

ENVIRONMENTAL SITE ASSESSMENT SCREENING CHECKLIST

NAME: Craig Cox URS Corporation **DATE:** June 23, 2004

TITLE: Geologist **DISTRICT:** 12

COUNTY/ROUTE/SECTION: CUY-Innerbelt Corridor **PID:** 77332

PROJECT DESCRIPTION:

Cleveland Innerbelt Study - Study Area 5. - The northern Innerbelt

Parcel No./Owner/Address: 10211004/Fleck & Assoc., Inc./2600 Payne Avenue

Project Right-of-Way (Row) Requirements From Parcel:

No New ROW X Strip ROW ____ Minor Take ____ Whole Parcel Take ____ Not Available ____

LAND USE:

Current Land Use (For Commercial/Industrial land use, specify type and tenant):

Vacant land, recent building demolition, zoned commercial

Past Land Use (For Commercial/Industrial land use, specify type and tenant):

Commercial, owned by Greyhound Bus Lines prior to 1975

Environmental Records	(Date queried)	(Result)
National Priority List (NPL)	5-11-04	No
Comprehensive Environmental Response, Compensation and Liability Information System (CERCLIS)	5-11-04	No
OEPA Master Site List (MSL)	5-11-04	No
Resource Conservation and Recovery Act (RCRA)	5-11-04	No
Bureau of Underground Storage Tank Regulation (BUSTR)	5-11-04	No
Other State/Local Lists	5-11-04	No

NPL/CERCLIS/OEPA MSL in vicinity (type of facility and location in relation to project):

Visual Inspection

UST's	No	Surface Staining	No
AST's	No	Sheens	No
Drums	No	Damaged Vegetation	No
Landfills	No	Odors	No
Pond/Lagoon	No	Other(specify)	No

Phase I ESA required **Yes** ____ **No** X

ENVIRONMENTAL SITE ASSESSMENT SCREENING CHECKLIST

\ME: Craig Cox URS Corporation **DATE:** June 23, 2004

TITLE: Geologist **DISTRICT:** 12

COUNTY/ROUTE/SECTION: CUY-Innerbelt Corridor **PID:** 77332

PROJECT DESCRIPTION:

Cleveland Innerbelt Study - Study Area 5. - The northern Innerbelt

Parcel No./Owner/Address: 1021120/W. Bassichis, Tr./2797 Hamilton Ave.

Project Right-of-Way (Row) Requirements From Parcel:

No New ROW X Strip ROW ____ Minor Take ____ Whole Parcel Take ____ Not Available ____

LAND USE:

Current Land Use (For Commercial/Industrial land use, specify type and tenant):

Commercial group of four office buildings including Western Reserve Communication, Shuemann Surgical Supply, Executive Printing Services, Cleveland Food Bank

Past Land Use (For Commercial/Industrial land use, specify type and tenant):

Commercial, office buildings date to 1965

nvironmental Records	(Date queried)	(Result)
National Priority List (NPL)	5-11-04	No
Comprehensive Environmental Response, Compensation and Liability Information System (CERCLIS)	5-11-04	No
OEPA Master Site List (MSL)	5-11-04	No
Resource Conservation and Recovery Act (RCRA)	5-11-04	No
Bureau of Underground Storage Tank Regulation (BUSTR)	5-11-04	No
Other State/Local Lists	5-11-04	No

NPL/CERCLIS/OEPA MSL in vicinity (type of facility and location in relation to project):

		Visual Inspection	
UST's	No	Surface Staining	No
AST's	No	Sheens	No
Drums	No	Damaged Vegetation	No
Landfills	No	Odors	No
Pond/Lagoon	No	Other(specify)	No

Phase I ESA required **Yes** ____ **No** X

ENVIRONMENTAL SITE ASSESSMENT SCREENING CHECKLIST

AME: Craig Cox URS Corporation **DATE:** June 23, 2004

TITLE: Geologist **DISTRICT:** 12

COUNTY/ROUTE/SECTION: CUY-Innerbelt Corridor **PID:** 77332

PROJECT DESCRIPTION:

Cleveland Innerbelt Study - Study Area 5. - The northern Innerbelt

Parcel No./Owner/Address: 10204003 and 10204008/F. Price/2615 Lakeside Ave.

Project Right-of-Way (Row) Requirements From Parcel:

No New ROW X Strip ROW ____ Minor Take ____ Whole Parcel Take ____ Not Available ____

LAND USE:

Current Land Use (For Commercial/Industrial land use, specify type and tenant):

Commercial, trucking related, Whitacre Trucking, Midtown Truck and Trailer Repair and PacLease Truck Rental

Past Land Use (For Commercial/Industrial land use, specify type and tenant):

Commercial, trucking dating to about 1957

Environmental Records	(Date queried)	(Result)
National Priority List (NPL)	5-11-04	No
Comprehensive Environmental Response, Compensation and Liability Information System (CERCLIS)	5-11-04	No
OEPA Master Site List (MSL)	5-11-04	No
Resource Conservation and Recovery Act (RCRA)	5-11-04	No
Bureau of Underground Storage Tank Regulation (BUSTR)	5-11-04	No
Other State/Local Lists	5-11-04	No

NPL/CERCLIS/OEPA MSL in vicinity (type of facility and location in relation to project):

Visual Inspection

UST's	No	Surface Staining	No
AST's	No	Sheens	No
Drums	No	Damaged Vegetation	No
Landfills	No	Odors	No
Pond/Lagoon	No	Other(specify)	No

Phase I ESA required **Yes** ____ **No** X

ENVIRONMENTAL SITE ASSESSMENT SCREENING CHECKLIST

NAME: Craig Cox URS Corporation DATE: June 23, 2004

TITLE: Geologist DISTRICT: 12

COUNTY/ROUTE/SECTION: CUY-Innerbelt Corridor PID: 77332

PROJECT DESCRIPTION:

Cleveland Innerbelt Study - Study Area 5. - The northern Innerbelt

Parcel No./Owner/Address: 10204009/F. Price /2701 Lakeside

Project Right-of-Way (Row) Requirements From Parcel:

No New ROW X Strip ROW ____ Minor Take ____ Whole Parcel Take ____ Not Available ____

LAND USE:

Current Land Use (For Commercial/Industrial land use, specify type and tenant):

Commercial trucking related, Pac Lease Truck Rental - Triton Transport

Past Land Use (For Commercial/Industrial land use, specify type and tenant):

Trucking/freight related to about 1957

Environmental Records	(Date queried)	(Result)
National Priority List (NPL)	5-11-04	No
Comprehensive Environmental Response, Compensation and Liability Information System (CERCLIS)	5-11-04	No
OEPA Master Site List (MSL)	5-11-04	No
Resource Conservation and Recovery Act (RCRA)	5-11-04	No
Bureau of Underground Storage Tank Regulation (BUSTR)	5-11-04	Yes - LUST
Other State/Local Lists	5-11-04	No

NPL/CERCLIS/OEPA MSL in vicinity (type of facility and location in relation to project):

		Visual Inspection	
UST's	Removed	Surface Staining	No
AST's	No	Sheens	No
Drums	No	Damaged Vegetation	No
Landfills	No	Odors	No
Pond/Lagoon	No	Other(specify)	No

Phase I ESA required Yes X No ____

ENVIRONMENTAL SITE ASSESSMENT SCREENING CHECKLIST

AME: Craig Cox URS Corporation **DATE:** June 23, 2004

TITLE: Geologist **DISTRICT:** 12

COUNTY/ROUTE/SECTION: CUY-Innerbelt Corridor **PID:** 77332

PROJECT DESCRIPTION:

Cleveland Innerbelt Study - Study Area 5. - The northern Innerbelt

Parcel No./Owner/Address: 1031319 through10313021and 10314002 through 10214004 /Cleveland Metropolitan Housing Authority/Cedar Ave.

Project Right-of-Way (Row) Requirements From Parcel:

No New ROW X Strip ROW ____ Minor Take ____ Whole Parcel Take ____ Not Available ____

LAND USE:

Current Land Use (For Commercial/Industrial land use, specify type and tenant):

Vacant used as parking lot

Past Land Use (For Commercial/Industrial land use, specify type and tenant):

Residential 1998 to about 1900

.nvironmental Records	(Date queried)	(Result)
National Priority List (NPL)	5-11-04	No
Comprehensive Environmental Response, Compensation and Liability Information System (CERCLIS)	5-11-04	No
OEPA Master Site List (MSL)	5-11-04	No
Resource Conservation and Recovery Act (RCRA)	5-11-04	No
Bureau of Underground Storage Tank Regulation (BUSTR)	5-11-04	No
Other State/Local Lists	5-11-04	No

NPL/CERCLIS/OEPA MSL in vicinity (type of facility and location in relation to project):

Visual Inspection

UST's	No	Surface Staining	No
AST's	No	Sheens	No
Drums	No	Damaged Vegetation	No
Landfills	No	Odors	No
Pond/Lagoon	No	Other(specify)	No

Phase I ESA required **Yes** ____ **No** X

ENVIRONMENTAL SITE ASSESSMENT SCREENING CHECKLIST

NAME: Craig Cox URS Corporation **DATE:** June 23, 2004

TITLE: Geologist **DISTRICT:** 12

COUNTY/ROUTE/SECTION: CUY-Innerbelt Corridor **PID:** 77332

PROJECT DESCRIPTION:

Cleveland Innerbelt Study - Study Area 5. - The northern Innerbelt

Parcel No./Owner/Address: 10314029through 10314026/Central Cadillac /2618-2640 Carnegie Ave

Project Right-of-Way (Row) Requirements From Parcel:

No New ROW X Strip ROW ____ Minor Take ____ Whole Parcel Take ____ Not Available ____

LAND USE:

Current Land Use (For Commercial/Industrial land use, specify type and tenant):

Commercial retail Minuteman Press, Wireless Outlet and parking

Past Land Use (For Commercial/Industrial land use, specify type and tenant):

Commercial retail to about 1928

Environmental Records	(Date queried)	(Result)
National Priority List (NPL)	5-11-04	No
Comprehensive Environmental Response, Compensation and Liability Information System (CERCLIS)	5-11-04	No
OEPA Master Site List (MSL)	5-11-04	No
Resource Conservation and Recovery Act (RCRA)	5-11-04	No
Bureau of Underground Storage Tank Regulation (BUSTR)	5-11-04	No
Other State/Local Lists	5-11-04	No

NPL/CERCLIS/OEPA MSL in vicinity (type of facility and location in relation to project):

		Visual Inspection	
UST's	No	Surface Staining	No
AST's	No	Sheens	No
Drums	No	Damaged Vegetation	No
Landfills	No	Odors	No
Pond/Lagoon	No	Other(specify)	No

Phase I ESA required **Yes** ____ **No** X

ENVIRONMENTAL SITE ASSESSMENT SCREENING CHECKLIST

NAME: Craig Cox URS Corporation DATE: June 23, 2004

TITLE: Geologist DISTRICT: 12

COUNTY/ROUTE/SECTION: CUY-Innerbelt Corridor PID: 77332

PROJECT DESCRIPTION:

Cleveland Innerbelt Study - Study Area 5. - The northern Innerbelt

Parcel No./Owner/Address: 10314025/R. Wiley/2740 Carnegie Ave.

Project Right-of-Way (Row) Requirements From Parcel:

No New ROW X Strip ROW ____ Minor Take ____ Whole Parcel Take ____ Not Available ____

LAND USE:

Current Land Use (For Commercial/Industrial land use, specify type and tenant):

Medical/professional building, Cleveland Eye Clinic

Past Land Use (For Commercial/Industrial land use, specify type and tenant):

Medical/professional to before 1975

Environmental Records	(Date queried)	(Result)
National Priority List (NPL)	5-11-04	No
Comprehensive Environmental Response, Compensation and Liability Information System (CERCLIS)	5-11-04	No
OEPA Master Site List (MSL)	5-11-04	No
Resource Conservation and Recovery Act (RCRA)	5-11-04	No
Bureau of Underground Storage Tank Regulation (BUSTR)	5-11-04	No
Other State/Local Lists	5-11-04	No

NPL/CERCLIS/OEPA MSL in vicinity (type of facility and location in relation to project):

Visual Inspection

UST's	No	Surface Staining	No
AST's	No	Sheens	No
Drums	No	Damaged Vegetation	No
Landfills	No	Odors	No
Pond/Lagoon	No	Other(specify)	No

Phase I ESA required Yes ____ No X

ENVIRONMENTAL SITE ASSESSMENT SCREENING CHECKLIST

NAME: Craig Cox URS Corporation **DATE:** June 23, 2004

TITLE: Geologist **DISTRICT:** 12

COUNTY/ROUTE/SECTION: CUY-Innerbelt Corridor **PID:** 77332

PROJECT DESCRIPTION:

Cleveland Innerbelt Study - Study Area 5. - The northern Innerbelt

Parcel No./Owner/Address: 10314046/Central Cadillac/2801 Carnegie Avenue

Project Right-of-Way (Row) Requirements From Parcel:

No New ROW X Strip ROW ____ Minor Take ____ Whole Parcel Take ____ Not Available ____

LAND USE:

Current Land Use (For Commercial/Industrial land use, specify type and tenant):

Commercial Car dealership, auto sales, Central Cadillac

Past Land Use (For Commercial/Industrial land use, specify type and tenant):

Commercial auto sales to about 1949 Central Cadillac

Environmental Records	(Date queried)	(Result)
National Priority List (NPL)	5-11-04	No
Comprehensive Environmental Response, Compensation and Liability Information System (CERCLIS)	5-11-04	No
OEPA Master Site List (MSL)	5-11-04	No
Resource Conservation and Recovery Act (RCRA)	5-11-04	Yes - Conditionally Exempt SQG
Bureau of Underground Storage Tank Regulation (BUSTR)	5-11-04	Yes -Registered USTs in compliance
Other State/Local Lists	5-11-04	No

NPL/CERCLIS/OEPA MSL in vicinity (type of facility and location in relation to project):

Visual Inspection

UST's	Yes in compliance	Surface Staining	No
AST's	No	Sheens	No
Drums	Yes	Damaged Vegetation	No
Landfills	No	Odors	No
Pond/Lagoon	No	Other(specify)	No

Phase I ESA required **Yes** ____ **No** X

ENVIRONMENTAL SITE ASSESSMENT SCREENING CHECKLIST

NAME:	Jaroslaw Kaminski URS Corporation	**DATE:**	11-21-05
TITLE:	Geologist	**DISTRICT:**	12
COUNTY/ROUTE/SECTION:	CUY-Innerbelt Corridor	**PID:**	77332

PROJECT DESCRIPTION:

Cleveland Innerbelt Study

Parcel No./Owner/Address: 10305026/GKC Ltd. Liability /2729 Prospect Ave.

Project Right-of-Way (Row) Requirements From Parcel:

No New ROW ____ Strip ROW ____ Minor Take ____ Whole Parcel Take X Not Available ____

LAND USE:

Current Land Use (For Commercial/Industrial land use, specify type and tenant)**:**

Commercial/Office, Collins, Gordon, Bestwick Architects and business Interiors

Past Land Use (For Commercial/Industrial land use, specify type and tenant)**:**

Commercial/Office back to before 1975

Environmental Records	(Date queried)	(Result)
National Priority List (NPL)	5-11-04	No
Comprehensive Environmental Response, Compensation and Liability Information System (CERCLIS)	5-11-04	No
OEPA Master Site List (MSL)	5-11-04	No
Resource Conservation and Recovery Act (RCRA)	5-11-04	No
Bureau of Underground Storage Tank Regulation (BUSTR)	5-11-04	No
Other State/Local Lists	5-11-04	No

NPL/CERCLIS/OEPA MSL in vicinity (type of facility and location in relation to project):

Visual Inspection

UST's	No	Surface Staining	No
AST's	No	Sheens	No
Drums	No	Damaged Vegetation	No
Landfills	No	Odors	No
Pond/Lagoon	No	Other(specify)	No

Phase I ESA required **Yes** X **No** -------

ENVIRONMENTAL SITE ASSESSMENT SCREENING CHECKLIST

NAME:	Jaroslaw Kaminski URS Corporation	**DATE:**	11-21-05
TITLE:	Geologist	**DISTRICT:**	12
COUNTY/ROUTE/SECTION:	CUY-Innerbelt Corridor	**PID:**	77332

PROJECT DESCRIPTION:

Cleveland Innerbelt Study

Parcel No./Owner/Address: 10305012/Tri-Building Associates/2728 Euclid Ave.

Project Right-of-Way (Row) Requirements From Parcel:

No New ROW X Strip ROW ____ Minor Take ____ Whole Parcel Take ____ Not Available ____

LAND USE:

Current Land Use (For Commercial/Industrial land use, specify type and tenant):

Commercial Office

Past Land Use (For Commercial/Industrial land use, specify type and tenant):

Commercial office to about 1956

Environmental Records	(Date queried)	(Result)
National Priority List (NPL)	5-11-04	No
Comprehensive Environmental Response, Compensation and Liability Information System (CERCLIS)	5-11-04	No
OEPA Master Site List (MSL)	5-11-04	No
Resource Conservation and Recovery Act (RCRA)	5-11-04	Yes SQG conditionally Exempt
Bureau of Underground Storage Tank Regulation (BUSTR)	5-11-04	No
Other State/Local Lists	5-11-04	No

NPL/CERCLIS/OEPA MSL in vicinity (type of facility and location in relation to project):

		Visual Inspection	
UST's	No	Surface Staining	No
AST's	No	Sheens	No
Drums	No	Damaged Vegetation	No
Landfills	No	Odors	No
Pond/Lagoon	No	Other(specify)	No

Phase I ESA required **Yes X** **No**

ENVIRONMENTAL SITE ASSESSMENT SCREENING CHECKLIST

NAME:	Jaroslaw Kaminski URS Corporation	**DATE:**	11-21-05
TITLE:	Geologist	**DISTRICT:**	12
COUNTY/ROUTE/SECTION:	CUY-Innerbelt Corridor	**PID:**	77332

PROJECT DESCRIPTION:

Cleveland Innerbelt Study

Parcel No./Owner/Address: 10305030/Parkwood Corporation /2829 Euclid Ave.

Project Right-of-Way (Row) Requirements From Parcel:

No New ROW ____ Strip ROW ____ Minor Take ____ Whole Parcel Take X Not Available ____

LAND USE:

Current Land Use (For Commercial/Industrial land use, specify type and tenant):

Office, Parkwood Building

Past Land Use (For Commercial/Industrial land use, specify type and tenant):

Office to around 1955

Environmental Records	(Date queried)	(Result)
National Priority List (NPL)	5-11-04	No
Comprehensive Environmental Response, Compensation and Liability Information System (CERCLIS)	5-11-04	No
OEPA Master Site List (MSL)	5-11-04	No
Resource Conservation and Recovery Act (RCRA)	5-11-04	No
Bureau of Underground Storage Tank Regulation (BUSTR)	5-11-04	No
Other State/Local Lists	5-11-04	No

NPL/CERCLIS/OEPA MSL in vicinity (type of facility and location in relation to project):

Visual Inspection

UST's	No	Surface Staining	No
AST's	No	Sheens	No
Drums	No	Damaged Vegetation	No
Landfills	No	Odors	No
Pond/Lagoon	No	Other(specify)	No

Phase I ESA required **Yes** X **No**

ENVIRONMENTAL SITE ASSESSMENT SCREENING CHECKLIST

NAME:	Jaroslaw Kaminski URS Corporation	**DATE:**	11-21-05
TITLE:	Geologist	**DISTRICT:**	12
COUNTY/ROUTE/SECTION:	CUY-Innerbelt Corridor	**PID:**	77332

PROJECT DESCRIPTION:

Cleveland Innerbelt Study

Parcel No./Owner/Address: 10234025/G.Saad/2701 Chester Ave.

Project Right-of-Way (Row) Requirements From Parcel:

No New ROW X Strip ROW ____ Minor Take ____ Whole Parcel Take ____ Not Available ____

LAND USE:

Current Land Use (For Commercial/Industrial land use, specify type and tenant):

Commercial, gas station, BP

Past Land Use (For Commercial/Industrial land use, specify type and tenant):

Gas station to about 1985

Environmental Records	(Date queried)	(Result)
National Priority List (NPL)	5-11-04	No
Comprehensive Environmental Response, Compensation and Liability Information System (CERCLIS)	5-11-04	No
OEPA Master Site List (MSL)	5-11-04	No
Resource Conservation and Recovery Act (RCRA)	5-11-04	Yes SQG
Bureau of Underground Storage Tank Regulation (BUSTR)	5-11-04	Yes registered USTs in compliance
Other State/Local Lists	5-11-04	No

NPL/CERCLIS/OEPA MSL in vicinity (type of facility and location in relation to project):

Visual Inspection

UST's	Yes	Surface Staining	Yes
AST's	No	Sheens	Yes
Drums	No	Damaged Vegetation	Paved
Landfills	No	Odors	Yes
Pond/Lagoon	No	Other(specify)	No

Phase I ESA required **Yes** X **No**

ENVIRONMENTAL SITE ASSESSMENT SCREENING CHECKLIST

NAME:	Jaroslaw Kaminski URS Corporation	**DATE:**	11-21-05
TITLE:	Geologist	**DISTRICT:**	12
COUNTY/ROUTE/SECTION:	CUY-Innerbelt Corridor	**PID:**	77332

PROJECT DESCRIPTION:

Cleveland Innerbelt Study

Parcel No./Owner/Address: 10234039/H. Moses Tr./1748 E. 27th St.

Project Right-of-Way (Row) Requirements From Parcel:

No New ROW ____ Strip ROW ____ Minor Take ____ Whole Parcel Take X Not Available ____

LAND USE:

Current Land Use (For Commercial/Industrial land use, specify type and tenant):

Commercial/manufacturing, Mutual Display

Past Land Use (For Commercial/Industrial land use, specify type and tenant):

Commercial/ manufacturing building dates to about 1915

Environmental Records	(Date queried)	(Result)
National Priority List (NPL)	5-11-04	No
Comprehensive Environmental Response, Compensation and Liability Information System (CERCLIS)	5-11-04	No
OEPA Master Site List (MSL)	5-11-04	No
Resource Conservation and Recovery Act (RCRA)	5-11-04	No
Bureau of Underground Storage Tank Regulation (BUSTR)	5-11-04	No
Other State/Local Lists	5-11-04	No

NPL/CERCLIS/OEPA MSL in vicinity (type of facility and location in relation to project):

Visual Inspection

UST's	No	Surface Staining	Minor
AST's	No	Sheens	No
Drums	No	Damaged Vegetation	No
Landfills	Used Tires	Odors	No
Pond/Lagoon	No	Other(specify)	No

Phase I ESA required **Yes** X **No**

ENVIRONMENTAL SITE ASSESSMENT SCREENING CHECKLIST

NAME:	Jaroslaw Kaminski URS Corporation	**DATE:**	11-21-05
TITLE:	Geologist	**DISTRICT:**	12
COUNTY/ROUTE/SECTION:	CUY-Innerbelt Corridor	**PID:**	77332

PROJECT DESCRIPTION:

Cleveland Innerbelt Study

Parcel No./Owner/Address: 10234036/E & J Investments/2630 Payne Ave.

Project Right-of-Way (Row) Requirements From Parcel:

No New ROW ____ Strip ROW ____ Minor Take ____ Whole Parcel Take X Not Available ____

LAND USE:

Current Land Use (For Commercial/Industrial land use, specify type and tenant):

Commercial, Ohio Wholesale Business Furniture

Past Land Use (For Commercial/Industrial land use, specify type and tenant):

Commercial, Graphic Arts Building prior to 1975 - building dates to 1921

Environmental Records	(Date queried)	(Result)
National Priority List (NPL)	5-11-04	No
Comprehensive Environmental Response, Compensation and Liability Information System (CERCLIS)	5-11-04	No
OEPA Master Site List (MSL)	5-11-04	No
Resource Conservation and Recovery Act (RCRA)	5-11-04	No
Bureau of Underground Storage Tank Regulation (BUSTR)	5-11-04	No
Other State/Local Lists	5-11-04	No

NPL/CERCLIS/OEPA MSL in vicinity (type of facility and location in relation to project):

		Visual Inspection	
UST's	No	Surface Staining	No
AST's	No	Sheens	No
Drums	No	Damaged Vegetation	No
Landfills	No	Odors	No
Pond/Lagoon	No	Other(specify)	No

Phase I ESA required **Yes X** **No**

ENVIRONMENTAL SITE ASSESSMENT SCREENING CHECKLIST

NAME:	Jaroslaw Kaminski URS Corporation	**DATE:**	11-21-05
TITLE:	Geologist	**DISTRICT:**	12
COUNTY/ROUTE/SECTION:	CUY-Innerbelt Corridor	**PID:**	77332

PROJECT DESCRIPTION:

Cleveland Innerbelt Study

Parcel No./Owner/Address: 10227014/KNC Building Co./2635 Payne Ave.

Project Right-of-Way (Row) Requirements From Parcel:

No New ROW	Strip ROW	Minor Take	Whole Parcel Take	Not Available
			X	

LAND USE:

Current Land Use (For Commercial/Industrial land use, specify type and tenant):

Commercial, storage possible vehicle repair

Past Land Use (For Commercial/Industrial land use, specify type and tenant):

Commercial former vehicle service center

Environmental Records	(Date queried)	(Result)
National Priority List (NPL)	5-11-04	No
Comprehensive Environmental Response, Compensation and Liability Information System (CERCLIS)	5-11-04	No
OEPA Master Site List (MSL)	5-11-04	No
Resource Conservation and Recovery Act (RCRA)	5-11-04	No
Bureau of Underground Storage Tank Regulation (BUSTR)	5-11-04	No
Other State/Local Lists	5-11-04	No

NPL/CERCLIS/OEPA MSL in vicinity (type of facility and location in relation to project):

Visual Inspection

UST's	No	Surface Staining	No
AST's	No	Sheens	No
Drums	No	Damaged Vegetation	No
Landfills	No	Odors	No
Pond/Lagoon	No	Other(specify)	No

Phase I ESA required **Yes** X **No**

ENVIRONMENTAL SITE ASSESSMENT SCREENING CHECKLIST

NAME:	Jaroslaw Kaminski URS Corporation	**DATE:**	11-21-05
TITLE:	Geologist	**DISTRICT:**	12
COUNTY/ROUTE/SECTION:	CUY-Innerbelt Corridor	**PID:**	77332

PROJECT DESCRIPTION:

Cleveland Innerbelt Study

Parcel No./Owner/Address: 10217013/CB Realty /2975 Superior Ave.

Project Right-of-Way (Row) Requirements From Parcel:

No New ROW ____ Strip ROW ____ Minor Take ____ Whole Parcel Take X Not Available ____

LAND USE:

Current Land Use (For Commercial/Industrial land use, specify type and tenant):

Commercial/retail, Superior Carpet Capital

Past Land Use (For Commercial/Industrial land use, specify type and tenant):

Commercial/retail to before 1975

Environmental Records	(Date queried)	(Result)
National Priority List (NPL)	5-11-04	No
Comprehensive Environmental Response, Compensation and Liability Information System (CERCLIS)	5-11-04	No
OEPA Master Site List (MSL)	5-11-04	No
Resource Conservation and Recovery Act (RCRA)	5-11-04	No
Bureau of Underground Storage Tank Regulation (BUSTR)	5-11-04	No
Other State/Local Lists	5-11-04	No

NPL/CERCLIS/OEPA MSL in vicinity (type of facility and location in relation to project):

		Visual Inspection	
UST's	No	Surface Staining	No
AST's	No	Sheens	No
Drums	No	Damaged Vegetation	No
Landfills	No	Odors	No
Pond/Lagoon	No	Other(specify)	No

Phase I ESA required Yes X No

ENVIRONMENTAL SITE ASSESSMENT SCREENING CHECKLIST

NAME: Jaroslaw Kaminski
URS Corporation

DATE: 11-21-05

TITLE: Geologist

DISTRICT: 12

COUNTY/ROUTE/SECTION: CUY-Innerbelt Corridor

PID: 77332

PROJECT DESCRIPTION:

Cleveland Innerbelt Study

Parcel No./Owner/Address: 10217012/1400 30th Street Partners/1400 E.30th St.

Project Right-of-Way (Row) Requirements From Parcel:

No New ROW ____ Strip ROW ____ Minor Take ____ Whole Parcel Take X Not Available ____

LAND USE:

Current Land Use (For Commercial/Industrial land use, specify type and tenant):

Commercial/retail Office Furniture Sales

Past Land Use (For Commercial/Industrial land use, specify type and tenant):

Commercial/retail to before 1975, building dates to 1900

Environmental Records	(Date queried)	(Result)
National Priority List (NPL)	5-11-04	No
Comprehensive Environmental Response, Compensation and Liability Information System (CERCLIS)	5-11-04	No
OEPA Master Site List (MSL)	5-11-04	No
Resource Conservation and Recovery Act (RCRA)	5-11-04	No
Bureau of Underground Storage Tank Regulation (BUSTR)	5-11-04	No
Other State/Local Lists	5-11-04	No

NPL/CERCLIS/OEPA MSL in vicinity (type of facility and location in relation to project):

		Visual Inspection	
UST's	No	Surface Staining	No
AST's	No	Sheens	No
Drums	No	Damaged Vegetation	No
Landfills	No	Odors	No
Pond/Lagoon	No	Other(specify)	No

Phase I ESA required **Yes** X **No**

ENVIRONMENTAL SITE ASSESSMENT SCREENING CHECKLIST

NAME:	Jaroslaw Kaminski URS Corporation	**DATE:**	11-21-05
TITLE:	Geologist	**DISTRICT:**	12
COUNTY/ROUTE/SECTION:	CUY-Innerbelt Corridor	**PID:**	77332

PROJECT DESCRIPTION:

Cleveland Innerbelt Study

Parcel No./Owner/Address: 10218001/J.Sorma/3004 St. Clair Ave.

Project Right-of-Way (Row) Requirements From Parcel:

No New ROW ____ Strip ROW ____ Minor Take ____ Whole Parcel Take X Not Available ____

LAND USE:

Current Land Use (For Commercial/Industrial land use, specify type and tenant):

commercial, restaurant/bar, Bada Bing

Past Land Use (For Commercial/Industrial land use, specify type and tenant):

Commercial, restaurant,Kekic's Steak House to about 1960

Environmental Records	(Date queried)	(Result)
National Priority List (NPL)	5-11-04	No
Comprehensive Environmental Response, Compensation and Liability Information System (CERCLIS)	5-11-04	No
OEPA Master Site List (MSL)	5-11-04	No
Resource Conservation and Recovery Act (RCRA)	5-11-04	No
Bureau of Underground Storage Tank Regulation (BUSTR)	5-11-04	No
Other State/Local Lists	5-11-04	No

NPL/CERCLIS/OEPA MSL in vicinity (type of facility and location in relation to project):

Visual Inspection

UST's	No	Surface Staining	No
AST's	No	Sheens	No
Drums	No	Damaged Vegetation	No
Landfills	No	Odors	No
Pond/Lagoon	No	Other(specify)	No

Phase I ESA required **Yes** X **No**

ENVIRONMENTAL SITE ASSESSMENT SCREENING CHECKLIST

NAME: Craig Cox URS Corporation

DATE: June 23, 2004

TITLE: Geologist

DISTRICT: 12

COUNTY/ROUTE/SECTION: CUY-Innerbelt Corridor

PID: 77332

PROJECT DESCRIPTION:

Cleveland Innerbelt Study - Study Area 5. - The northern Innerbelt

Parcel No./Owner/Address: 10234024/2811 Chester Ave. Ltd./2811 Chester Ave.

Project Right-of-Way (Row) Requirements From Parcel:

No New ROW X Strip ROW ____ Minor Take ____ Whole Parcel Take ____ Not Available ____

LAND USE:

Current Land Use (For Commercial/Industrial land use, specify type and tenant):

commercial/warehouse/storage, Budget Office furniture, Inc.

Past Land Use (For Commercial/Industrial land use, specify type and tenant):

Commercial/warehouse to around 1935

Environmental Records	(Date queried)	(Result)
National Priority List (NPL)	5-11-04	No
Comprehensive Environmental Response, Compensation and Liability Information System (CERCLIS)	5-11-04	No
OEPA Master Site List (MSL)	5-11-04	No
Resource Conservation and Recovery Act (RCRA)	5-11-04	No
Bureau of Underground Storage Tank Regulation (BUSTR)	5-11-04	No
Other State/Local Lists	5-11-04	No

NPL/CERCLIS/OEPA MSL in vicinity (type of facility and location in relation to project):

		Visual Inspection	
UST's	No	Surface Staining	No
AST's	No	Sheens	No
Drums	No	Damaged Vegetation	No
Landfills	No	Odors	No
Pond/Lagoon	No	Other(specify)	No

Phase I ESA required Yes____ No X____

ENVIRONMENTAL SITE ASSESSMENT SCREENING CHECKLIST

NAME: Craig Cox URS Corporation **DATE:** June 23, 2004

TITLE: Geologist **DISTRICT:** 12

COUNTY/ROUTE/SECTION: CUY-Innerbelt Corridor **PID:** 77332

PROJECT DESCRIPTION:

Cleveland Innerbelt Study - Study Area 5. - The northern Innerbelt

Parcel No./Owner/Address: 10234021, 10234028,10234044 and 10234045 /ProCleve Investment/1800 30th St.

Project Right-of-Way (Row) Requirements From Parcel:

No New ROW X Strip ROW ____ Minor Take ____ Whole Parcel Take ____ Not Available ____

LAND USE:

Current Land Use (For Commercial/Industrial land use, specify type and tenant):

Vacant used for parking and storage

Past Land Use (For Commercial/Industrial land use, specify type and tenant):

Commercial, light manufacturing

Environmental Records	(Date queried)	(Result)
National Priority List (NPL)	5-11-04	No
Comprehensive Environmental Response, Compensation and Liability Information System (CERCLIS)	5-11-04	No
OEPA Master Site List (MSL)	5-11-04	No
Resource Conservation and Recovery Act (RCRA)	5-11-04	Yes SQG
Bureau of Underground Storage Tank Regulation (BUSTR)	5-11-04	No
Other State/Local Lists	5-11-04	No

NPL/CERCLIS/OEPA MSL in vicinity (type of facility and location in relation to project):

		Visual Inspection	
UST's	No	Surface Staining	No
AST's	No	Sheens	No
Drums	No	Damaged Vegetation	No
Landfills	No	Odors	No
Pond/Lagoon	No	Other(specify)	No

Phase I ESA required Yes____ No X

ENVIRONMENTAL SITE ASSESSMENT SCREENING CHECKLIST

NAME: Craig Cox URS Corporation **DATE:** June 23, 2004

TITLE: Geologist **DISTRICT:** 12

COUNTY/ROUTE/SECTION: CUY-Innerbelt Corridor **PID:** 77332

PROJECT DESCRIPTION:

Cleveland Innerbelt Study - Study Area 5. - The northern Innerbelt

Parcel No./Owner/Address: 10234029/R. Eilmann/1763 E. 27 St. and 10234042/R.Eilmann/1768 E. 27th St.

Project Right-of-Way (Row) Requirements From Parcel:

No New ROW X Strip ROW ____ Minor Take ____ Whole Parcel Take ____ Not Available ____

LAND USE:

Current Land Use (For Commercial/Industrial land use, specify type and tenant):

Commercial/Manufacturing, Visioneering Pattern & Model Works

Past Land Use (For Commercial/Industrial land use, specify type and tenant):

Commercial Pattern shop to around 1922

Environmental Records	(Date queried)	(Result)
National Priority List (NPL)	5-11-04	No
Comprehensive Environmental Response, Compensation and Liability Information System (CERCLIS)	5-11-04	No
OEPA Master Site List (MSL)	5-11-04	No
Resource Conservation and Recovery Act (RCRA)	5-11-04	No
Bureau of Underground Storage Tank Regulation (BUSTR)	5-11-04	No
Other State/Local Lists	5-11-04	No

NPL/CERCLIS/OEPA MSL in vicinity (type of facility and location in relation to project):

		Visual Inspection	
UST's	No	Surface Staining	No
AST's	Yes	Sheens	No
Drums	No	Damaged Vegetation	No
Landfills	No	Odors	No
Pond/Lagoon	No	Other(specify)	No

Phase I ESA required Yes____ No X

ENVIRONMENTAL SITE ASSESSMENT SCREENING CHECKLIST

NAME: Craig Cox URS Corporation **DATE:** June 23, 2004

TITLE: Geologist **DISTRICT:** 12

COUNTY/ROUTE/SECTION: CUY-Innerbelt Corridor **PID:** 77332

PROJECT DESCRIPTION:

Cleveland Innerbelt Study - Study Area 5. - The northern Innerbelt

Parcel No./Owner/Address: 10227024 through 10227026/group of 3 residential structures/1596-1606 E. 27th St.

Project Right-of-Way (Row) Requirements From Parcel:

No New ROW X Strip ROW ____ Minor Take ____ Whole Parcel Take ____ Not Available ____

LAND USE:

Current Land Use (For Commercial/Industrial land use, specify type and tenant):

Residential

Past Land Use (For Commercial/Industrial land use, specify type and tenant):

Residential to about 1910

Environmental Records	(Date queried)	(Result)
National Priority List (NPL)	5-11-04	No
Comprehensive Environmental Response, Compensation and Liability Information System (CERCLIS)	5-11-04	No
OEPA Master Site List (MSL)	5-11-04	No
Resource Conservation and Recovery Act (RCRA)	5-11-04	No
Bureau of Underground Storage Tank Regulation (BUSTR)	5-11-04	No
Other State/Local Lists	5-11-04	No

NPL/CERCLIS/OEPA MSL in vicinity (type of facility and location in relation to project):

		Visual Inspection	
UST's	No	Surface Staining	No
AST's	No	Sheens	No
Drums	No	Damaged Vegetation	No
Landfills	No	Odors	No
Pond/Lagoon	No	Other(specify)	No

Phase I ESA required **Yes**____ **No** X

ENVIRONMENTAL SITE ASSESSMENT SCREENING CHECKLIST

NAME: Craig Cox URS Corporation **DATE:** June 23, 2004

TITLE: Geologist **DISTRICT:** 12

COUNTY/ROUTE/SECTION: CUY-Innerbelt Corridor **PID:** 77332

PROJECT DESCRIPTION:

Cleveland Innerbelt Study - Study Area 5. - The northern Innerbelt

Parcel No./Owner/Address: 10227031/Greater Cleveland Community Food Bank/East 27th Street

Project Right-of-Way (Row) Requirements From Parcel:

No New ROW X Strip ROW ____ Minor Take ____ Whole Parcel Take ____ Not Available ____

LAND USE:

Current Land Use (For Commercial/Industrial land use, specify type and tenant):

Vacant - used for parking

Past Land Use (For Commercial/Industrial land use, specify type and tenant):

Residential to around 1910

Environmental Records	(Date queried)	(Result)
National Priority List (NPL)	5-11-04	No
Comprehensive Environmental Response, Compensation and Liability Information System (CERCLIS)	5-11-04	No
OEPA Master Site List (MSL)	5-11-04	No
Resource Conservation and Recovery Act (RCRA)	5-11-04	No
Bureau of Underground Storage Tank Regulation (BUSTR)	5-11-04	No
Other State/Local Lists	5-11-04	No

NPL/CERCLIS/OEPA MSL in vicinity (type of facility and location in relation to project):

		Visual Inspection	
UST's	No	Surface Staining	No
AST's	No	Sheens	No
Drums	No	Damaged Vegetation	No
Landfills	No	Odors	No
Pond/Lagoon	No	Other(specify)	No

Phase I ESA required **Yes**____ **No** **X**

ENVIRONMENTAL SITE ASSESSMENT SCREENING CHECKLIST

NAME: Craig Cox URS Corporation **DATE:** June 23, 2004

TITLE: Geologist **DISTRICT:** 12

COUNTY/ROUTE/SECTION: CUY-Innerbelt Corridor **PID:** 77332

PROJECT DESCRIPTION:

Cleveland Innerbelt Study - Study Area 5. - The northern Innerbelt

Parcel No./Owner/Address: 10227004/DGE Ltd./2800 Superior Ave. (corner of E. 27th St.)

Project Right-of-Way (Row) Requirements From Parcel:

No New ROW ____ Strip ROW ____ Minor Take ____ Whole Parcel Take ____ Not Available ____

LAND USE:

Current Land Use (For Commercial/Industrial land use, specify type and tenant):

Commercial/retail furniture sales, Daniels Home Furniture, Inc.

Past Land Use (For Commercial/Industrial land use, specify type and tenant):

commercial retail, Designers Building Inc. in 1975 - building dates to 1924

Environmental Records	(Date queried)	(Result)
National Priority List (NPL)	5-11-04	No
Comprehensive Environmental Response, Compensation and Liability Information System (CERCLIS)	5-11-04	No
OEPA Master Site List (MSL)	5-11-04	No
Resource Conservation and Recovery Act (RCRA)	5-11-04	No
Bureau of Underground Storage Tank Regulation (BUSTR)	5-11-04	No
Other State/Local Lists	5-11-04	No

NPL/CERCLIS/OEPA MSL in vicinity (type of facility and location in relation to project):

		Visual Inspection	
UST's	No	Surface Staining	No
AST's	No	Sheens	No
Drums	No	Damaged Vegetation	No
Landfills	No	Odors	No
Pond/Lagoon	No	Other(specify)	No

Phase I ESA required Yes____ No X

ENVIRONMENTAL SITE ASSESSMENT SCREENING CHECKLIST

AME: Craig Cox URS Corporation **DATE:** June 23, 2004

TITLE: Geologist **DISTRICT:** 12

COUNTY/ROUTE/SECTION: CUY-Innerbelt Corridor **PID:** 77332

PROJECT DESCRIPTION:

Cleveland Innerbelt Study - Study Area 5. - The northern Innerbelt

Parcel No./Owner/Address: 10218047through10218051/group of 4 residential homes /1397 E 30th St.

Project Right-of-Way (Row) Requirements From Parcel:

No New ROW X Strip ROW ____ Minor Take ____ Whole Parcel Take ____ Not Available ____

LAND USE:

Current Land Use (For Commercial/Industrial land use, specify type and tenant):

Residential

Past Land Use (For Commercial/Industrial land use, specify type and tenant):

Residential

nvironmental Records	(Date queried)	(Result)
National Priority List (NPL)	5-11-04	No
Comprehensive Environmental Response, Compensation and Liability Information System (CERCLIS)	5-11-04	No
OEPA Master Site List (MSL)	5-11-04	No
Resource Conservation and Recovery Act (RCRA)	5-11-04	No
Bureau of Underground Storage Tank Regulation (BUSTR)	5-11-04	No
Other State/Local Lists	5-11-04	No

NPL/CERCLIS/OEPA MSL in vicinity (type of facility and location in relation to project):

		Visual Inspection	
UST's	No	Surface Staining	No
AST's	No	Sheens	No
Drums	No	Damaged Vegetation	No
Landfills	No	Odors	No
Pond/Lagoon	No	Other(specify)	No

Phase I ESA required **Yes**____ **No** X

Study Area 5

ENVIRONMENTAL SITE ASSESSMENT SCREENING CHECKLIST

NAME:	Jaroslaw Kaminski URS Corporation	**DATE:**	11-21-2005
TITLE:	Geologist	**DISTRICT:**	12
COUNTY/ROUTE/SECTION:	CUY-Innerbelt Corridor	**PID:**	77332

PROJECT DESCRIPTION:

Cleveland Innerbelt Study

Parcel No./Owner/Address: 102-04-002/City of Cleveland Fire Training Academy and Fire Station/Lakeside Ave. at E. 33rd St.

Project Right-of-Way (Row) Requirements From Parcel:

No New ROW ____ Strip ROW ____ Minor Take X Whole Parcel Take ____ Not Available ____

LAND USE:

Current Land Use (For Commercial/Industrial land use, specify type and tenant):

City of Cleveland Fire Training and Fire Station

Past Land Use (For Commercial/Industrial land use, specify type and tenant):

City of Cleveland Fire Department to before 1960

Environmental Records	(Date queried)	(Result)
National Priority List (NPL)	5-11-04	No
Comprehensive Environmental Response, Compensation and Liability Information System (CERCLIS)	5-11-04	No
OEPA Master Site List (MSL)	5-11-04	No
Resource Conservation and Recovery Act (RCRA)	5-11-04	No
Bureau of Underground Storage Tank Regulation (BUSTR)	5-11-04	No
Other State/Local Lists	5-11-04	No

NPL/CERCLIS/OEPA MSL in vicinity (type of facility and location in relation to project):

		Visual Inspection	
UST's	Yes	Surface Staining	Yes
AST's	No	Sheens	Yes
Drums	No	Damaged Vegetation	Yes
Landfills	No	Odors	Yes
Pond/Lagoon	No	Other(specify)	No

Phase I ESA required **Yes** X **No** ---

ENVIRONMENTAL SITE ASSESSMENT SCREENING CHECKLIST

NAME: Jaroslaw Kaminski
URS Corporation

DATE: June 23, 2004

TITLE: Geologist

DISTRICT: 12

COUNTY/ROUTE/SECTION: CUY-Inner belt Corridor

PID: 77332

PROJECT DESCRIPTION:

Cleveland Innerbelt Study

Parcel No./Owner/Address: 10212010/Architectural Real Estate Co./3000 Lakeside Avenue

Project Right-of-Way (Row) Requirements From Parcel:

No New ROW ___ Strip ROW ___ Minor Take ___ Whole Parcel Take X Not Available ___

LAND USE:

Current Land Use (For Commercial/Industrial land use, specify type and tenant):

Commercial, industrial sales/manufacturing/Goodyear Industrial Products and O'Donnel Steel

Past Land Use (For Commercial/Industrial land use, specify type and tenant):

Commercial/light manufacturing to before 1975 - building dates to 1900

Environmental Records	(Date queried)	(Result)
National Priority List (NPL)	5-11-04	No
Comprehensive Environmental Response, Compensation and Liability Information System (CERCLIS)	5-11-04	No
OEPA Master Site List (MSL)	5-11-04	No
Resource Conservation and Recovery Act (RCRA)	5-11-04	No
Bureau of Underground Storage Tank Regulation (BUSTR)	5-11-04	No
Other State/Local Lists	5-11-04	No

NPL/CERCLIS/OEPA MSL in vicinity (type of facility and location in relation to project):

		Visual Inspection	
UST's	No	Surface Staining	No
AST's	No	Sheens	No
Drums	No	Damaged Vegetation	No
Landfills	No	Odors	No
Pond/Lagoon	No	Other(specify)	No

Phase I ESA required **Yes** X **No**

ENVIRONMENTAL SITE ASSESSMENT SCREENING CHECKLIST

NAME:	Jaroslaw Kaminski URSCorporation	**DATE:**	11-21-05
TITLE:	Geologist	**DISTRICT:**	12
COUNTY/ROUTE/SECTION:	CUY-Innerbelt Corridor	**PID:**	77332

PROJECT DESCRIPTION:

Cleveland Innerbelt Study

Parcel No./Owner/Address: 10211019/Zucker Building co./3100 Hamilton Ave.

Project Right-of-Way (Row) Requirements From Parcel:

No New ROW ____ Strip ROW ____ Minor Take ____ Whole Parcel Take X Not Available ____

LAND USE:

Current Land Use (For Commercial/Industrial land use, specify type and tenant):

Commercial, cleaning/chemical supplies, State Industrial Products

Past Land Use (For Commercial/Industrial land use, specify type and tenant):

commercial, cleaning/chemical supply, State Industrial Products to before 1975 - building dates to around 1920

Environmental Records	(Date queried)	(Result)
National Priority List (NPL)	5-11-04	No
Comprehensive Environmental Response, Compensation and Liability Information System (CERCLIS)	5-11-04	No
OEPA Master Site List (MSL)	5-11-04	No
Resource Conservation and Recovery Act (RCRA)	5-11-04	Yes - LQG
Bureau of Underground Storage Tank Regulation (BUSTR)	5-11-04	Yes - leaking and registered in compliance
Other State/Local Lists	5-11-04	No

NPL/CERCLIS/OEPA MSL in vicinity (type of facility and location in relation to project):

		Visual Inspection	
UST's	Yes	Surface Staining	No
AST's	Yes	Sheens	No
Drums	No	Damaged Vegetation	Paved
Landfills	No	Odors	No
Pond/Lagoon	No	Other(specify)	No

Phase I ESA required **Yes** X **No**

ENVIRONMENTAL SITE ASSESSMENT SCREENING CHECKLIST

AME: Craig Cox URS Corporation **DATE:** June 28, 2004

TITLE: Geologist **DISTRICT:** 12

COUNTY/ROUTE/SECTION: CUY-Innerbelt Corridor **PID:** 77332

PROJECT DESCRIPTION:

Cleveland Innerbelt Study - Study Area 6. - The Innerbelt Curve

Parcel No./Owner/Address: 10204007/Beverage Distributors Inc./East 33rd St.

Project Right-of-Way (Row) Requirements From Parcel:

No New ROW X Strip ROW ____ Minor Take ____ Whole Parcel Take ____ Not Available ____

LAND USE:

Current Land Use (For Commercial/Industrial land use, specify type and tenant):

commercial, beverage distributor, Beverage Distributors Inc.

Past Land Use (For Commercial/Industrial land use, specify type and tenant):

Commercial, beverage distribution, Beverage distributors, Inc. to before 1975

Environmental Records	(Date queried)	(Result)
National Priority List (NPL)	5-11-04	No
Comprehensive Environmental Response, Compensation and Liability Information System (CERCLIS)	5-11-04	No
OEPA Master Site List (MSL)	5-11-04	No
Resource Conservation and Recovery Act (RCRA)	5-11-04	No
Bureau of Underground Storage Tank Regulation (BUSTR)	5-11-04	No
Other State/Local Lists	5-11-04	No

NPL/CERCLIS/OEPA MSL in vicinity (type of facility and location in relation to project):

		Visual Inspection	
UST's	No	Surface Staining	No
AST's	No	Sheens	No
Drums	No	Damaged Vegetation	No
Landfills	No	Odors	No
Pond/Lagoon	No	Other(specify)	No

Phase I ESA required Yes____ No __X__

ENVIRONMENTAL SITE ASSESSMENT SCREENING CHECKLIST

AME: Craig Cox URS Corporation **DATE:** June 28, 2004

TITLE: Geologist **DISTRICT:** 12

COUNTY/ROUTE/SECTION: CUY-Innerbelt Corridor **PID:** 77332

PROJECT DESCRIPTION:

Cleveland Innerbelt Study - Study Area 6. - The Innerbelt Curve

Parcel No./Owner/Address: City of Cleveland/ Mounted Police Horse Stables/East 38th St. at Marginal Drive

Project Right-of-Way (Row) Requirements From Parcel:

No New ROW ____ Strip ROW ____ Minor Take ____ Whole Parcel Take X Not Available ____

LAND USE:

Current Land Use (For Commercial/Industrial land use, specify type and tenant):

City of Cleveland horse stables

Past Land Use (For Commercial/Industrial land use, specify type and tenant):

City of Cleveland to about 1965

nvironmental Records	(Date queried)	(Result)
National Priority List (NPL)	5-11-04	No
Comprehensive Environmental Response, Compensation and Liability Information System (CERCLIS)	5-11-04	No
OEPA Master Site List (MSL)	5-11-04	No
Resource Conservation and Recovery Act (RCRA)	5-11-04	No
Bureau of Underground Storage Tank Regulation (BUSTR)	5-11-04	No
Other State/Local Lists	5-11-04	No

NPL/CERCLIS/OEPA MSL in vicinity (type of facility and location in relation to project):

		Visual Inspection	
UST's	No	Surface Staining	No
AST's	No	Sheens	No
Drums	No	Damaged Vegetation	No
Landfills	No	Odors	No
Pond/Lagoon	No	Other(specify)	No

Phase I ESA required **Yes**____ **No** ____

ENVIRONMENTAL SITE ASSESSMENT SCREENING CHECKLIST

AME: Craig Cox URS Corporation **DATE:** June 28, 2004

TITLE: Geologist **DISTRICT:** 12

COUNTY/ROUTE/SECTION: CUY-Innerbelt Corridor **PID:** 77332

PROJECT DESCRIPTION:

Cleveland Innerbelt Study - Study Area 6. - The Innerbelt Curve

Parcel No./Owner/Address: 10205006/Tempcraft Plastics/East 38th Street

Project Right-of-Way (Row) Requirements From Parcel:

No New ROW ___ Strip ROW X Minor Take ___ Whole Parcel Take ___ Not Available ___

LAND USE:

Current Land Use (For Commercial/Industrial land use, specify type and tenant):

Industrial Plastics Manufacturing, Tempcraft

Past Land Use (For Commercial/Industrial land use, specify type and tenant):

Industrial manufacturing , Tempcraft to before 1987

nvironmental Records	(Date queried)	(Result)
National Priority List (NPL)	5-11-04	No
Comprehensive Environmental Response, Compensation and Liability Information System (CERCLIS)	5-11-04	No
OEPA Master Site List (MSL)	5-11-04	No
Resource Conservation and Recovery Act (RCRA)	5-11-04	Yes -SQG
Bureau of Underground Storage Tank Regulation (BUSTR)	5-11-04	No
Other State/Local Lists	5-11-04	OEPA toxic Release Inventory (xylene)

NPL/CERCLIS/OEPA MSL in vicinity (type of facility and location in relation to project):

Visual Inspection

UST's	No	Surface Staining	No
AST's	No	Sheens	No
Drums	No	Damaged Vegetation	No
Landfills	No	Odors	No
Pond/Lagoon	No	Other(specify)	No

Phase I ESA required **Yes**___ **No** ___

ENVIRONMENTAL SITE ASSESSMENT SCREENING CHECKLIST

AME: Craig Cox URS Corporation **DATE:** June 28, 2004

TITLE: Geologist **DISTRICT:** 12

COUNTY/ROUTE/SECTION: CUY-Innerbelt Corridor **PID:** 77332

PROJECT DESCRIPTION:

Cleveland Innerbelt Study - Study Area 6. - The Innerbelt Curve

Parcel No./Owner/Address: 10203003/Business Aircraft Center Lease/1501 Marginal Road

Project Right-of-Way (Row) Requirements From Parcel:

No New ROW X Strip ROW ____ Minor Take ____ Whole Parcel Take ____ Not Available ____

LAND USE:

Current Land Use (For Commercial/Industrial land use, specify type and tenant):

Commercial, charter aircraft operation, Business Aircraft Center

Past Land Use (For Commercial/Industrial land use, specify type and tenant):

Commercial, aircraft/airport operation since before 1975

nvironmental Records	(Date queried)	(Result)
National Priority List (NPL)	5-11-04	No
Comprehensive Environmental Response, Compensation and Liability Information System (CERCLIS)	5-11-04	No
OEPA Master Site List (MSL)	5-11-04	No
Resource Conservation and Recovery Act (RCRA)	5-11-04	No
Bureau of Underground Storage Tank Regulation (BUSTR)	5-11-04	Yes - registered tanks
Other State/Local Lists	5-11-04	No

NPL/CERCLIS/OEPA MSL in vicinity (type of facility and location in relation to project):

		Visual Inspection	
UST's	Yes	Surface Staining	No
AST's	No	Sheens	No
Drums	No	Damaged Vegetation	No
Landfills	No	Odors	No
Pond/Lagoon	No	Other(specify)	No

Phase I ESA required **Yes**____ **No** X

ENVIRONMENTAL SITE ASSESSMENT SCREENING CHECKLIST

NAME: Craig Cox URS Corporation **DATE:** June 28, 2004

TITLE: Geologist **DISTRICT:** 12

COUNTY/ROUTE/SECTION: CUY-Innerbelt Corridor **PID:** 77332

PROJECT DESCRIPTION:

Cleveland Innerbelt Study - Study Area 6. - The Innerbelt Curve

Parcel No./Owner/Address: 10202007/Remmert-Werner, Inc. (lease)/1601 Marginal Road

Project Right-of-Way (Row) Requirements From Parcel:

No New ROW X Strip ROW ____ Minor Take ____ Whole Parcel Take ____ Not Available ____

LAND USE:

Current Land Use (For Commercial/Industrial land use, specify type and tenant):

Commercial, aircraft operation

Past Land Use (For Commercial/Industrial land use, specify type and tenant):

Commercial, aircraft operation since before 1975 - building dates to 1962

Environmental Records	(Date queried)	(Result)
National Priority List (NPL)	5-11-04	No
Comprehensive Environmental Response, Compensation and Liability Information System (CERCLIS)	5-11-04	No
OEPA Master Site List (MSL)	5-11-04	No
Resource Conservation and Recovery Act (RCRA)	5-11-04	No
Bureau of Underground Storage Tank Regulation (BUSTR)	5-11-04	No
Other State/Local Lists	5-11-04	No

NPL/CERCLIS/OEPA MSL in vicinity (type of facility and location in relation to project):

		Visual Inspection	
UST's	No	Surface Staining	No
AST's	No	Sheens	No
Drums	No	Damaged Vegetation	No
Landfills	No	Odors	No
Pond/Lagoon	No	Other(specify)	No

Phase I ESA required Yes____ No X

Appendix C

Study Area 1
Sanborn Maps - 1966

1966

SEE VOLUME THREE

OLUME THREE - A

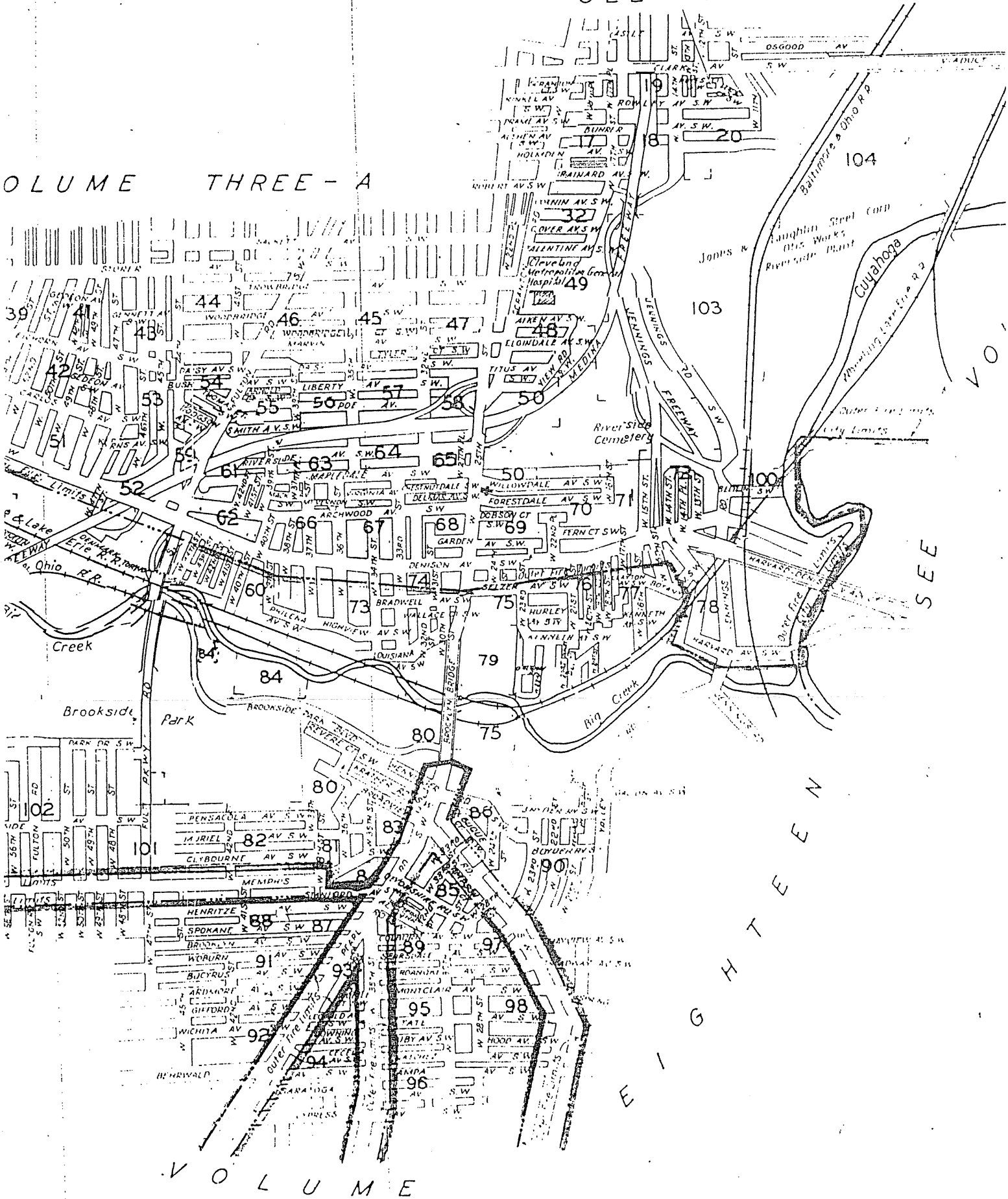

EIGHTEEN

SEE VOLUME

1966

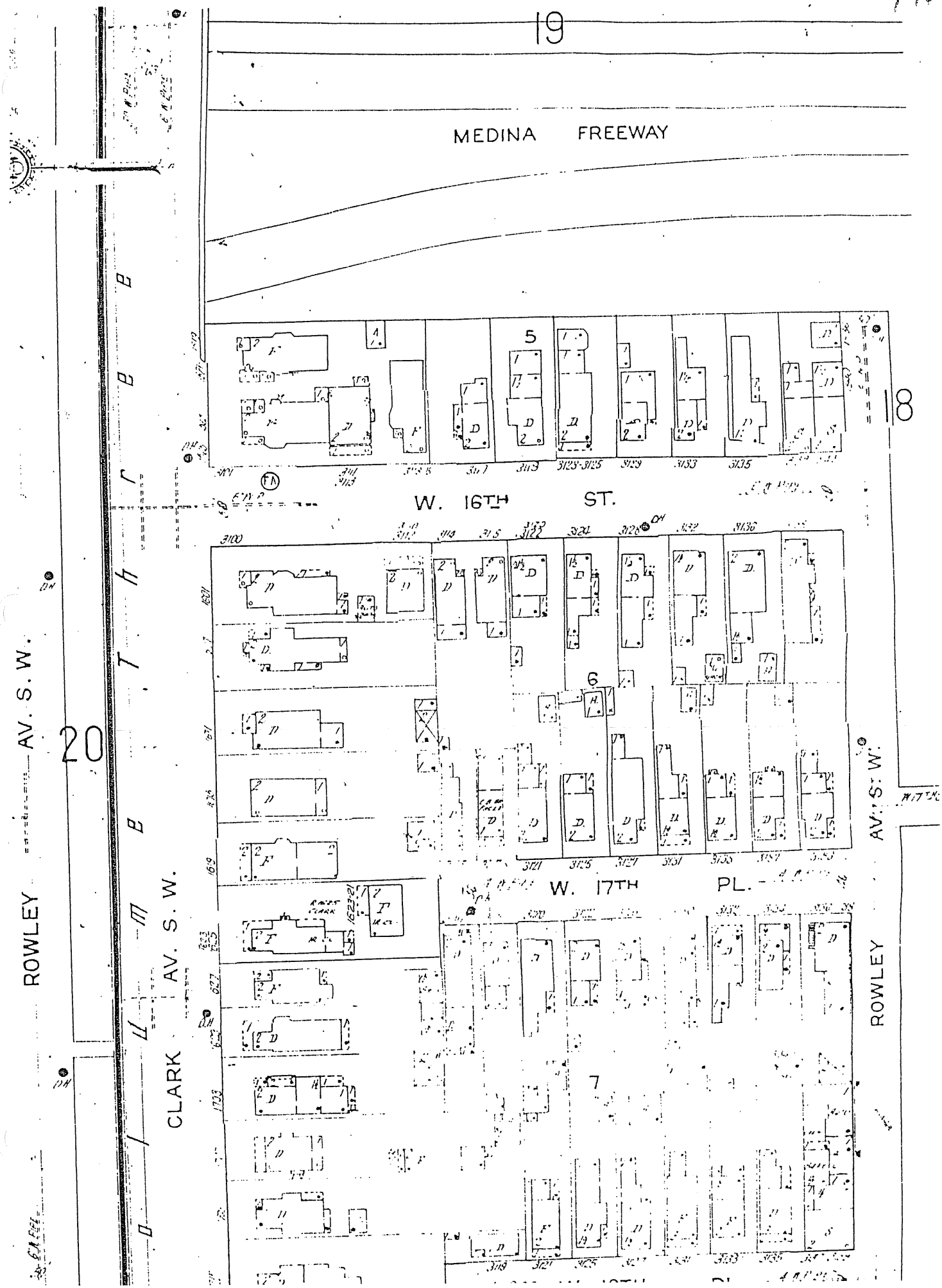
19
MEDINA FREEWAY
5
W. 16TH ST.
6
W. 17TH PL.
7
20
ROWLEY AV. S. W.
CLARK AV. S. W.
AV. S. W.
ROWLEY

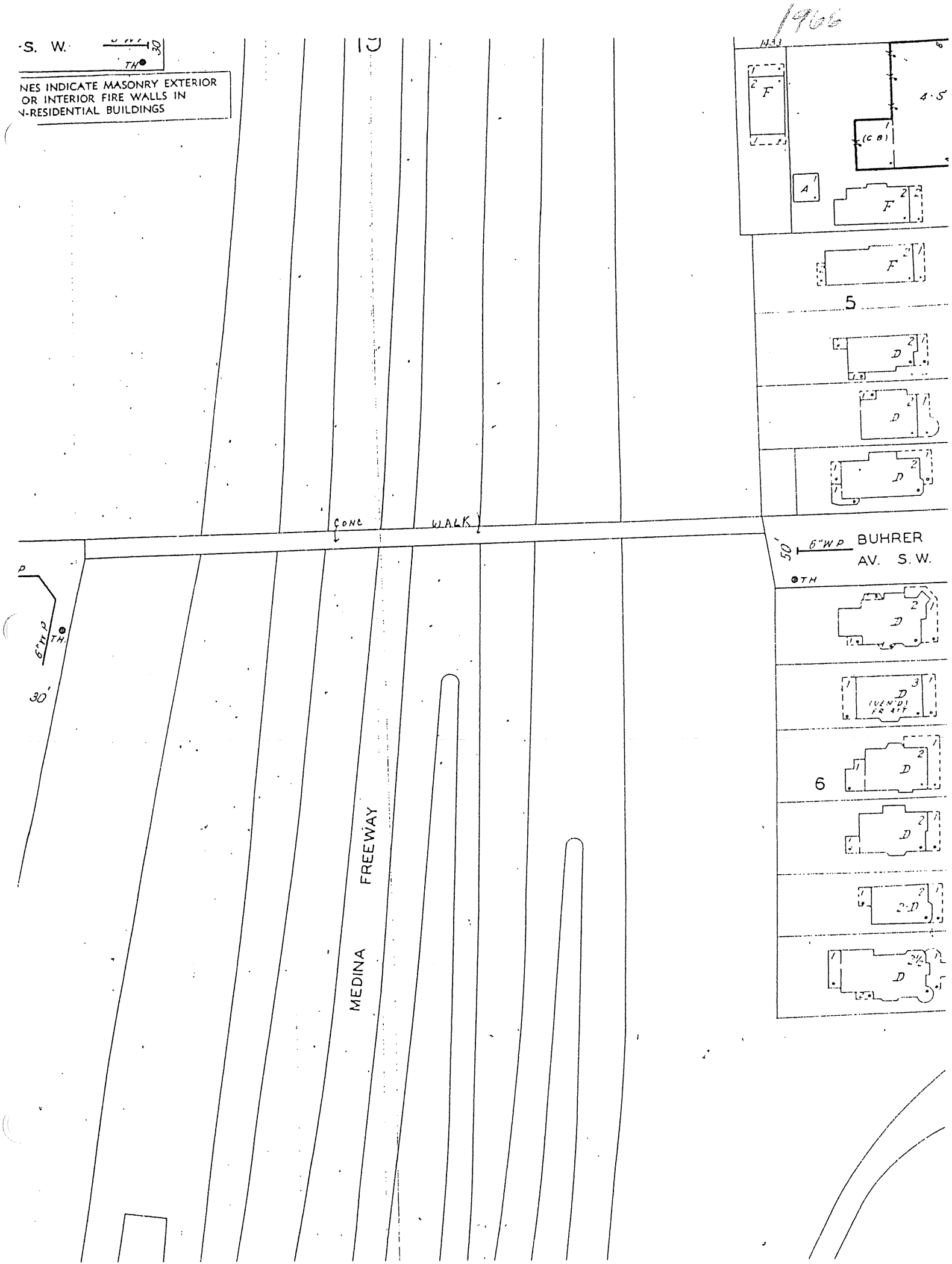
1966
S. W.
TH
NES INDICATE MASONRY EXTERIOR
OR INTERIOR FIRE WALLS IN
N-RESIDENTIAL BUILDINGS
19
4·5
(C B)
A
F
5
D
CONC
WALK
50'
6"WP
BUHRER
AV. S. W.
TH
6"WP
TH.
30'
D
(VEN'D)
FR ATT
6
2·D
2½
MEDINA
FREEWAY

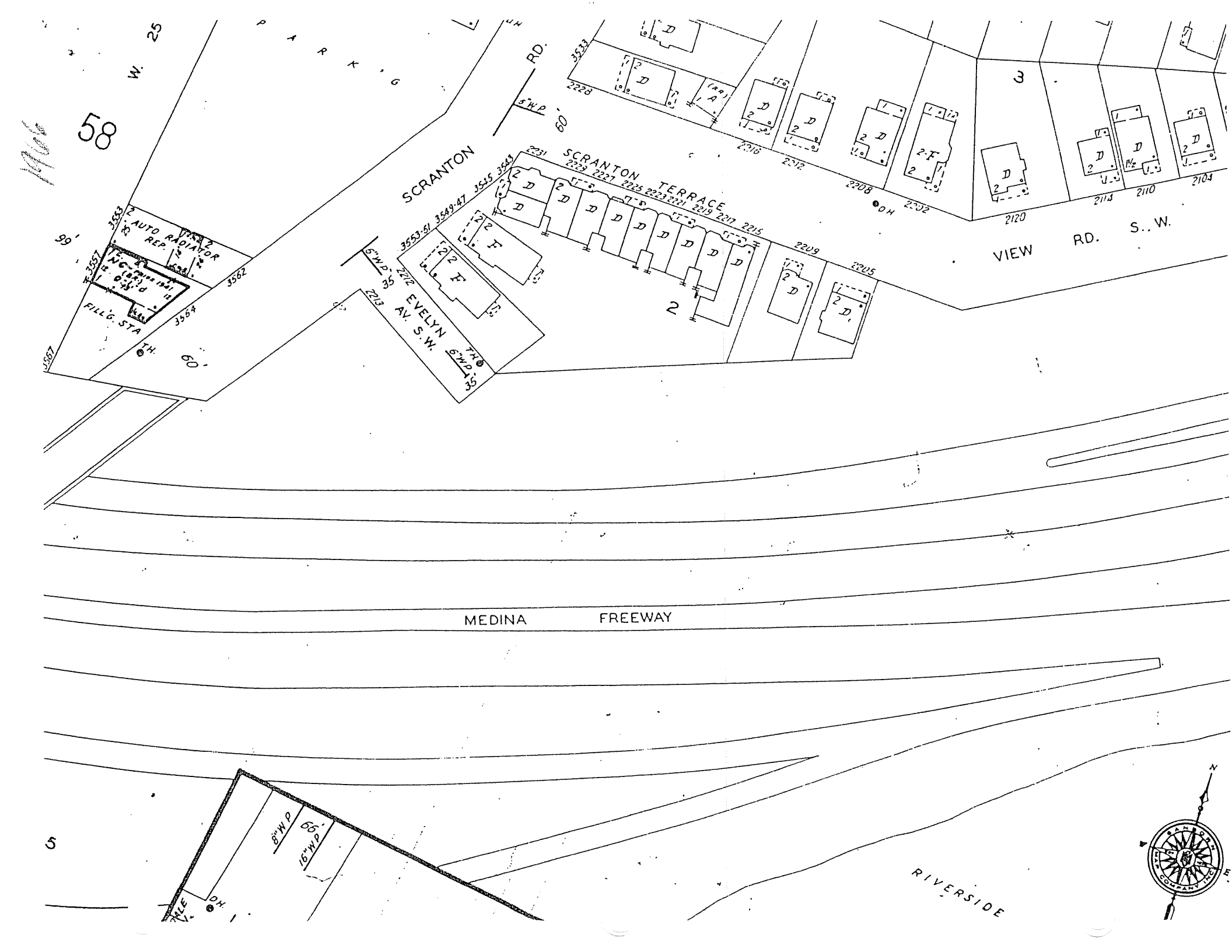
W. 25
PARK
RD.
58
SCRANTON
SCRANTON TERRACE
VIEW RD. S.W.
AUTO RADIATOR REP.
FILLG. STA
EVELYN AV. S.W.
MEDINA FREEWAY
RIVERSIDE
2
3
5
1
6"W.P.
8"W.P.
16"W.P.
D.H.
TH.
99'
60'
65'

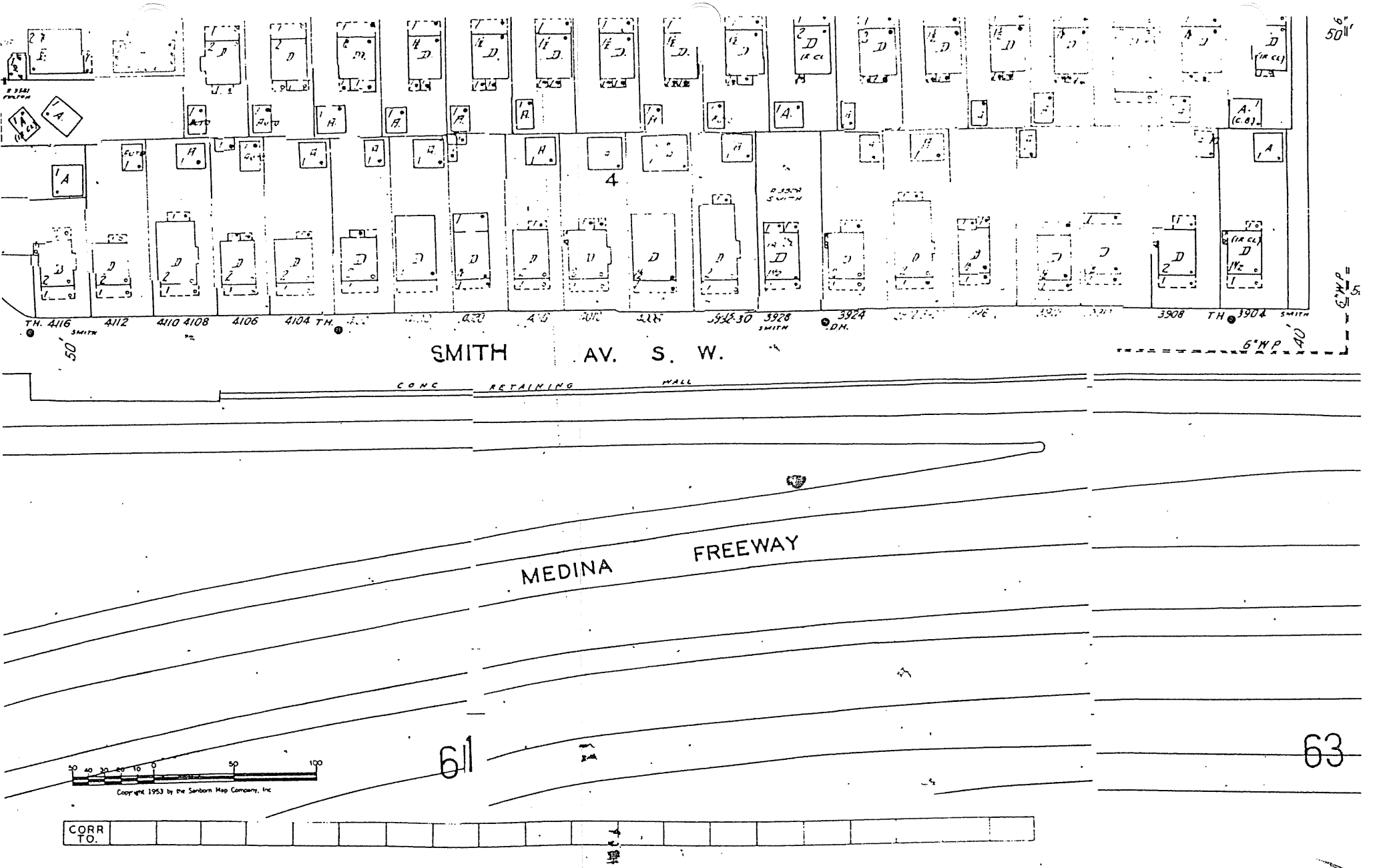

SMITH AV. S. W.
CONC RETAINING WALL
MEDINA FREEWAY
TH. 4116
4112
4110 4108
4106
4104 TH.
3928
3924
3908
TH 3904
SMITH
6" W.P.
50'
40'
4
61
63
Copyright 1953 by the Sanborn Map Company, Inc
CORR TO.

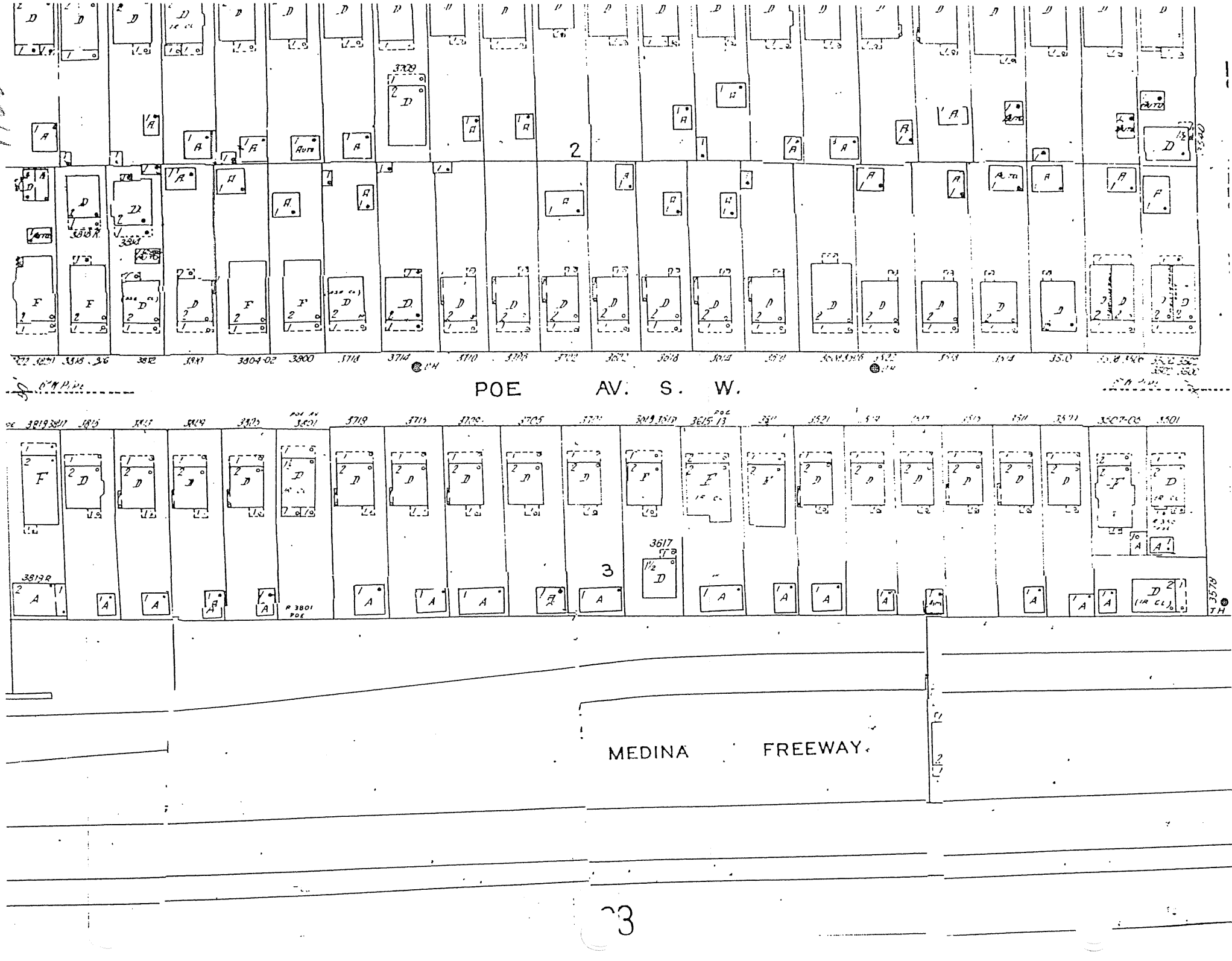
POE AV. S. W.
MEDINA FREEWAY
2
3
3709
3818 R
3804-02
3800
3718
3714
3710
3618
3501
3819 R
3801
3719
3705
3615-13
3521
3507-05
3617
3578
R 3801 POE

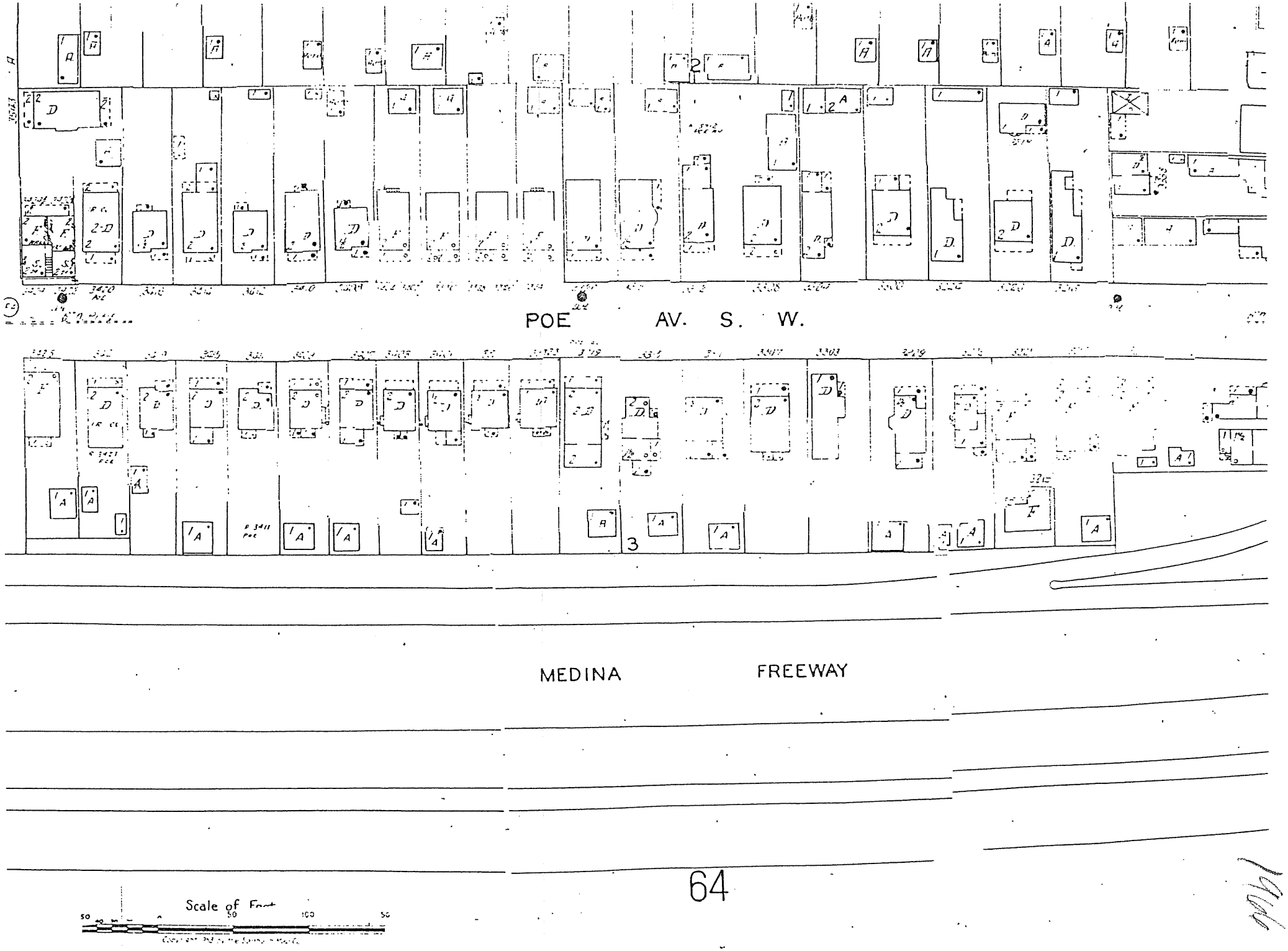
POE AV. S. W.
MEDINA FREEWAY
Scale of Feet
50 0 50 100 50

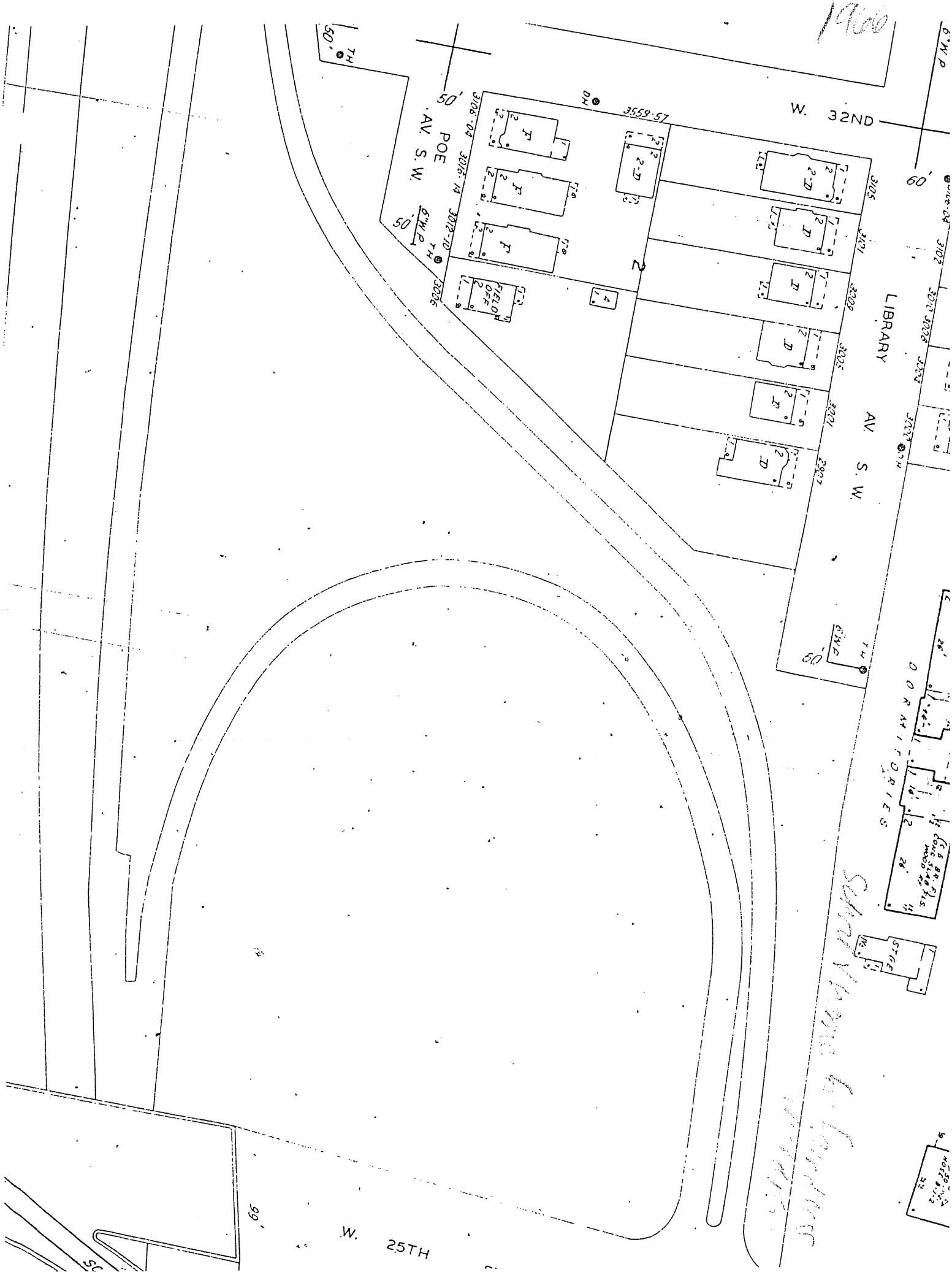
1966
W. 32ND
POE AV. S.W.
LIBRARY AV. S.W.
DORMITORIES
W. 25TH
3559.57
3106.04
3016.14
3012.10
3006
3105
3101
3009
3005
3001
2907
3102
3010
3008
3004
3000
FIELD OFF
50'
60'
99'

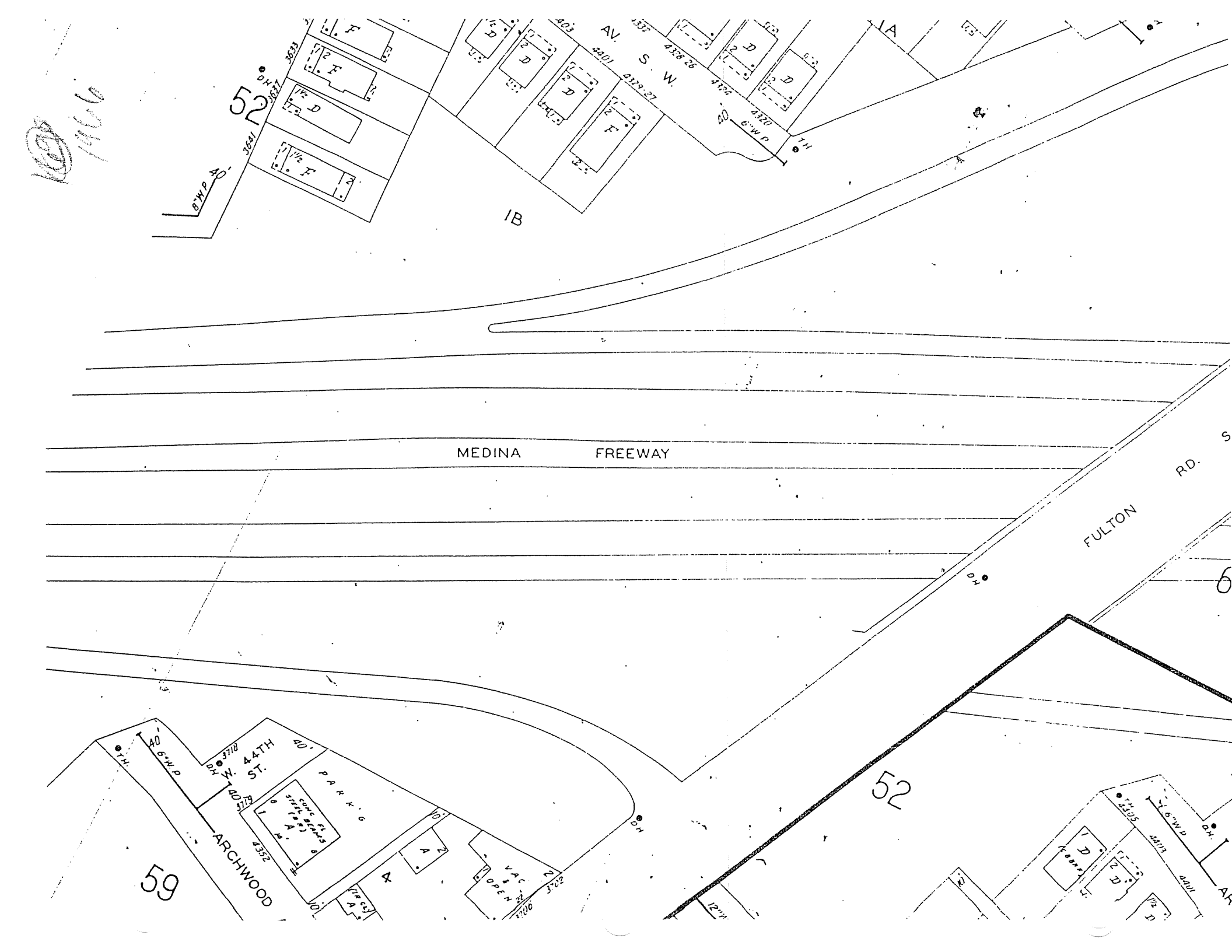
MEDINA FREEWAY
FULTON RD.
AV. S. W.
W. 44TH ST.
ARCHWOOD
52
59
1B
1A
6
8" W P
40' 6" W P
PARK'G
VAC & OPEN
TRACT A
CONC FR STEEL BEAMS FOR A.
3633
3637
3641
3679
3552
3702
4401
4329.27
4328.26
4320
4374
4373
4401

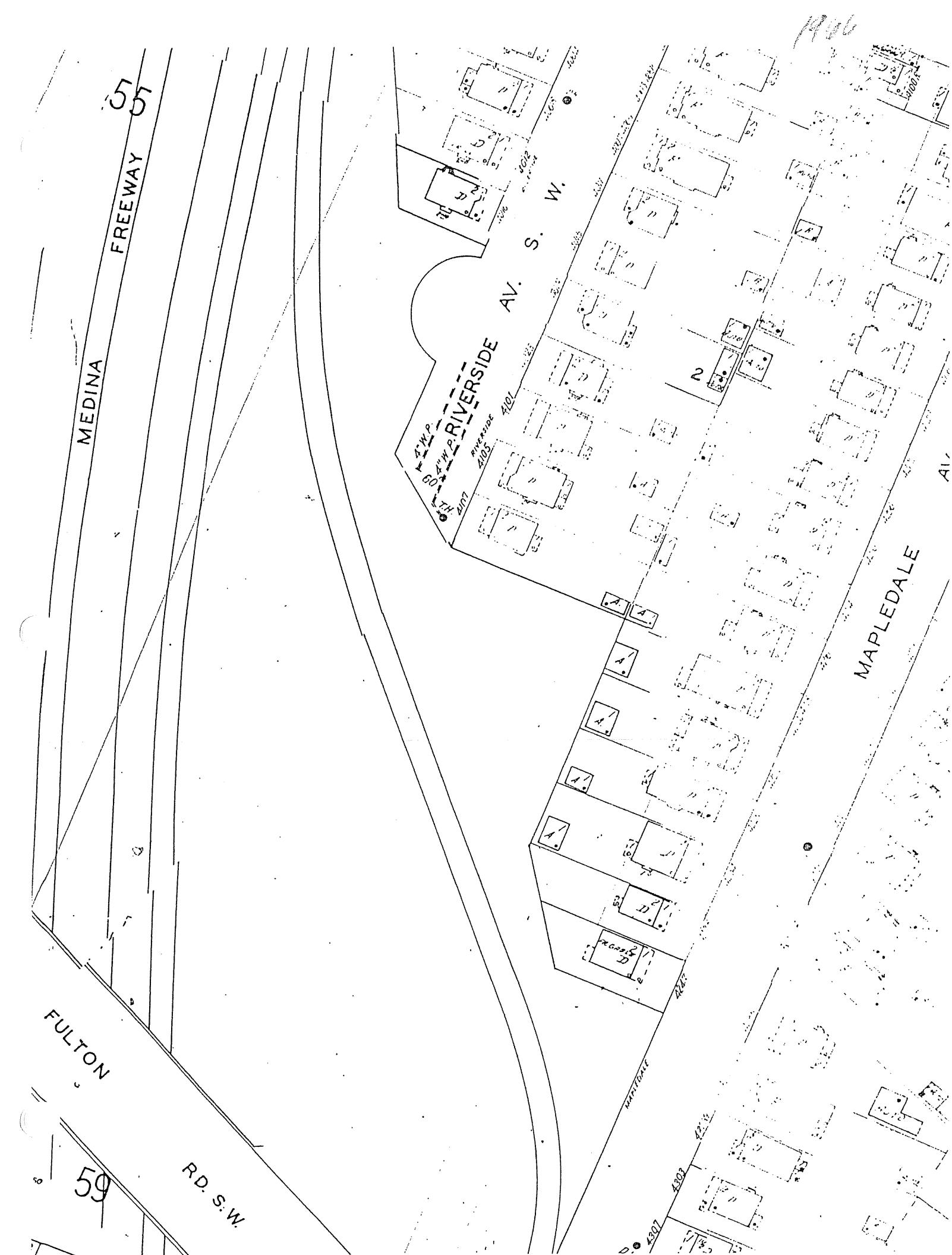

55
MEDINA FREEWAY
RIVERSIDE AV. S. W.
4" W.P.
4" W.P.
60
T.H.
RIVERSIDE
4101
4105
4107
2
MAPLEDALE
FULTON
RD. S.W.
59
4303
4307

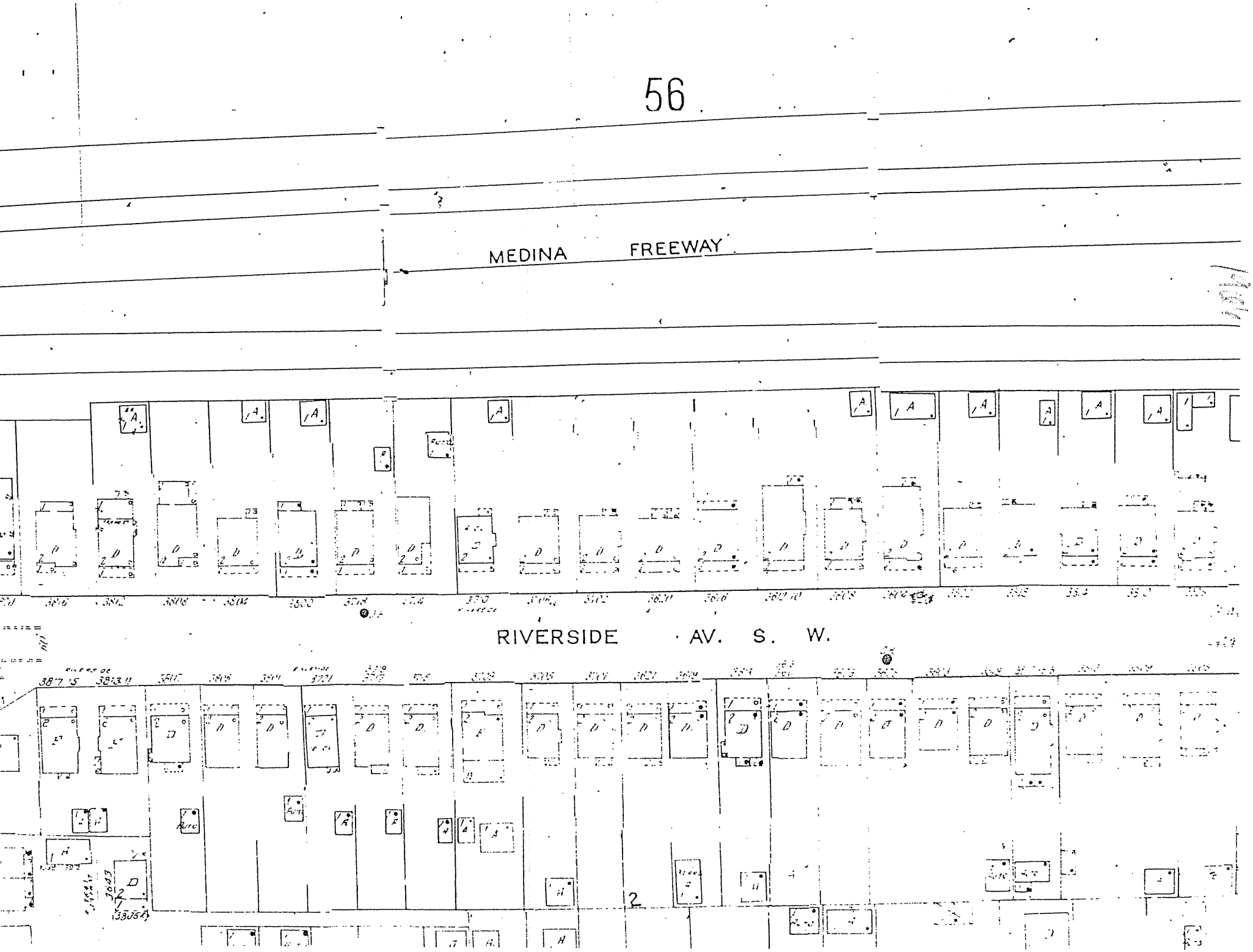
MEDINA FREEWAY
RIVERSIDE AV. S. W.

MEDINA FREEWAY

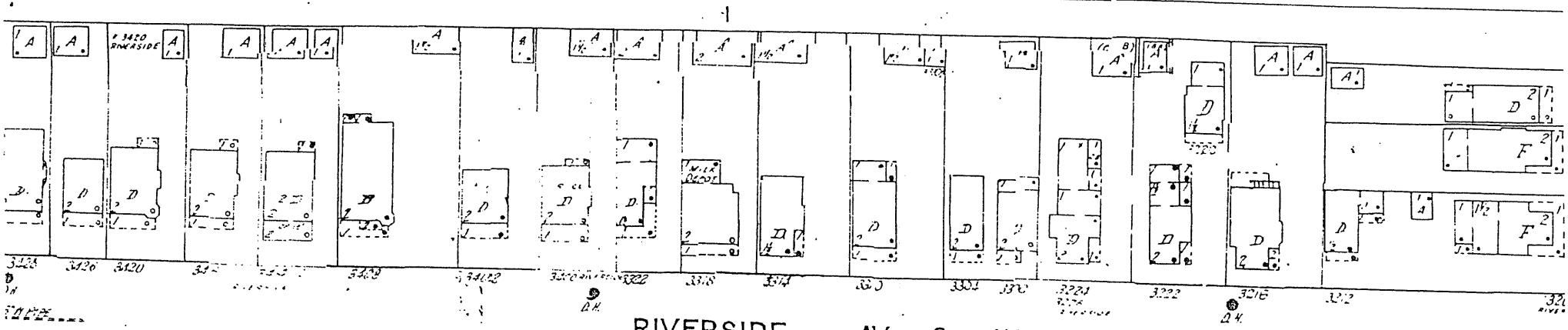

RIVERSIDE AV. S. W.

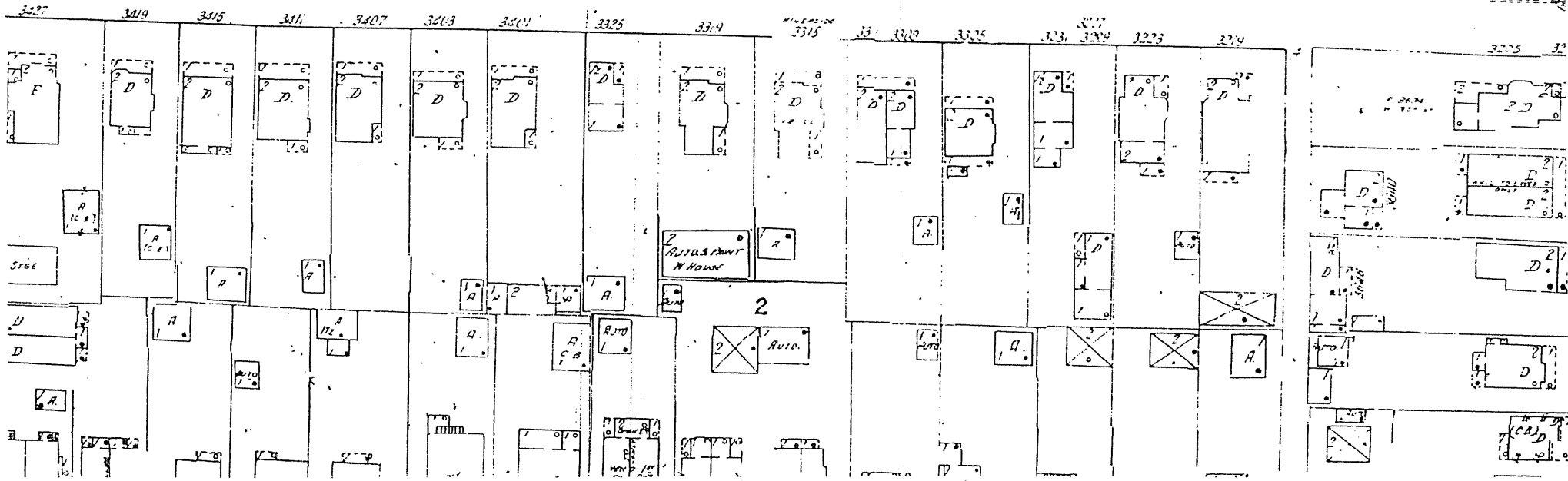

Study Area 2
Sanborn Maps – 1952 and 1971

399 x 400 pixels - 12% zoom

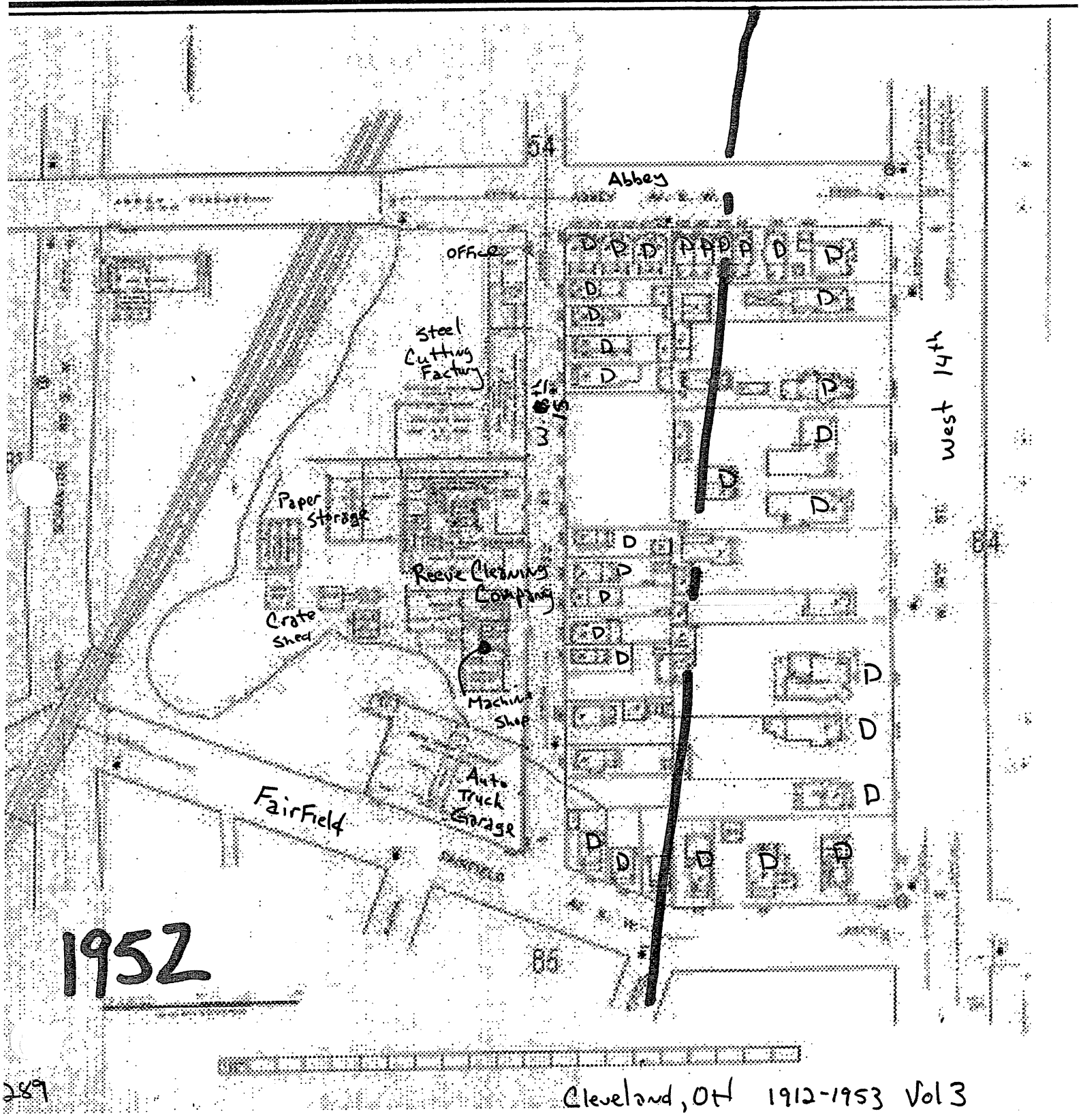

Zoom to 25 (percent) Size 600 x 400 (pixels)

399 x 400 pixels - 12% zoom

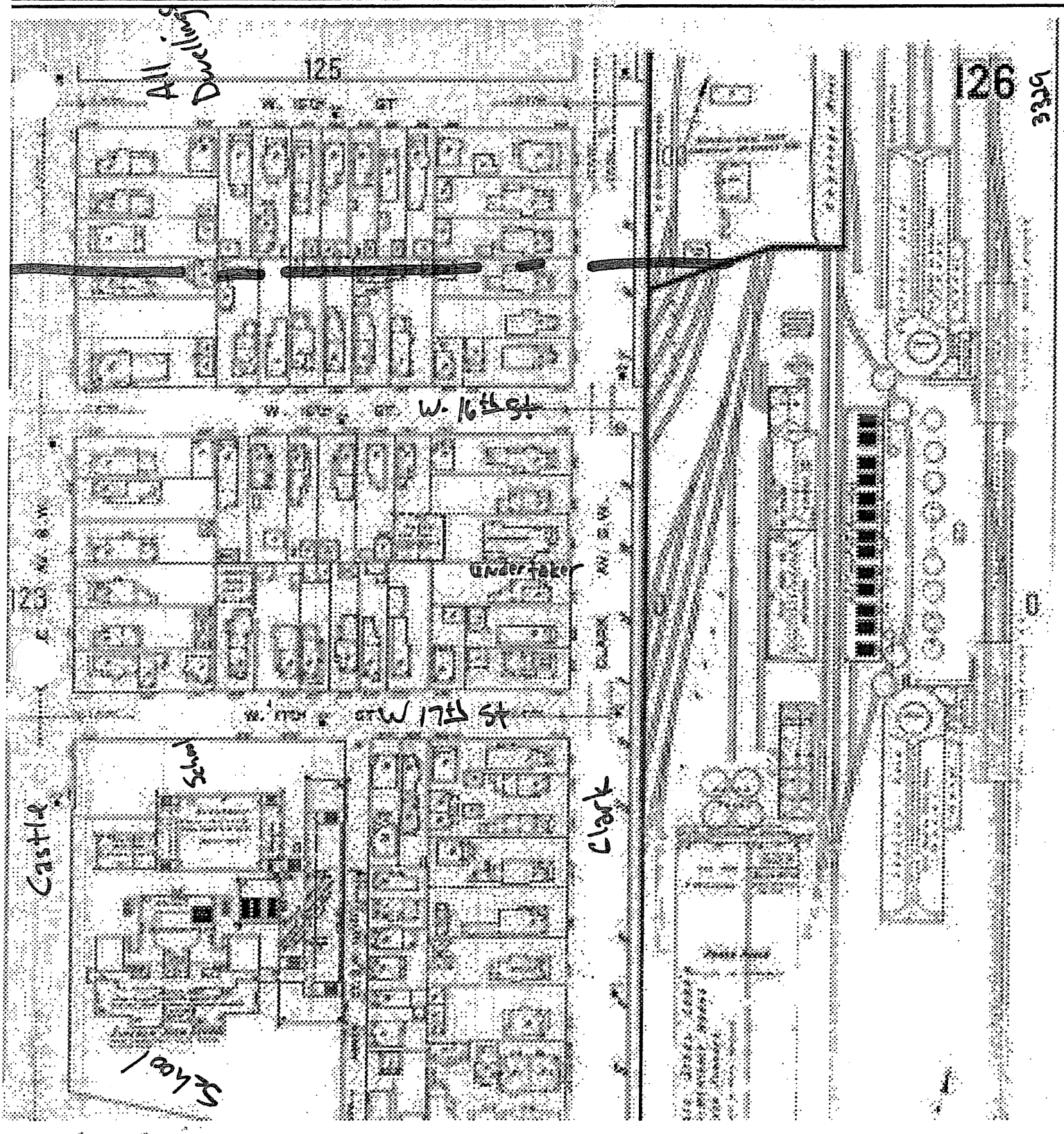

oom to 25 (percent) Size 600 x 400 (pixels)

Set the zoom and size then click an area on the image

veland, Ohio (1912-1953 vol. 3, 1912;Republished

399 x 400 pixels - 12% zoom

Zoom to 25 (percent) Size 600 x 400 (pixels)

Set the zoom and size then click an area on the image

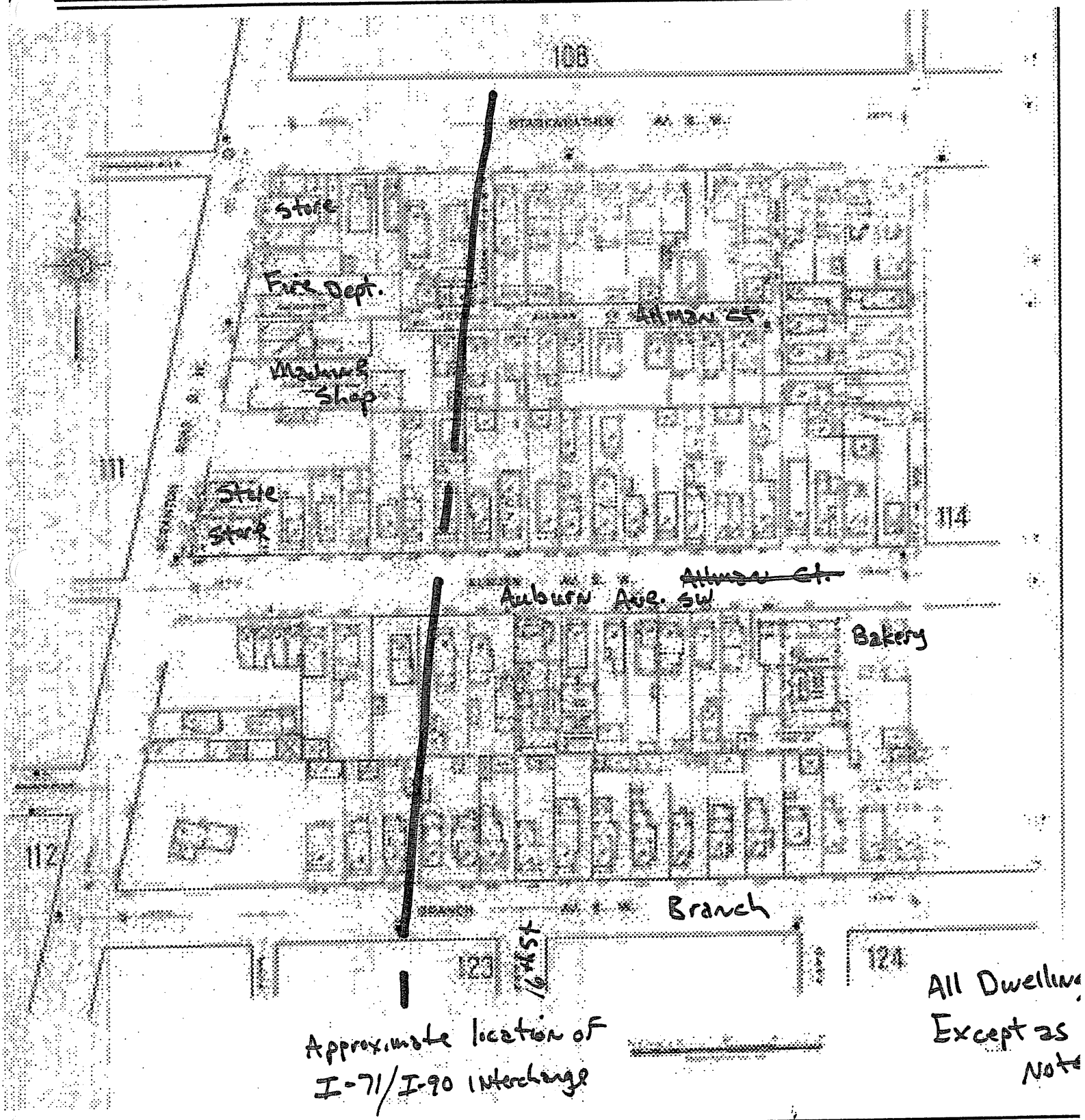

Zoom to 25 (percent) Size 600 x 400 (pixels)

Set the zoom and size then click an area on the image

399 x 400 pixels - 12% zoom

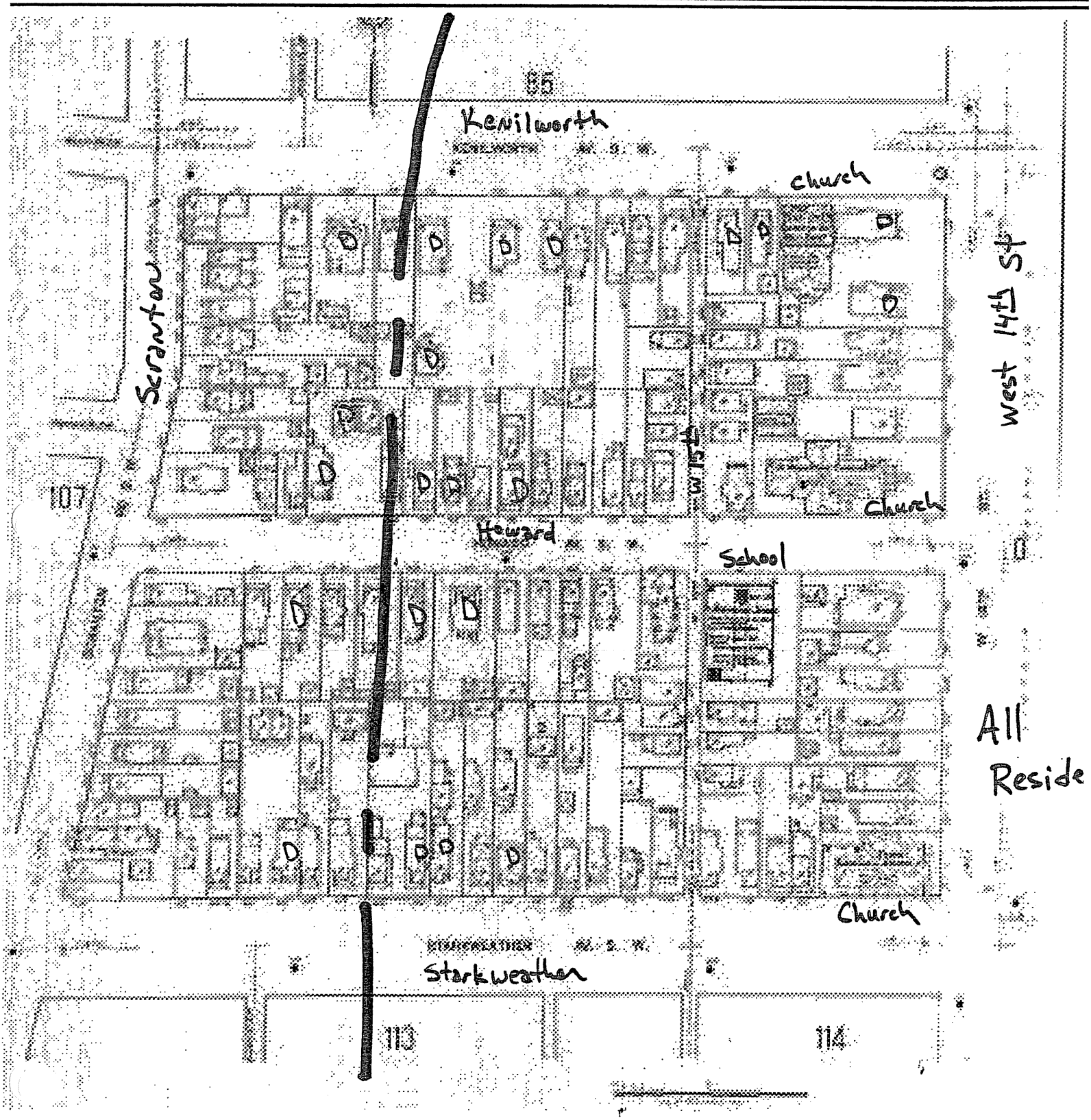

Zoom to 12 (percent) Size 800 x 600 (pixels)

399 x 400 pixels - 12% zoom

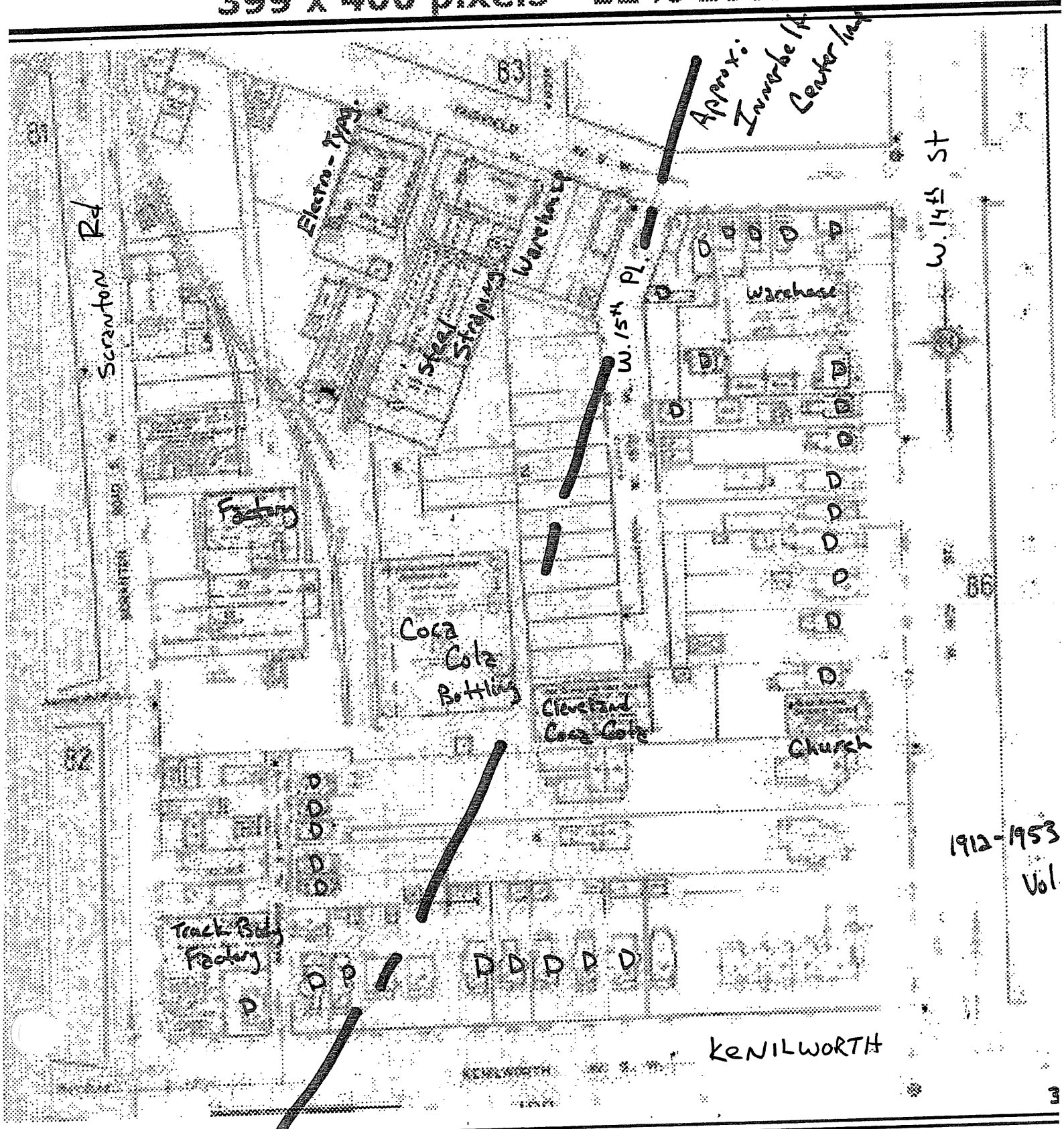

25 600 x 400 (pixels)

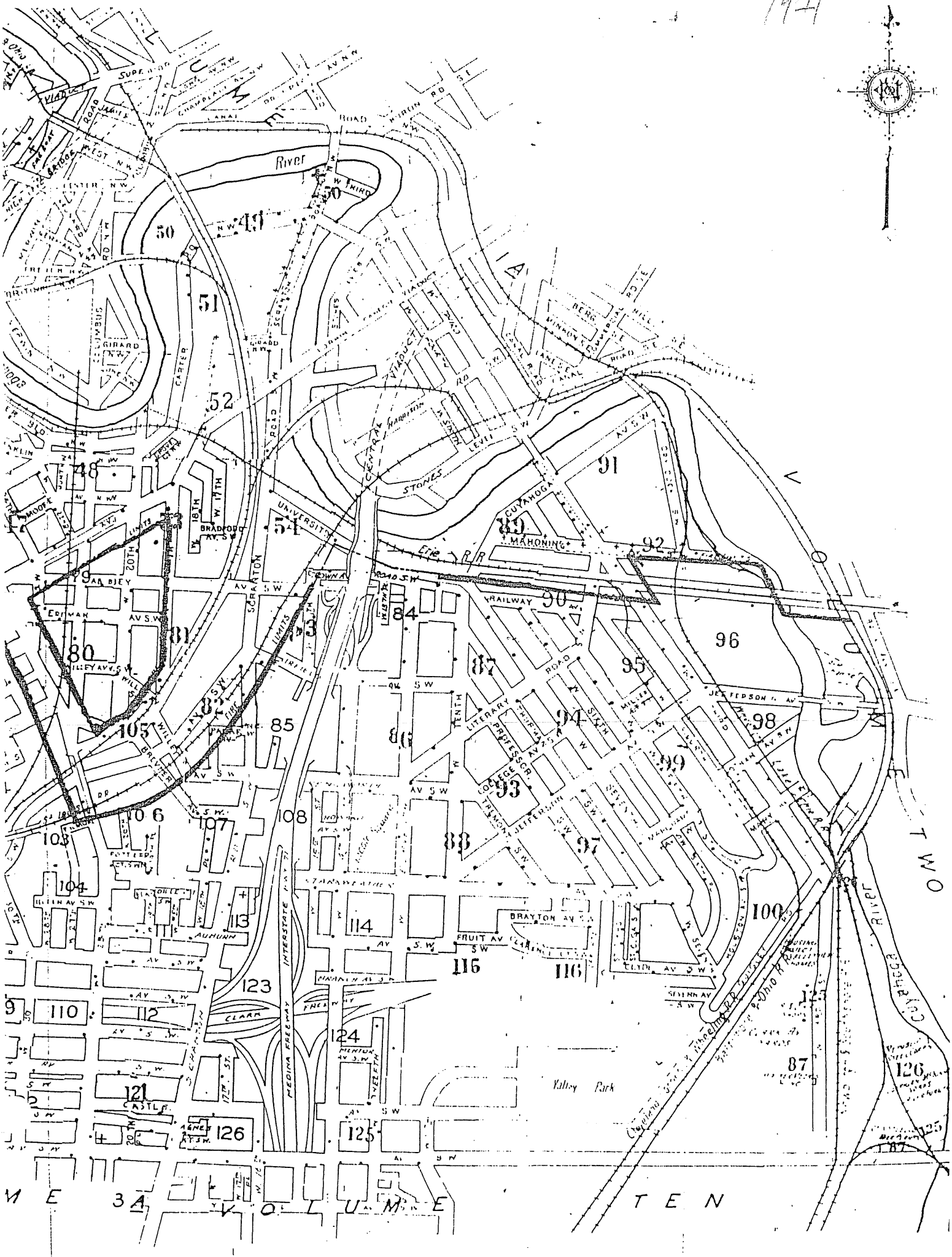
1921
River
Erie R.R.
Cuyahoga River
Valley Park
MEDINA FREEWAY
INTERSTATE
CLARK FREEWAY
UNIVERSITY
CUYAHOGA
MAHONING
RAILWAY
STONES
LEVEE
BRAYTON AV S.W.
FRUIT AV S.W.
CLYDE AV S.W.
SEVERN AV S.W.
JEFFERSON AV
LITERARY ROAD
PROFESSOR
COLLEGE
TREMONT
JEFFERSON
SCRANTON
BRADFORD AV S.W.
ERIEMAN AV S.W.
WILLEY AV S.W.
BREVIER
AUBURN
CASTLE
AGNES
MENTOR AV S.W.
SHELFTH
CARTER
GIRARD
COLUMBUS
BERG
MINNOW
LANE
CANAL
ROAD
BRIDGE
VIADUCT
CENTRAL VIADUCT
HARRISON
SUPERIOR
CHAMPLAIN AV N.W.
LANAL
BURTON RD S.E.
WEST N.W.
LESTER N.W.
BRITISH
FRENCH
MOORE
AV N.W.
W. 17TH
18TH
20TH
TENTH
SIXTH
SEVENTH
MARQUARD
HOUSTON
MARY
LIMITS
FIRE
PARK
PORTER
BLEEN AV S.W.
STARKWEATHER
BRANCH AV S.W.
CLARENCE
CLYDE
AV S.W.
SCRANTON
VOLUME TWO
VOLUME TEN
VOLUME 3A
50
49
51
52
48
54
79
80
81
83
85
86
87
88
89
90
91
92
93
94
95
96
97
98
99
100
103
104
105
106
107
108
110
111
112
113
114
115
116
121
123
124
125
126

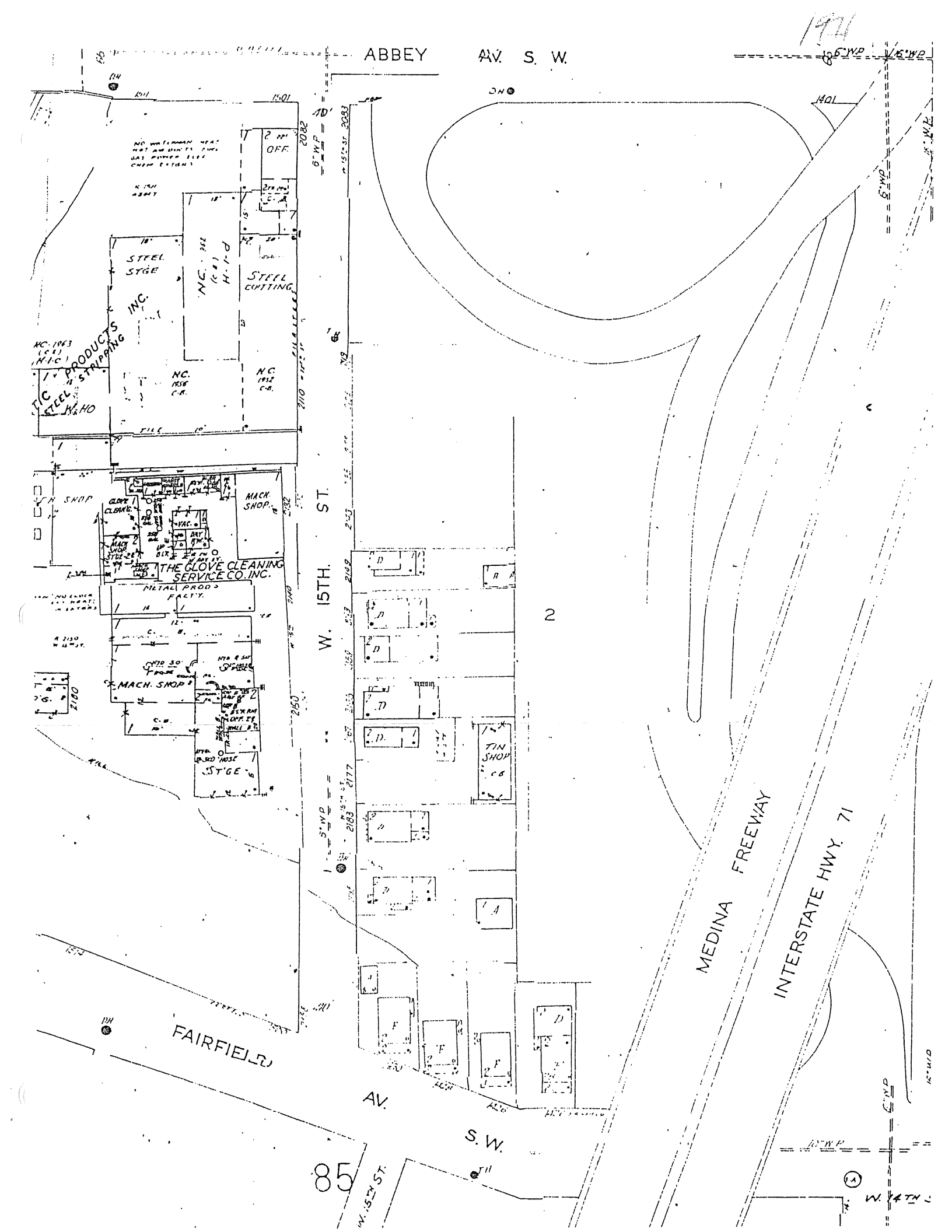
ABBEY AV. S. W.
W. 15TH. ST.
FAIRFIELD AV. S. W.
MEDINA FREEWAY
INTERSTATE HWY. 71
STEEL STGE
STEEL CUTTING
N.C.
OFF.
MACH. SHOP
THE GLOVE CLEANING SERVICE CO. INC.
METAL PRODS FACT'Y.
MACH. SHOP
ST'GE
TIN SHOP
2
85

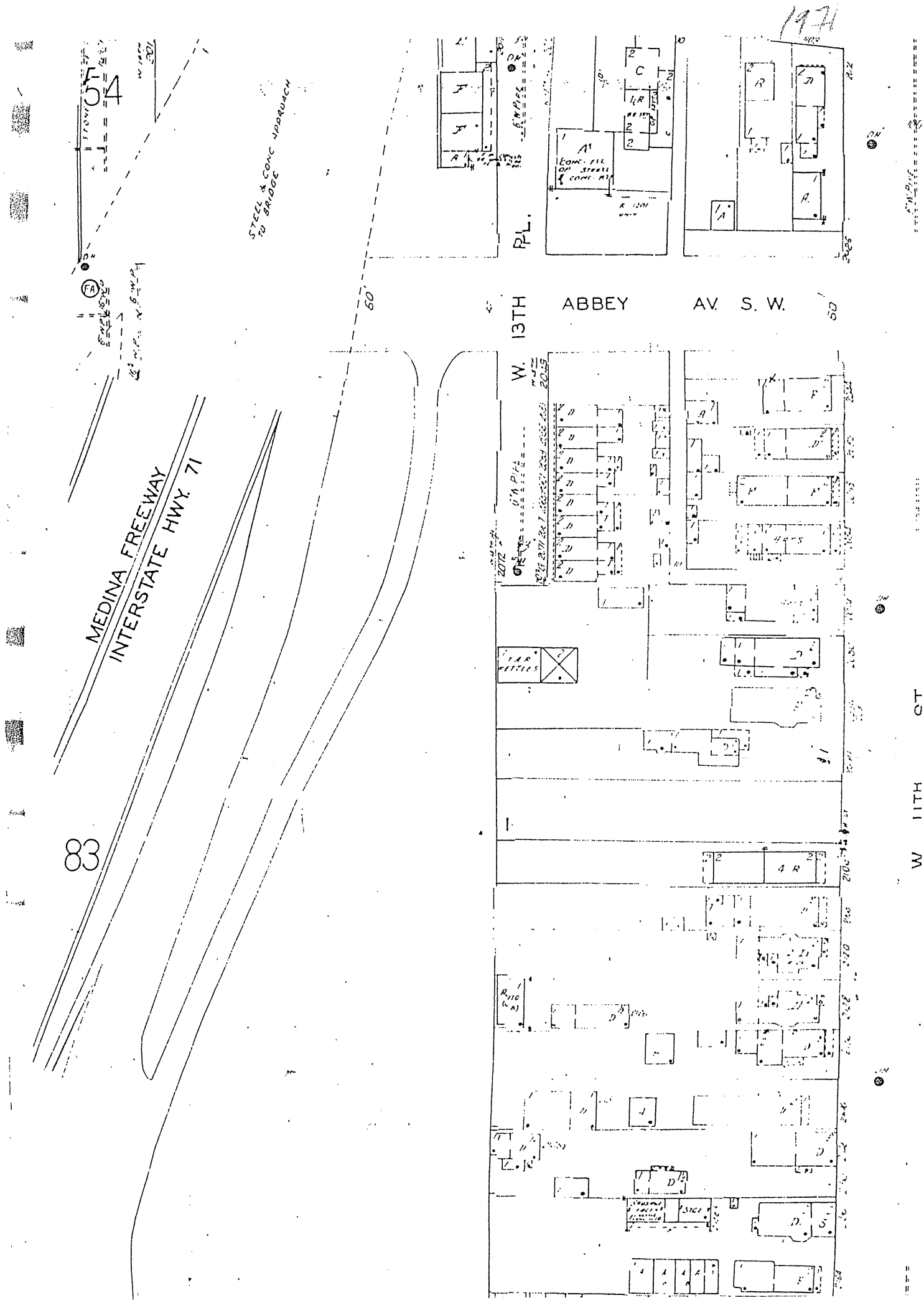
1971
54
STEEL & CONC APPROACH TO BRIDGE
MEDINA FREEWAY
INTERSTATE HWY. 71
83
W. 13TH PL.
ABBEY AV. S. W.
W 11TH ST

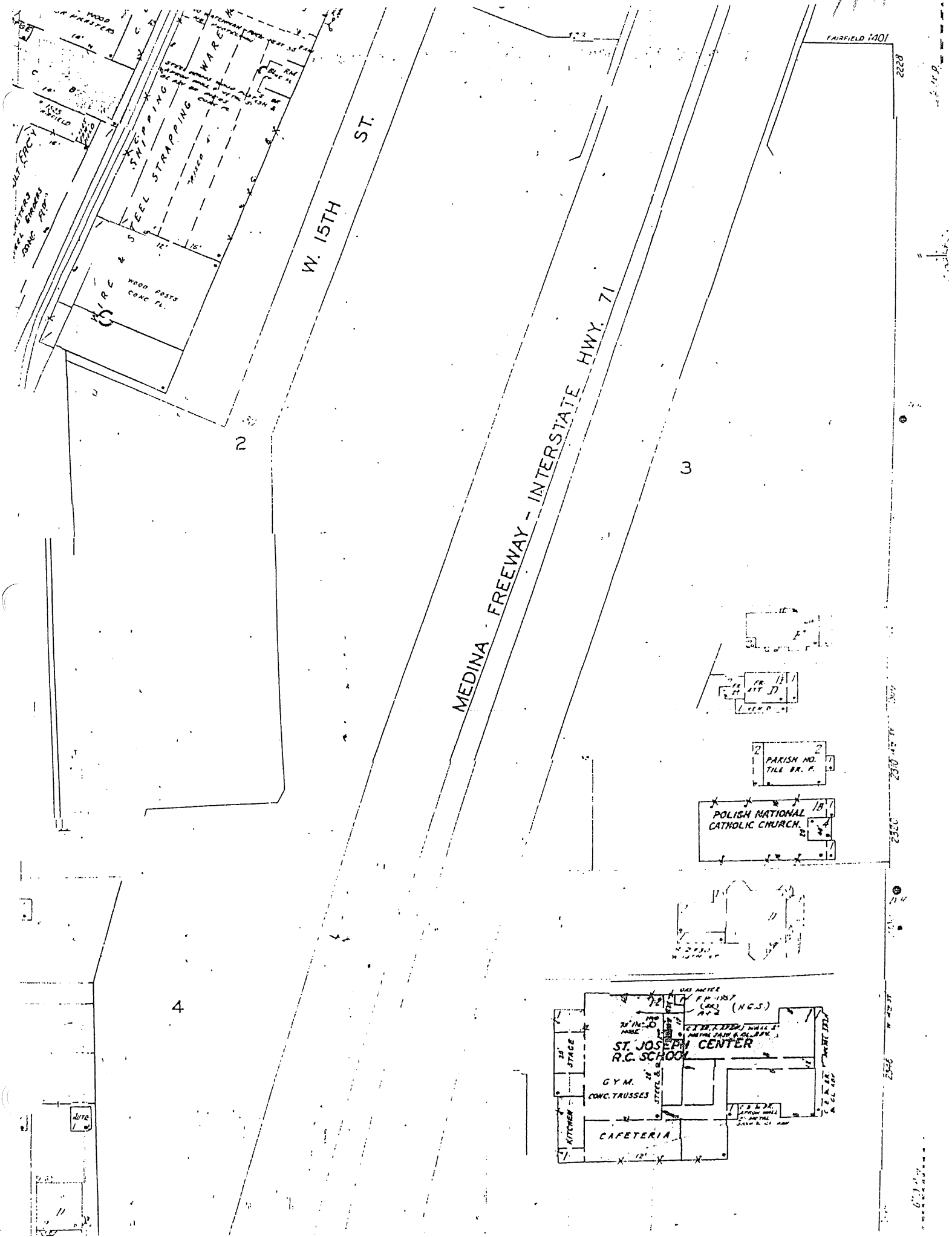

W. 15TH ST.
MEDINA FREEWAY - INTERSTATE HWY. 71
FAIRFIELD 1401
2228
SHIPPING
STEEL STRAPPING WARE
WIRE & STEEL
WOOD POSTS CONC FL.
2
3
4
PARISH HO. TILE BR. F.
POLISH NATIONAL CATHOLIC CHURCH.
ST. JOSEPH CENTER R.C. SCHOOL
(H.G.S.)
STAGE
G.Y.M. CONC. TRUSSES
KITCHEN
CAFETERIA

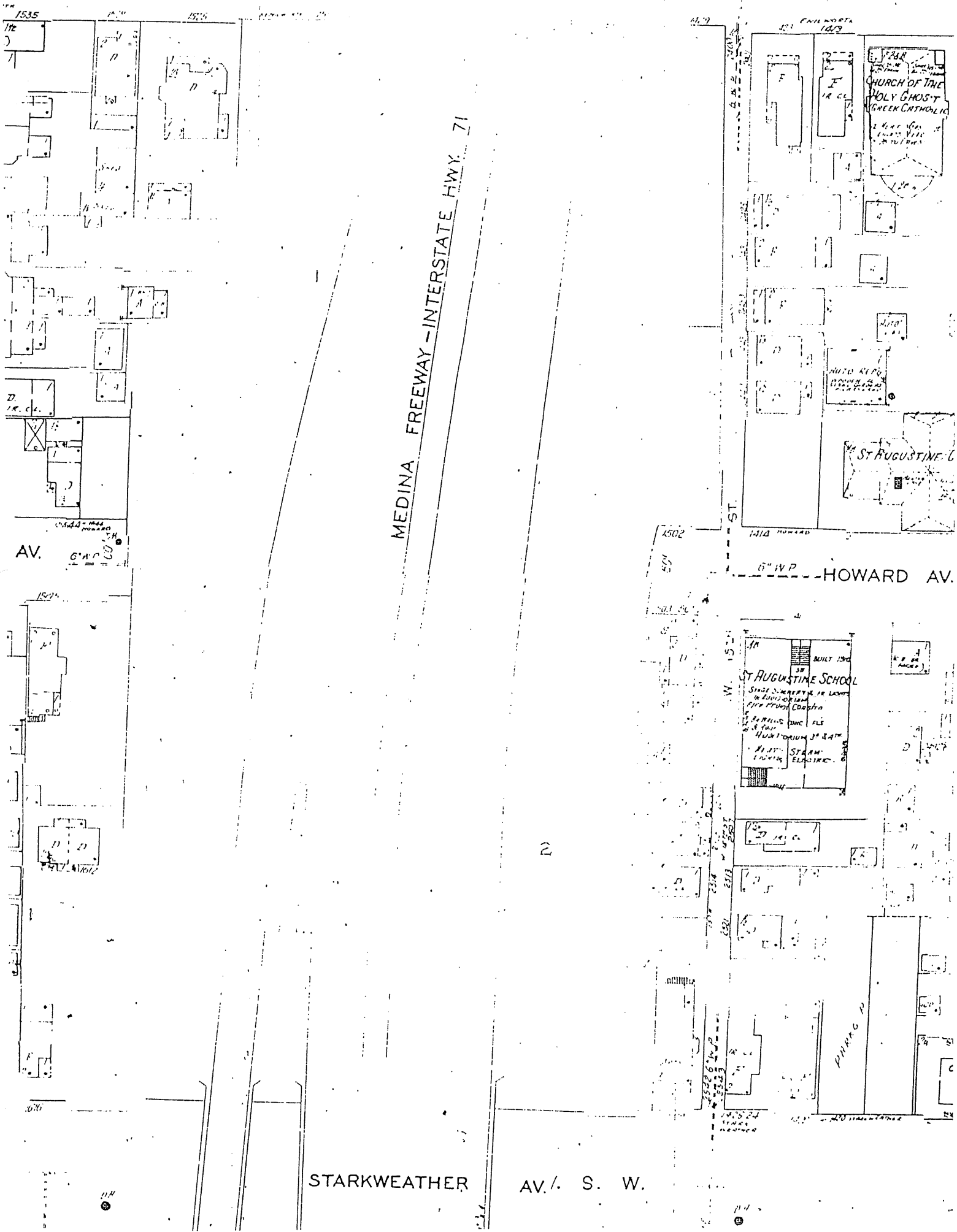
1971
MEDINA FREEWAY - INTERSTATE HWY. 71
CHURCH OF THE HOLY GHOST
GREEK CATHOLIC
ST AUGUSTINE
HOWARD AV.
ST AUGUSTINE SCHOOL
STARKWEATHER AV. S. W.
AV.

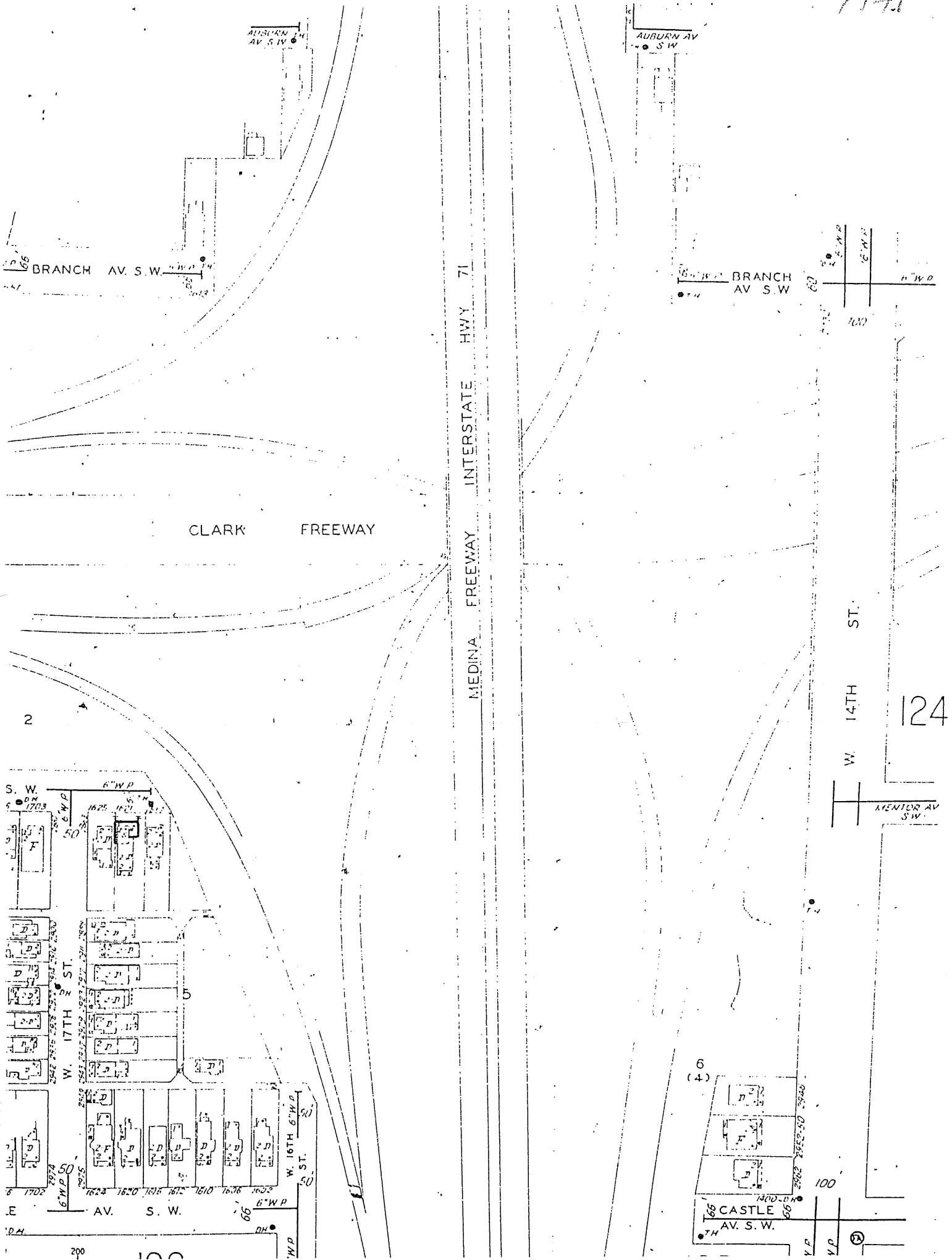
AUBURN AV. S.W.
BRANCH AV. S.W.
CLARK FREEWAY
MEDINA FREEWAY INTERSTATE HWY 71
AUBURN AV S.W.
BRANCH AV S.W.
W. 14TH ST.
MENTOR AV S.W.
124
2
5
6
(4)
W. 17TH ST.
W. 16TH ST.
AV. S. W.
CASTLE AV. S.W.
100
200

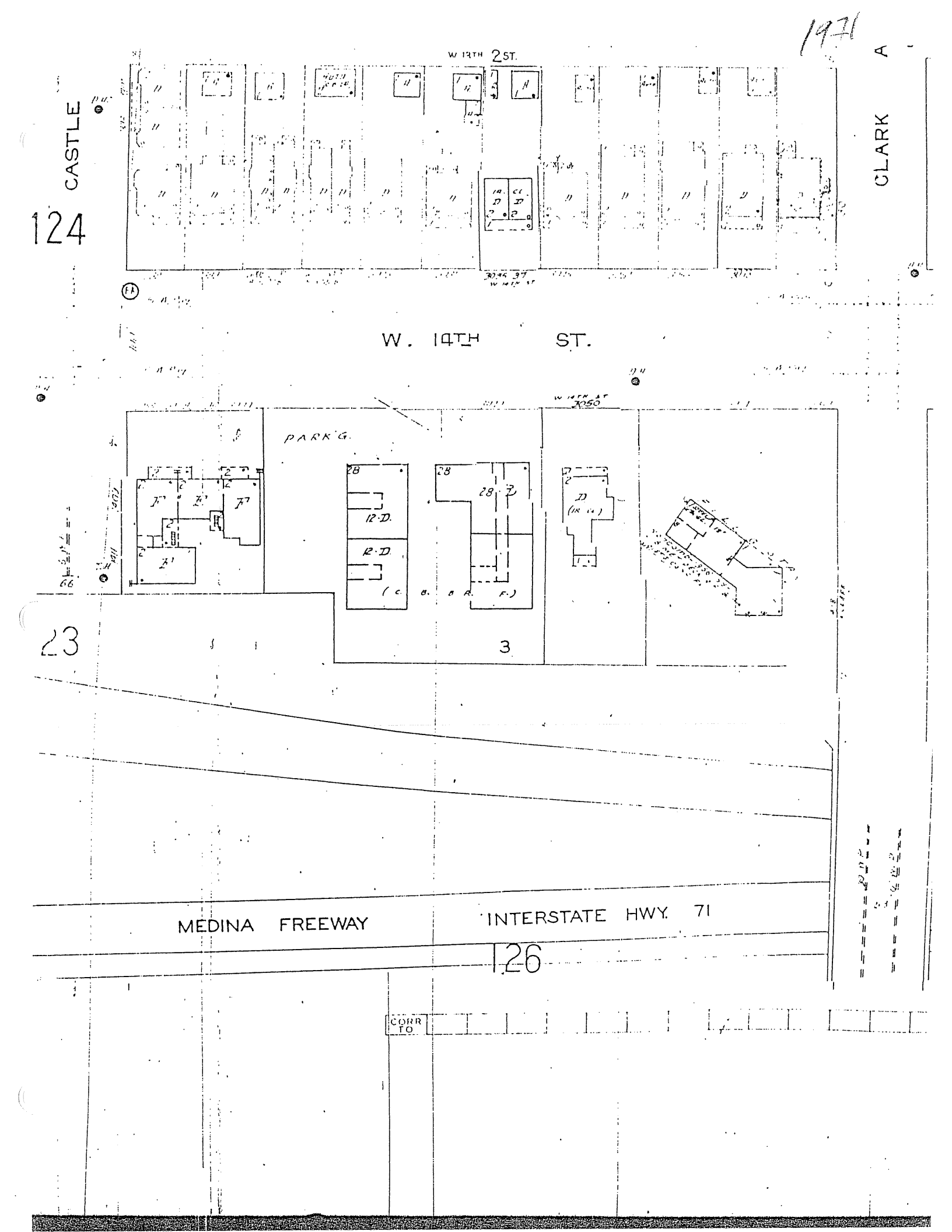
1971
W 13TH 2ST.
CASTLE
CLARK
124
W. 14TH ST.
W 14TH ST 3050
PARK'G.
12·D.
12·D.
28
28
3
23
MEDINA FREEWAY
INTERSTATE HWY. 71
126
CORR TO

1971

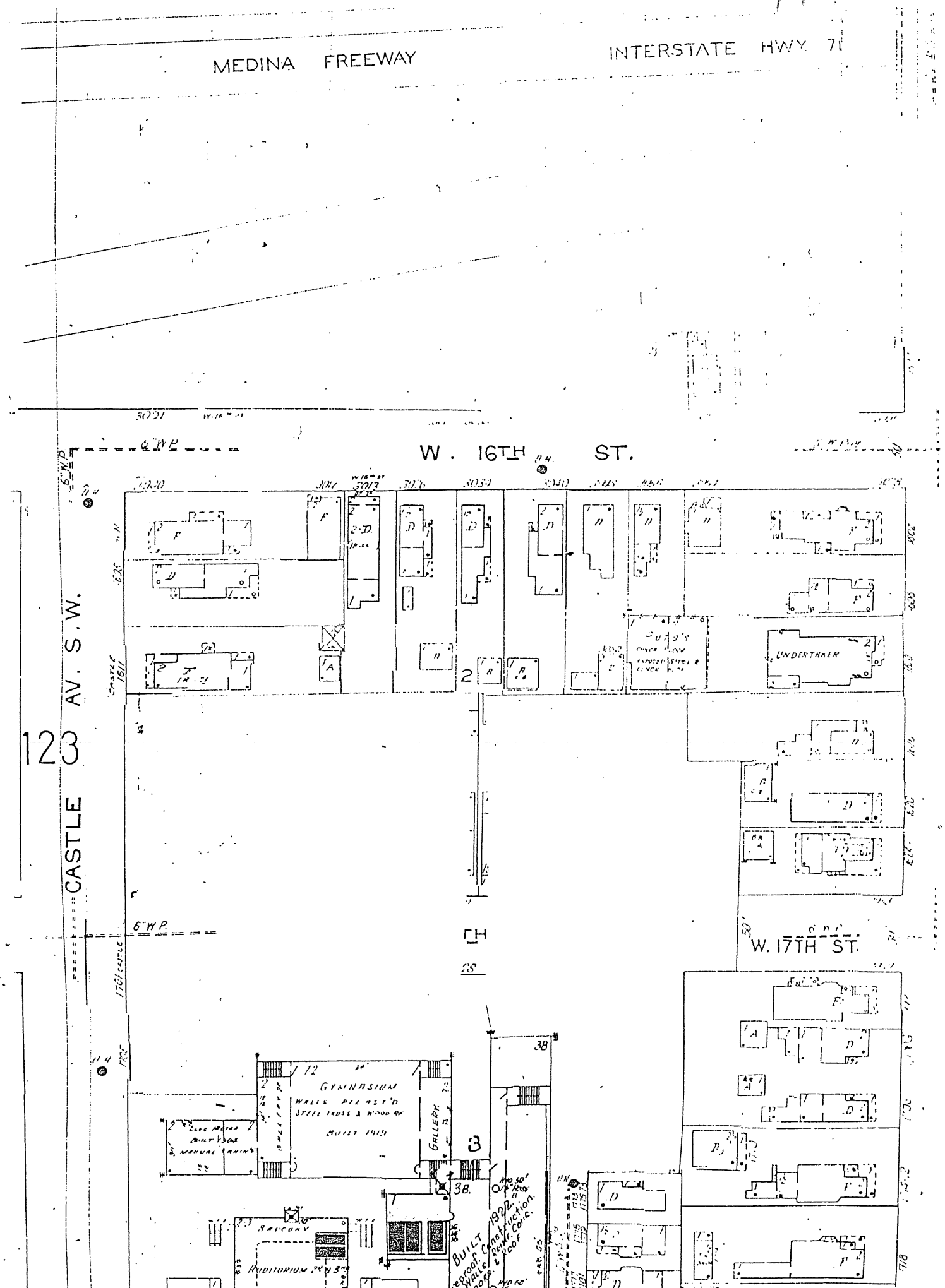

MEDINA FREEWAY
INTERSTATE HWY 71
W. 16TH ST.
W. 17TH ST.
CASTLE AV. S.W.
123
UNDERTAKER
GYMNASIUM
GALLERY
BUILT 1922

1969

FIRE LIMITS NOT CORRECTED
SINCE 1965.
VOLUME ONE
VOLUME TWO
SEE VOLUME TWO
THREE
River
12A
18A
17A
23A
24A
25A
26A
27A
28A
29A
30A
51A
52A
53A
55A
56A
57A
58A
59A
60A
61A
62A
63A
64A
65A
66A
67A
70A
47A
48A
49A
50A
37A
38A
39A
40A
41A
42A
43A
44A
45A
46A
Baltimore
New York Central R.R.
0
700'
1400'
APPROX.
Copyright 1952 by the Sanborn Map Co

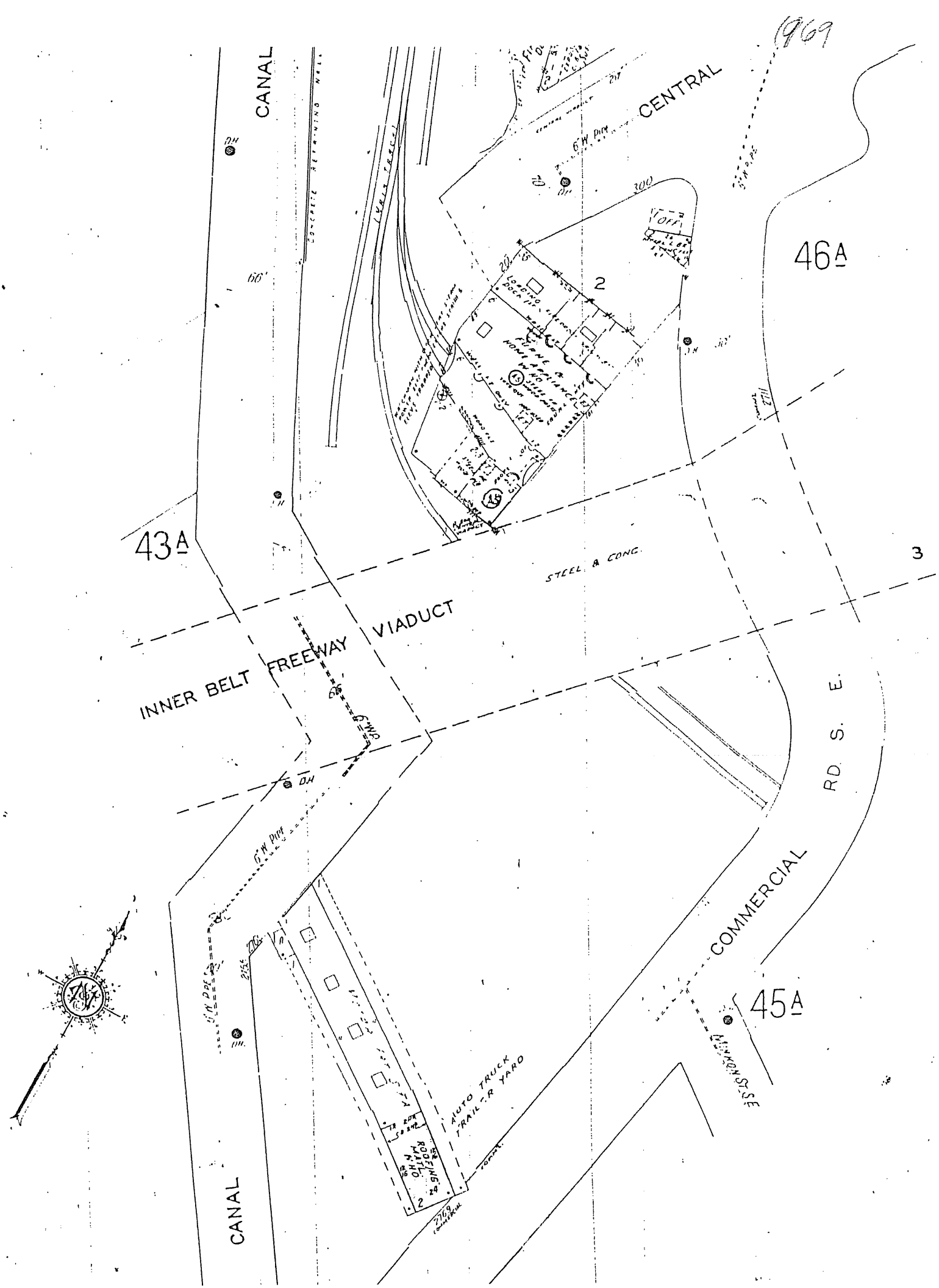
1969
CANAL
CENTRAL
6" W PIPE
300
46A
2
43A
STEEL & CONC.
3
INNER BELT FREEWAY VIADUCT
RD. S. E.
COMMERCIAL
45A
AUTO TRUCK TRAILER YARD
CANAL

1969

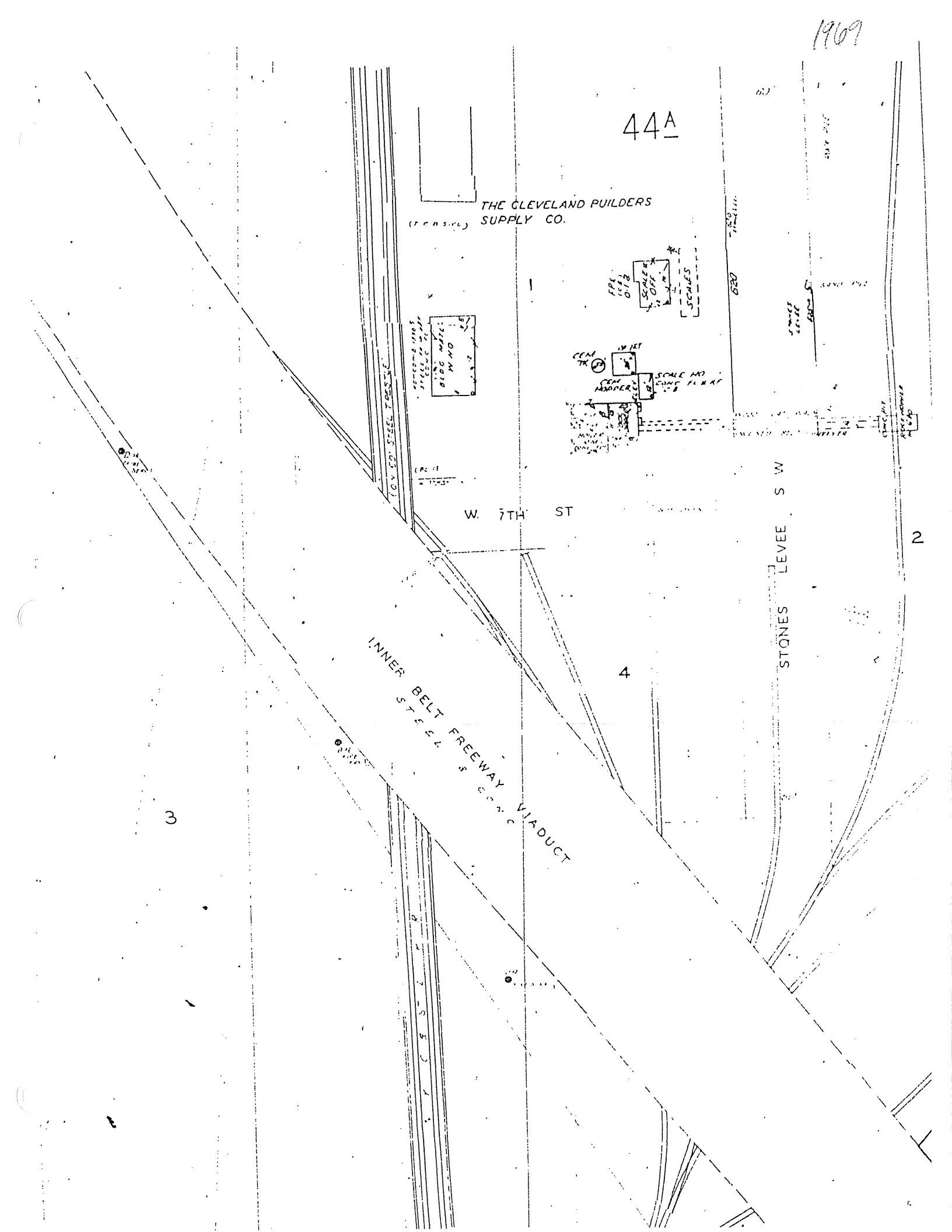
44A
THE CLEVELAND BUILDERS SUPPLY CO.
W. 7TH ST
INNER BELT FREEWAY VIADUCT
STEEL & CONC
STONES LEVEE S W
1
2
3
4

1969

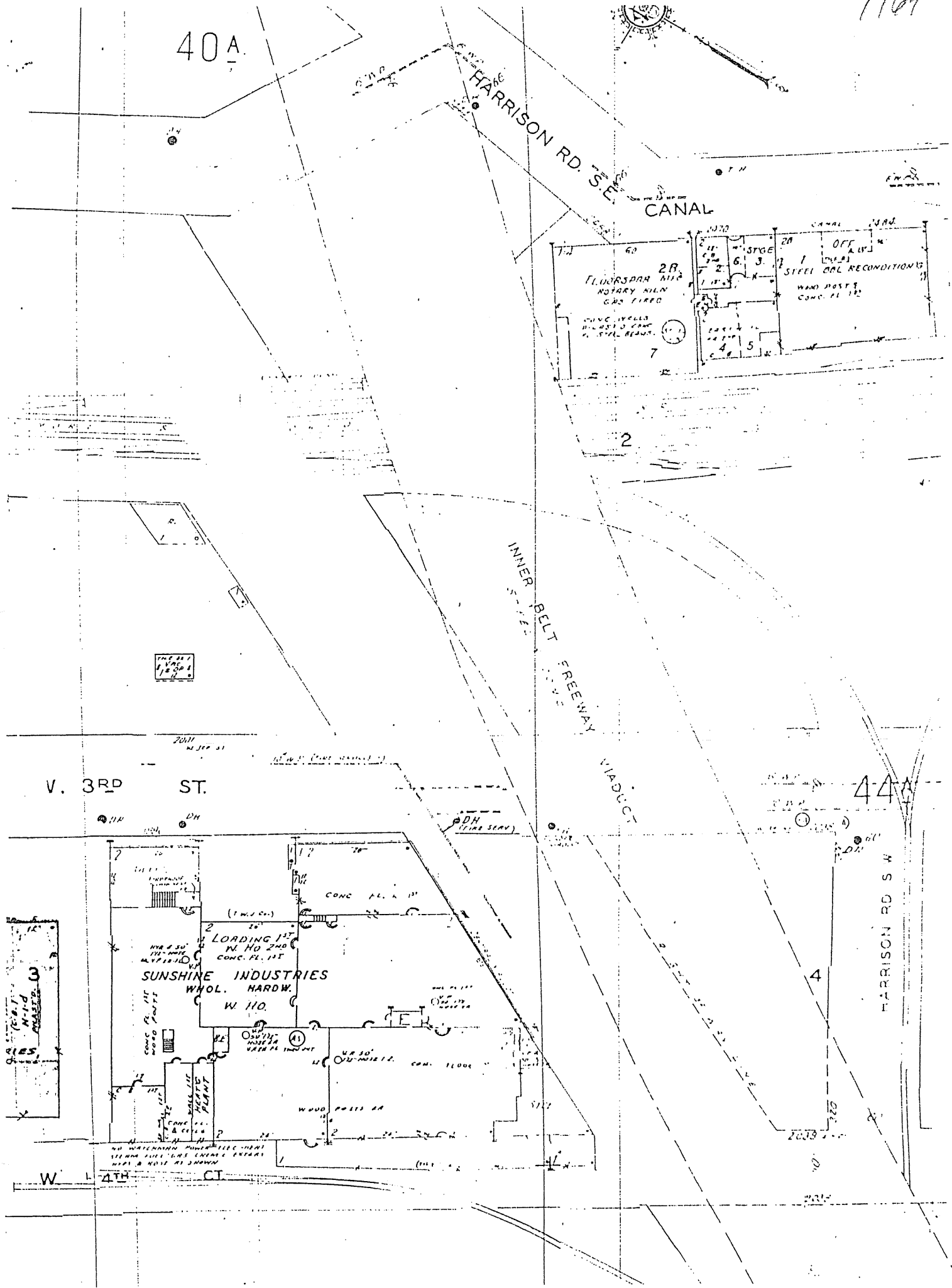
40A
HARRISON RD. S.E.
CANAL
FLOORSPAR MFG
ROTARY KILN
GAS FIRED
STEEL BBL RECONDITIONING
2
INNER BELT FREEWAY
VIADUCT
V. 3RD ST.
44A
LOADING 1ST
W. HO 2ND
CONC. FL. 1ST
SUNSHINE INDUSTRIES
WHOL. HARDW.
W. HO.
HEAT'G PLANT
3
4
HARRISON RD S.W.
W. 4TH CT.

1969

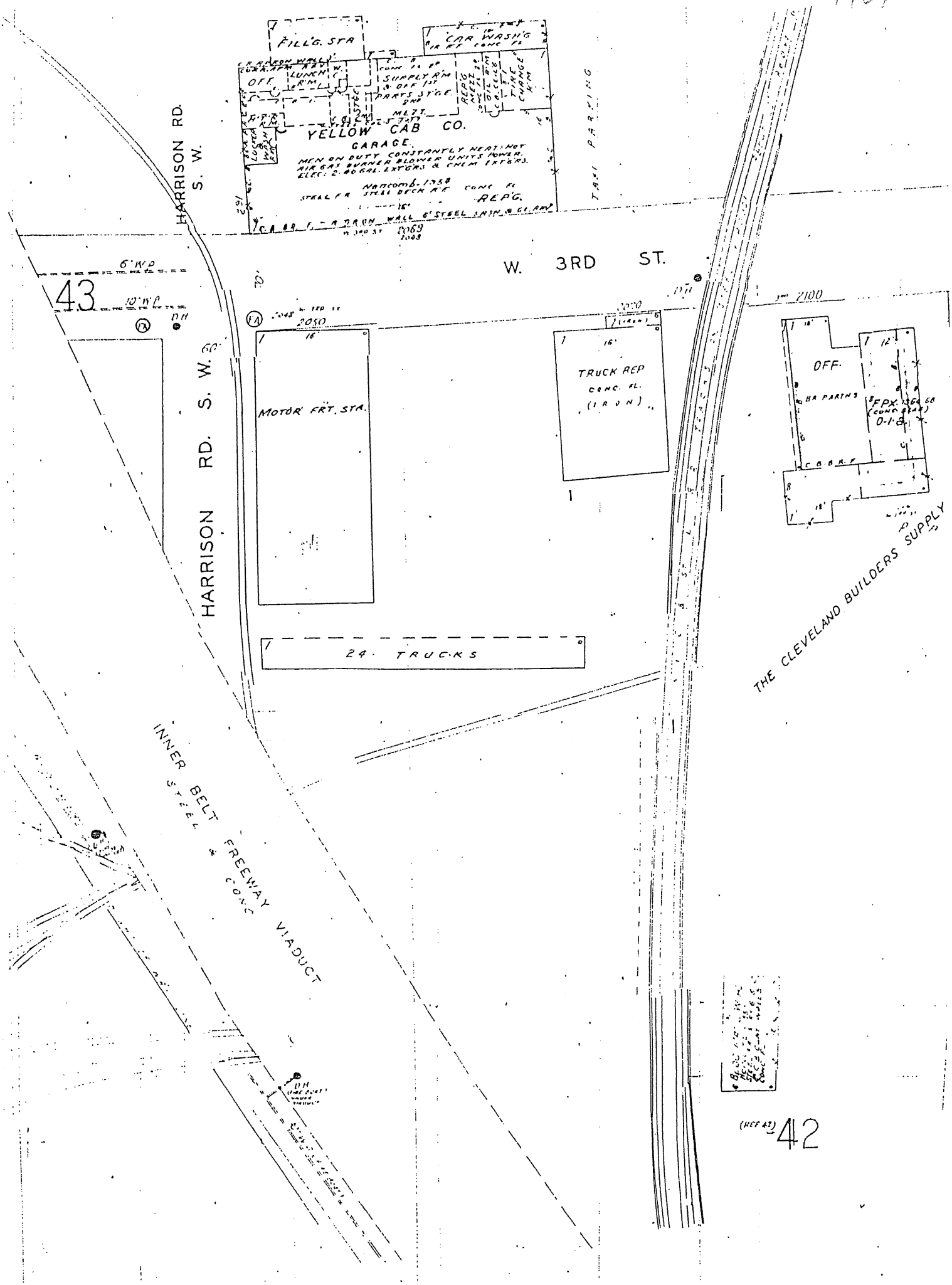

FILL'G. STA
CAR WASH'G
OFF.
LUNCH R'M
SUPPLY R'M
PARTS STGE.
MEZZ.
YELLOW CAB CO.
GARAGE.
MEN ON DUTY CONSTANTLY HEAT: HOT AIR GAS BURNER BLOWER UNITS POWER.
ELEC: 2-40 GAL. EXT'GRS & CHEM EXT'GRS.
Nancomb-1958
STEEL DECK R.F.
REP'G.
TAXI PARKING
HARRISON RD. S. W.
W. 3RD ST.
6" W.P.
43
10" W.P.
D.H.
2050
2100
MOTOR FRT. STA.
TRUCK REP
CONC. FL.
(IRON)
OFF.
BR PARTS
FPX. 1364 GB
(CONC. STAT)
0-1-8
C.B.B.R.F.
HARRISON RD. S. W.
24 TRUCKS
THE CLEVELAND BUILDERS SUPPLY
INNER BELT FREEWAY VIADUCT
STEEL & CONC
D.H.
(REF 42)
42

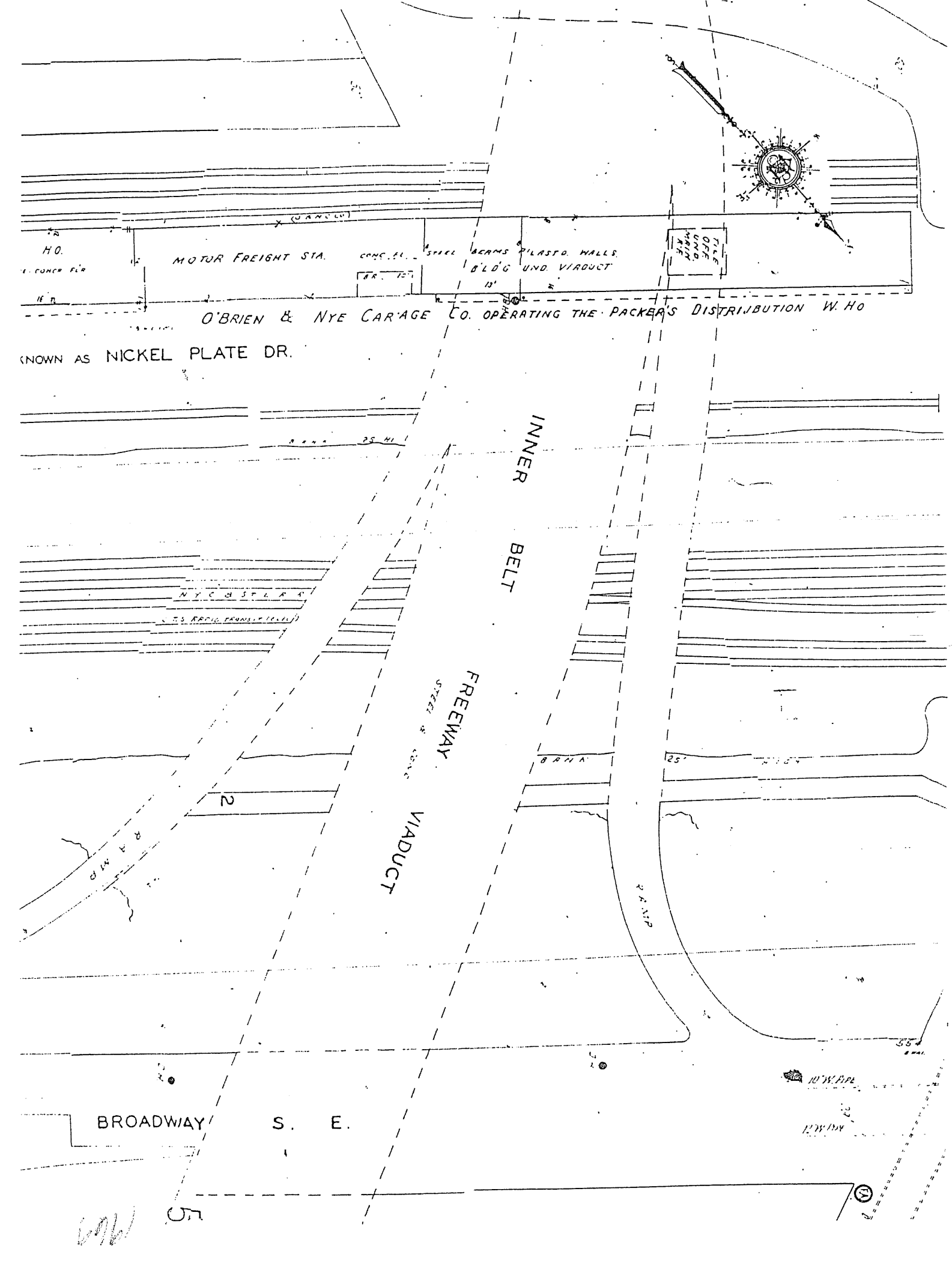

MOTOR FREIGHT STA.
STEEL BEAMS PLASTD. WALLS
B'LD'G UND. VIADUCT
O'BRIEN & NYE CARAGE CO. OPERATING THE PACKER'S DISTRIBUTION W. HO
KNOWN AS NICKEL PLATE DR.
INNER BELT FREEWAY VIADUCT
BROADWAY S. E.

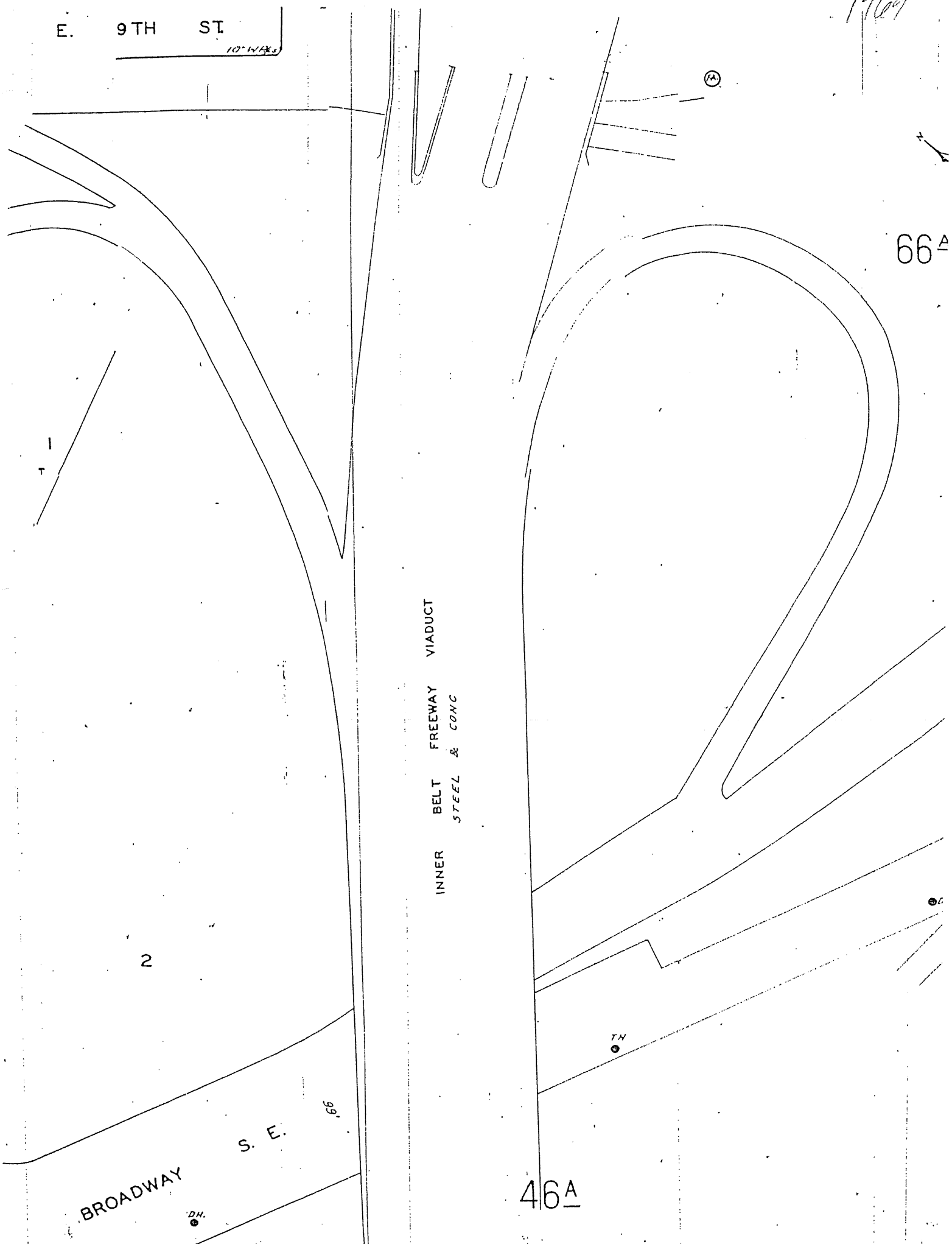
1969
E. 9TH ST.
10" INFKs
66 A
INNER BELT FREEWAY VIADUCT
STEEL & CONC
1
T
2
BROADWAY S. E.
99'
DH.
TH
46 A

397 x 400 pixels - 12% zoom 1912-1953

313

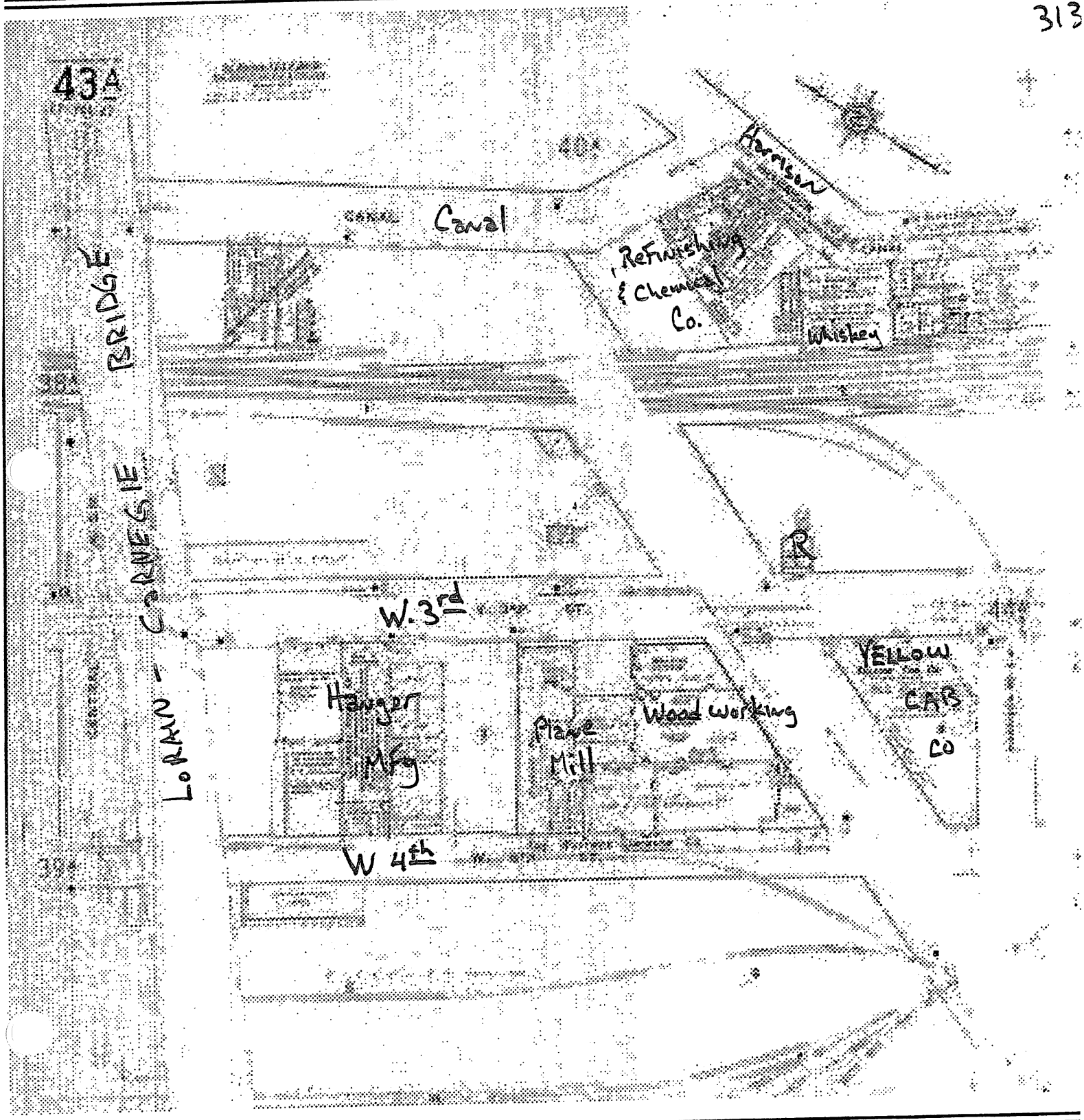

25 (percent) Size 600 x 400 (pixels)

400 x 400 pixels - 12% zoom

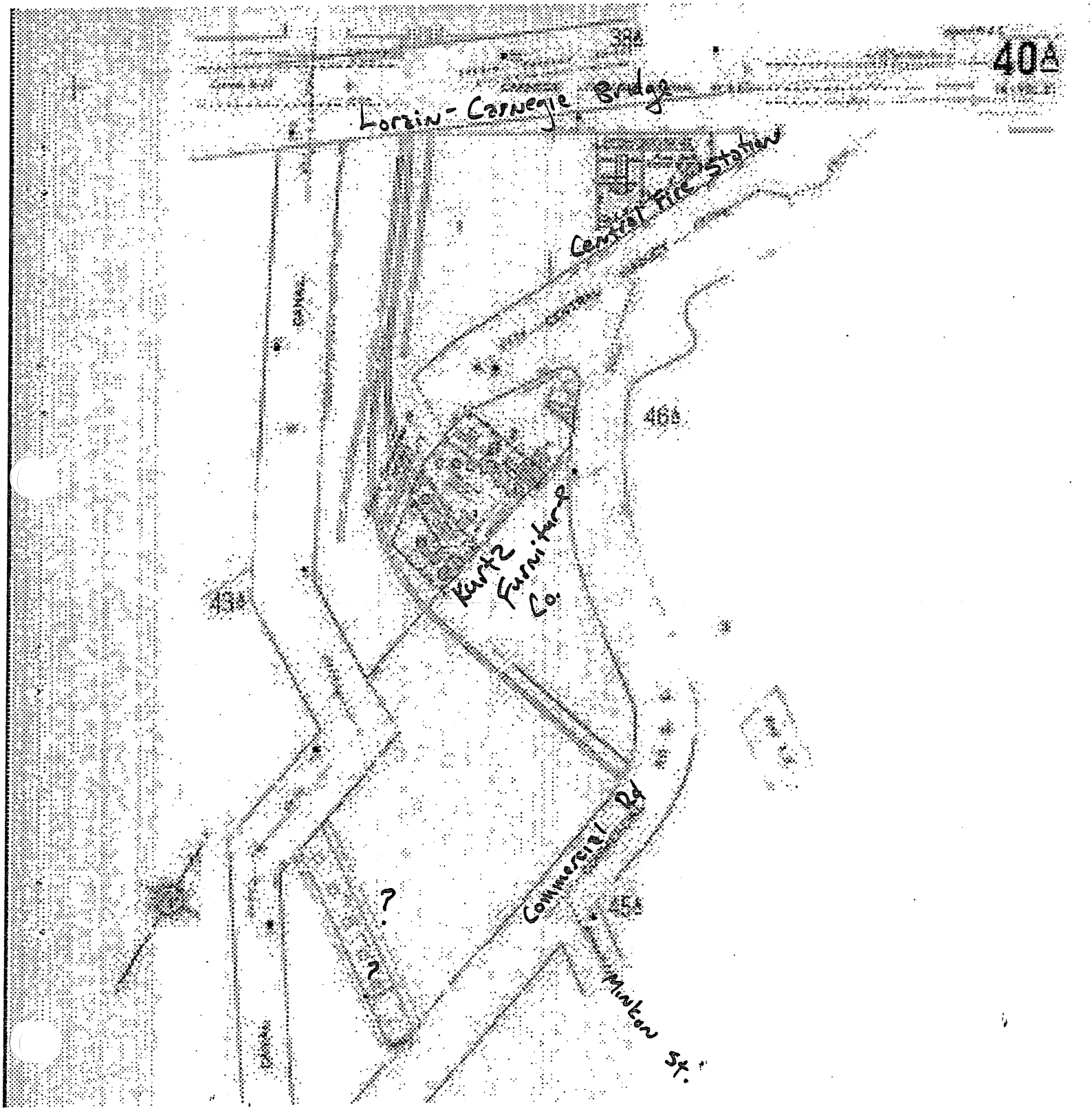

Zoom to 25 (percent) Size 600 x 400 (pixels)

395 x 400 pixels - 12% zoom

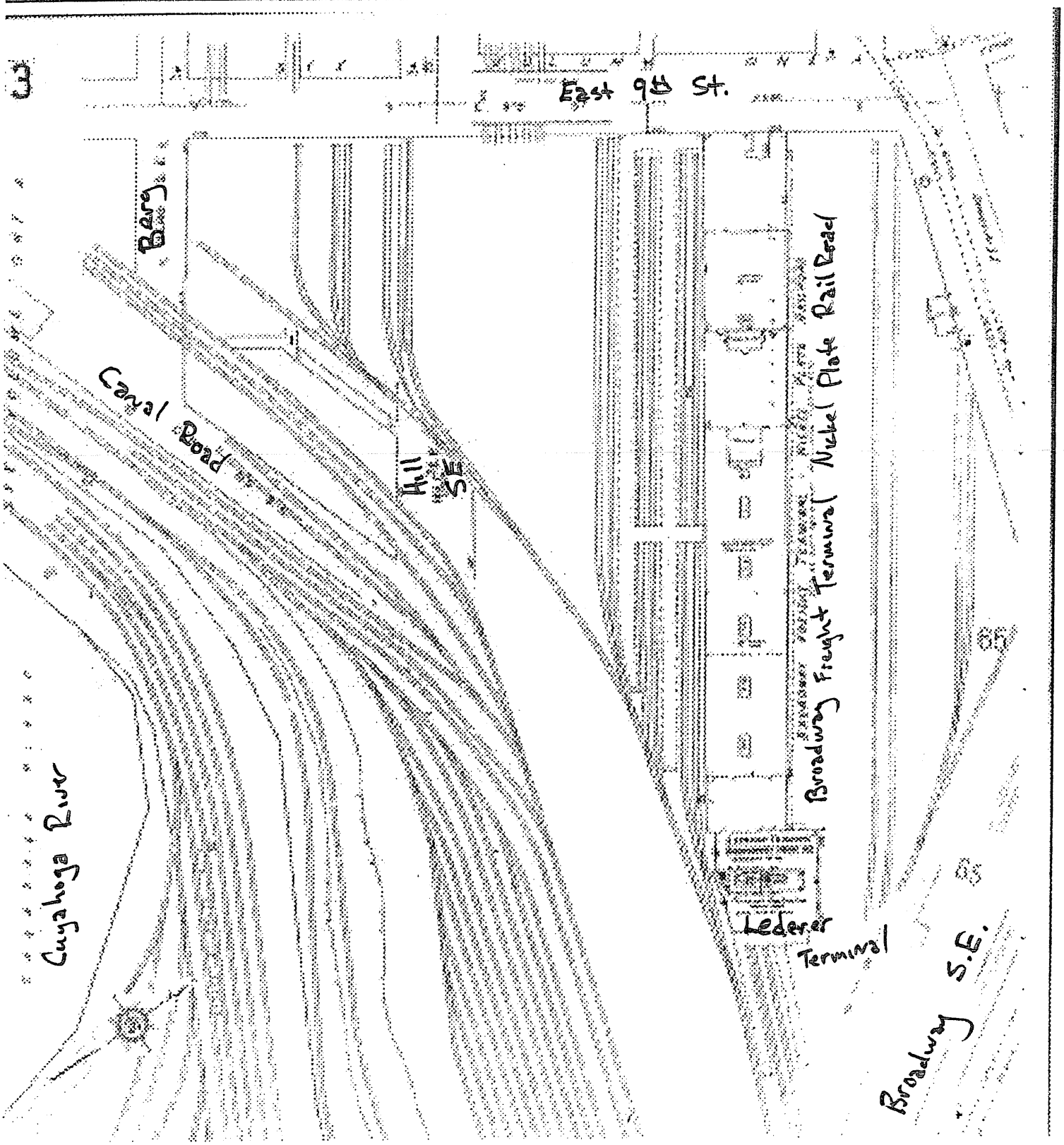

om to 25 (percent) Size 600 x 400 (pixels)

Set the zoom and size then click on areas on the image

Study Area 3
Sanborn Maps – 1952 and 1969

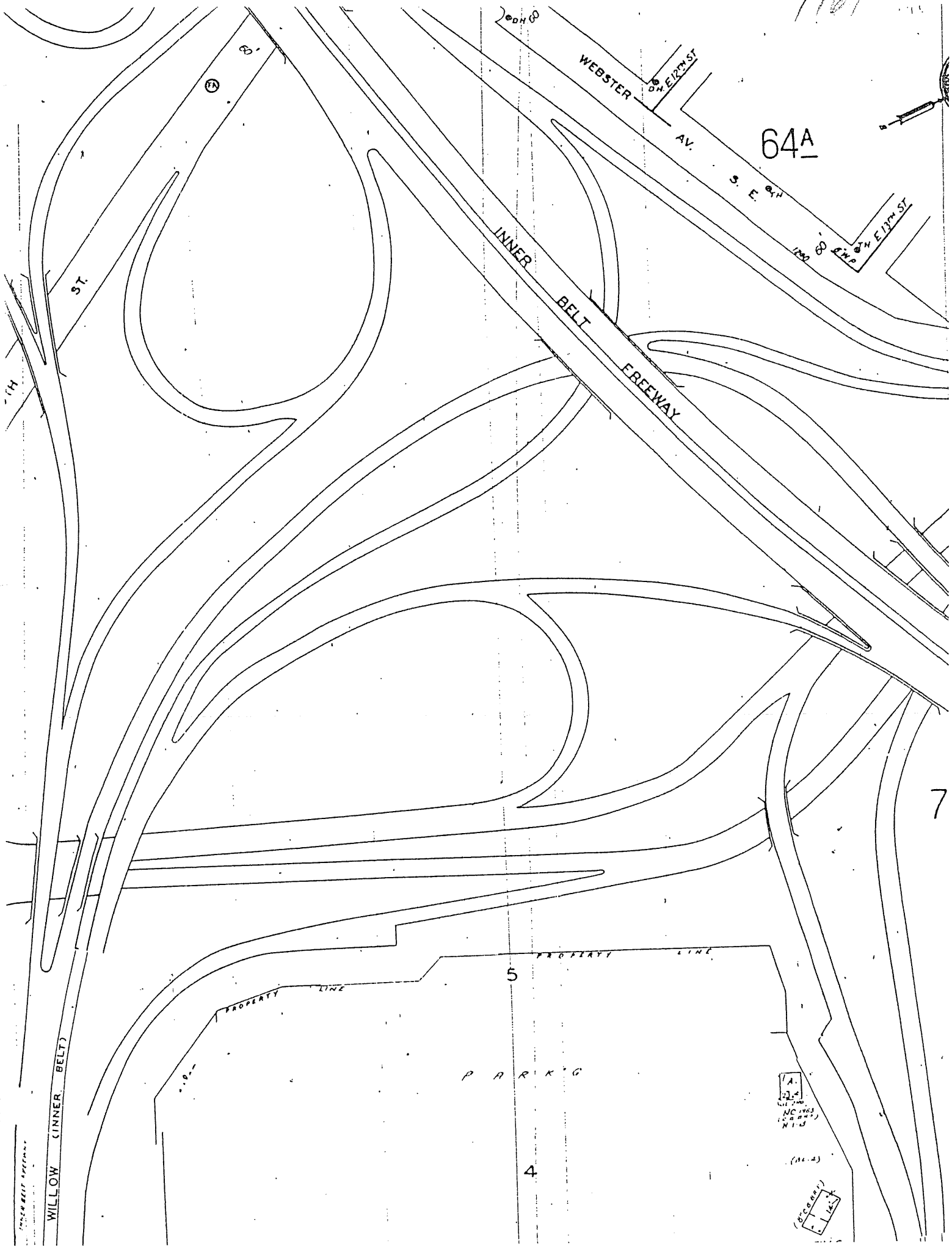
1969
64A
WEBSTER AV.
S. E. 9TH
INNER BELT FREEWAY
WILLOW (INNER BELT)
PROPERTY LINE
PROPERTY LINE
PARKING
5
4
7

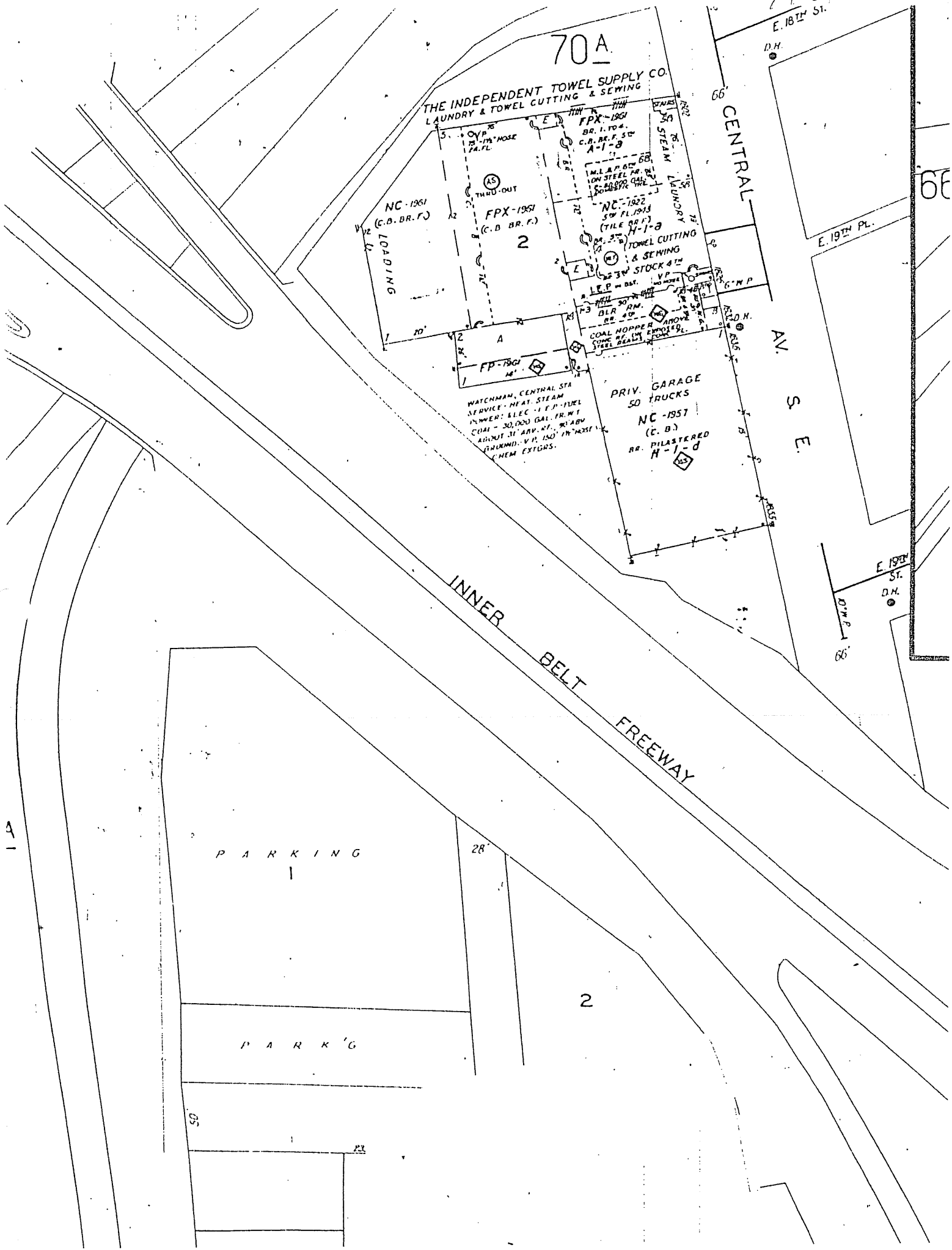
1969
70A
THE INDEPENDENT TOWEL SUPPLY CO.
LAUNDRY & TOWEL CUTTING & SEWING
FPX-1961
A-1-a
NC-1961
(C.B. BR. F.)
LOADING
FPX-1961
(C.B. BR. F.)
2
NC-1922
H-1-a
TOWEL CUTTING
& SEWING
STOCK 4TH
STEAM LAUNDRY
BLR RM.
COAL HOPPER ABOVE
FP-1961
WATCHMAN, CENTRAL STA
SERVICE - HEAT. STEAM
POWER: ELEC - I.E.P. - FUEL
COAL - 30,000 GAL. FR. W.T.
ABOUT 31' ABV. RF. 90' ABV
GROUND - V.P. 150' 1½" HOSE
CHEM EXTGRS.
PRIV. GARAGE
50 TRUCKS
NC-1957
(C.B.)
BR. PILASTERED
H-1-d
CENTRAL
AV. S.E.
E. 18TH ST.
D.H.
E. 19TH PL.
E. 19TH ST.
D.H.
66'
INNER BELT FREEWAY
PARKING
1
28'
2
PARK'G
50
23

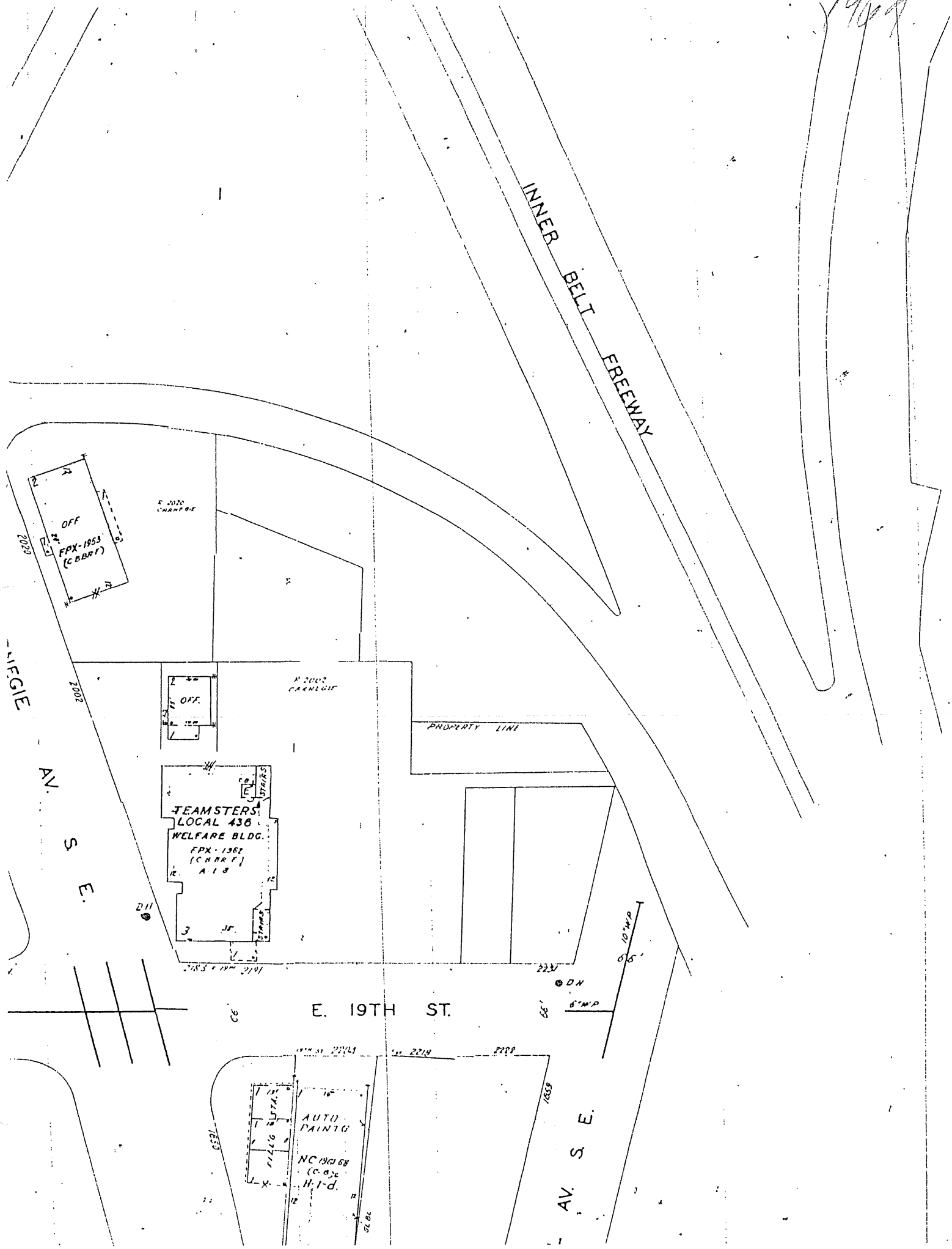
INNER BELT FREEWAY
OFF
FPX-1953
(C BBRF)
2020
2002
OFF.
PROPERTY LINE
TEAMSTERS
LOCAL 436
WELFARE BLDG.
FPX-1962
(C B BR F)
A 1 8
STAIRS
AV. S. E.
E. 19TH ST.
10" WP
6" WP
AUTO PAINTG
NC 1961 68
H-1-d.
AV. S. E.

395 x 400 pixels - 12% zoom

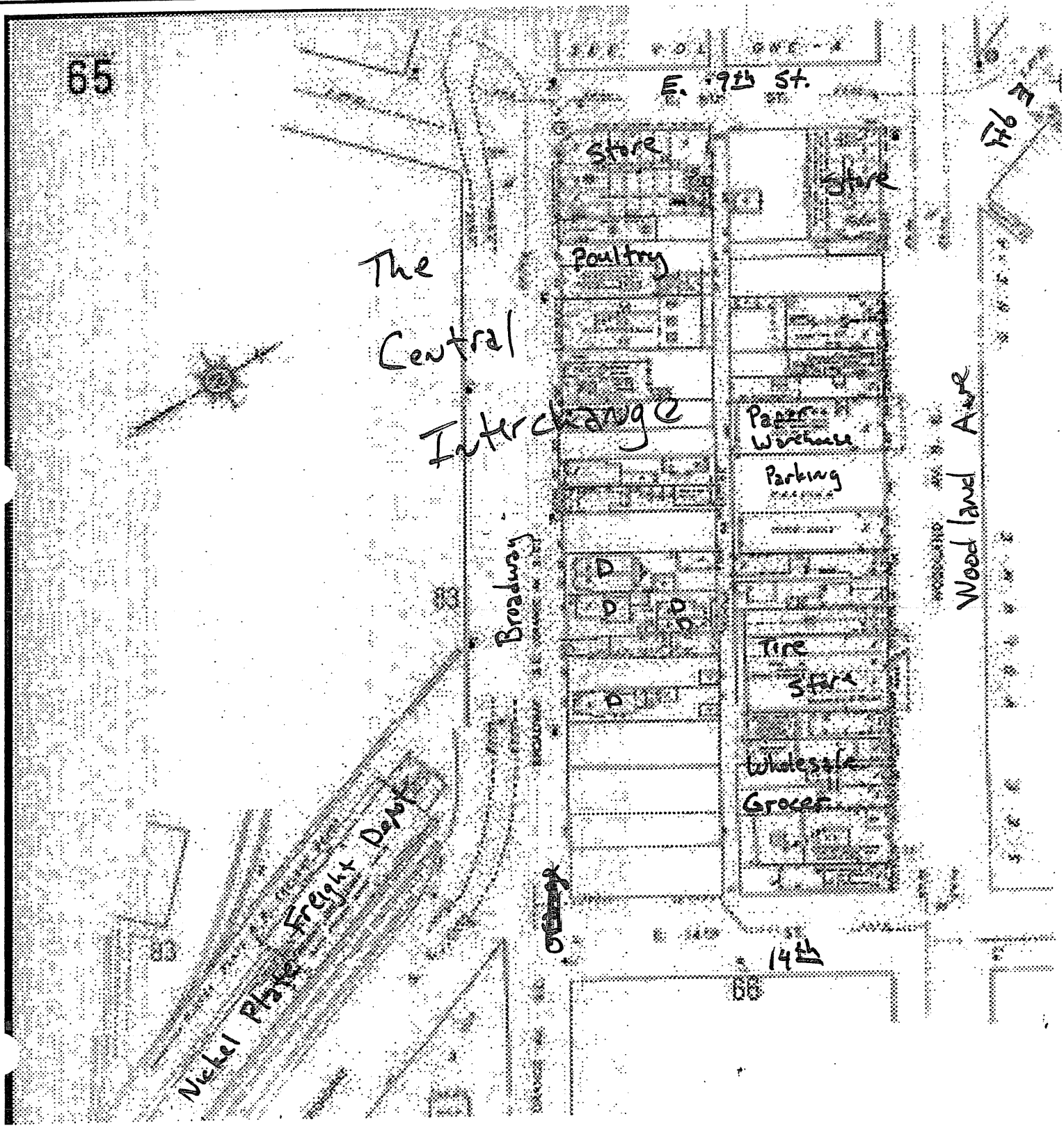

Zoom to 25 (percent) Size 600 x 400 (pixels)

398 x 400 pixels - 12% zoom

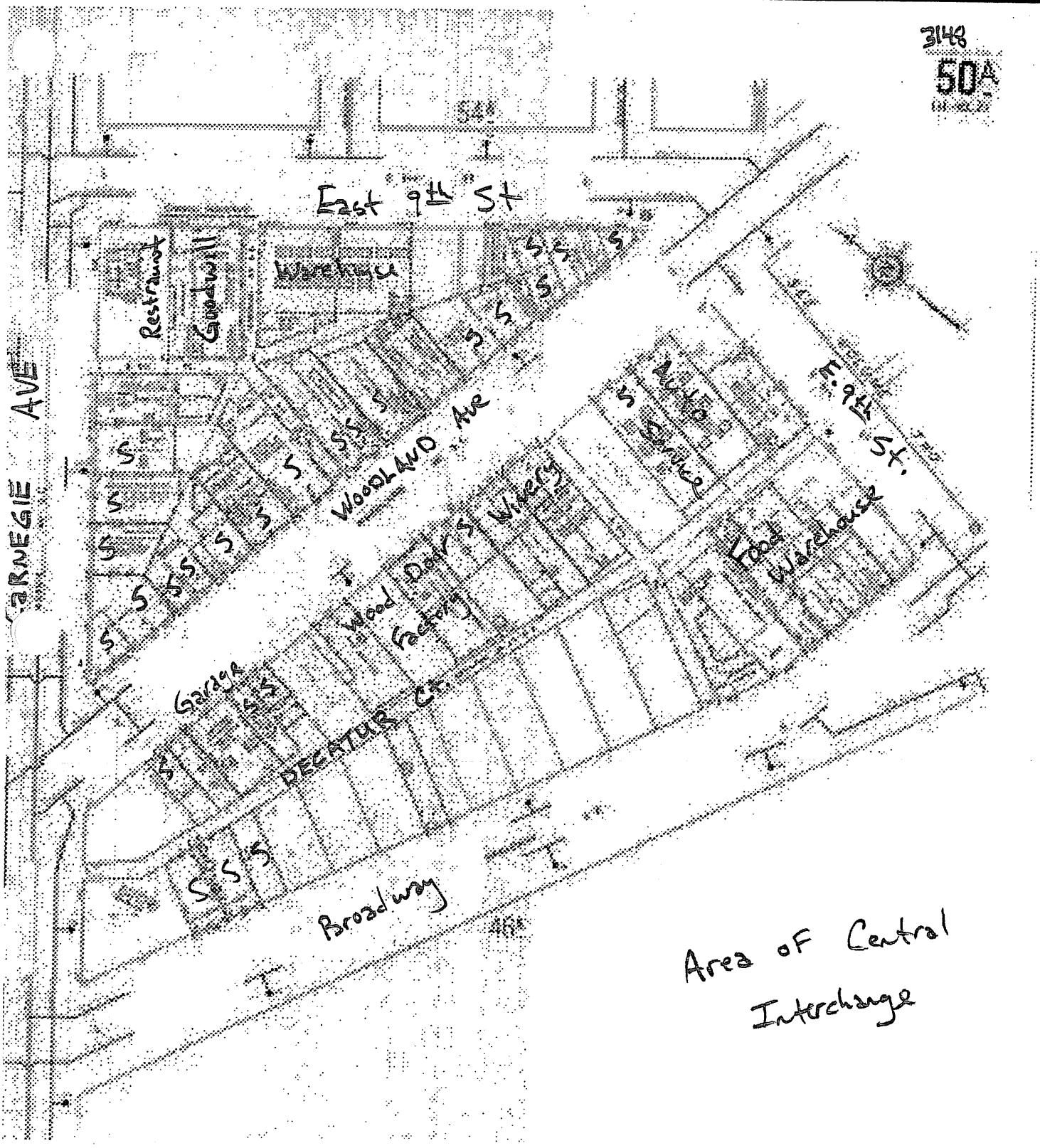

25 (percent) Size 600 x 400 (pixels)

Set the zoom and size then click an area on the image

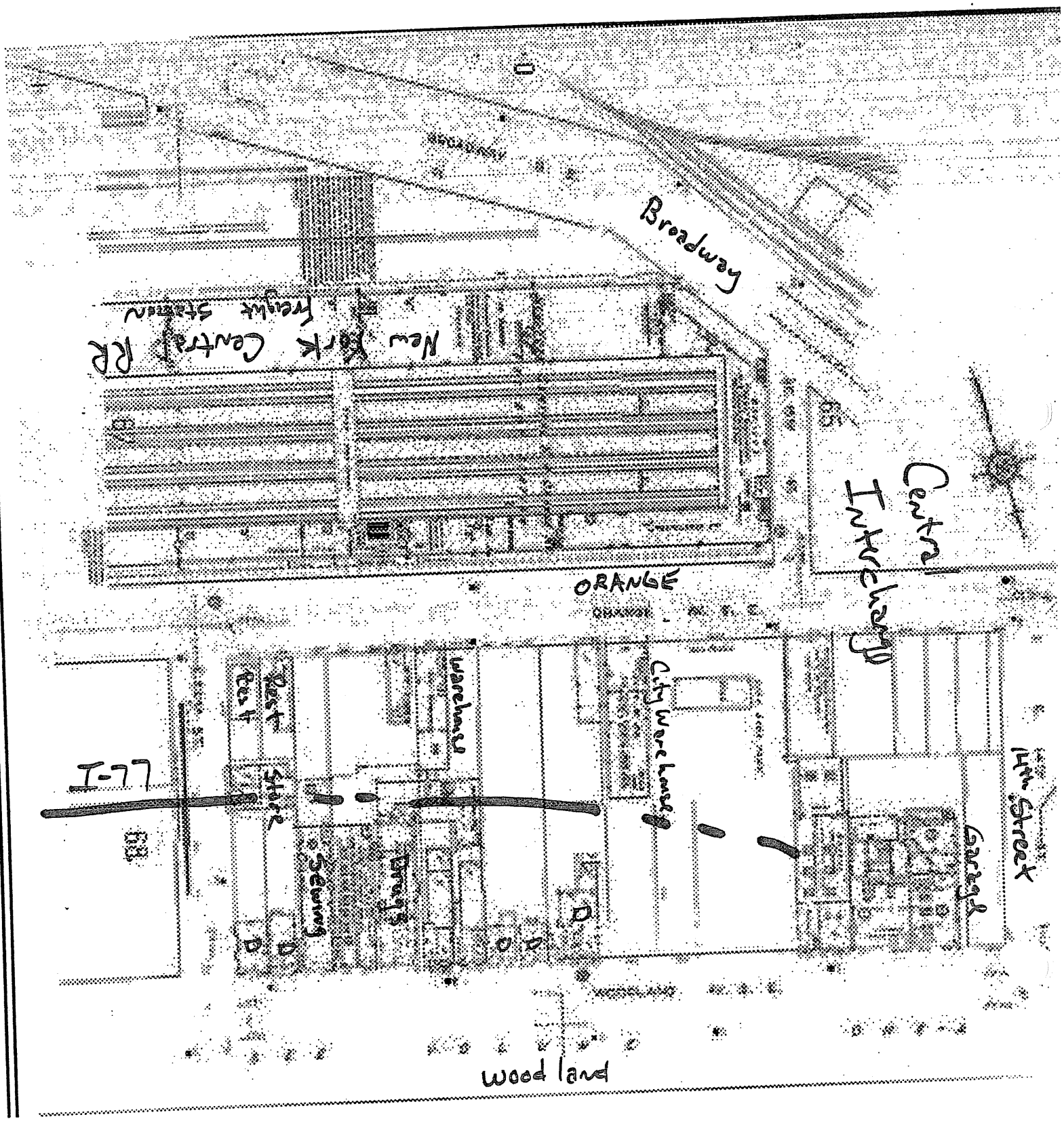
Broadway
New York Central RR
Freight Station
Central Interchange
ORANGE
Rest
Rest
Store
Sewing
Drugs
Warehouse
City Warehouse
Garage
14th Street
I-77
Woodland

I-77
I-77
I-77
ORANGE AVE
Freight Company
Motor Freight
Wood Yard
Junk Yard
Private Garage
Motor Freight
Parking
Auto Repair
Auto
Paint Shop
Motor Freight
Needle Point
Auto Repair
Pizza
Pizza
Pizza

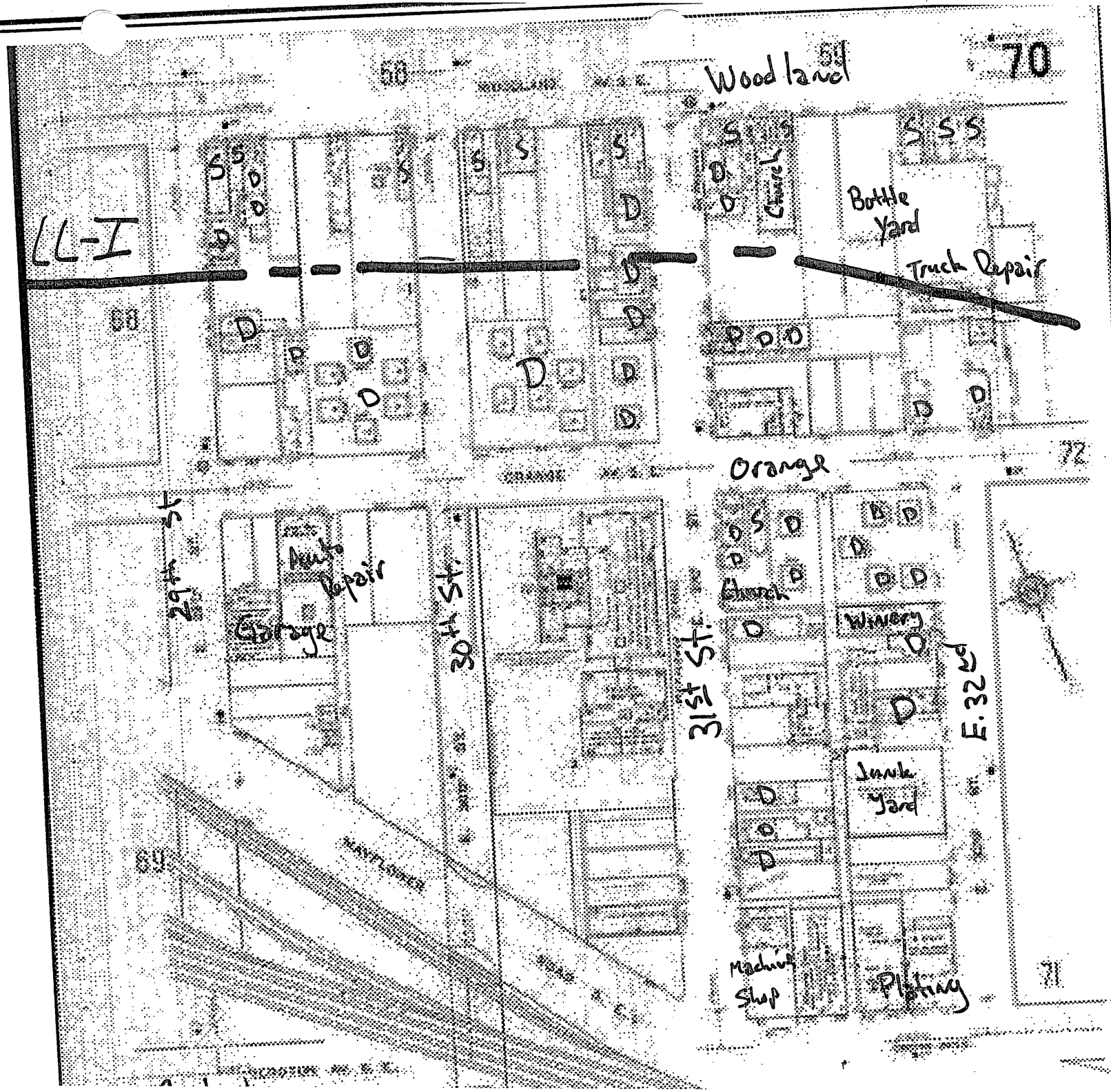
Woodland
70
LL-I
Church
Bottle Yard
Truck Repair
Orange
72
Auto Repair
Garage
29th St.
30th St.
31st St.
Church
Winery
E. 32nd
Junk Yard
Machine Shop
Plating
71

Study Area 4
Sanborn Maps – 1952, 1969 and 1972

1972

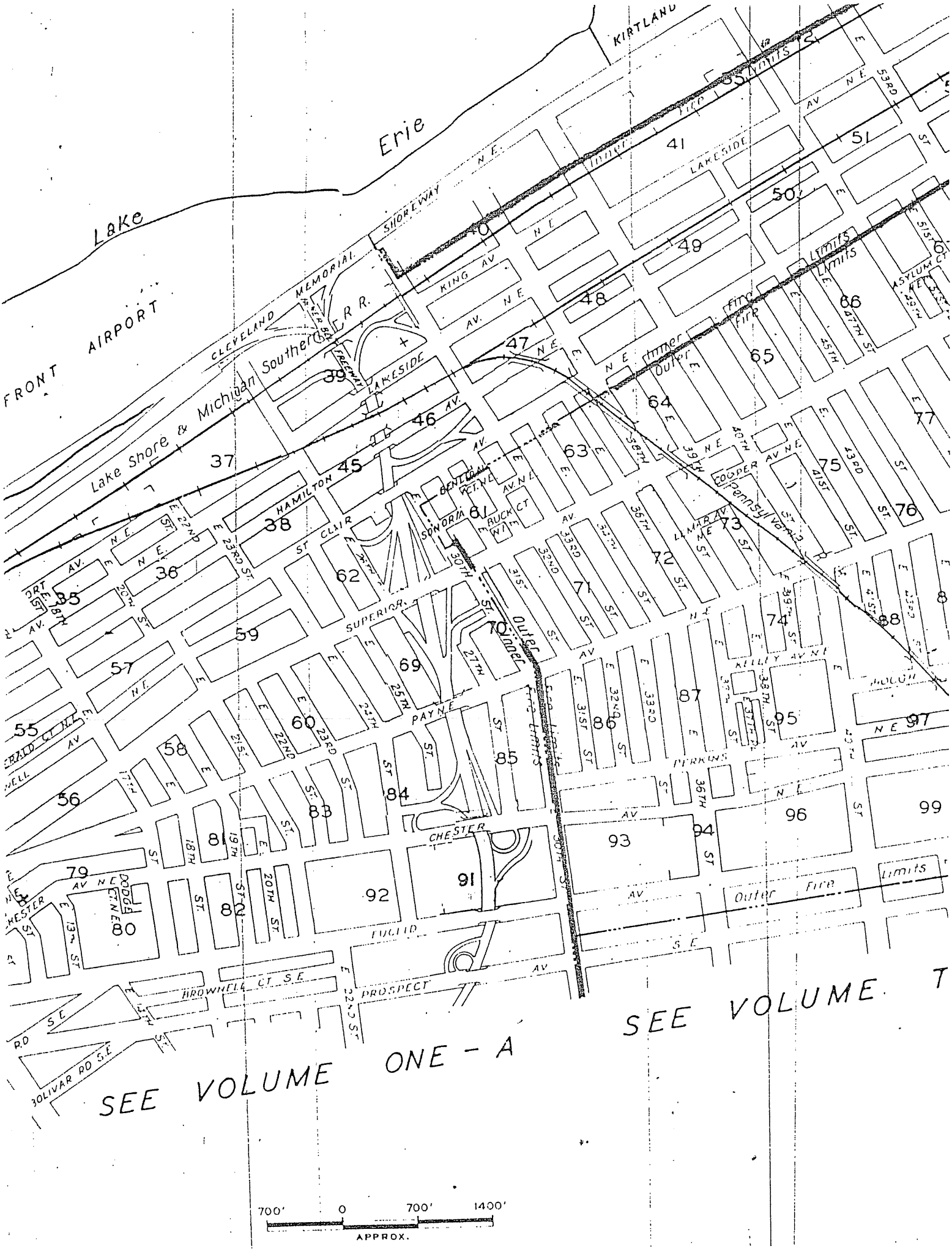

Lake Erie
FRONT AIRPORT
KIRTLAND
CLEVELAND MEMORIAL SHOREWAY
Lake Shore & Michigan Southern R.R.
LAKESIDE
KING AV
HAMILTON
ST CLAIR
SUPERIOR
PAYNE
CHESTER
EUCLID
PROSPECT
BROWNELL CT S.E
BOLIVAR RD S.E
COOPER AV N.E
LEMAR AV N.E
KELLEY AV N.E
PERKINS
Inner Fire Limits
Outer Fire Limits
Pennsylvania R.R.
SEE VOLUME ONE - A
SEE VOLUME T
700' 0 700' 1400'
APPROX.

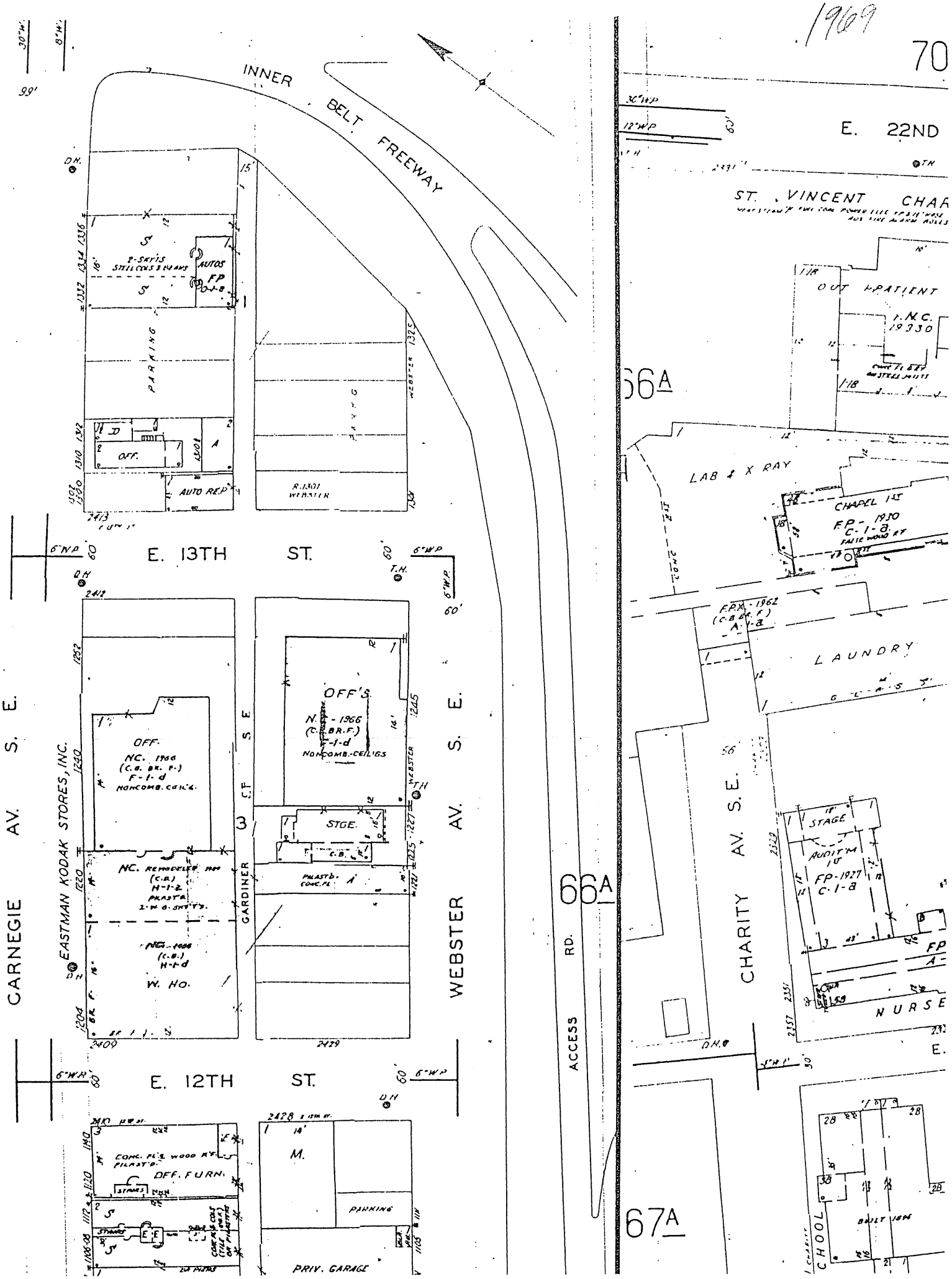
1969
70
INNER BELT FREEWAY
E. 22ND
ST. VINCENT CHAR
OUT PATIENT
I.N.C. 19330
66A
LAB & X RAY
CHAPEL 1ST
FP-1930
C-1-a
LAUNDRY
STAGE
AUDIT'M 1ST
FP-1927
C-1-a
NURSE
CHARITY AV. S.E.
ACCESS RD.
67A
CHOOL
BUILT 1896
E. 13TH ST.
E. 12TH ST.
CARNEGIE AV. S. E.
WEBSTER AV. S. E.
GARDINER ST. S.E.
EASTMAN KODAK STORES, INC.
PARKING
AUTOS
OFF.
AUTO REP.
R.1301 WEBSTER
OFF'S
N. - 1966
(C.B. BR.F.)
F-1-d
NONCOMB. CEIL'GS
STGE.
OFF.
NC. 1966
(C.B. BR. F.)
F-1-d
NONCOMB. CEIL'G.
NC. REMODELED
(C.B.)
H-1-2
PILASTR.
W. HO.
OFF. FURN.
STAIRS
M.
PARKING
PRIV. GARAGE
2413
2412
2409
2429
2428
2413
2351
2357
2329
2331
2351
2357
2409
2429
2413
2428
1336
1334
1332
1312
1310
1302
1300
1325
1301
1252
1240
1220
1204
1245
1227
1225
1221
1140
1120
1112
1106-08
1105
1101
99'
30"W.
8"W.
60'
15'
56'
30'

1969

PARTS DEPT.

AUTO SALES & SERVICE

FREEWAY

T.H.

PROSPECT AV. S. E.

604

INNER BELT

PARK'G

PARK'G.

PROPERTY LINE

PROPERTY LINE

D.H.

D.H.

D.H.

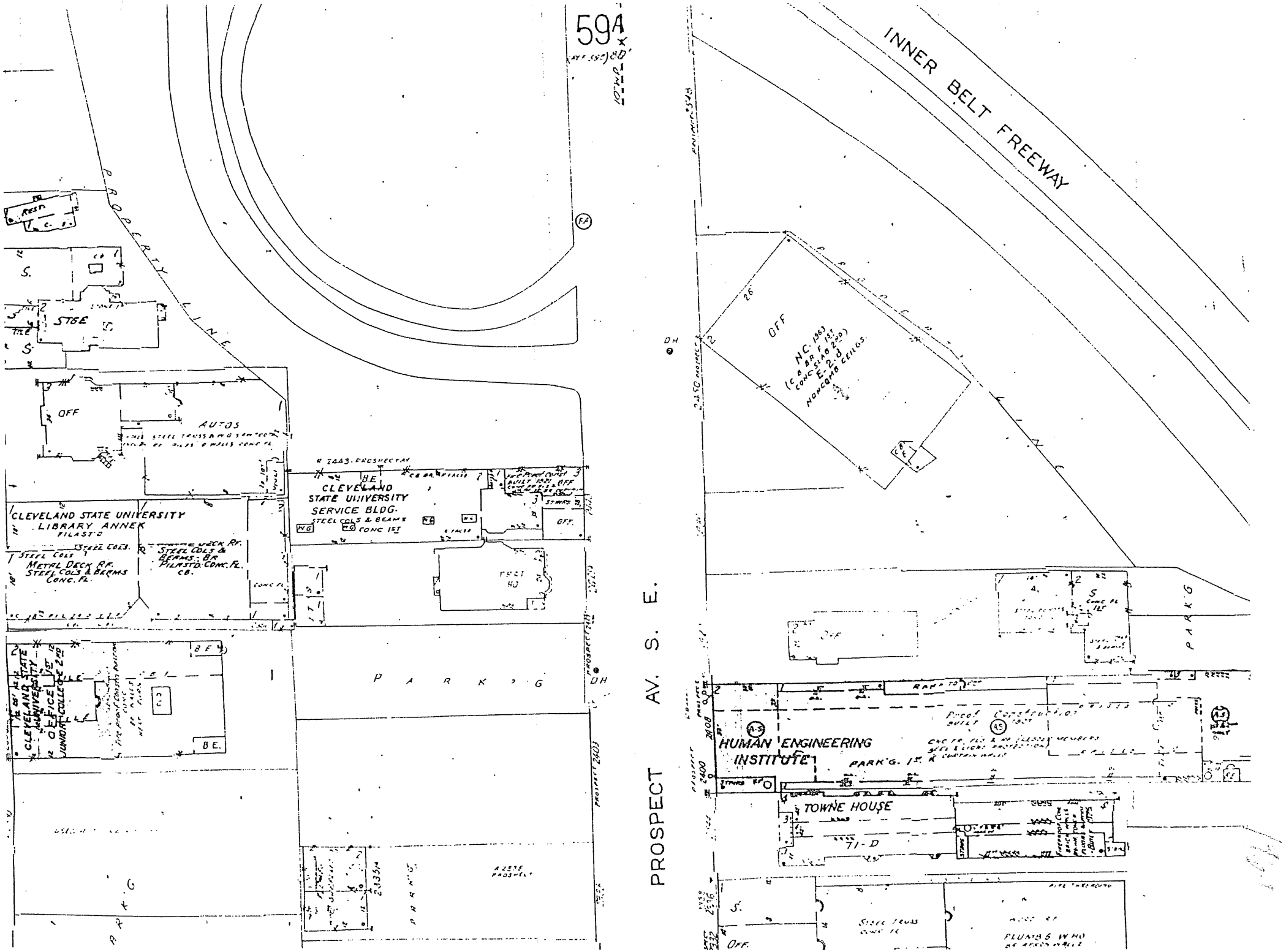
59A
PROPERTY LINE
STGE
OFF
AUTOS
CLEVELAND STATE UNIVERSITY LIBRARY ANNEX
CLEVELAND STATE UNIVERSITY SERVICE BLDG.
STEEL COLS & BEAMS
CONC 1ST
METAL DECK RF.
STEEL COLS & BEAMS
CONC. FL.
STEEL COLS & BEAMS - BR
PILASTD. CONC. FL.
CB.
CLEVELAND STATE UNIVERSITY OFFICE
JUNIOR COLLEGE 2ND
PARK'G
PROSPECT AV. S. E.
INNER BELT FREEWAY
OFF
NC. 1963
E-2-d
NONCOMB CEILGS.
HUMAN ENGINEERING INSTITUTE
PARK'G. 1ST
TOWNE HOUSE
71-D
PLUMB'G W HO

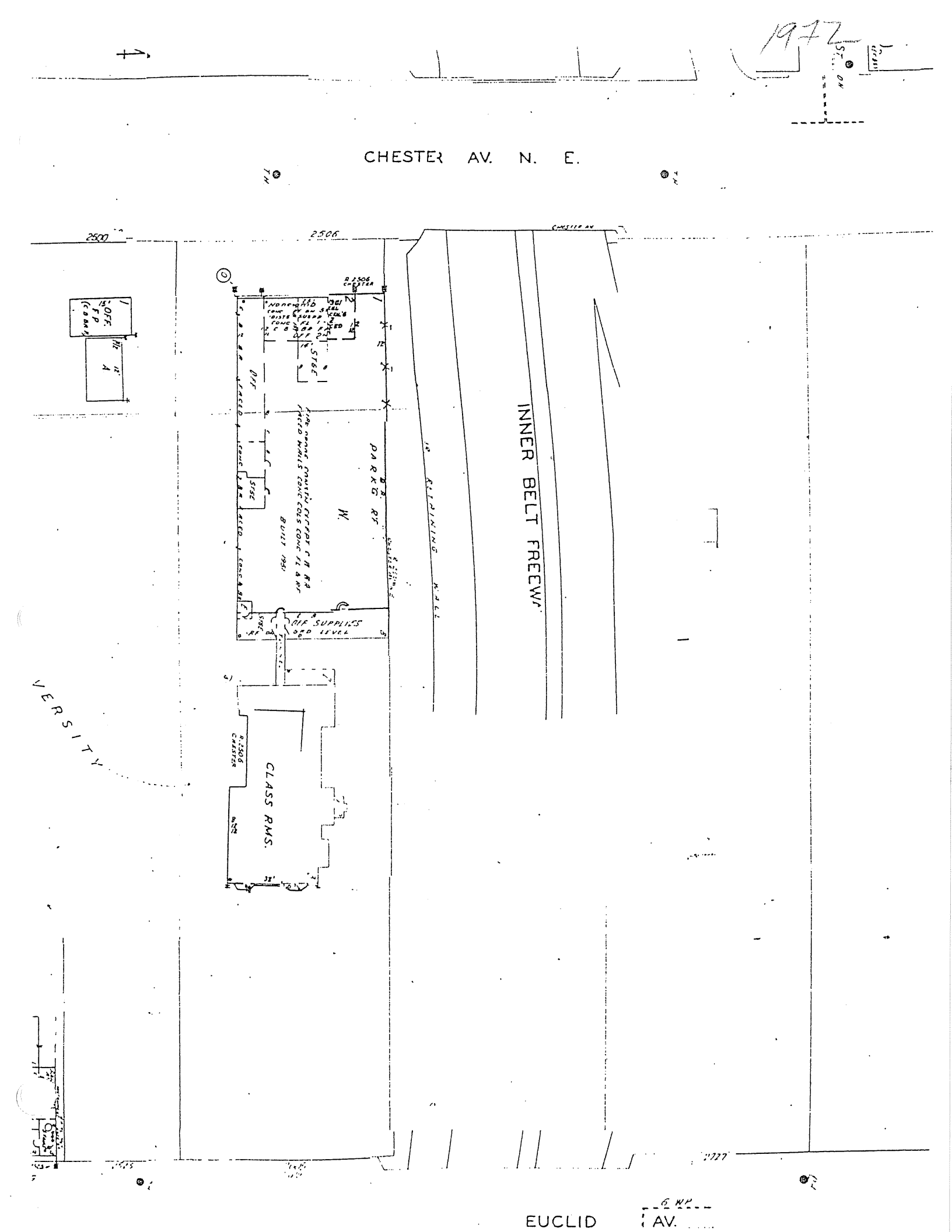
1972
CHESTER AV. N. E.
2500
2506
INNER BELT FREEWAY
PARKG RY
W.
OFF SUPPLIES
CLASS RMS.
VERSITY
EUCLID
AV.

1972

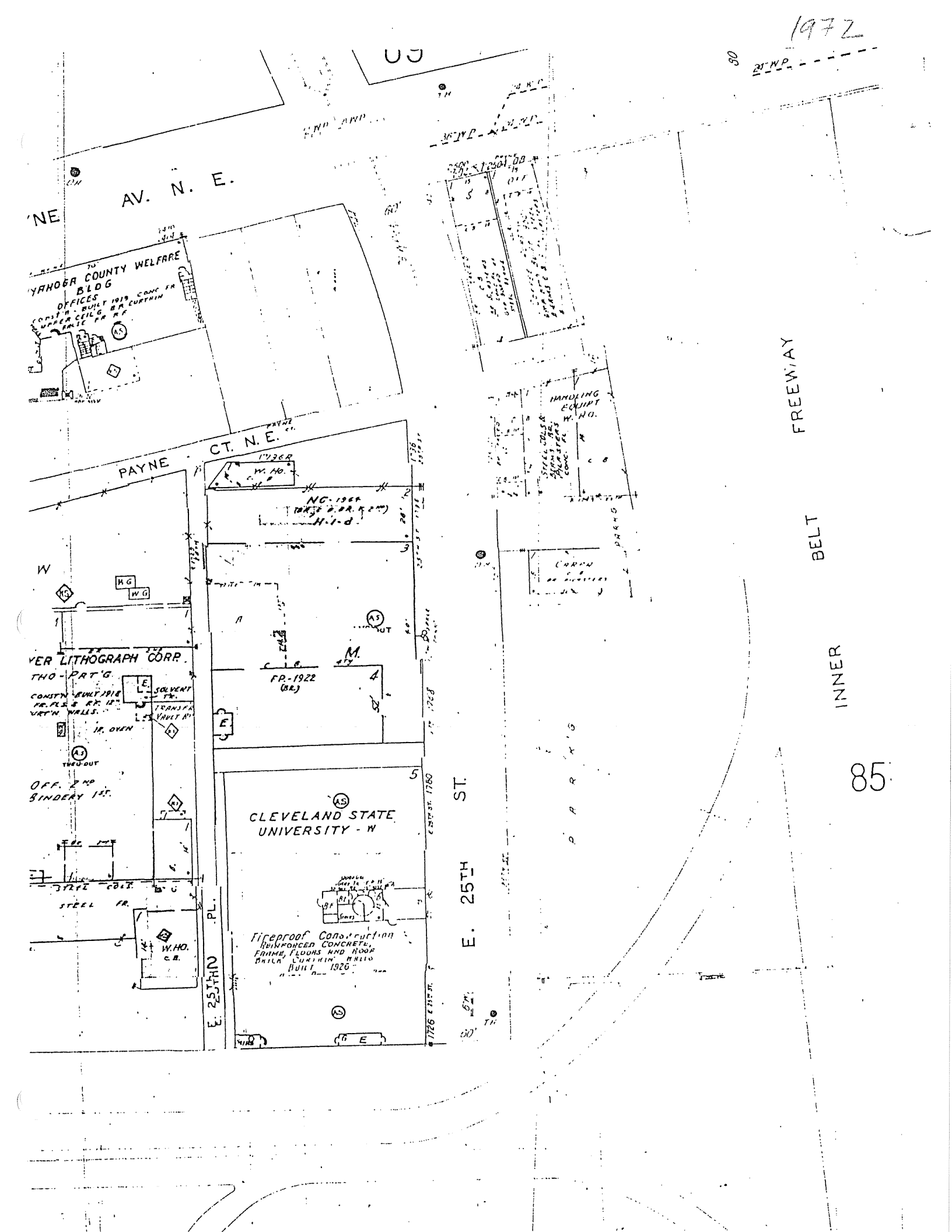

AV. N. E.
YAHOGA COUNTY WELFARE BLDG
OFFICES
PAYNE CT. N. E.
W. HO.
NC-1964
H-1-d
HANDLING EQUIPT W. HO.
FREEWAY
BELT
INNER
85
YER LITHOGRAPH CORP.
THO-PRT'G.
SOLVENT TK.
TRANSFR VAULT
IR. OVEN
THRU-OUT
OFF. 2ND BINDERY 1ST.
STEEL COLS.
STEEL FR.
W.HO.
C.B.
FP.-1922
(BR.)
CLEVELAND STATE UNIVERSITY - W
Fireproof Construction
REINFORCED CONCRETE, FRAME, FLOORS AND ROOF
BRICK CURTAIN WALLS
BUILT 1926
E. 25TH ST.
E. 25TH PL.
PARKING

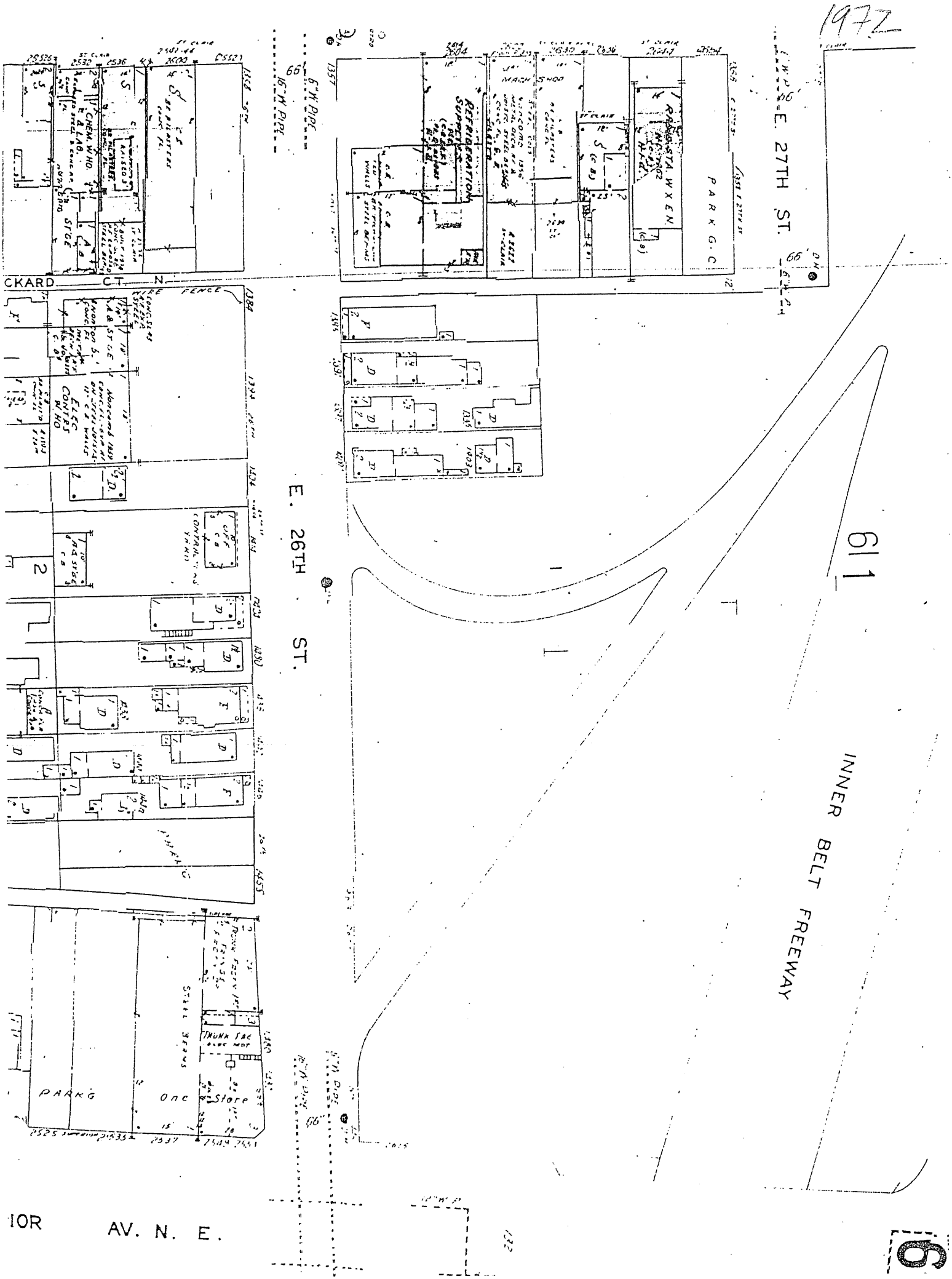
1972
E. 27TH ST.
E. 26TH ST.
INNER BELT FREEWAY
CKARD CT. N.
PARK G.C
PARKG
One Store
IOR AV. N. E.
611
6

1972

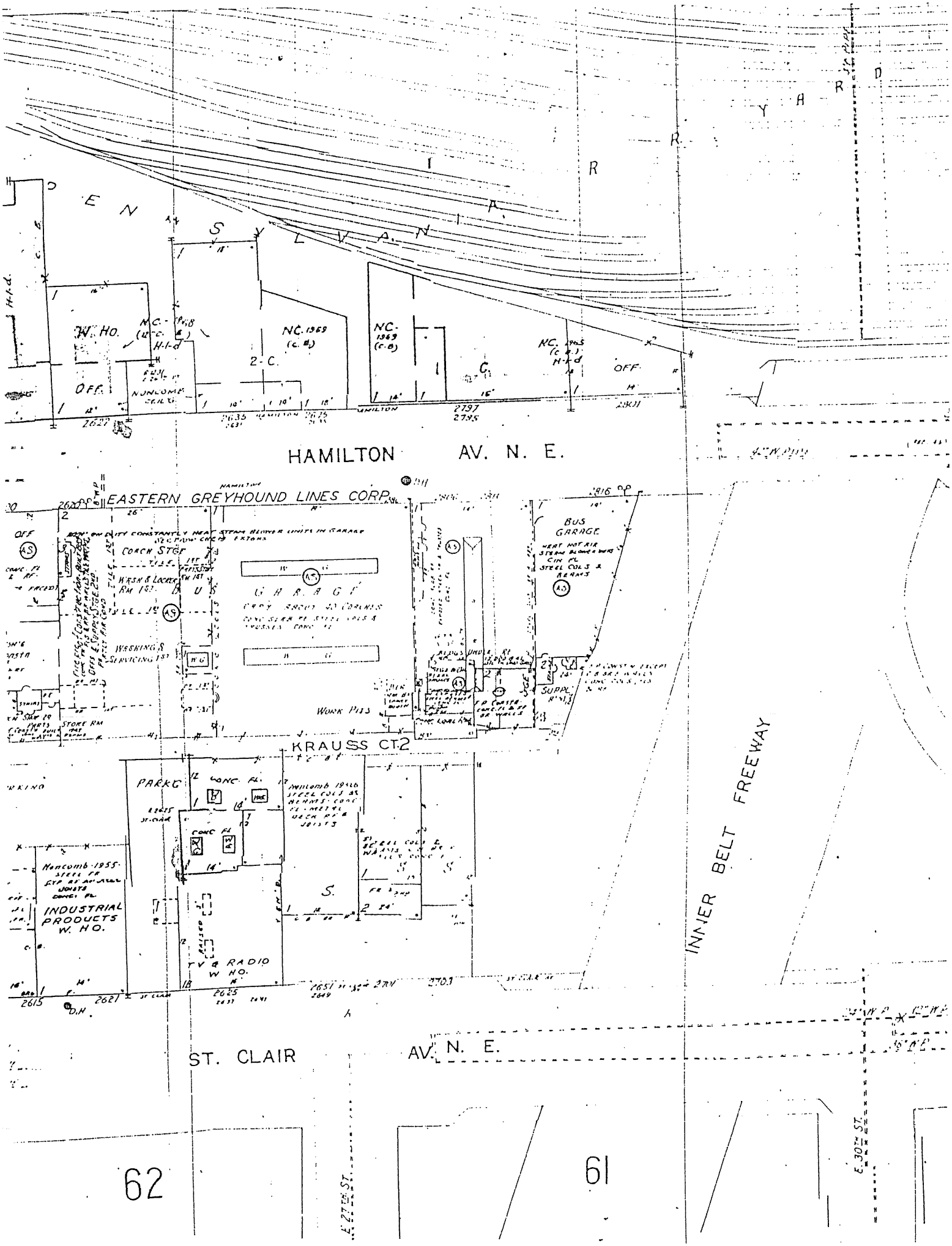

HAMILTON AV. N. E.
EASTERN GREYHOUND LINES CORP.
BUS GARAGE
GARAGE
WORK PITS
KRAUSS CT.2
PARKG
INDUSTRIAL PRODUCTS W. HO.
TV & RADIO W. HO.
INNER BELT FREEWAY
ST. CLAIR AV. N. E.
62
61
E. 27TH ST.
E. 30TH ST.

1972

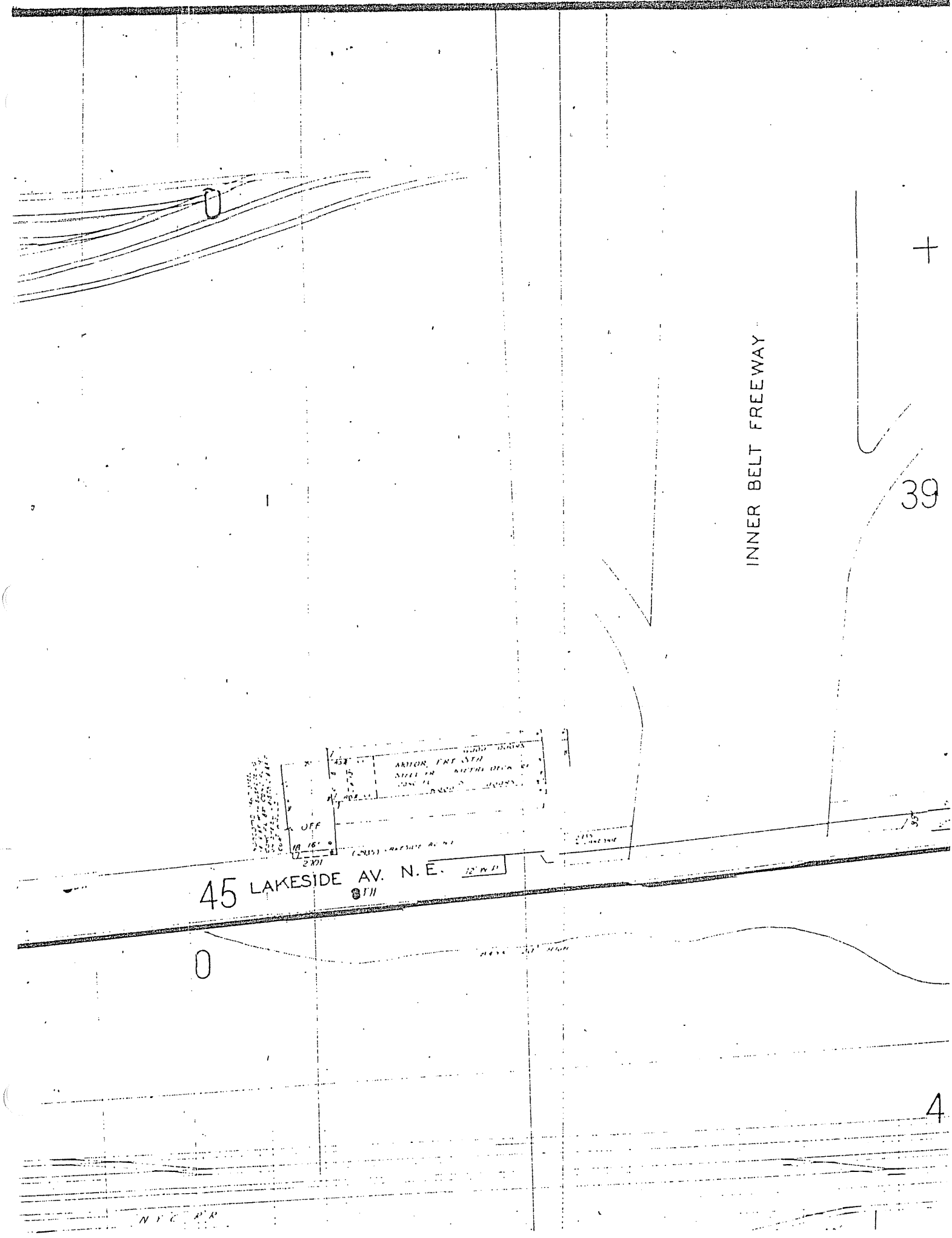

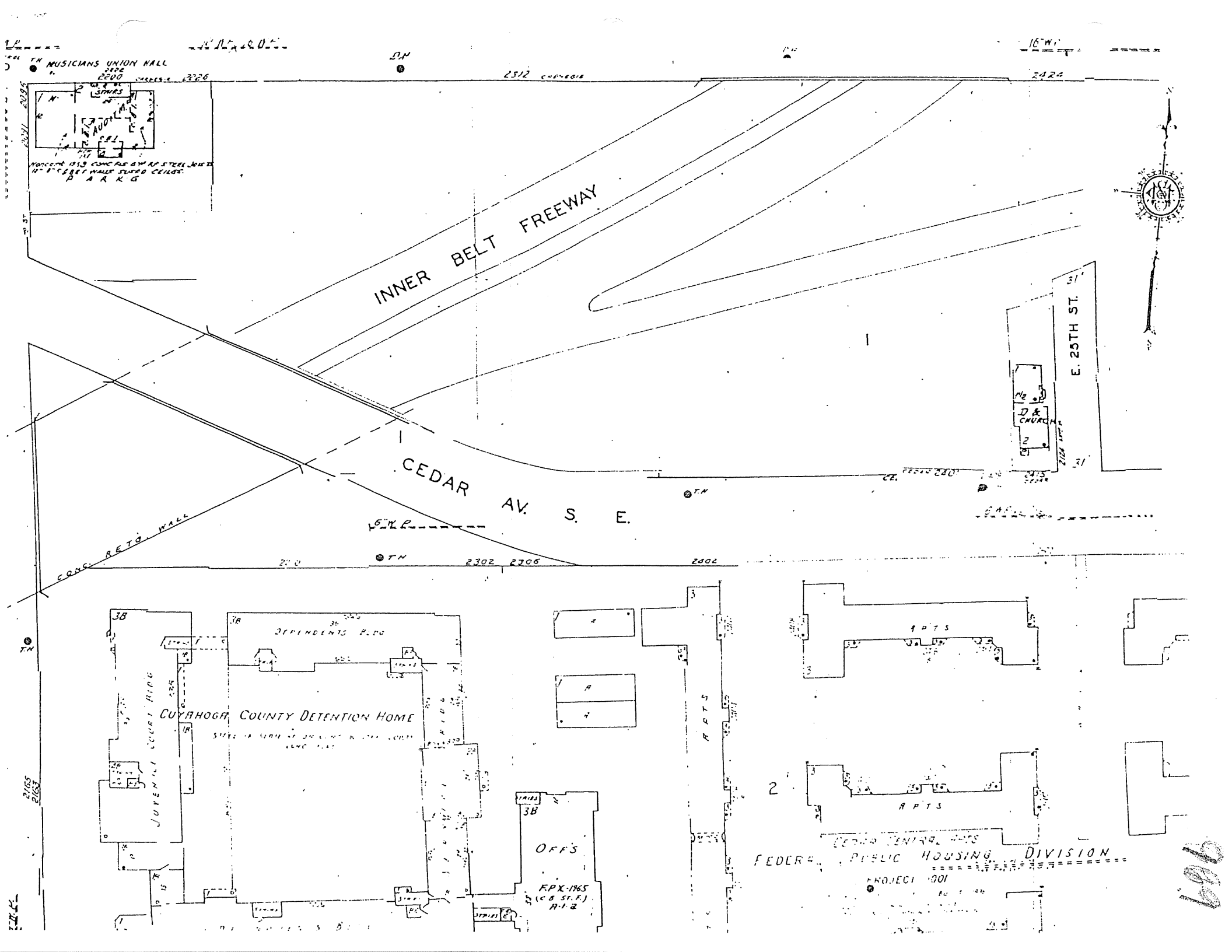
MUSICIANS UNION HALL
2200
2226
2312
2424
STAIRS
AUDIT
PARKG
INNER BELT FREEWAY
CEDAR AV. S. E.
E. 25TH ST.
D & CHURCH
CONC. RETG. WALL
2302
2306
2402
DEPENDENTS BLDG
CUYAHOGA COUNTY DETENTION HOME
JUVENILE COURT BLDG
OFFS
F.P.X.-1965
APTS
FEDERAL PUBLIC HOUSING DIVISION
PROJECT 001

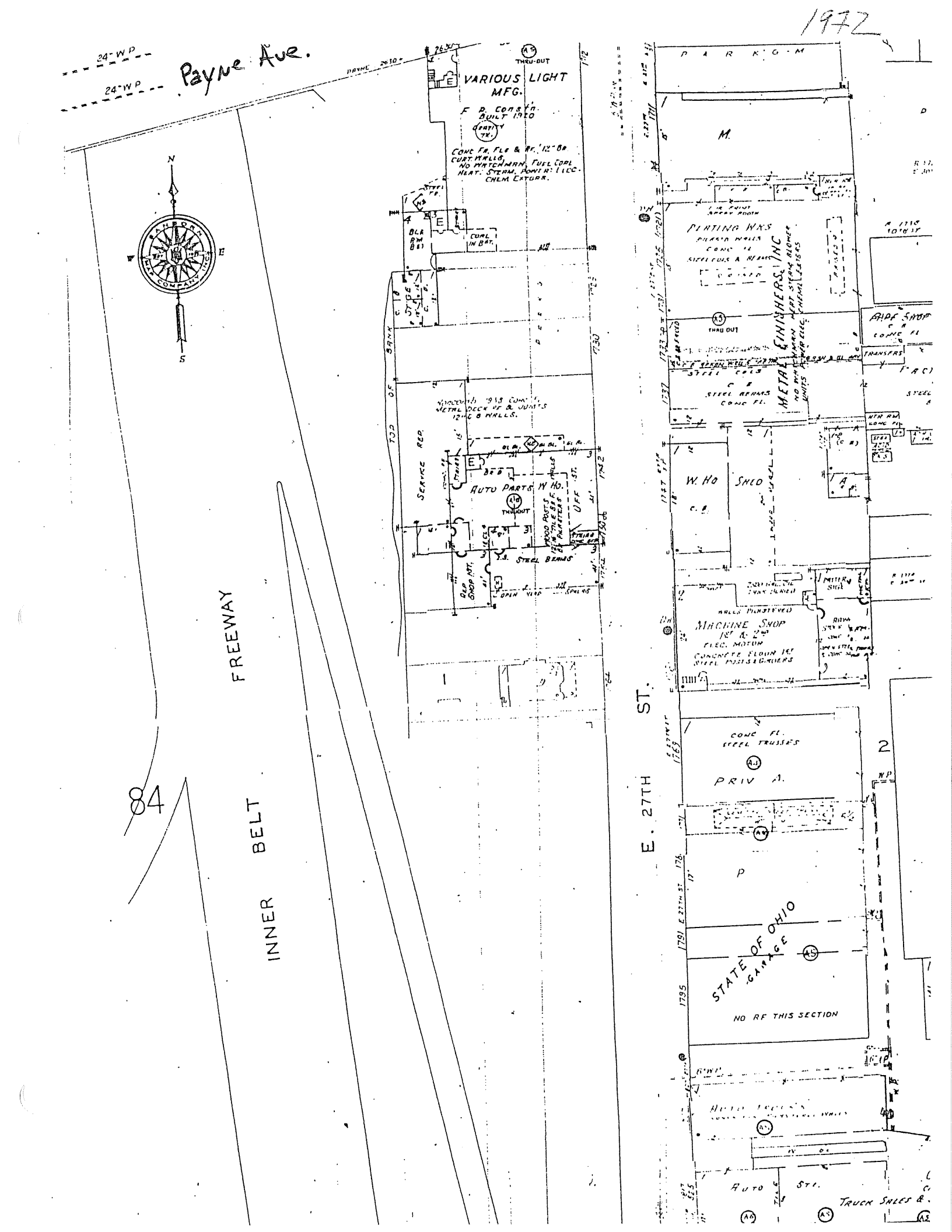
1972
24' W.P.
24' W.P.
Payne Ave.
PAYNE 2610'
VARIOUS LIGHT MFG.
F. D. Conc'n Built 1920
CONC FR, FLR & RF, 12" BR CURT. WALLS, NO MATCHMAN, FUEL OIL HEAT. STEAM, POWER: ELEC. CHEM. EXTGR.
CONC FL
STEEL TR.
CONC. IN BAT.
STEEL COLS & BEAMS
CONC FL
STEEL BEAMS
CONC FL
STEEL COLS & BEAMS
CONC FL
STEEL BEAMS
CONC FL
STEEL BEAMS
CONC FL
STEEL

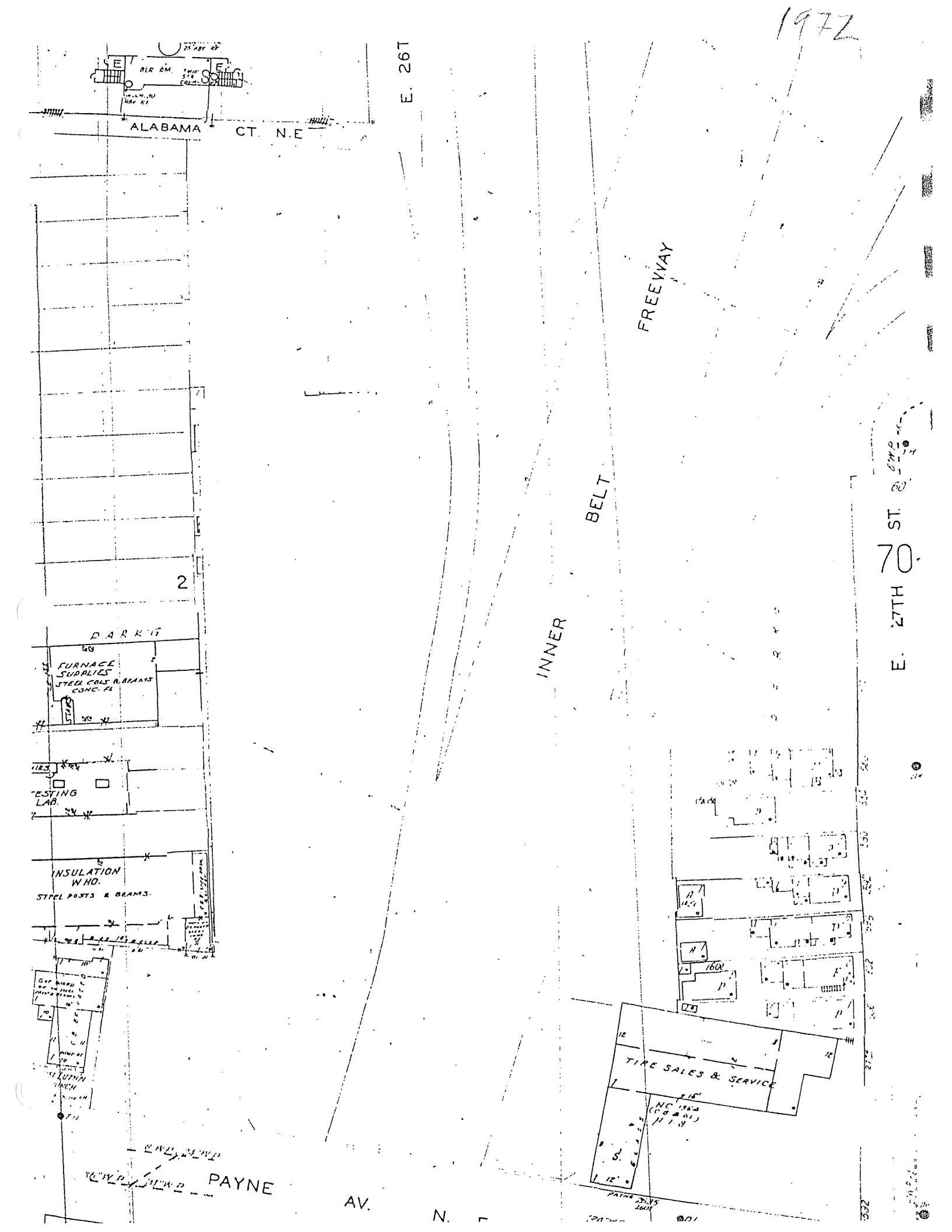
1972
ALABAMA CT. N.E
E. 26T
FREEWAY
INNER BELT
E. 27TH ST.
70
2
PARKG
FURNACE SUPPLIES
STEEL COLS & BEAMS
CONC. FL
TESTING LAB.
INSULATION WHO.
STEEL POSTS & BEAMS
TIRE SALES & SERVICE
PAYNE AV.
N.

1972

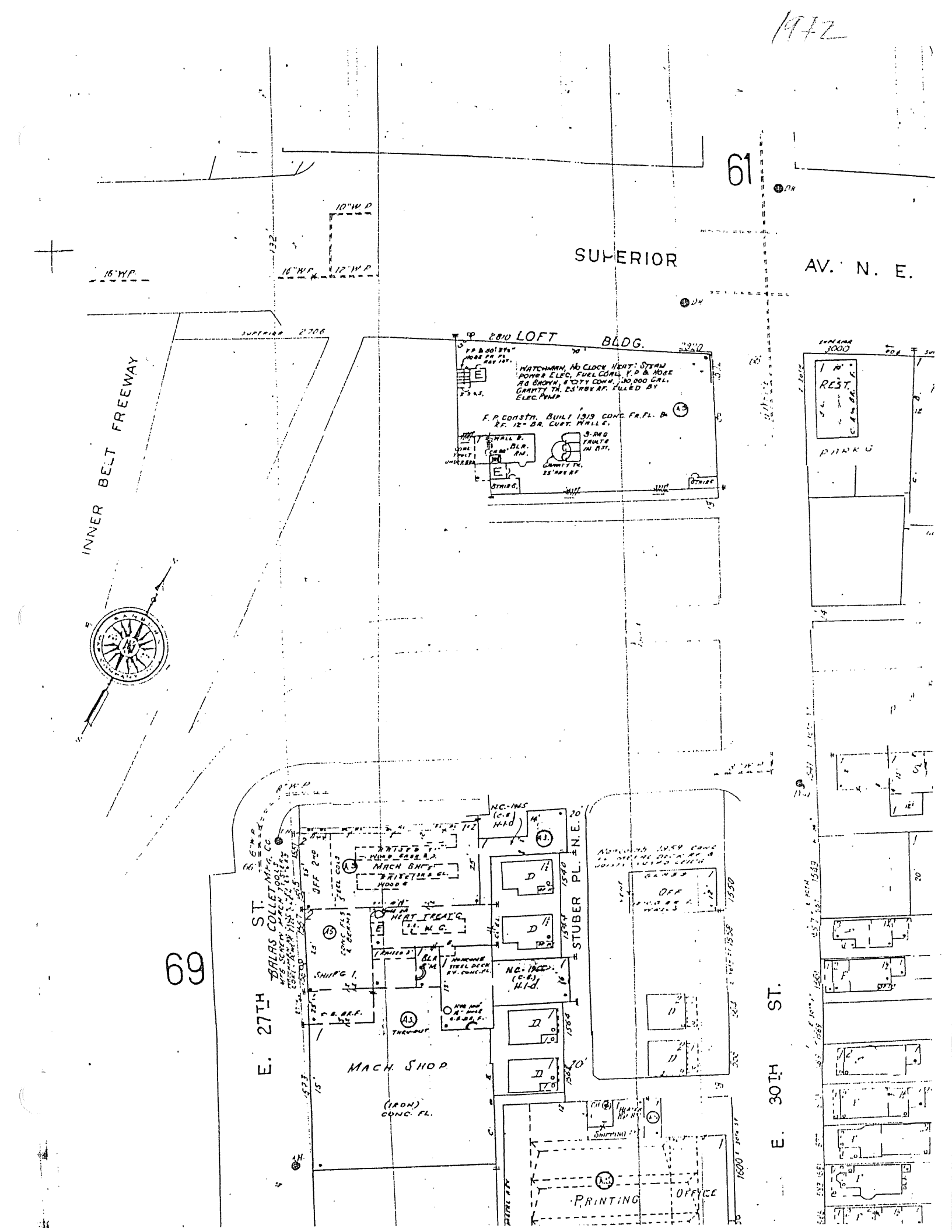
61
SUPERIOR
AV. N. E.
INNER BELT FREEWAY
LOFT BLDG.
WATCHMAN, NO CLOCK HEAT: STEAM POWER ELEC. FUEL COAL, V.P. & HOSE AS SHOWN, 6" CITY CONN., 30,000 GAL. GRAVITY TK. 25' ABV. RF. FILLED BY ELEC. PUMP
F.P. CONSTR. BUILT 1919 CONC. FR. FL. & RF. 12" BR. CURT. WALLS.
REST.
PARKG
69
E. 27TH ST.
BALAS COLLET MFG. CO.
MACH SHOP
(IRON) CONC. FL.
STUBER PL. N.E.
HEAT TREAT'G
OFF
PRINTING OFFICE
E. 30TH ST.

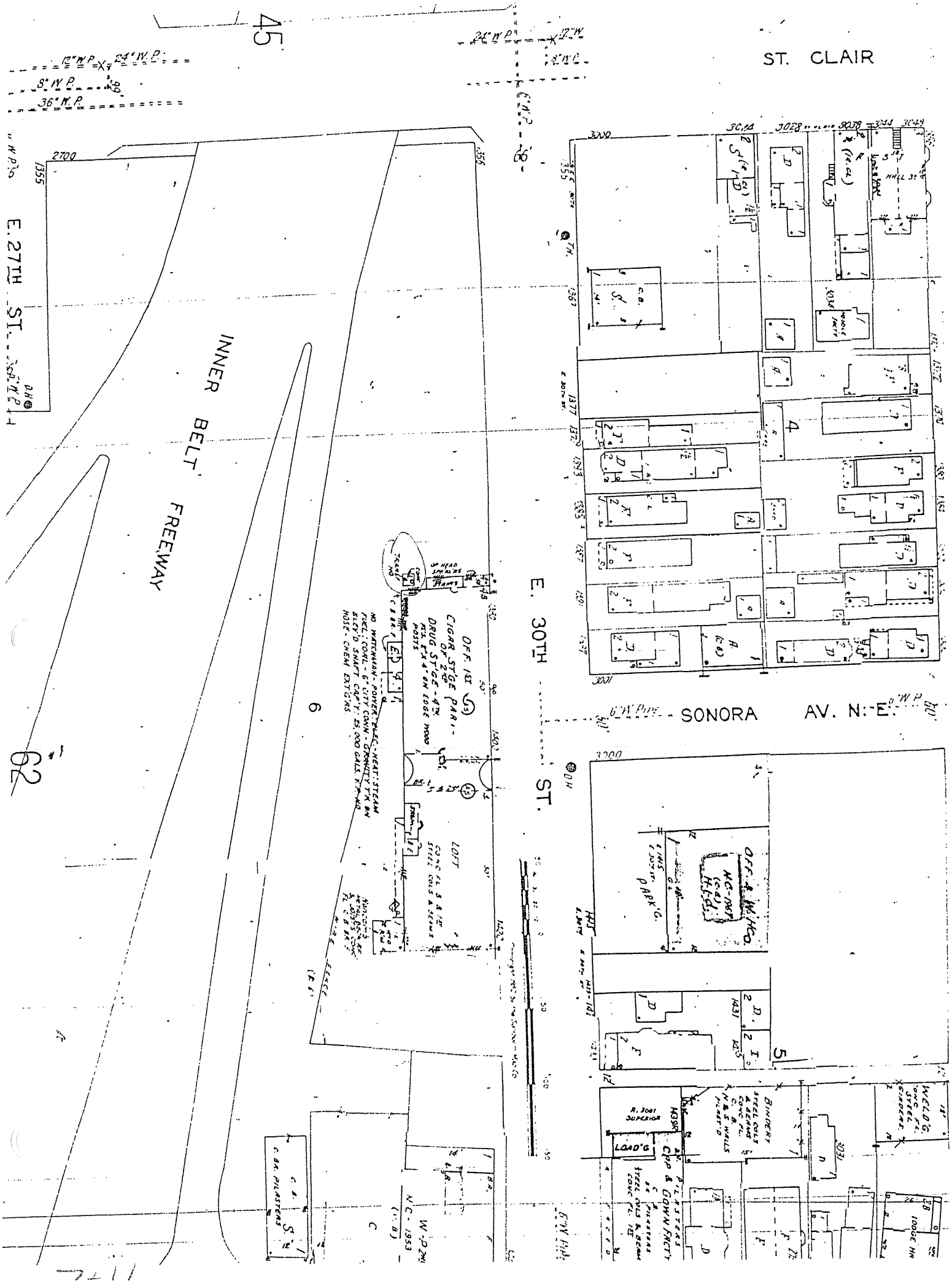

ST. CLAIR
E. 27TH ST.
INNER BELT FREEWAY
E. 30TH ST.
SONORA AV. N.E.
45
62
6
5

1972

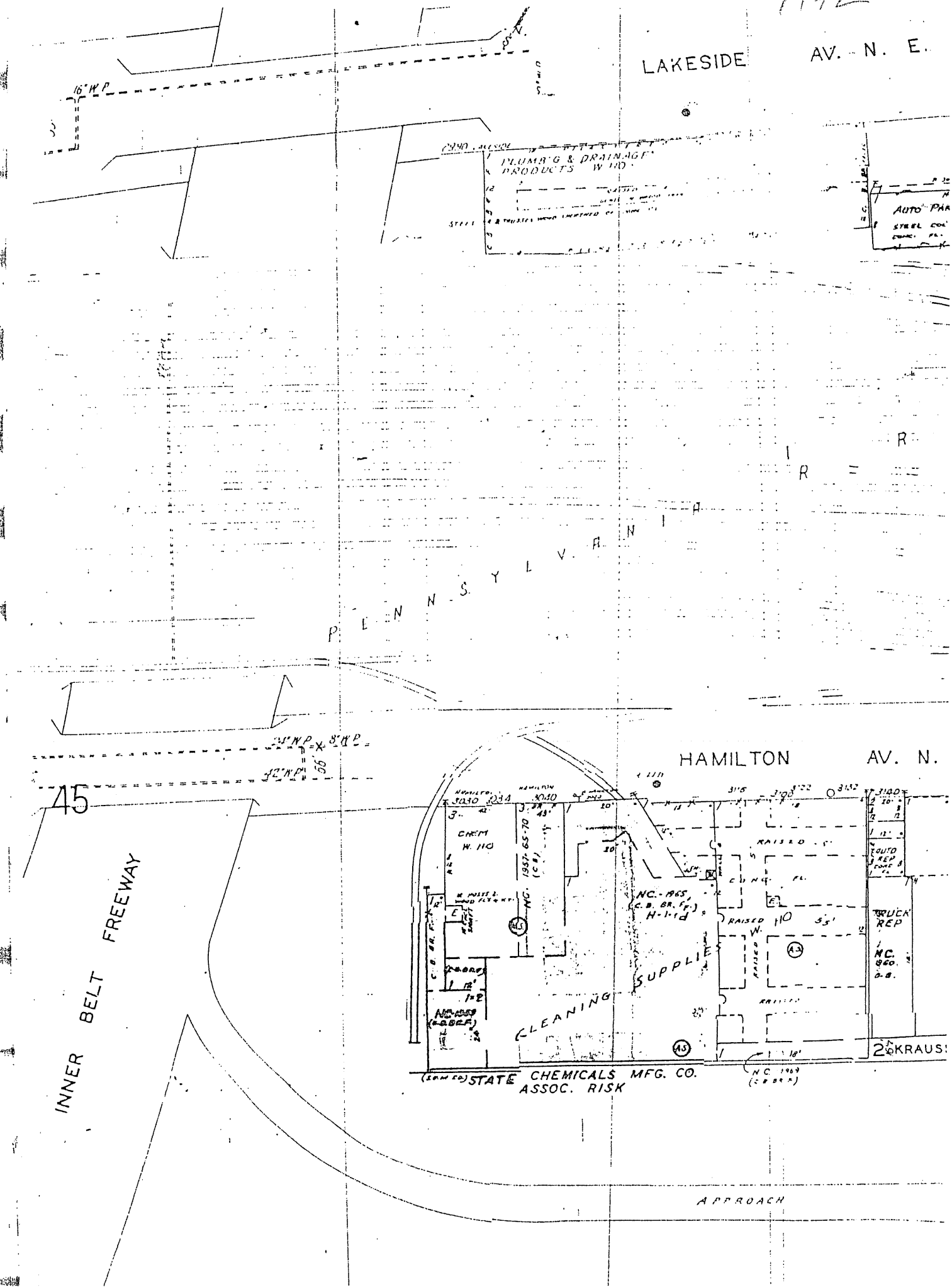

LAKESIDE AV. N. E.
16" W.P.
PLUMB'G & DRAINAGE PRODUCTS W. HO.
AUTO PAR
PENNSYLVANIA
HAMILTON AV. N.
24" W.P.
8" W.P.
42" W.P.
45
INNER BELT FREEWAY
CHEM W. HO
NC. 1957-65-70 (C.B.)
NC.-1965, (C.B. BR. F.) H-1-rd
RAISED
CONC. FL.
RAISED W. HO
AUTO REP
TRUCK REP
NC. 1960 C.B.
CLEANING SUPPLIES
STATE CHEMICALS MFG. CO.
ASSOC. RISK
NC. 1969
2 KRAUS
APPROACH

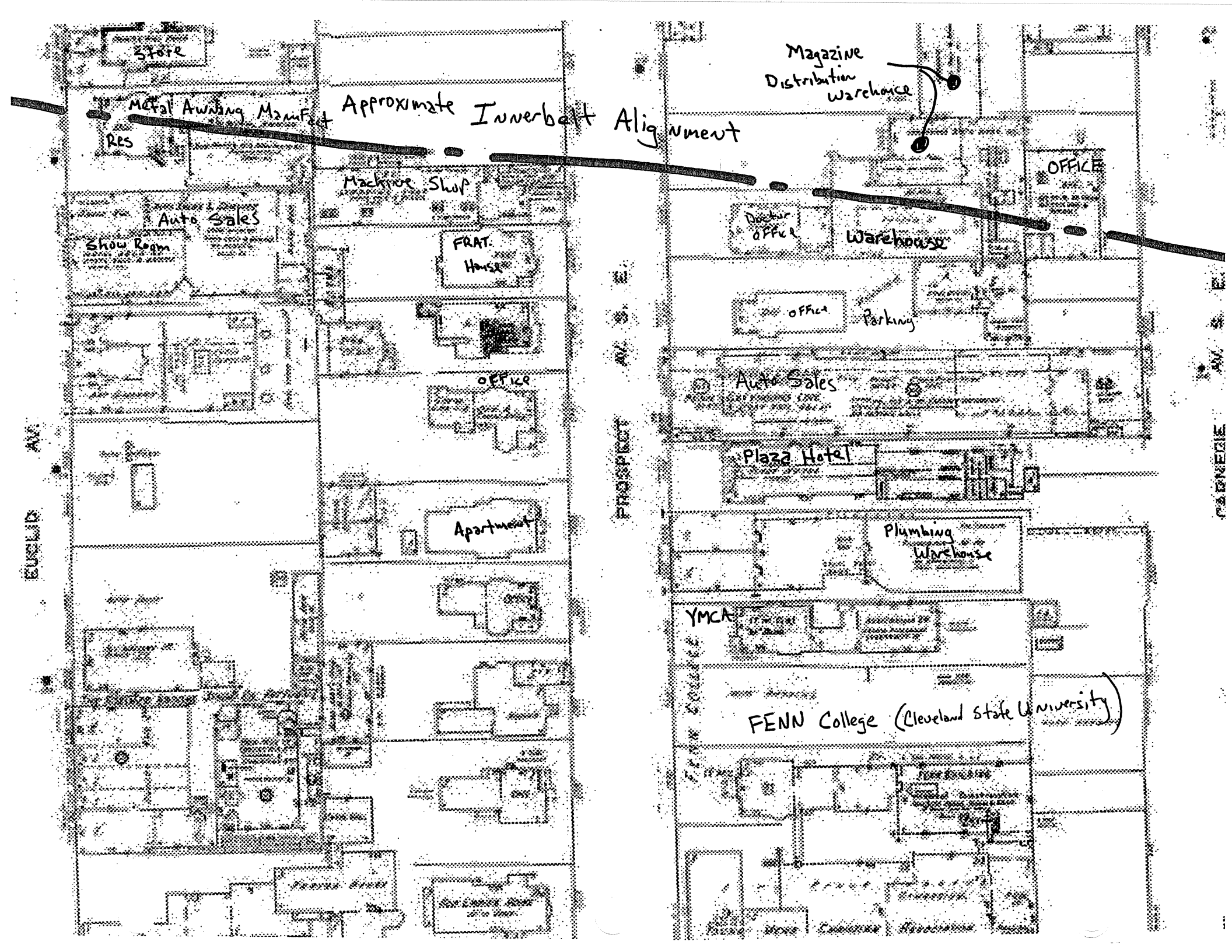
Store
Metal Awning Manufact
Approximate Innerbelt Alignment
Res
Machine Shop
Auto Sales
Show Room
FRAT. House
OFFICE
Apartment
EUCLID AV.
PROSPECT AV.
CARNEGIE AV.
Magazine Distribution Warehouse
OFFICE
Doctor Office
Warehouse
Office
Parking
Auto Sales
Plaza Hotel
Plumbing Warehouse
YMCA
FENN College (Cleveland State University)

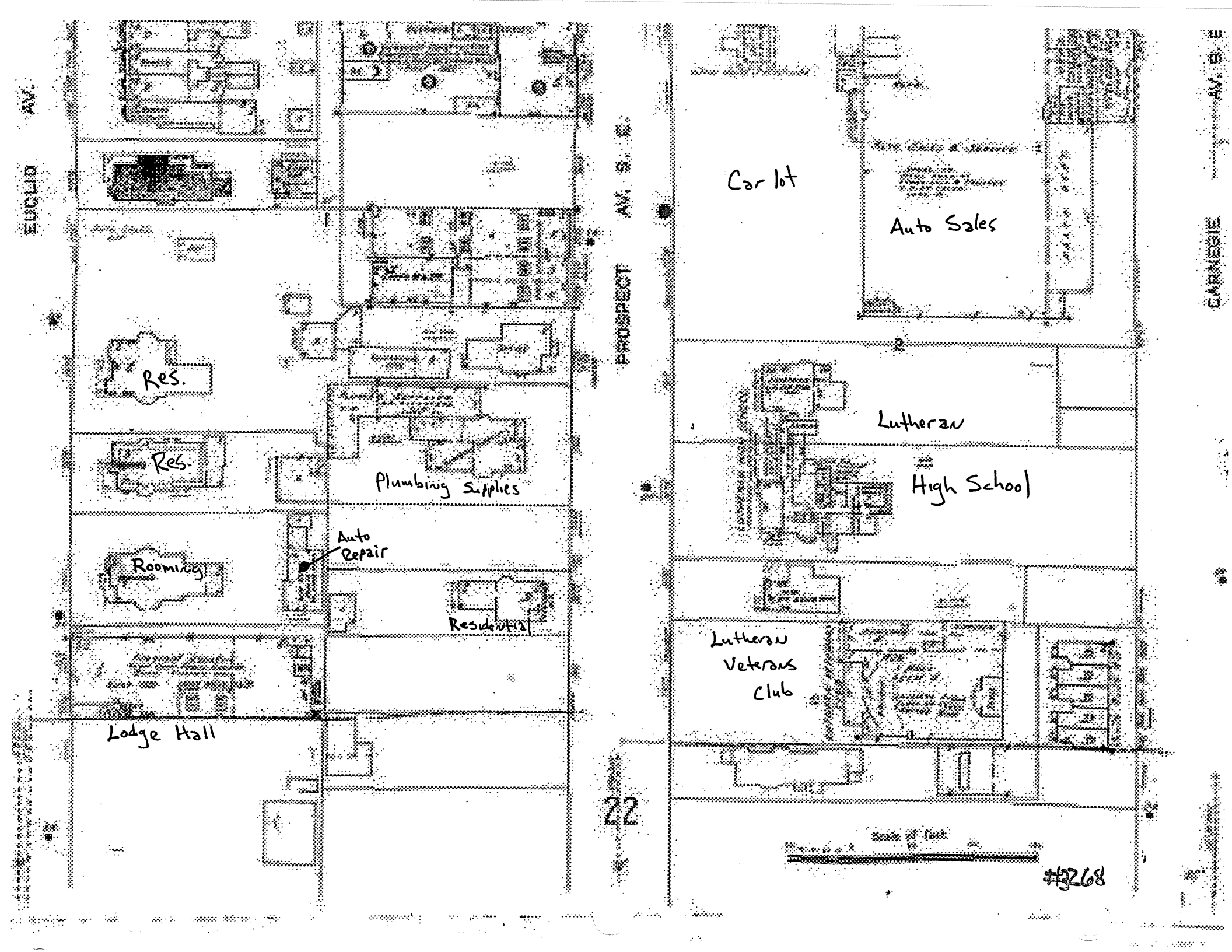
EUCLID AV.
PROSPECT AV. S. E.
CARNEGIE AV. S. E.
Car lot
Auto Sales
Res.
Res.
Plumbing Supplies
Lutheran
High School
Auto Repair
Rooming
Residential
Lutheran Veterans Club
Lodge Hall
22
#3268

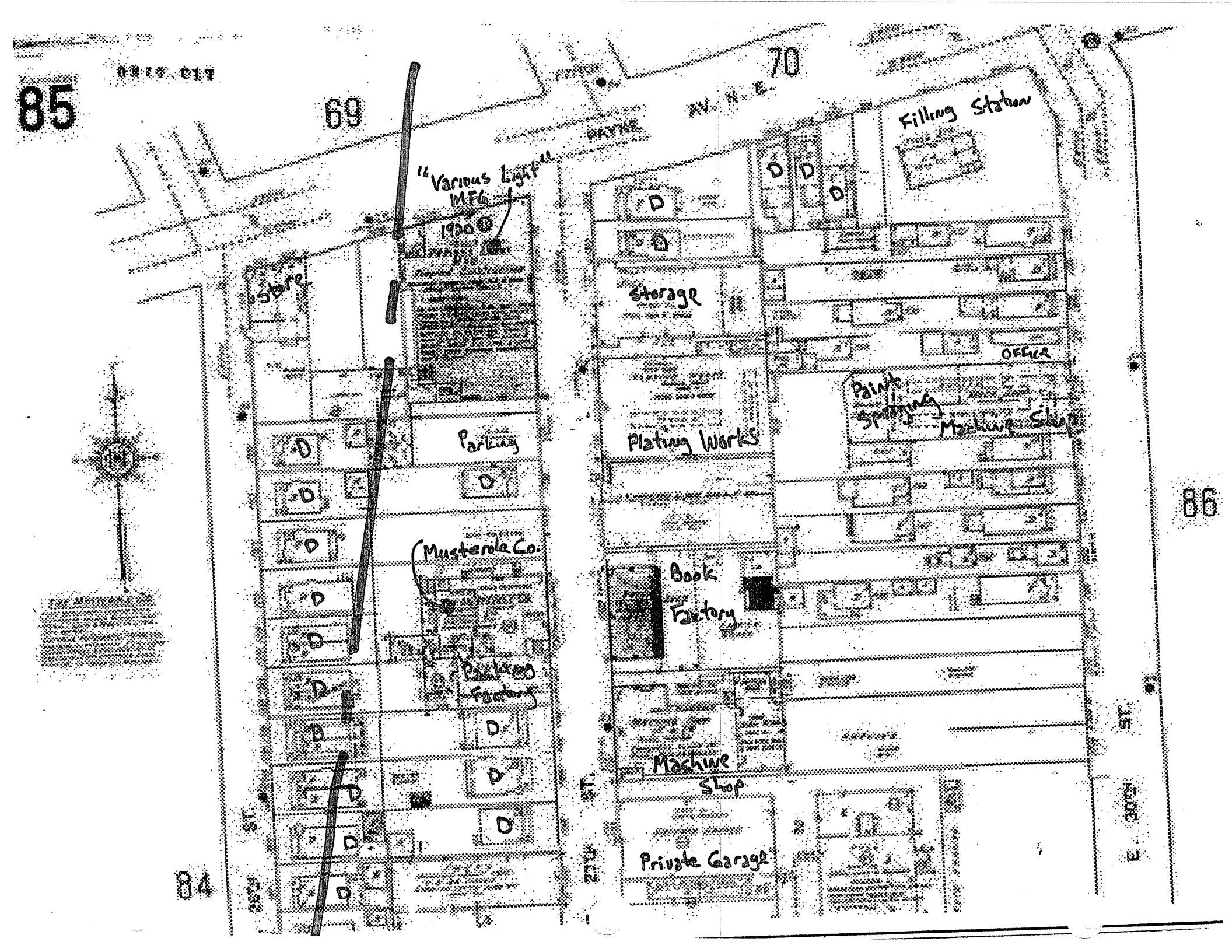
85
69
70
PAYNE AV. N. E.
Filling Station
"Various Light" MFG
1920
Store
Storage
Office
Paint Spraying
Machine Shop
Parking
Plating Works
86
Musterole Co.
Book Factory
Packing Factory
Machine Shop
Private Garage
84
ST.
ST.
ST.
E. 30TH ST.

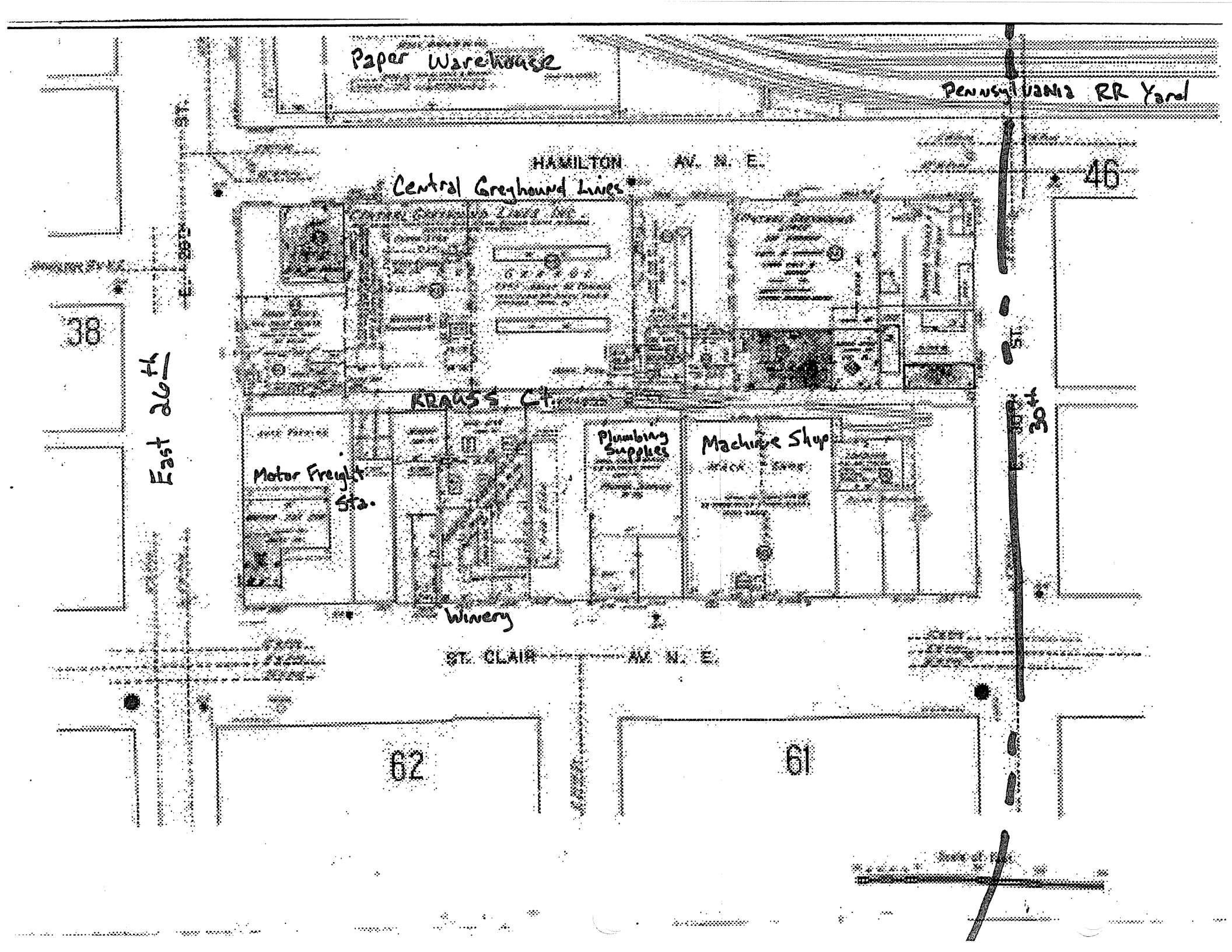
Paper Warehouse
Pennsylvania RR Yard
HAMILTON AV. N. E.
Central Greyhound Lines
46
38
East 26th
KRAUSS Ct.
Plumbing Supplies
Machine Shop
Motor Freight Sta.
Winery
ST. CLAIR AV. N. E.
62
61

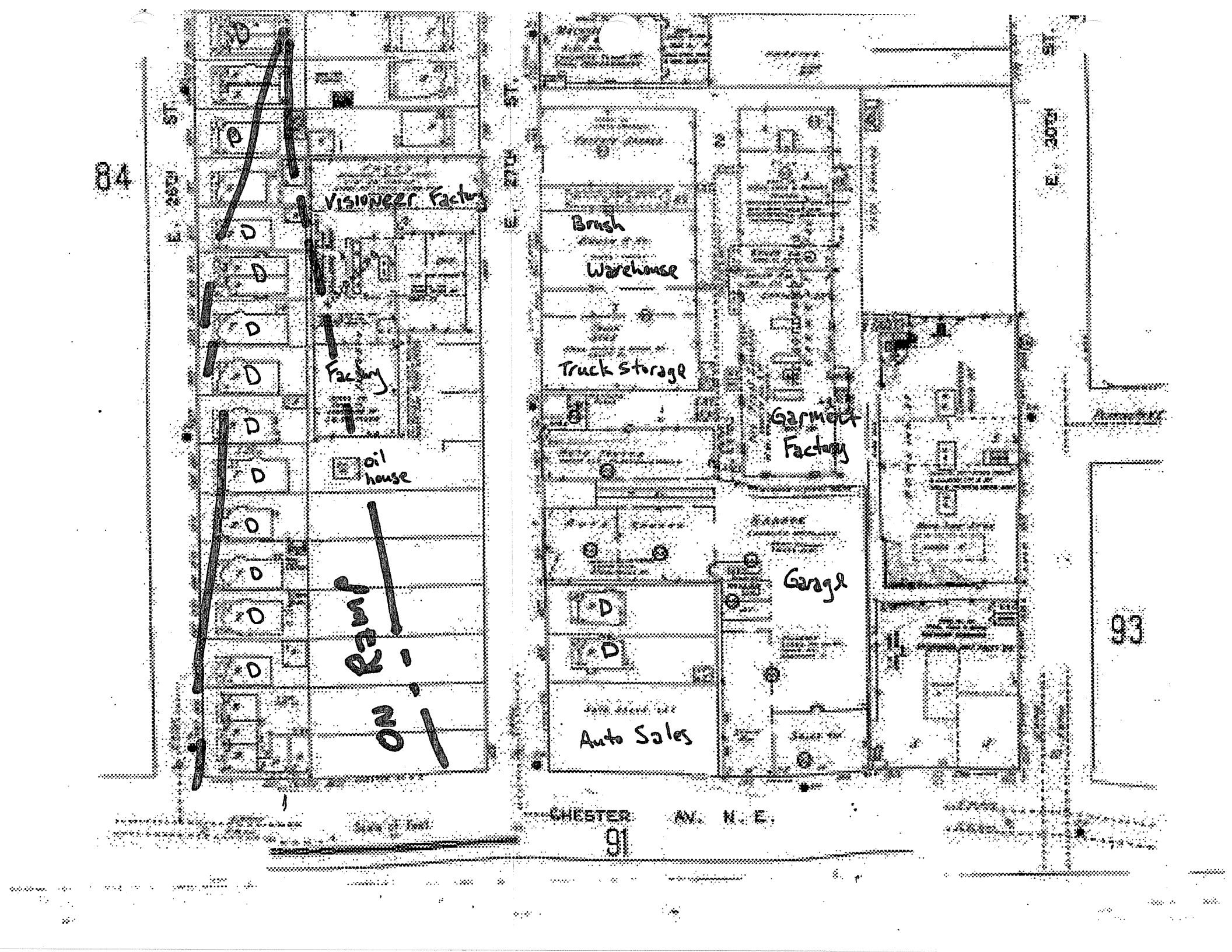
84
93
91
E. 22ND ST.
E. 27TH ST.
E. 30TH ST.
Visioneer Factory
Brush Warehouse
Truck storage
Factory
oil house
Garment Factory
Garage
Auto Sales
CHESTER AV. N. E.
D

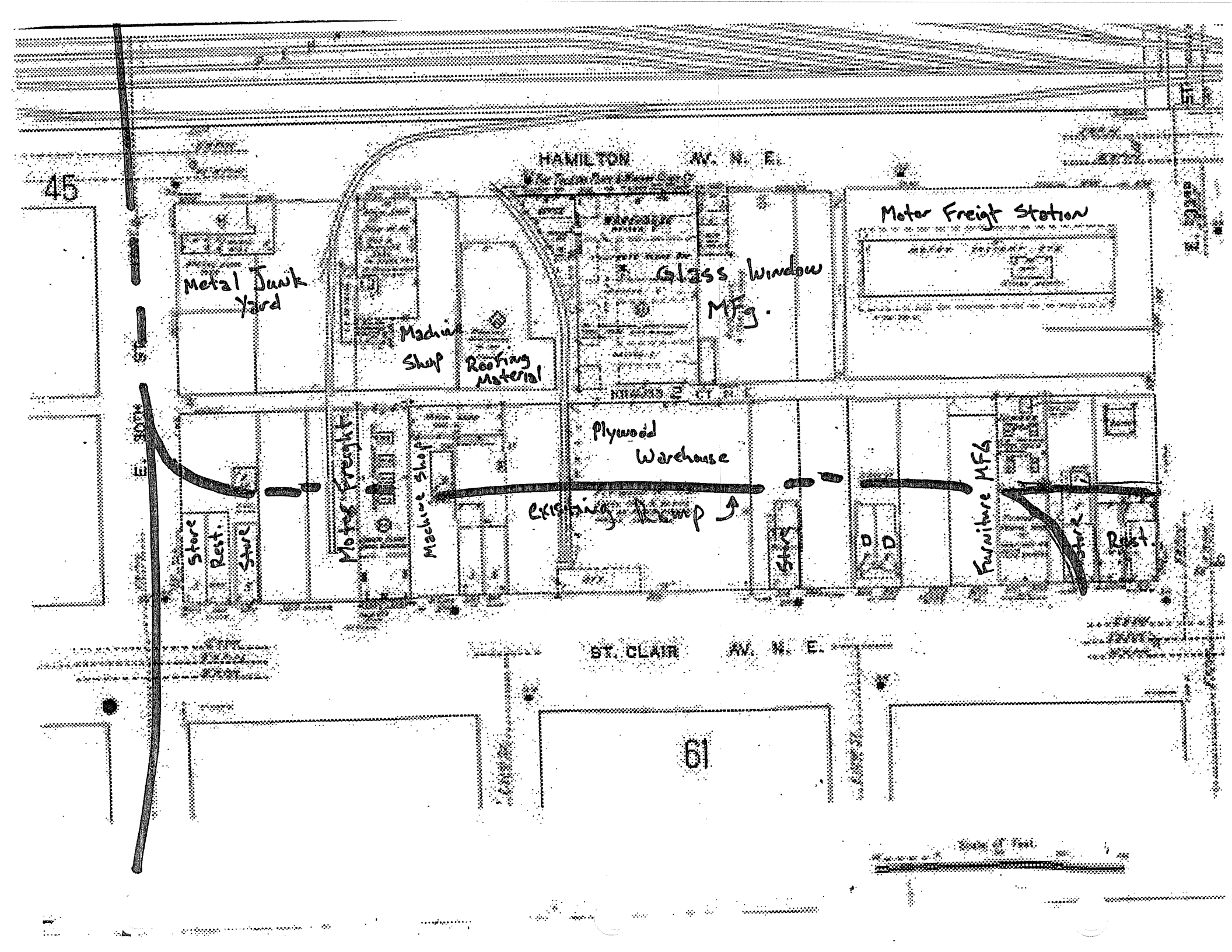

HAMILTON AV. N. E.
45
Motor Freigt Station
Metal Junk Yard
Glass Window MFg.
Machine Shop
Roofing Material
Plywood Warehouse
Motor Freight
Machine Shop
existing Ramp
Store
Rest.
Store
Store
Furniture MFG
Store
Rest.
ST. CLAIR AV. N. E.
61

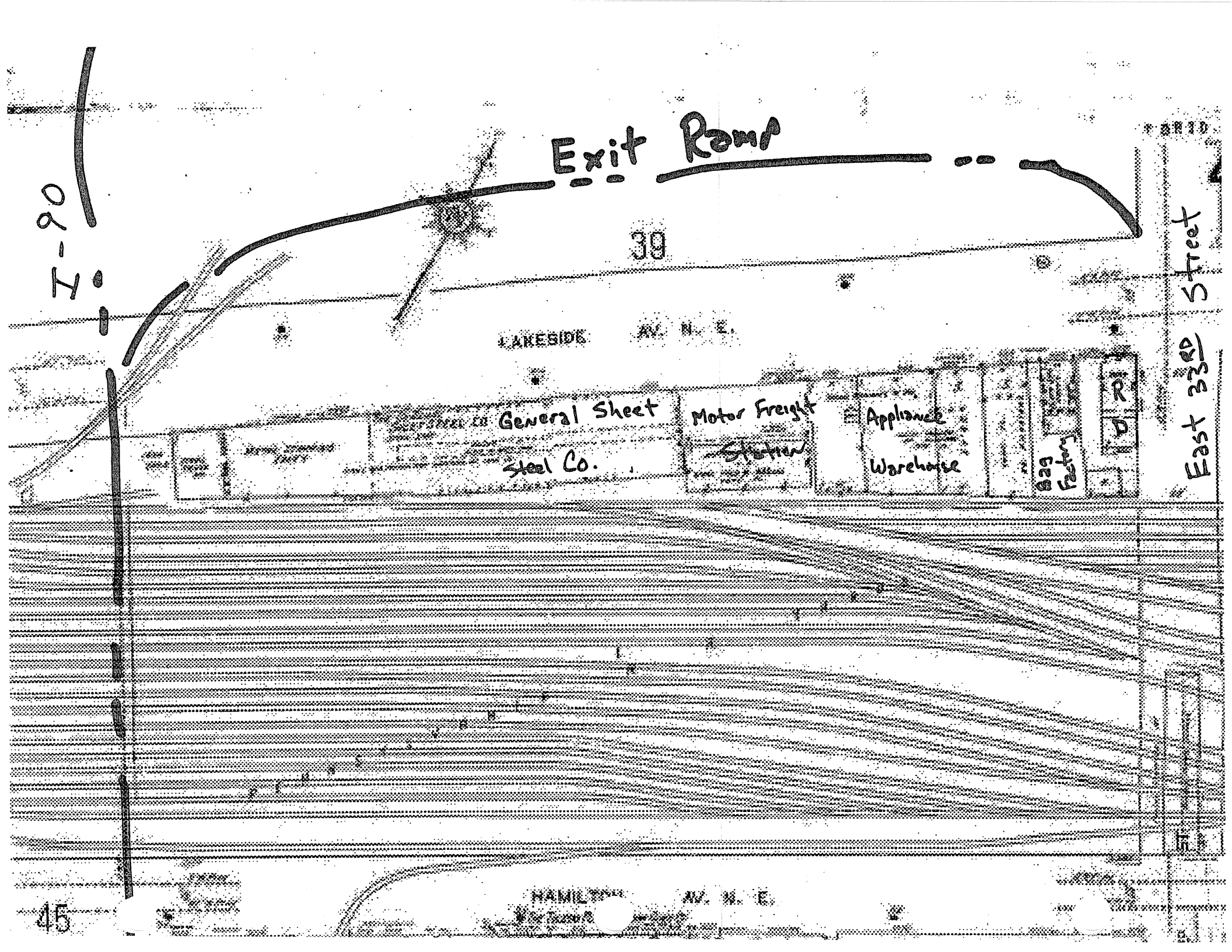
Exit Ramp
I-90
39
LAKESIDE AV. N. E.
General Sheet
Steel Co.
Motor Freight
Station
Appliance
Warehouse
East 32nd Street
HAMILTON AV. N. E.
45

Study Area 5
Sanborn Maps – 1952

Motor Freight Station
E. 21st Street
Pennsylvania Railroad
Grocery
Lakeside Ave.

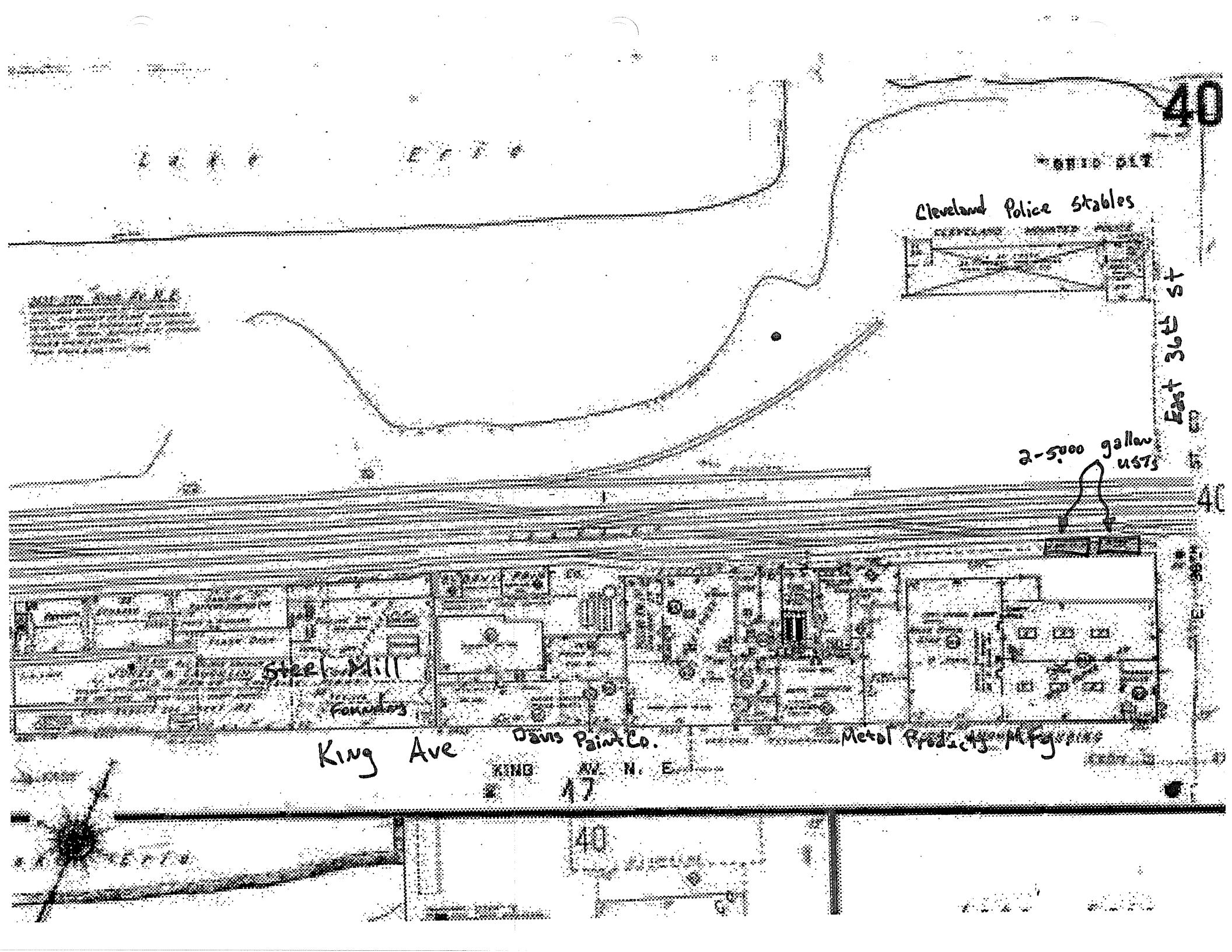
40
Cleveland Police Stables
East 34th st
2-5000 gallon USTs
Steel Mill
Foundry
King Ave
Davis Paint Co.
Metal Products Mfg
KING AV. N. E.
47
40

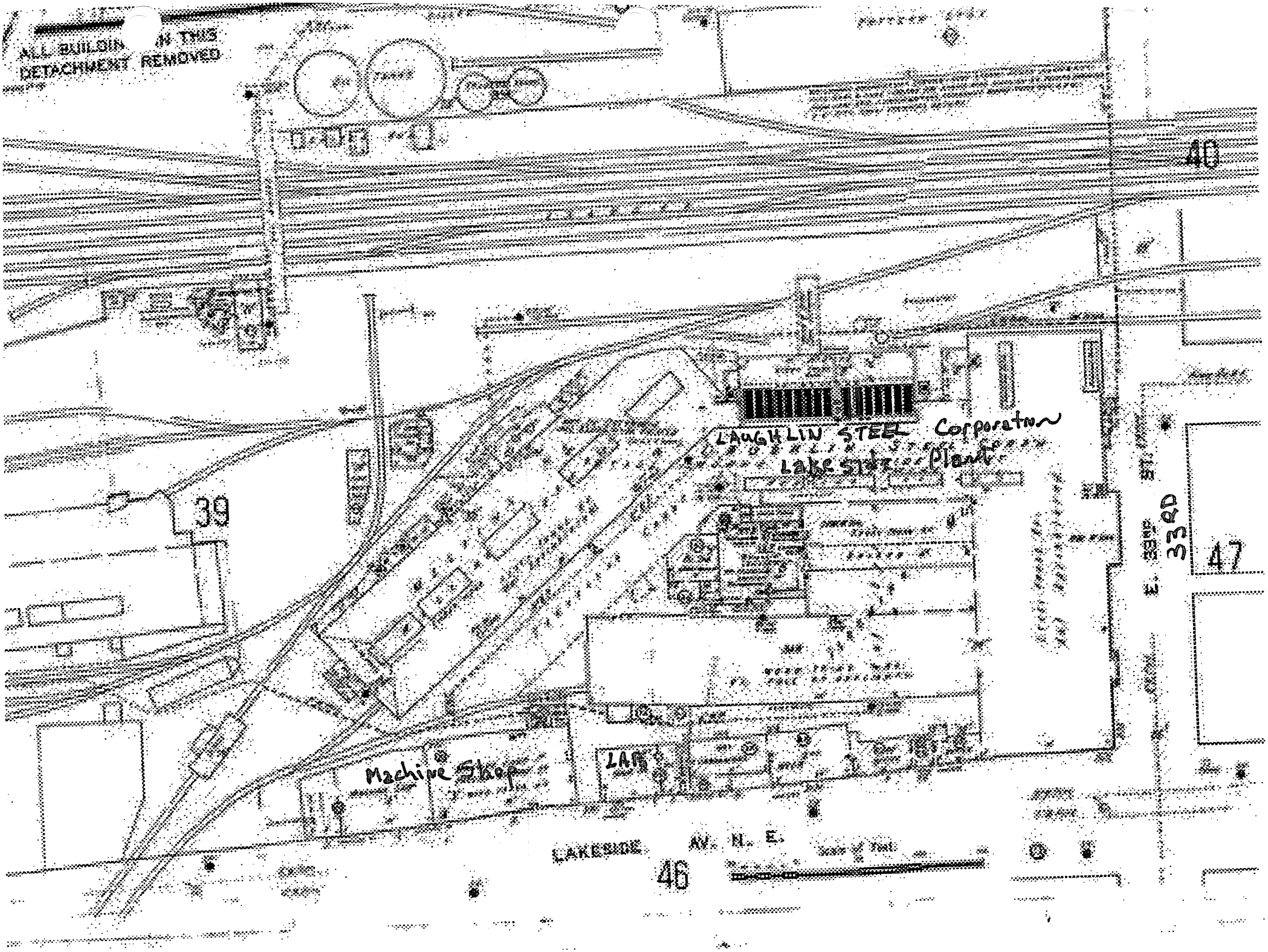
ALL BUILDIN N THIS
DETACHMENT REMOVED
40
LAUGHLIN STEEL Corporation
Lake Side Plant
39
47
3380
Machine Shop
LAB
LAKESIDE AV. N. E.
46

Aerial Photographs
1951 South to North




1951

Aerial Photographs
1959 South to North





Aerial Photographs
1977 South to North

I-27
USDA


CUYAHOGA COUNTY, OH
SCS Atlas Sheet No. 14



Aerial Photographs
2001 South to North



I-71 Fulton to W. 25th

N

N

Southern Innerbelt
Jennings Merge to Clark Ave

Southern Innerbelt

Clark Avenue to I-71/I-90 Interchange

Southern Innerbelt

I-71/I-90 Interchange to Central Viaduct

8-21-01 1"=600' 8551-3-3

N

Northern Innerbelt

Chester Ave to the Central Interchange



N

Northern Innerbelt
Innerbelt Curve to Chester Ave.



N

Innerbelt Curve

Appendix D

EDR™ Environmental
Data Resources Inc

EDR DataMap™ Area Study

Inner Belt
Cleveland, OH 44114

May 11, 2004

Inquiry number 01184626.1r

The Standard in Environmental Risk Management Information

440 Wheelers Farms Road
Milford, Connecticut 06460

Nationwide Customer Service

Telephone: 1-800-352-0050
Fax: 1-800-231-6802
Internet: www.edrnet.com

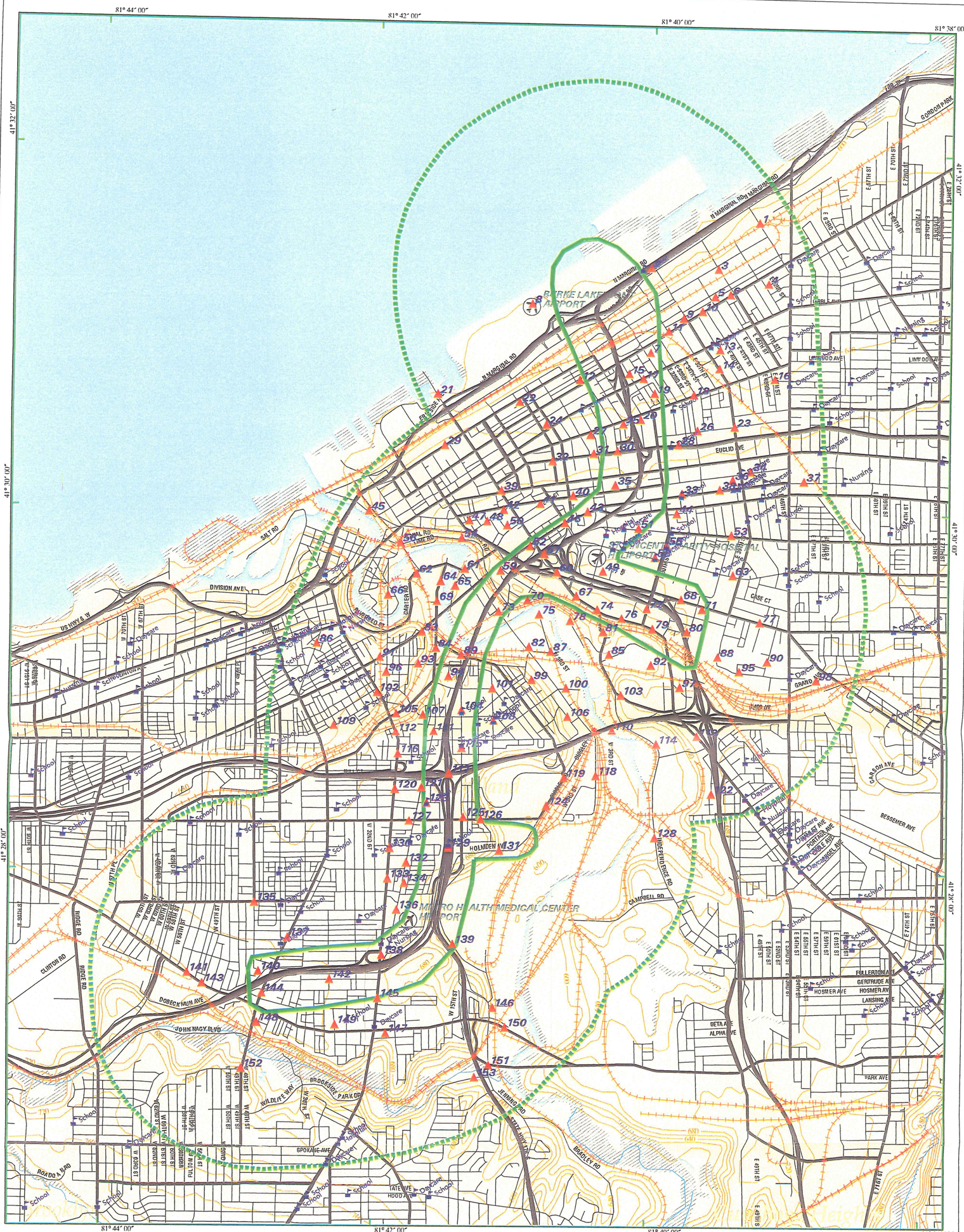

EDR DataMap - Area Study

Inner Belt

EDR Environmental Data Resources Inc

Cleveland, OH

- Listed Sites
- Earthquake Epicenters (Richter 5 or greater)
- Search Boundary
- Roads
- Major Roads
- Waterways
- Railroads
- Contour Lines
- Pipelines
- Powerlines
- Fault Lines
- Water
- Superfund Sites
- Federal DOD Sites
- Indian Reservations BIA
- 100-Yr Flood Zones

N

0 1/2 1

Scale in Miles

Copyright © 2004 EDR, Inc. © 2003 GDT, Inc. Rel. 07/2003. All Rights Reserved. 811B4626.1r - 11 May 04

EXECUTIVE SUMMARY

A search of available environmental records was conducted by Environmental Data Resources, Inc. (EDR).

TARGET PROPERTY INFORMATION

ADDRESS

CLEVELAND, OH 44114
CLEVELAND, OH 44114

DATABASES WITH NO MAPPED SITES

No mapped sites were found in EDR's search of available ("reasonably ascertainable ") government records within the requested search area for the following databases:

FEDERAL ASTM STANDARD

NPL ---------- National Priority List
Proposed NPL ---------- Proposed National Priority List Sites

STATE ASTM STANDARD

SHWS ---------- This state does not maintain a SHWS list. See the Federal CERCLIS list and Federal NPL list.

FEDERAL ASTM SUPPLEMENTAL

ROD ---------- Records Of Decision
Delisted NPL ---------- National Priority List Deletions
MINES ---------- Mines Master Index File
NPL Liens ---------- Federal Superfund Liens
INDIAN RESERV ---------- Indian Reservations
US BROWNFIELDS ---------- A Listing of Brownfields Sites
DOD ---------- Department of Defense Sites
TSCA ---------- Toxic Substances Control Act

STATE OR LOCAL ASTM SUPPLEMENTAL

TOWNGAS ---------- DERR Towngas Database
HIST LF ---------- Old Solid Waste Landfill
ENG CONTROLS ---------- Sites with Engineering Controls

EDR PROPRIETARY HISTORICAL DATABASES

Coal Gas ---------- Former Manufactured Gas (Coal Gas) Sites

BROWNFIELDS DATABASES

US BROWNFIELDS ---------- A Listing of Brownfields Sites

EXECUTIVE SUMMARY

SURROUNDING SITES: SEARCH RESULTS

Surrounding sites were identified.

Page numbers and map identification numbers refer to the EDR Radius Map report where detailed data on individual sites can be reviewed.

Sites listed in ***bold italics*** are in multiple databases.

Unmappable (orphan) sites are not considered in the foregoing analysis.

FEDERAL ASTM STANDARD

CERCLIS: The Comprehensive Environmental Response, Compensation and Liability Information System contains data on potentially hazardous waste sites that have been reported to the USEPA by states, municipalities, private companies and private persons, pursuant to Section 103 of the Comprehensive Environmental Response, Compensation and Liability Act (CERCLA).
CERCLIS contains sites which are either proposed to or on the National Priorities List (NPL) and sites which are in the screening and assessment phase for possible inclusion on the NPL.

A review of the CERCLIS list, as provided by EDR, and dated 02/26/2004 has revealed that there are 10 CERCLIS sites within the searched area.

Site	Address	Map ID	Page
CLEVELAND COMMERCIAL PLATING C	***4814 ST CLAIR AVE***	***6***	***11***
ECONOMY PLATING CLEANUP SITE	***1394 E 34TH ST***	***7***	***18***
USCG BASE	***1055 EAST 9TH STREET***	***21***	***77***
DIAL SERVICES AND MANUFACTURIN	***1741 ROCKWELL AVENUE***	***24***	***81***
PROSPECT	***3403 PROSPECT ROAD***	***34***	***100***
CLEAN HARBORS ENVIRONMENTAL SE	2900 ROCKFELLER AVENUE	103	247
MASTER METALS INC	***2850 W 3RD ST***	***118***	***307***
BUHRER ELEMENTARY SCHOOL MERCU	1600 BUHRER AVENUE	129	344
OHIO DRUM RECONDITIONING	***3967 PEARL RD***	***147***	***413***
MOBILE TANK CAR SERV	***3610 BROOKSIDE PARK DR***	***148***	***419***

CERCLIS-NFRAP: As of February 1995. CERCLIS sites designated "No Further Remedial Action Planned" (NFRAP) have been removed from CERCLIS. NFRAP sites may be sites where, following an initial investigation, no contamination was found, contamination was removed quickly without the need for the site to be placed on the NPL, or the contamination was not serious enough to require Federal Superfund Action or NPL consideration. EPA has removed approximately 25,000 NFRAP sites to lift the unintended barriers to the redevelopment of these properties and has archived them as historical records so EPA does not needlessly repeat the investigations in the future. This policy change is part of the EPA's Brownfields Redevelopment Program to help cities, states, private investors and affected citizens to promote economic redevelopment of unproductive urban sites.

A review of the CERC-NFRAP list, as provided by EDR, and dated 02/26/2004 has revealed that there are 25 CERC-NFRAP sites within the searched area.

Site	Address	Map ID	Page
OHIO MEDICAL PRODUCTS	***1177 MARQUETTE ST NE***	***1***	***3***
WARNER & SWASEY COMPANY	***5701 CARNEGIE AVENUE***	***37***	***104***

EXECUTIVE SUMMARY

Site	Address	Map ID	Page
SAMSEL SERVICE CO	1285 OLD RIVER ROAD	45	110
SHERWIN-WILLIAMS CO THE	601 CANAL RD	54	127
WAREHOUSE	280 STONES LEVEE	61	138
ARSON GEO G BARREL CO THE	2484 CANAL RD	70	149
USHER WASTE OIL SERV	2205 W 3RD ST	82	167
SHELL OIL CO MARKETING	2201 W THIRD ST	82	167
TEXACO INC	250 MAHONING AVE	82	169
GENERAL ENVIRONMENTAL MANAGEME	2655 TRANSPORT ROAD	85	178
CLEVELAND IND DRUM SERVICE INC	2716 E 51ST ST	90	218
METALS APPLIED INC FACILITY	2800 EAST 33RD STREET	97	234
LAUREL PIPE LINE CO CLEVELAND	250 JEFFERSON AVE	100	243
CLEAN HARBORS ENV SERVICES INC	2900 ROCKEFELLER AVE	103	248
LAIDLAW ENVIRONMENTAL SERVICES	2516 TRAIN AVE	105	259
NORTHWAY ENVIRONMENTAL SERVICE	2484 WEST FOURTH STREET	106	265
PURE TECH SOLVENT SERVICES INC	3301 MONROE AVE	109	270
DUPONT E I DENEMOURS & CO	2981 INDEPENDENCE	114	300
INDUSTRIAL PLATING COMPANY	3150 EAST 45TH STREET	122	326
REILLY TAR & CHEM CORP	3201 INDEPENDENCE RD	128	336
LTV STEEL COMPANY CLEVELAND WE	3341 JENNINGS ROAD	139	362
WEAN PORT LIMITED	3341 JENNINGS RD	139	384
CHEMICAL SOLVENTS INC	3751 JENNINGS RD	146	399
CHEMICAL SOLVENTS INC	1010 DENISON AVE	150	421
RESEARCH OIL COMPANY	3680 VALLEY ROAD	153	458

CORRACTS: CORRACTS is a list of handlers with RCRA Corrective Action Activity. This report shows which nationally-defined corrective action core events have occurred for every handler that has had corrective action activity.

A review of the CORRACTS list, as provided by EDR, and dated 03/15/2004 has revealed that there are 18 CORRACTS sites within the searched area.

Site	Address	Map ID	Page
WARNER & SWASEY COMPANY	5701 CARNEGIE AVENUE	37	104
SAMSEL SERVICE CO	1285 OLD RIVER ROAD	45	110
GENERAL ENVIRONMENTAL MANAGEME	2655 TRANSPORT ROAD	85	178
METALS APPLIED INC FACILITY	2800 EAST 33RD STREET	97	234
DIAMOND HARD CHROME INCORPORAT	6110 GRAND AVE	98	238
CLEAN HARBORS ENV SERVICES INC	2900 ROCKEFELLER AVE	103	248
LAIDLAW ENVIRONMENTAL SERVICES	2516 TRAIN AVE	105	259
NORTHWAY ENVIRONMENTAL SERVICE	2484 WEST FOURTH STREET	106	265
PURE TECH SOLVENT SERVICES INC	3301 MONROE AVE	109	270
DUPONT E I DENEMOURS & CO	2981 INDEPENDENCE	114	300
MASTER METALS INC	2850 W 3RD ST	118	307
REILLY TAR & CHEM CORP	3201 INDEPENDENCE RD	128	336
LTV STEEL COMPANY CLEVELAND WE	3341 JENNINGS ROAD	139	362
BEAZER EAST INC	5151 DENISON AVE	141	386
CHEMICAL SOLVENTS INC	3751 JENNINGS RD	146	399
MOBILE TANK CAR SERV	3610 BROOKSIDE PARK DR	148	419
CHEMICAL SOLVENTS INC	1010 DENISON AVE	150	421
ENGELHARD CORP	1000 HARVARD AVE	151	450

RCRIS: Resource Conservation and Recovery Information System. RCRIS includes selective information on sites which generate, transport, store, treat and/or dispose of hazardous waste as defined by the Resource Conservation and Recovery Act (RCRA). Conditionally exempt small quantity generators (CESQGs): generate less than 100 kg of hazardous waste, or less than 1 kg of acutely hazardous waste per month. Small quantity generators (SQGs): generate between 100 kg and 1,000 kg of hazardous waste per month. Large quantity generators (LQGs): generate over 1,000 kilograms (kg) of hazardous waste, or over 1 kg of acutely hazardous waste from the generator off-site to a facility that can recycle, treat, store, or dispose of the waste. TSDFs treat, store, or dispose of the waste.

A review of the RCRIS-TSD list, as provided by EDR, and dated 03/09/2004 has revealed that there are 17 RCRIS-TSD sites within the searched area.

Site	Address	Map ID	Page
TELEDYNE METAL FIN	*1725 E 27TH ST*	*20*	*74*
USHER WASTE OIL SERV	*2205 W 3RD ST*	*82*	*167*
GENERAL ENVIRONMENTAL MANAGEME	*2655 TRANSPORT ROAD*	*85*	*178*
CLEVELAND IND DRUM SERVICE INC	*2716 E 51ST ST*	*90*	*218*
METALS APPLIED INC FACILITY	*2800 EAST 33RD STREET*	*97*	*234*
DIAMOND HARD CHROME INCORPORAT	*6110 GRAND AVE*	*98*	*238*
LAIDLAW ENVIRONMENTAL SERVICES	*2516 TRAIN AVE*	*105*	*259*
PURE TECH SOLVENT SERVICES INC	*3301 MONROE AVE*	*109*	*270*
DUPONT E I DENEMOURS & CO	*2981 INDEPENDENCE*	*114*	*300*
MASTER METALS INC	*2850 W 3RD ST*	*118*	*307*
REILLY TAR & CHEM CORP	*3201 INDEPENDENCE RD*	*128*	*336*
LTV STEEL COMPANY CLEVELAND WE	*3341 JENNINGS ROAD*	*139*	*362*
BEAZER EAST INC	*5151 DENISON AVE*	*141*	*386*
CHEMICAL SOLVENTS INC	*3751 JENNINGS RD*	*146*	*399*
KANNENBERG BROTHERS COMPANY IN	*2301 DENISON AVE*	*147*	*415*
MOBILE TANK CAR SERV	*3610 BROOKSIDE PARK DR*	*148*	*419*
CHEMICAL SOLVENTS INC	*1010 DENISON AVE*	*150*	*421*

RCRIS: Resource Conservation and Recovery Information System. RCRIS includes selective information on sites which generate, transport, store, treat and/or dispose of hazardous waste as defined by the Resource Conservation and Recovery Act (RCRA). Conditionally exempt small quantity generators (CESQGs): generate less than 100 kg of hazardous waste, or less than 1 kg of acutely hazardous waste per month. Small quantity generators (SQGs): generate between 100 kg and 1,000 kg of hazardous waste per month. Large quantity generators (LQGs): generate over 1,000 kilograms (kg) of hazardous waste, or over 1 kg of acutely hazardous waste from the generator off-site to a facility that can recycle, treat, store, or dispose of the waste. TSDFs treat, store, or dispose of the waste.

A review of the RCRIS-LQG list, as provided by EDR, and dated 03/09/2004 has revealed that there are 39 RCRIS-LQG sites within the searched area.

Site	Address	Map ID	Page
GALAXY PLATING CORP	*1379 E 34TH ST*	*7*	*24*
STATE INDUSTRIAL PRODUCTS	*3100 HAMILTON AVE*	*7*	*33*
R E MAY INC	*1401 E 24TH ST*	*12*	*55*
CHROME INDUSTRIES INCORPORATED	*3041 PERKINS AVENUE*	*20*	*70*
GENERAL ELECTRIC CO CARBOLOY S	*1751 E 23RD ST*	*27*	*86*

EXECUTIVE SUMMARY

Site	Address	Map ID	Page
CLEVELAND STATE UNIVERSITY	*2300 CHESTER AVE*	*30*	*89*
GREYHOUND LINES INC	*1465 CHESTER AVE*	*32*	*91*
SMITH LUSTIG	*2165 E 31ST*	*44*	*109*
SAMSEL SERVICE CO	*1285 OLD RIVER ROAD*	*45*	*110*
SAINT VINCENT HOSPITAL	*2351 EAST 22ND STREET*	*49*	*122*
CMHA OLDE CEDAR ESTATES	*2617 CENTRAL AVE*	*51*	*123*
SHERWIN-WILLIAMS CO THE	*601 CANAL RD*	*54*	*127*
CLEVELAND BLACK OXIDE	*836 BROADWAY AVE.*	*60*	*137*
KUHLMAN WOOD & STRIPPING INC	*1936 SCRANTON RD*	*69*	*149*
CONSOLIDATED FREIGTWAYS	*3283 BROADWAY*	*79*	*160*
SHELL OIL CO MARKETING	*2201 W THIRD ST*	*82*	*167*
GENERAL ENVIRONMENTAL MANAGEME	*2655 TRANSPORT ROAD*	*85*	*178*
CLEVELAND IND DRUM SERVICE INC	*2716 E 51ST ST*	*90*	*218*
MOONEY CHEMICALS INC	*2301 SCRANTON RD*	*94*	*222*
FORMERLY LA LUX CO	*2285 SCRANTON RD*	*94*	*225*
TRINIDAD PAVING COMPANY	*3601 TRUMBULL AVE*	*97*	*230*
METALS APPLIED INC FACILITY	*2800 EAST 33RD STREET*	*97*	*234*
DIAMOND HARD CHROME INCORPORAT	*6110 GRAND AVE*	*98*	*238*
CLEAN HARBORS ENV SERVICES INC	*2900 ROCKEFELLER AVE*	*103*	*248*
SOUTH SHORE FINISHERS INCORPOR	*1720 WILLEY AVE*	*107*	*267*
PURE TECH SOLVENT SERVICES INC	*3301 MONROE AVE*	*109*	*270*
UNITED TRUCK AND CAR WASH	*3950 BROADWAY*	*113*	*299*
DUPONT E I DENEMOURS & CO	*2981 INDEPENDENCE*	*114*	*300*
MASTER METALS INC / DUPONT CLE	*2850 W 3RD ST*	*118*	*321*
AIRCRAFT PLATING CORP	*1106 CLARK AVE*	*126*	*331*
METROHEALTH MEDICAL CENTER	*2500 METROHEALTH DRIVE*	*138*	*354*
LTV STEEL COMPANY CLEVELAND WE	*3341 JENNINGS ROAD*	*139*	*362*
BEAZER EAST INC	*5151 DENISON AVE*	*141*	*386*
CHEMICAL SOLVENTS INC	*3751 JENNINGS RD*	*146*	*399*
EVEREADY PRODUCTS CORP	*1101 BELT LINE ST*	*146*	*409*
OHIO DRUM RECONDITIONING	*3967 PEARL RD*	*147*	*413*
GRAPHITE MACHINING CO INC	*3815 W 34TH ST*	*149*	*421*
CHEMICAL SOLVENTS INC	*1010 DENISON AVE*	*150*	*421*
ENGELHARD CORP	*1000 HARVARD AVE*	*151*	*450*

RCRIS: Resource Conservation and Recovery Information System. RCRIS includes selective information on sites which generate, transport, store, treat and/or dispose of hazardous waste as defined by the Resource Conservation and Recovery Act (RCRA). Conditionally exempt small quantity generators (CESQGs): generate less than 100 kg of hazardous waste, or less than 1 kg of acutely hazardous waste per month. Small quantity generators (SQGs): generate between 100 kg and 1,000 kg of hazardous waste per month. Large quantity generators (LQGs): generate over 1,000 kilograms (kg) of hazardous waste, or over 1 kg of acutely hazardous waste from the generator off-site to a facility that can recycle, treat, store, or dispose of the waste. TSDFs treat, store, or dispose of the waste.

A review of the RCRIS-SQG list, as provided by EDR, and dated 03/09/2004 has revealed that there are 164 RCRIS-SQG sites within the searched area.

Site	Address	Map ID	Page
OHIO MEDICAL PRODUCTS	*1177 MARQUETTE ST NE*	*1*	*3*
TEMPCRAFT INCORPORATED	*3960 SOUTH MARGINAL ROA*	*2*	*5*

EXECUTIVE SUMMARY

Site	Address	Map ID	Page
AVIATION HIGH SCHOOL	4101 NORTH MARGINAL ROA	2	5
CLEVELAND TWIST DRILL COMPANY	1242 EAST 49TH STREET	3	7
INTERSTATE DIESEL INC	4901 LAKESIDE AVE	3	8
CLEVELAND COMMERCIAL PLATING C	4814 ST CLAIR AVE	6	11
KICHLER L D CO	1541 E 38TH ST	7	12
WESTON INC	3615 SUPERIOR AVE	7	14
NICOLE CORP	3615 SUPERIOR AVE	7	14
BUDGET SYSTEMS	3615 SUPERIOR AVE	7	15
ENCO SUPERIOR CORPORATION	3615 SUPERIOR AVE	7	15
PUCEL ENTERPRISES INC	1440 E 36TH ST	7	18
ECONOMY PLATING CLEANUP SITE	1394 E 34TH ST	7	18
PENSKE TRUCK LEASING CO LP	3930 SUPERIOR AVE	7	23
CONTROL EXTERMINATING CO	3202 ST CLAIR AVE	7	25
R & D AUTO	3312 ST CLAIR AVE	7	25
GODFREY AND WING INC	1440 E 39TH ST	7	26
CUSTOM CLUTCH&JOINT	3417 ST CLAIR AVE	7	35
FORTRAN PRINTING INC	3610 HAMILTON AVE	7	38
MCLEAN CO	3525 LAKESIDE AVE	7	40
GALLO DISPLAYS INCORPORATED	1260 EAST 38TH STREET	7	40
KEALY TRUCKING CO	3621 LAKESIDE AVE	7	41
FUJI PHOTO FILM USA, INC	BURKE LAKEFRONT AIRPORT	8	43
H AND B MACHINE AND TOOL CO IN	1390 E 40 ST	9	43
INDEPENDENT BRAKE	4001 HAMILTON AVE	9	45
K P MCNAMARA COMPANY	3972 HAMILTON AVE	9	45
BARKER PRODUCTS CO	1563 E 21ST ST	12	46
MORGAN LITHO INC	2000 SUPERIOR AVE	12	47
STANDARD PLATING WORKS	2104 SUPERIOR AVE	12	48
UNITED ELECTRIC MOTOR REPAIR I	2117 SUPERIOR AVE	12	48
CHILCOTE CO THE	2160 SUPERIOR AVE	12	49
CEI 24TH STREET SERVICE CENTER	1561 E 24TH ST	12	50
OHIO BELL TELEPHONE CO DBA SBC	2223 SUPERIOR AVE & 231	12	51
BP OIL CO SITE 01104	2535 SUPERIOR AVE	12	54
STRICKER REFINISHING	2060 HAMILTON	12	55
MIREAU DRY CLEANER LAUNDRY	2240 ST CLAIR N E	12	56
SPECIALIZED FINISHERS INC	2139 HAMILTON AVE	12	56
ALLGAIER MACHINE CO INC	2316 ST CLAIR AVE	12	57
CITY OF CLEVELAND MVM	2326 SAINT CLAIR AVENUE	12	58
LIGHTSOUT INC	2301 HAMILTON AVE	12	58
BAY METAL INC	2100 LAKESIDE AVE	12	59
COATINGS RESEARCH GROUP INC	2340 HAMILTON AVE	12	59
NORRIS BROTHERS CO INC THE	2138 DAVENPORT AVE	12	59
BAY METAL INC	2455 HAMILTON AVE	12	61
UNIT CO THE	2320 LAKESIDE AVE	12	61
NORTH COAST LOGISTICS INCORPOR	2323 LAKESIDE AVENUE	12	62
LEASEWAY DISTRIBUTION CENTERS	2324 LAKESIDE AVE	12	62
COMMERCIAL ELECTRIC PRODUCT CO	2701 ST CLAIR AVE	12	62
GREYHOUND LINES INC	2600 HAMILTON AVE	12	63
YUASA EXIDE INC	2635 HAMILTON AVE	12	63
BOSTIK INC	4805 LEXINGTON AVE	16	65
GESTETNER CORP	3020 SUPERIOR AVE	17	65
HEALTH MOR	3500 PAYNE AVENUE	18	66
RAPPAPORT EXHIBITS INC	3608 PAYNE AVE	18	66
ATLAS PLATING INCORPORATED	3611 PAINE AVENUE	18	67
MUELLER ELECTRIC CO	1583 E 31ST ST	19	67
BP OIL CO SITE 04370	2701 CHESTER AVE	20	68
COLORMATRIX CORPORATION	3005 CHESTER AVE	20	70

EXECUTIVE SUMMARY

Site	Address	Map ID	Page
PHILLIPS DAY AND MADDOCK INC	1800 E 30TH ST	20	71
GEORGE R KLEIN NEWS CO	1771 E 30TH ST	20	73
TELEDYNE METAL FIN	1725 E 27TH ST	20	74
HEALTH CAREERS CENTER	1740 E 32ND ST	20	76
WARNER AND SWASEY CO BALLAS DI	1557 E 27TH ST	20	77
USCG BASE	1055 EAST 9TH STREET	21	77
PENSKE TRUCK LEASING COMPANY L	1906 EAST 40TH STREET	23	79
PLAIN DEALER PUBLISHING CO	1801 SUPERIOR AVE	24	81
OHIO CALAPER INC	3605 PERKINS AVE	26	83
HMI INDUSTRIES	3631 PERKINS AVE	26	84
PECK ENGRAVING CO	1729 E 22ND ST	27	86
WOLF ENVELOPE CO	1750 E 23RD ST	27	87
SUNOCO SERVICE STATION	2210 PAYNE AVE	27	88
CENTRAL CADILLAC CO	2801 CARNEGIE AVE	33	94
ATHERSYS INC	3201 CARNEGIE AVE	33	96
LEGAL NEWS PUBLISHING	2935 PROSPECT AVE	33	98
WARNER & SWASEY COMPANY	5701 CARNEGIE AVENUE	37	104
INGRAM & TAYLOR INC	1849 PROSPECT AVE	40	106
ANTERS GOODYEAR	1308 PROSPECT	41	108
MR MAGIC CARNEGIE INC	1851 CARNEGIE AVE	43	109
BP OIL CO SITE 54182	1335 CARNEGIE AVE	46	112
DORN COLOR INC	2215 E 14TH ST	46	113
THRIFTY CAR RENTAL	1802 CENTRAL AVE	46	115
US POSTAL SERVICE	2400 ORANGE AVE GMF ROO	49	116
ONCODIAGNOSTIC LABORATORY INC	2475 E 22ND ST STE B 6	49	119
CLEVELAND SKIN PATHOLOGY LAB	2475 E 22ND ST STE B 10	49	119
CLEVELAND RESEARCH INSTITUTE	2351 E 22ND ST	49	121
ZAREMBA	737 BOLIVAR RD, 1ST-3RD	50	123
ALROY PRINTING CORP	737 CARNEGIE AVE	52	124
BP OIL CO SITE 04385	900 CARNEGIE AVE	52	125
MOBILE INDUSTRIAL SERVICES	1030 SUMNER AVENUE	52	126
ADDAMS JANE	2373 E 30TH ST	55	130
CUYAHOGA COMMUNITY COLLEGE	2900 COMMUNITY COLLEGE	58	131
PLASTIC FINISHERS	1978 W THIRD ST	59	132
TERMINAL OIL COMPANY GILLOTA I	300 CENTRAL VIADUCT	59	134
DERECO INC	1898 SCRANTON RD	64	140
HOMAN OIL INC	501 STONES LEVEE	65	141
AUTOMATIC STAMP PRODUCTS INC	1822 COLUMBUS RD	66	142
US POSTAL SERVICE VEHICLE REPA	1801 BROADWAY AVE	67	144
STANDARD OIL CO CLEVELAND ASPH	2635 BROADWAY AVE	67	146
ARSON GEO G BARREL CO THE	2484 CANAL RD	70	149
CLEVELAND THERMAL ENERGY CORPO	2274 CANAL ROAD	70	150
ERIE INDUSTRIAL SERVICES INC	1986 W 3RD STREET	73	153
CLEVELAND VALVE GAUGE	1968 W 3RD	73	154
FIRST INTERSTATE HAWTHORNE LIM	2300 BROADWAY AVE	74	156
INLAND WATERS OF OHIO	2195 DRYDOCK AVE	75	156
MARATHON ASHLAND PETROLEUM LLC	2000 CENTRAL FURNACE CO	78	159
BP OIL TECHNICAL CENTER BROADW	3092 BROADWAY AVENUE	79	161
CLEVELAND EXPRESS TRUCKING CO	3091 BROADWAY AVE	79	163
TK TRANSPORT INC	2525 ROCKEFELLER BLVD	81	166
USHER WASTE OIL SERV	2205 W 3RD ST	82	167
TEXACO INC	250 MAHONING AVE	82	169
EBP INC	2041 W 17TH ST	83	173
FERRY CAP AND SET SCREW CO	2151 SCRANTON RD	84	174
EAGLE FURNITURE STRIPPING	2115 SCRANTON ROAD	84	175
NORFOLK AND WESTERN RAILWAY CO	UNIVERSITY RD SE OF SCR	84	176

EXECUTIVE SUMMARY

Site	Address	Map ID	Page
ROBERT KATULLA PROPERTY (W-2 T	2655 TRANSPORT RD	85	211
LEASEWAY OF OHIO INC	***2727 TRANSPORT RD***	***85***	***213***
REFINERS TRANSPORT & TERMINAL	***2700 TRANSPORT ROAD***	***85***	***214***
OMG AMERICAS	***2271 SCRANTON ROAD***	***94***	***225***
GLOVE DALE CLEANERS	2132 WEST 15TH STREET	94	226
BLONDER CO	***4701 CRAYTON AVE***	***95***	***228***
VITEX CORPORATION	***2960 BROADWAY***	***97***	***228***
ELF ATOCHEM	***2960 E 34TH ST***	***97***	***229***
MATT CONSTRUCTION SERVICES INC	***3732 BROADWAY AVE***	***97***	***231***
GEORGE R HALL CONTRACTING	***2928 EAST 34TH STREET***	***97***	***231***
EXCESS ELECTRONICS	***2877 E 37TH ST***	***97***	***232***
WESTON INC	***2914 E 34TH ST***	***97***	***232***
COMMERCIAL ULLMAN LUBRICANTS C	***2846 E. 37TH ST.***	***97***	***233***
REGIONAL TRANSPORTERS INC	3433 BROADWAY AVE	97	234
LAUREL PIPE LINE CO CLEVELAND	***250 JEFFERSON AVE***	***100***	***243***
ATLAS CENTRAL CORP	***1111 FAIRFIELD AVE***	***101***	***245***
LAIDLAW ENVIRONMENTAL SERVICES	***2516 TRAIN AVE***	***105***	***259***
NORTHWAY ENVIRONMENTAL SERVICE	***2484 WEST FOURTH STREET***	***106***	***265***
ST CATHERINES METALWORKS	1720 WILLEY RD	107	269
TREMONT	***2409 W 10TH ST***	***108***	***270***
BJN INCORPORATED WEST 25TH MAR	***2675 WEST 25TH STREET***	***116***	***305***
MINOR IJ CORP	***2621 W 25TH ST***	***116***	***307***
MASTER METALS INC	***2850 W 3RD ST***	***118***	***307***
INDUSTRIAL PLATING COMPANY	***3150 EAST 45TH STREET***	***122***	***326***
LINCOLN INTERMEDIATE	***1701 CASTLE RD***	***123***	***327***
REVCO DRUGS DIST CTR	***3030 QUIGLEY RD***	***124***	***327***
IVS CORP	***3020 QUIGLEY AVE***	***124***	***328***
SYNTAC CORP	***3000 QUIGLEY RD***	***124***	***328***
ALROY PRINTING CORP	***3000 QUIGLEY RD***	***124***	***328***
BP OIL CO SITE 04181	***3100 W 14TH ST***	***125***	***329***
SCRANTON AND CLARK MARATHON	***3101 SCRANTON***	***127***	***333***
CONTINENTAL BAKING HOSTESS CAK	***2000 CLARK AVENUE***	***127***	***335***
REILLY TAR & CHEM CORP	***3201 INDEPENDENCE RD***	***128***	***336***
NATIONAL FASTENERS INC	3239 W 14TH ST	129	345
BUHRER ELEMENTARY SCHOOL	***1600 BUHRER AVENUE***	***129***	***346***
CENTEON BIO-SERVICES	***3204 W 25TH ST***	***130***	***346***
STEIN INC	***1034 HOLMDEN AVE***	***131***	***348***
OHIO MUNICIPAL SERVICES CO INC	***3294 W 25TH ST***	***133***	***348***
BUCKEYE PAINTING	***2115 CLOVER AVE***	***134***	***349***
DAIRY MART NO 04801	3510 FULTON ROAD	137	351
BP OIL CO SITE 04028	***4044 DAISY AVE***	***137***	***351***
CLARK OIL STATION NO 1537	***3474 W 25TH ST***	***138***	***356***
BETZ LABS @ LTV STEEL	***3341 JENNINGS RD***	***139***	***360***
SUNOCO SERVICE STATION	***3742 FULTON RD***	***144***	***394***
BP OIL CO	***3735 FULTON RD***	***144***	***396***
AAA AMERICAN ABATEMENT ASBESTO	***3723 PEARL RD***	***145***	***399***
KANNENBERG BROTHERS COMPANY IN	***2301 DENISON AVE***	***147***	***415***
CLEVELAND STRIPPING DERUSTING	***3888 PEARL RD***	***147***	***417***
MOBILE TANK CAR SERV	***3610 BROOKSIDE PARK DR***	***148***	***419***
RESEARCH OIL COMPANY	***3680 VALLEY ROAD***	***153***	***458***

ERNS: The Emergency Response Notification System records and stores information on reported releases of oil and hazardous substances. The source of this database is the U.S. EPA.

A review of the ERNS list, as provided by EDR, and dated 12/31/2003 has revealed that there are 26 ERNS sites within the searched area.

Site	Address	Map ID	Page
Not reported		7	35
2881 PROSPECT AVE.	2881 PROSPECT AVE.	33	98
1800 ORANGE AVE	1800 ORANGE AVE	60	136
1801 BROADWAY AVE VEHICLE MAIN	1801 BROADWAY AVE VEHIC	67	147
2100 W THIRD ST	2100 W THIRD ST	73	154
3725 CROTON AVE	3725 CROTON AVE	80	164
3725 CROTON AVE	3725 CROTON AVE	80	165
I-90 EASTBOUND RAMP TO I-71 WE	I-90 EASTBOUND RAMP TO	117	307
I-71 & WEST 25TH STREET	I-71 & WEST 25TH STREET	138	353
3545 SCRANTON ROAD	3545 SCRANTON ROAD	138	356
3545 SCRANTON RD	3545 SCRANTON RD	138	356
3341 JENNINGS RD	3341 JENNINGS RD	139	357
3341 JENNINGS RD	3341 JENNINGS RD	139	358
3341 JENNINGS ROAD OUTFALL 022	3341 JENNINGS ROAD OUTF	139	358
3341 JENNINGS RD	3341 JENNINGS RD	139	358
3341 JENNINGS RD	3341 JENNINGS RD	139	359
3341 JENNINGS RD	3341 JENNINGS RD	139	359
3341 JENNINGS RD	3341 JENNINGS RD	139	359
3341 JENNINGS ROAD	3341 JENNINGS ROAD	139	359
3341 JENNINGS ROAD	3341 JENNINGS ROAD	139	360
3341 JENNINGS ROAD	3341 JENNINGS ROAD	139	360
3341 JENNINGS RD	3341 JENNINGS RD	139	360
3341 JENNINGS RD	3341 JENNINGS RD	139	361
3341 JENNINGS ROAD	3341 JENNINGS ROAD	139	362
3341 JENNINGS ROAD	3341 JENNINGS ROAD	139	378
3341 JENNINGS ROAD	3341 JENNINGS ROAD	139	384

STATE ASTM STANDARD

SWF/LF: The Solid Waste Facilities/Landfill Sites records typically contain an inventory of solid waste disposal facilities or landfills in a particular state. The data come from the Ohio Environmental Protection Agency's Licensed Solid Waste Facilities.

A review of the SWF/LF list, as provided by EDR, has revealed that there are 2 SWF/LF sites within the searched area.

Site	Address	Map ID	Page
CUYAHOGA MATERIALS CO	***2929 ROCKEFELLER AVE***	***103***	***246***
DUPONT E I DE NEMOURS & CO	***2981 INDEPENDENCE RD***	***114***	***302***

EXECUTIVE SUMMARY

LUST: The Leaking Underground Storage Tank Incident Reports contain an inventory of reported leaking underground storage tank incidents. The data come from the Department of Commerce Division of State Fire Marshal's List of Reported Petroleum Underground Storage Tank Release Incidents.

A review of the LUST list, as provided by EDR, and dated 03/14/2004 has revealed that there are 193 LUST sites within the searched area.

Site	Address	Map ID	Page
AVIATION HIGH SCHOOL	***4101 NORTH MARGINAL ROA***	***2***	***5***
CLEVELAND MAINT GARAGE	40TH / MARGINAL	2	6
CLEVELAND TWIST DRILL COMPANY	***1242 EAST 49TH STREET***	***3***	***7***
INTERSTATE DIESEL INC	***4901 LAKESIDE AVE***	***3***	***8***
DAY-GLO COLOR CORP.	***4515 ST CLAIR AVE***	***5***	***10***
HORSBURGH & SCOTT COMPANY	4629 HAMILTON AVE	5	11
MILL SUPPLY	3241 SUPERIOR AVE	7	12
HARP REALTY CO	3437 SUPERIOR AVE	7	14
DOWNTOWN INDUSTRIAL PARK	3615 SUPERIOR AVE	7	15
ASIA FOODS CO	3126 ST CLAIR AVE	7	17
PENSKE TRUCK LEASING CO LP	***3930 SUPERIOR AVE***	***7***	***23***
GELCO TRUCK LEASING	3930 SUPERIOR AVE (S OF	7	24
SHELL OIL CO. #23416663666	3991 SUPERIOR AVE	7	25
STATE INDUSTRIAL PRODUCTS	***3100 HAMILTON AVE***	***7***	***34***
CUSTOM CLUTCH&JOINT	***3417 ST CLAIR AVE***	***7***	***35***
ADELPHIA	***3400 LAKESIDE AVE***	***7***	***39***
ALEX BROTHERS	3515 LAKESIDE AVE	7	39
MCLEAN CO	***3525 LAKESIDE AVE***	***7***	***40***
KEALY TRUCKING CO	***3621 LAKESIDE AVE***	***7***	***41***
MARICH MACHINE & TOOL CO.	3815 LAKESIDE AVE	7	41
SIDARI'S ITALIAN FOODS	3820 LAKESIDE AVE	7	42
SUPERIOR ALLOY STEEL CO.	3827 LAKESIDE AVE	7	42
BEVERAGE DISTRIBUTORS, INC.	3800 KING AVE	7	43
BUCK'S EAST 40TH ST MARATHON	***3980 ST CLAIR AVE***	***9***	***44***
MILNER ELECTRIC BLDG	3804 ST CLAIR AVE	11	46
CLEVELAND ELECTRIC ILLUMINATIN	***1561 E 24TH ST***	***12***	***49***
OHIO BELL TELEPHONE CO DBA SBC	***2223 SUPERIOR AVE & 231***	***12***	***51***
THE CLEVELAND PLAIN DEALER	1388 E 21ST ST	12	51
BP OIL CO. #22225	***2535 SUPERIOR AVE***	***12***	***53***
JOHN COYNE	2010 HAMILTON AVE	12	55
IN TOWN DELIVERY SERVICE, INC.	2123 HAMILTON AVE	12	56
EAST 24TH ST SERVICE CENTER	2326 ST CLAIR AVE	12	57
BAY METAL INC	***2100 LAKESIDE AVE***	***12***	***59***
NORRIS BROTHERS CO INC THE	***2138 DAVENPORT AVE***	***12***	***59***
BAY METAL INC	***2455 HAMILTON AVE***	***12***	***61***
GREYHOUND LINES INC	***2600 HAMILTON AVE***	***12***	***63***
TRITON TRANSPORT SERVICES, INC	2701 LAKESIDE AVE	12	64
UNKNOWN	1520 E 41	13	64
OFFSET COLOR & PRINTING	1614 E 40TH ST	14	64
UNK	2811 CHESTER AVE	20	69
PROCLEVE INVESTMENTS LTD	1781 E 27TH ST NORTH BL	20	72
GEORGE R KLEIN NEWS CO	***1771 E 30TH ST***	***20***	***73***
KRABER INDUSTRIES	1711 E 27TH ST	20	75
ASIA PLAZA	2727 PAYNE AVE	20	75
GEORGE R. KLEIN NEWS CO.	2950 PAYNE AVE	20	75
HAMMER CO	3121 PAYNE AVE	20	76
GRUBACH TRUCKING	1643 HAMILTON AVE	22	78
CENTRAL SERVICES BLDG	1642 LAKESIDE AVE	22	78
AMERICAN RED CROSS	3950 CHESTER AVE	23	79

EXECUTIVE SUMMARY

Site	Address	Map ID	Page
PENSKE TRUCK LEASING COMPANY L	***1906 EAST 40TH STREET***	***23***	***79***
HALLES BUILDING	1858 E 40TH ST	23	79
CITY OF CLEVELAND FIRE STATION	1645 SUPERIOR AVE	24	80
FORMER SOHIO	17TH / SUPERIOR	24	80
ART GRAVURE BLDG	1807 SUPERIOR AVE	24	80
PLAIN DEALER PUBLISHING CO	***1801 SUPERIOR AVE***	***24***	***81***
PLAIN DEALER VISITORS PARKING	ROCKWELL AVE	24	82
FORMER WORKWEAR BLDG	1768 E 25TH ST	25	82
3RD DIST POLICE STATION	1825 PAYNE AVE	27	84
3RD DIST POLICE STATION	2001 PAYNE AVE	27	85
CLEVELAND STATE UNIVERSITY	1750 E 23RD ST	27	87
PAYNE 22 INCORPORATED	2210 PAYNE AVE	27	88
PEPSI COLA BOTTLING	3209 CHESTER	28	88
DEMOLITION SITE	2163 CHESTER AVE CSU	31	91
CSU	1825 E 18TH	32	91
GREYHOUND LINES INC	***1465 CHESTER AVE***	***32***	***91***
GOODYEAR AUTO SERVICE CENTER	1715 CHESTER AVE	32	93
ALL HAND CARWASH INC.	3040 CARNEGIE AVE	33	96
K.G. REALTY	3505-07 CARNEGIE AVE	33	96
FORMER TERMINAL CAR CARE	3505-99 CARNEGIE AVE	33	97
COOK PROPERTY (TANK CAVITY 1)	3419 CARNEGIE AVE (NE C	33	97
ART WINDOW SHADE CO	3314 PROSPECT AVE	33	98
INTERNATIONAL UNION OF OPER EN	3515 PROSPECT AVE	33	99
MINNEHAHA WATER CO.	3700 PROSPECT AVE	33	99
NAT'L CLEANING CONTRACTORS, IN	2331 CARNEGIE AVE	35	100
CLEVELAND STATE UNIV	2344 EUCLID AVE	35	101
CLEVELAND STATE UNIVERSITY	1983 E 24TH ST	35	101
HOWARD BROWER & HERBERT HARRIS	3865 CARNEGIE AVE	36	103
FIRESTONE SERVICE CENTER	3917 PROSPECT ST	36	103
3740 CARNAGIE CORP.	3740 CARNAGIE AVE	38	105
CLEVELAND COCA COLA BOTTLING C	3705 CARNEGIE AVE	38	106
COCA COLA	3705 CARNEGIE AVE (ADJ	38	106
AMERITRUST CORP	1124 BOLIVAR AVE	41	107
AMERICAN RED CROSS	1227 PROSPECT AVE	41	107
OHIO BELL TELEPHONE CO. L23105	***750 HURON RD***	***42***	***108***
FORMER MARATHON	1851 CARNEGIE AVE	43	108
FORMER MAGIC CAR WASH	1911 CARNEGIE AVE	43	109
BP OIL CO. #54182	1335 CARNEGIE AVE	46	112
VACANT BUILDING	2215 E 14TH ST	46	113
INDEPENDENT TOWEL	1802 CENTRAL AVE	46	115
CATON COURT PARKING	2171 E 14TH ST	46	115
HIGH STREET PROPERTIES	211 HIGH ST	47	116
UNITED CHRUCH OF CHRIST	600 BLOCK OF EAST HURON	48	116
US POST OFFICE	2200 ORANGE AVE.	49	117
ST. VINCENT CHARITY HOSPITAL	***2351 EAST 22ND STREET***	***49***	***120***
BP OIL CO. #22372	***900 CARNEGIE AVE***	***52***	***125***
ALEX ROSENBERG	3800 CENTRAL	53	127
PIPING EQUIPMENT	2769 COMMERCIAL RD	59	132
TERMINAL OIL	***300 CENTRAL VIADUCT***	***59***	***132***
NORFOLK & WESTERN RAILWAY CO.	308 CENTRAL VIADUCT	59	135
CITY OF CLEVELAND FIRE ALARM	310 CARNEGIE AVE	59	135
SHELL OIL CO. #23416661595	501 CARNEGIE	59	136
FEDERAL STEEL & WIRE	1970 CARTER RD	62	138
CITY OF CLEVELAND	1930 CARTER RD	62	139
NORTHERN OHIO LUMBER & TIMBER	1895 CARTER RD	62	139
LONGWOOD SUNOCO	***3939 COMMUNITY COLLEGE***	***63***	***139***

EXECUTIVE SUMMARY

Site	Address	Map ID	Page
FERRUM MATERIALS	1896 SCRANTON RD	64	141
AUTOMATIC STAMP PRODUCTS INC	***1822 COLUMBUS RD***	***66***	***142***
UNITED STATES POSTAL SERVICE	***1801 BROADWAY AVE***	***67***	***145***
RESEARCH OIL CO. GARAGE	2525 BROADWAY AVE	67	147
AMERICO INC.	3500 WOODLAND AVE	68	147
CLEVELAND TANK SUPPLY	1970 SCRANTON RD	69	148
W&W MEATS	2394 CANAL RD	70	150
SKY OIL, INC.	3701 ORANGE AVE	71	151
OHIO FARMERS	2614 E 37TH ST	71	152
OHIO FARMERS	3800 WOODLAND AVE	71	152
INTERSTATE AGENCY BLDG	1978 W 3RD ST	73	154
DESIGN UNION	1902 W 3RD ST	73	155
HARRY ROCK & CO.	***4900 WOODLAND AVE***	***77***	***158***
CONSOLIDATED FREIGTWAYS	***3283 BROADWAY***	***79***	***160***
BP OIL CO. TECH. CTR.#02405	3092 BROADWAY AVE	79	161
CET TRUCKING	3091 BROADWAY AVE	79	164
THE SANSON CO	3706 CROTON AVE	80	165
MOBIL OIL CORPORATION	2261 W 3RD ST	82	166
SHELL OIL CO MARKETING	***2201 W THIRD ST***	***82***	***167***
FLEET SUPPLIES, INC.	***250 MAHONING AVE***	***82***	***171***
CLEVELAND BUILDERS SUPPLY	2146 W 3RD ST	82	172
STANDARD LAFARGE	2100 W 3RD ST	82	172
UNITED GARAGE & SERVICE CORP.	***2069 W 3RD ST***	***82***	***173***
FERRY CAP AND SET SCREW CO	***2151 SCRANTON RD***	***84***	***174***
UNITED TRUCK STOP	***2700 TRANSPORT RD***	***85***	***177***
PURE TECH SYSTEMS INC	2727 TRANSPORT RD	85	214
FLEET SUPPLIES	100 MAHONING AVE	87	215
RTA	2315 LORAIN AVE	91	221
CITY TRUCK SERVICES	3301 CRAYTON AVE	92	222
SCRANTON AVERELL, INC.	1819 ABBEY RD	93	222
OM GROUP INC	2301 SCRANTON RD	94	224
L.A. LUX CO.	2285 SCRANTON RD	94	225
SCRANTON AVERELL, INC.	2140 W 15TH ST	94	226
A & W FOODS, INC.	4900 CRAYTON AVE	95	227
MONTANA MILLING	4721 CRAYTON AVE	95	227
BLONDER CO	***4701 CRAYTON AVE***	***95***	***228***
WALTER EHRNFELT	2097 COLUMBUS AVE	96	228
AMERICAN BRONZE CORP.	2941 E 34TH ST	97	229
ALL TERRAIN TIRE, INC.	3732 BROADWAY	97	231
EXCESS CORPORATION	2877 E 37TH ST	97	232
COMMERCIAL ULLMAN LUBRICANTS C	***2846 E. 37TH ST.***	***97***	***233***
METALS APPLIED INC FACILITY	***2800 EAST 33RD STREET***	***97***	***234***
MOBIL OIL LUBE PLANT	2846 E 37TH (SE C/O GAR	97	238
FAIRFIELD AVENUE SERVICE	***1001 FAIRFIELD AVE***	***101***	***244***
MID STATE RESTORATION, INC.	2609 MONROE AVE	102	245
VACANT LOT	2149 W 25TH ST	102	246
VITBX CORP.	2960 BROADWAY	103	246
CLEAN HARBORS ENV SERVICES INC	***2900 ROCKEFELLER AVE***	***103***	***248***
CENTURY LINES, INC.	2125 TRAIN AVE	105	265
NORFOLK SOUTHERN COGSVILLE CON	25TH / SWIFT AVE	112	299
UNITED TRUCK AND CAR WASH	***3950 BROADWAY***	***113***	***299***
VACANT LOT	2644 W 14TH ST	115	305
W 25TH MARATHON	***2675 W 25TH ST***	***116***	***305***
LJ MINOR	2621 W 25TH	116	306
AIR PRODUCTS & CHEMICALS	***2820 QUIGLEY RD***	***119***	***322***
ASTRUP CO	2937 W 25TH ST	120	325

Site	Address	Map ID	Page
RAY'S AUTO REPAIR	2884 SCRANTON RD	121	325
REVCO DIST CTR	3030 QUIGLEY RD	124	327
GAS USA #3	***3101 SCRANTON RD***	***127***	***334***
CONTINENTAL BAKING CO.	2000 CLARK AVE	127	335
STEIN, INC. - HOLMDEN FACILITY	***1034 HOLMDEN AVE***	***131***	***347***
HECTOR COLON	3237 SCRANTON RD	132	348
FRANK LAVALLY	3301 SCRANTON ROAD	134	349
BETTY OLIVER	3383 W 44TH ST	135	349
METRO HEALTH MED CTR	3395 SCRANDON RD	136	350
DAIRY MART #5448	***3510 FULTON RD***	***137***	***350***
BP OIL CO. #04028	4044 DAISY AVE	137	351
CITY OF CLEVELAND 2ND POLICE D	3481 FULTON RD	137	352
D & C AMOCO	***3616 PEARL RD***	***138***	***352***
RIVERSIDE CEMETERY ASSOC	3607 PEARL RD	138	353
METRO HEALTH MEDICAL CENTER	***2500 METROHEALTH DR***	***138***	***354***
FORMER BAUER AUTO RADIATOR SIT	3553 W 25TH ST	138	356
AP 1537	***3474 W 25TH ST***	***138***	***357***
ISG CLEVELAND WEST INC	***3341 JENNINGS RD***	***139***	***383***
BEAZER EAST	5151 DENISON AVE	141	386
ACE PAPER TUBE CORP	4918 DENISON AVE	143	394
F & D SUNOCO	***3742 FULTON RD***	***144***	***394***
TRUCK GARAGE	4352 ARCHWOOD AVE	144	395
BP OIL CO. #22359	***3735 FULTON RD***	***144***	***396***
BETTER MEAT PRODUCTS CO.	3728 FULTON RD	144	397
GENERAL TRANSMISSION	3710 FULTON RD	144	397
EVEREADY PRODUCTS CORP	***1101 BELT LINE ST***	***146***	***409***
UNKNOWN	3900 BLOCK OF BRADWELL	147	412
TRUE NORTH # 1318	***2424 DENISON AVE***	***147***	***414***
GENERAL DEVELOPMENT CORP.	2323 DENISON	147	415
KANNENBERG BROTHERS COMPANY IN	***2301 DENISON AVE***	***147***	***415***
GALLO MARATHON	***3870 PEARL RD***	***147***	***417***
CLEVELAND METRO PARK ZOO	4001 FULTON PKWY	152	458

UST: The Underground Storage Tank database contains registered USTs. USTs are regulated under Subtitle I of the Resource Conservation and Recovery Act (RCRA). The data come from the Department of Commerce Division of State Fire Marshal's Facility File.

A review of the UST list, as provided by EDR, and dated 03/14/2004 has revealed that there are 48 UST sites within the searched area.

Site	Address	Map ID	Page
CITY OF CLEVELAND JOSEPH L. ST	4150 S MARGINAL RD	2	6
DAY-GLO COLOR CORP.	***4515 ST CLAIR AVE***	***5***	***10***
STATE INDUSTRIAL PRODUCTS	3100 HAMILTON AVE	7	33
ADELPHIA	***3400 LAKESIDE AVE***	***7***	***39***
BUCK'S EAST 40TH ST MARATHON	***3980 ST CLAIR AVE***	***9***	***44***
CLEVELAND ELECTRIC ILLUMINATIN	***1561 E 24TH ST***	***12***	***49***
OHIO BELL TELEPHONE CO DBA SBC	***2223 SUPERIOR AVE & 231***	***12***	***51***
BP OIL CO. #22225	***2535 SUPERIOR AVE***	***12***	***53***
BP OIL CO. #79485	2701 CHESTER AVE	20	68
GREYHOUND LINES INC	***1465 CHESTER AVE***	***32***	***91***
CENTRAL CADILLAC CO.	2801 CARNEGIE	33	93
TRUE NORTH # 1308	3020 CARNEGIE AVE	33	95

Site	Address	Map ID	Page
OHIO BELL TELEPHONE CO. L23105	***750 HURON RD***	***42***	***108***
ST. VINCENT CHARITY HOSPITAL	2351 EAST 22ND STREET	49	120
BP OIL CO. #22372	***900 CARNEGIE AVE***	***52***	***125***
CUYAHOGA COMMUNITY COLLEGE	***2900 COMMUNITY COLLEGE***	***58***	***131***
TERMINAL OIL	***300 CENTRAL VIADUCT***	***59***	***132***
LONGWOOD SUNOCO	***3939 COMMUNITY COLLEGE***	***63***	***139***
UNITED STATES POSTAL SERVICE	***1801 BROADWAY AVE***	***67***	***145***
NORTHEAST PRELEASE CENTER	2675 E 30TH ST	72	153
HARRY ROCK & CO.	***4900 WOODLAND AVE***	***77***	***158***
FLEET SUPPLIES, INC.	***250 MAHONING AVE***	***82***	***171***
UNITED GARAGE & SERVICE CORP.	***2069 W 3RD ST***	***82***	***173***
UNITED TRUCK STOP	***2700 TRANSPORT RD***	***85***	***177***
A. LOPRESTI & SON	2735 E 40TH ST	88	216
CLEVELAND TRINIDAD PAVING CO.	3601 TRUMBULL AVE	97	230
FAIRFIELD AVENUE SERVICE	1001 FAIRFIELD AVE	101	245
CLEAN HARBORS ENV SERVICES INC	***2900 ROCKEFELLER AVE***	***103***	***248***
W 25TH MARATHON	***2675 W 25TH ST***	***116***	***305***
AIR PRODUCTS & CHEMICALS	***2820 QUIGLEY RD***	***119***	***322***
CITGO	2850 W 25TH ST	120	325
BP OIL CO. #22360	3100 W 14TH ST	125	329
CLARK AVENUE CO.	1303 CLARK AVE	125	330
GAS CITY	3074 W 14TH	125	331
GAS USA #3	***3101 SCRANTON RD***	***127***	***334***
STEIN, INC. - HOLMDEN FACILITY	***1034 HOLMDEN AVE***	***131***	***347***
DAIRY MART #5448	***3510 FULTON RD***	***137***	***350***
METRO HEALTH MEDICAL CENTER	***2500 METROHEALTH DR***	***138***	***354***
AP 1537	***3474 W 25TH ST***	***138***	***357***
ISG CLEVELAND WORKS RAILWAY CO	3341 JENNINGS RD	139	378
STEIN, INC. - ISG WEST	3341 JENNINGS RD	139	383
ISG CLEVELAND WEST INC	***3341 JENNINGS RD***	***139***	***383***
F & D SUNOCO	***3742 FULTON RD***	***144***	***394***
BP OIL CO. #22359	***3735 FULTON RD***	***144***	***396***
CITY OF CLEVELAND FIRE STATION	3765 PEARL RD	145	398
TRUE NORTH # 1318	***2424 DENISON AVE***	***147***	***414***
KANNENBERG BROTHERS COMPANY IN	***2301 DENISON AVE***	***147***	***415***
GALLO MARATHON	***3870 PEARL RD***	***147***	***417***

DERR: The DERR database is an index of sites for which Ohio EPA maintains files. It includes sites with known or suspected contamination, but a site's inclusion in the database does not mean that it is now or has ever been contaminated.

A review of the DERR list, as provided by EDR, and dated 03/22/2004 has revealed that there are 54 DERR sites within the searched area.

Site	Address	Map ID	Page
OHIO MEDICAL PRODUCTS	***1177 MARQUETTE ST NE***	***1***	***3***
ROBERT STEAM SPECIALTY CO	5325 STANDARD AVE	4	9
CLEVELAND COMMERCIAL PLATING C	***4814 ST CLAIR AVE***	***6***	***11***
KICHLER L D CO	***1541 E 38TH ST***	***7***	***12***
ECONOMY PLATING CLEANUP SITE	***1394 E 34TH ST***	***7***	***18***
BOSTIK INC	***4805 LEXINGTON AVE***	***16***	***65***
WOOD & SPENCER CO	1930 E 30TH	20	68

EXECUTIVE SUMMARY

Site	Address	Map ID	Page
FORMER GR KLEIN NEWS COMPANY	*1771 EAST 30TH ST*	*20*	*72*
USCG BASE	*1055 EAST 9TH STREET*	*21*	*77*
DIAL SERVICES AND MANUFACTURIN	*1741 ROCKWELL AVENUE*	*24*	*81*
CHILCOTE CO	2103 PAYNE AVE	27	85
CUYAHOGA COUNTY BROWNFIELD	401 LAKESIDE AVE	29	89
PROSPECT	*3403 PROSPECT ROAD*	*34*	*100*
WARNER & SWASEY COMPANY	*5701 CARNEGIE AVENUE*	*37*	*104*
DOWNTOWN BUILDING COMPLEX	EUCLID AVE / E. 9TH S	39	106
SAMSEL SERVICE CO	*1285 OLD RIVER ROAD*	*45*	*110*
SHERWIN-WILLIAMS CO THE	*601 CANAL RD*	*54*	*127*
MORLEY J H & CO	*CHAMPLAIN / CANAL ST*	*56*	*130*
WHSE	280 STONE LEVEE	61	138
CLEVELAND NUT & BOLT DIV	*1970 CARTER RD*	*62*	*138*
CHEMICAL & MINERALS RECLAMATIO	*601 STONES LEVEE*	*65*	*141*
GIBSON & PRICE WKS	1786 COLUMBUS RD	66	143
TRANSPORT RD REFINERY NO. 1 -	2635 BROADWAY RD	67	146
ARNSON BARREL CO	*2484 CANAL RD*	*70*	*150*
HARRY ROCK & CLEVELAND LAND DE	*4940 WOODLAND AVE*	*77*	*157*
USHER WASTE OIL SERV	*2205 W 3RD ST*	*82*	*167*
SHELL OIL CO MARKETING	*2201 W 3RD ST*	*82*	*169*
TEXACO INC	*250 MAHONING AVE*	*82*	*169*
SOHIO #1 REF	*2735 BROADWAY AVE*	*85*	*176*
KINGSBURY RUN	*NEAR BROADWAY / TRANS*	*85*	*177*
RESEARCH OIL CO PLT 1	2655 TRANSPORT RD	85	178
US STEEL CORP LORAIN CUYAHOGA	*CENTRAL FURNACES 2650 B*	*85*	*214*
FRANKLIN GREEN TOWNHOMES	*1718 FULTON RD*	*86*	*215*
KLAUSNER BARREL CO	*2716 E 51ST ST*	*90*	*216*
METALS APPLIED INC FACILITY	*2800 EAST 33RD STREET*	*97*	*234*
LAUREL PIPE LINE CO CLEVELAND	*250 JEFFERSON AVE*	*100*	*243*
CHEM-CLEAR INC	2900 BROADWAY	103	247
ALCHEM-TRON INC	2516 TRAIN AVE	105	259
NORTHWAY ENVIRONMENTAL SERVICE	*2484 WEST FOURTH STREET*	*106*	*265*
NORTH EAST CHEMICAL CORP	3301 MONROE AVE	109	298
I-490/ODOT	*PIER 14 N. I-490 BRIDGE*	*110*	*298*
DUPONT E I DE NEMOURS & CO	*2981 INDEPENDENCE RD*	*114*	*302*
MASTER METALS INC	*2850 W 3RD ST*	*118*	*307*
AIR PRODUCTS & CHEMICALS	*2820 QUIGLEY RD*	*119*	*323*
INDUSTRIAL PLATING COMPANY	*3150 EAST 45TH STREET*	*122*	*326*
REILLY TAR & CHEMICAL CORP	3201 INDEPENDENCE RD	128	335
JONES & LAUGHLIN STEEL CLEVELA	*3341 JENNINGS RD*	*139*	*382*
PARR WEST PROPERTY	*5151 DENISON AVE*	*141*	*386*
CHEMICAL SOLVENTS INC	*3751 JENNINGS RD*	*146*	*399*
OHIO DRUM RECONDITIONING	*3967 PEARL RD*	*147*	*413*
MOBILE TANK CAR SERV	*3610 BROOKSIDE PARK DR*	*148*	*419*
CHEMICAL SOLVENTS INC	*1010 DENISON AVE*	*150*	*421*
CHEVRON / ENGLEHARD	1000 HARVARD AVE	151	450
RESEARCH OIL CO	3680 VALLEY RD	153	459

VCP: Ohio EPA, Voluntary Action Program Sites.

A review of the VCP list, as provided by EDR, and dated 01/30/2004 has revealed that there are 5 VCP sites within the searched area.

Site	Address	Map ID	Page
KICHLER L D CO	*1541 E 38TH ST*	*7*	*12*
FORMER GR KLEIN NEWS COMPANY	*1771 EAST 30TH ST*	*20*	*72*
CHILCOTE COMPANY (FORMER SHAIA	2103 PAYNE AVE	27	86
TRANSPORT ROAD PARCEL (FORMER	2635 BROADWAY AVE	76	157
PARR WEST PROPERTY	*5151 DENISON AVE*	*141*	*386*

FEDERAL ASTM SUPPLEMENTAL

CONSENT: Major Legal settlements that establish responsibility and standards for cleanup at NPL (superfund) sites. Released periodically by U.S. District Courts after settlement by parties to litigation matters.

A review of the CONSENT list, as provided by EDR, has revealed that there is 1 CONSENT site within the searched area.

Site	Address	Map ID	Page
MASTER METALS INC	*2850 W 3RD ST*	*118*	*307*

FINDS: The Facility Index System contains both facility information and "pointers" to other sources of information that contain more detail. These include: RCRIS; Permit Compliance System (PCS); Aerometric Information Retrieval System (AIRS); FATES (FIFRA [Federal Insecticide Fungicide Rodenticide Act] and TSCA Enforcement System, FTTS [FIFRA/TSCA Tracking System]; CERCLIS; DOCKET (Enforcement Docket used to manage and track information on civil judicial enforcement cases for all environmental statutes); Federal Underground Injection Control (FURS); Federal Reporting Data System (FRDS); Surface Impoundments (SIA); TSCA Chemicals in Commerce Information System (CICS); PADS; RCRA-J (medical waste transporters/disposers); TRIS; and TSCA. The source of this database is the U.S. EPA/NTIS.

A review of the FINDS list, as provided by EDR, and dated 04/08/2004 has revealed that there are 258 FINDS sites within the searched area.

Site	Address	Map ID	Page
OHIO MEDICAL PRODUCTS	*1177 MARQUETTE ST NE*	*1*	*3*
TEMPCRAFT INCORPORATED	*3960 SOUTH MARGINAL ROA*	*2*	*5*
AVIATION HIGH SCHOOL	*4101 NORTH MARGINAL ROA*	*2*	*5*
CLEVELAND TWIST DRILL COMPANY	*1242 EAST 49TH STREET*	*3*	*7*
INTERSTATE DIESEL INC	*4901 LAKESIDE AVE*	*3*	*8*
CLEVELAND COMMERCIAL PLATING C	*4814 ST CLAIR AVE*	*6*	*11*
KICHLER L D CO	*1541 E 38TH ST*	*7*	*12*
WESTON INC	*3615 SUPERIOR AVE*	*7*	*14*
NICOLE CORP	*3615 SUPERIOR AVE*	*7*	*14*
BUDGET SYSTEMS	*3615 SUPERIOR AVE*	*7*	*15*
ENCO SUPERIOR CORPORATION	*3615 SUPERIOR AVE*	*7*	*15*
ARTH BRASS & ALUMINUM CASTINGS	1378 EAST 33RD STREET	7	16
CLEVELAND RECAPPING INCORPORAT	3128 SAINT CLAIR AVENUE	7	17
ECONOMY PLATING CLEANUP SITE	*1394 E 34TH ST*	*7*	*18*
PENSKE TRUCK LEASING CO LP	*3930 SUPERIOR AVE*	*7*	*23*
GALAXY PLATING CORP	*1379 E 34TH ST*	*7*	*24*
CONTROL EXTERMINATING CO	*3202 ST CLAIR AVE*	*7*	*25*

EXECUTIVE SUMMARY

Site	Address	Map ID	Page
R & D AUTO	*3312 ST CLAIR AVE*	*7*	*25*
GODFREY AND WING INC	*1440 E 39TH ST*	*7*	*26*
STATE INDUSTRIAL PRODUCTS	*3100 HAMILTON AVE*	*7*	*33*
CUSTOM CLUTCH&JOINT	*3417 ST CLAIR AVE*	*7*	*35*
ACTION ALLOYS CO.	*3212 LAKESIDE AVE.*	*7*	*37*
FORTRAN PRINTING INC	*3610 HAMILTON AVE*	*7*	*38*
CABLEVISION	3300-3400 LAKESIDE AVE	7	38
AGA GAS INC	3300 LAKESIDE AVE	7	38
STEPHEN J SEBESTA & ASSO INC	3400 LAKESIDE AVE	7	39
MCLEAN CO	*3525 LAKESIDE AVE*	*7*	*40*
GALLO DISPLAYS INCORPORATED	*1260 EAST 38TH STREET*	*7*	*40*
KEALY TRUCKING CO	*3621 LAKESIDE AVE*	*7*	*41*
BEVERAGE DISTRIBUTORS INCORPOR	3800 KING AVENUE	7	43
FUJI PHOTO FILM USA, INC	*BURKE LAKEFRONT AIRPORT*	*8*	*43*
H AND B MACHINE AND TOOL CO IN	*1390 E 40 ST*	*9*	*43*
K P MCNAMARA COMPANY	*3972 HAMILTON AVE*	*9*	*45*
BARKER PRODUCTS CO	*1563 E 21ST ST*	*12*	*46*
MORGAN LITHO INC	*2000 SUPERIOR AVE*	*12*	*47*
B BERGER CO	1608 E 24TH ST	12	48
STANDARD PLATING WORKS	*2104 SUPERIOR AVE*	*12*	*48*
UNITED ELECTRIC MOTOR REPAIR I	*2117 SUPERIOR AVE*	*12*	*48*
CHILCOTE CO THE	*2160 SUPERIOR AVE*	*12*	*49*
OHIO STATIONERY CO	1566 E 24TH ST	12	49
CEI 24TH STREET SERVICE CENTER	*1561 E 24TH ST*	*12*	*50*
CLEVELAND WATER PLANT DISTILLA	1542 EAST 24TH STREET	12	50
OHIO BELL TELEPHONE CO DBA SBC	*2223 SUPERIOR AVE & 231*	*12*	*51*
STATES BUILDING CORP	2435 SUPERIOR AVE	12	52
ARTCRAFT BUILDING	2570 SUPERIOR AVE RM 50	12	53
BP OIL CO SITE 01104	*2535 SUPERIOR AVE*	*12*	*54*
STRICKER REFINISHING	*2060 HAMILTON*	*12*	*55*
R E MAY INC	*1401 E 24TH ST*	*12*	*55*
MIREAU DRY CLEANER LAUNDRY	*2240 ST CLAIR N E*	*12*	*56*
SPECIALIZED FINISHERS INC	*2139 HAMILTON AVE*	*12*	*56*
ALLGAIER MACHINE CO INC	*2316 ST CLAIR AVE*	*12*	*57*
CITY OF CLEVELAND MVM	*2326 SAINT CLAIR AVENUE*	*12*	*58*
BEE & BEE INC	2403 ST CLAIR AVE	12	58
BAY METAL INC	*2100 LAKESIDE AVE*	*12*	*59*
NORRIS BROTHERS CO INC THE	*2138 DAVENPORT AVE*	*12*	*59*
BAY METAL INC	*2455 HAMILTON AVE*	*12*	*61*
UNIT CO THE	*2320 LAKESIDE AVE*	*12*	*61*
NORTH COAST LOGISTICS INCORPOR	*2323 LAKESIDE AVENUE*	*12*	*62*
LEASEWAY DISTRIBUTION CENTERS	*2324 LAKESIDE AVE*	*12*	*62*
COMMERCIAL ELECTRIC PRODUCT CO	*2701 ST CLAIR AVE*	*12*	*62*
GREYHOUND LINES INC	*2600 HAMILTON AVE*	*12*	*63*
YUASA EXIDE INC	*2635 HAMILTON AVE*	*12*	*63*
LANDWOOD REALTY	1400 EAST 30TH STREET	15	65
BOSTIK INC	*4805 LEXINGTON AVE*	*16*	*65*
GESTETNER CORP	*3020 SUPERIOR AVE*	*17*	*65*
HEALTH MOR	*3500 PAYNE AVENUE*	*18*	*66*
RAPPAPORT EXHIBITS INC	*3608 PAYNE AVE*	*18*	*66*
ATLAS PLATING INCORPORATED	*3611 PAINE AVENUE*	*18*	*67*
MUELLER ELECTRIC CO	*1583 E 31ST ST*	*19*	*67*
BP OIL #04370	2701 CHESTER AVE	20	69
UNIVERSITY COMMONS	1900 E 30TH ST	20	69
COLORMATRIX CORPORATION	*3005 CHESTER AVE*	*20*	*70*
CHROME INDUSTRIES INCORPORATED	*3041 PERKINS AVENUE*	*20*	*70*

EXECUTIVE SUMMARY

Site	Address	Map ID	Page
PHILLIPS DAY AND MADDOCK INC	***1800 E 30TH ST***	***20***	***71***
GEORGE R KLEIN NEWS CO	***1771 E 30TH ST***	***20***	***73***
TELEDYNE METAL FIN	***1725 E 27TH ST***	***20***	***74***
HEALTH CAREERS CENTER	***1740 E 32ND ST***	***20***	***76***
ELECTROPLATING & FABRICATING C	1603 E 27TH	20	77
WARNER AND SWASEY CO BALLAS DI	***1557 E 27TH ST***	***20***	***77***
USCG BASE	***1055 EAST 9TH STREET***	***21***	***77***
PENSKE TRUCK LEASING COMPANY L	***1906 EAST 40TH STREET***	***23***	***79***
PLAIN DEALER PUBLISHING CO	***1801 SUPERIOR AVE***	***24***	***81***
DIAL SERVICES AND MANUFACTURIN	***1741 ROCKWELL AVENUE***	***24***	***81***
WORK WEAR CORPORATION	1768 E 25TH STREET	25	82
DIEDRICHS CO	1755 E 25TH ST	25	83
ROBERTS COFFEE CO	2504 PAYNE AVE	25	83
OHIO CALAPER INC	***3605 PERKINS AVE***	***26***	***83***
HMI INDUSTRIES	***3631 PERKINS AVE***	***26***	***84***
PECK ENGRAVING CO	***1729 E 22ND ST***	***27***	***86***
GENERAL ELECTRIC CO CARBOLOY S	***1751 E 23RD ST***	***27***	***86***
WOLF ENVELOPE CO	***1750 E 23RD ST***	***27***	***87***
SUNOCO SERVICE STATION	***2210 PAYNE AVE***	***27***	***88***
CLEVELAND STATE UNIVERSITY	***2300 CHESTER AVE***	***30***	***89***
GREYHOUND LINES INC	***1465 CHESTER AVE***	***32***	***91***
CENTRAL CADILLAC CO	***2801 CARNEGIE AVE***	***33***	***94***
ATHERSYS INC	***3201 CARNEGIE AVE***	***33***	***96***
PROSPECT 27TH INC	2729 PROSPECT AVE	33	98
LEGAL NEWS PUBLISHING	***2935 PROSPECT AVE***	***33***	***98***
RETAIL EMPLOYEES CREDIT UNION	2828 EUCLID AVENUE	33	99
3030 EUCLID AVENUE BUILDING	3030 EUCLID AVENUE	33	99
PROSPECT	***3403 PROSPECT ROAD***	***34***	***100***
CENTRAL YMCA	2200 PROSPECT AVENUE	35	101
TOWNHOUSE APTS	2344 PROSPECT	35	101
SCIENCE RESEARCH CENTER BIOLOG	2351 EUCLID AVENUE 2ND	35	101
CLEVELAND STATE UNIV	***1983 E 24TH ST***	***35***	***102***
WARNER & SWASEY COMPANY	***5701 CARNEGIE AVENUE***	***37***	***104***
INGRAM & TAYLOR INC	***1849 PROSPECT AVE***	***40***	***106***
ANTERS GOODYEAR	***1308 PROSPECT***	***41***	***108***
MR MAGIC CARNEGIE INC	***1851 CARNEGIE AVE***	***43***	***109***
SMITH LUSTIG	***2165 E 31ST***	***44***	***109***
SAMSEL SERVICE CO	***1285 OLD RIVER ROAD***	***45***	***110***
BP OIL CO SITE 54182	***1335 CARNEGIE AVE***	***46***	***112***
DORN COLOR INC	***2215 E 14TH ST***	***46***	***113***
THRIFTY CAR RENTAL	***1802 CENTRAL AVE***	***46***	***115***
UNION INDUSTRIES DIVISION UNSC	1802 CENTRAL AVE	46	115
US POSTAL SERVICE	***2400 ORANGE AVE GMF ROO***	***49***	***116***
BOY SCOUTS OF AM GR CLEVE COUN	2241 WOODLAND AVE	49	118
SITE ID 390350033	E. 22ND & WOODLAND	49	118
SAINT JOSEPH CHURCH	2543 E 23RD	49	118
CHILD GUIDANCE CENTER	2525 EAST 22ND STREET	49	119
ONCODIAGNOSTIC LABORATORY INC	***2475 E 22ND ST STE B 6***	***49***	***119***
CLEVELAND SKIN PATHOLOGY LAB	***2475 E 22ND ST STE B 10***	***49***	***119***
LUPICA TOWERS	2250 COMMUNITY COLLEGE	49	120
CLEVELAND RESEARCH INSTITUTE	***2351 E 22ND ST***	***49***	***121***
SAINT VINCENT HOSPITAL	***2351 EAST 22ND STREET***	***49***	***122***
EAST 22ND ST MEDICAL OFFICE BU	2322 E 22ND ST	49	122
CUYAHOGA COUNTY JUVENILE & DET	2209 CENTRAL AVE	49	122
ZAREMBA	***737 BOLIVAR RD, 1ST-3RD***	***50***	***123***
CMHA OLDE CEDAR ESTATES	***2617 CENTRAL AVE***	***51***	***123***

Site	Address	Map ID	Page
CENTRAL RECREATION CENTER	2526 CENTRAL AVE	51	123
DUNCAN BUILDING	735 CARNEGIE	52	124
ALROY PRINTING CORP	***737 CARNEGIE AVE***	***52***	***124***
BP OIL CO SITE 04385	***900 CARNEGIE AVE***	***52***	***125***
POWER BRAKE COMPANY	1022 CARNEGIE AVE	52	126
MOBILE INDUSTRIAL SERVICES	***1030 SUMNER AVENUE***	***52***	***126***
SHERWIN-WILLIAMS CO THE	***601 CANAL RD***	***54***	***127***
ADDAMS JANE	***2373 E 30TH ST***	***55***	***130***
CUYAHOGA COMMUNITY COLLEGE	***2900 COMMUNITY COLLEGE***	***58***	***131***
PLASTIC FINISHERS	***1978 W THIRD ST***	***59***	***132***
TERMINAL OIL COMPANY GILLOTA I	***300 CENTRAL VIADUCT***	***59***	***134***
CLEVELAND FIRE ALARM OFFICE	310 CARNEGIE AVE	59	135
SHELL GASOLINE DISPENSING FACI	501 CARNEGIE AVE	59	135
CLEVELAND BLACK OXIDE	***836 BROADWAY AVE.***	***60***	***137***
DERECO INC	***1898 SCRANTON RD***	***64***	***140***
HOMAN OIL INC	***501 STONES LEVEE***	***65***	***141***
AUTOMATIC STAMP PRODUCTS INC	***1822 COLUMBUS RD***	***66***	***142***
US POSTAL SERVICE VEHICLE REPA	***1801 BROADWAY AVE***	***67***	***144***
STANDARD OIL CO CLEVELAND ASPH	***2635 BROADWAY AVE***	***67***	***146***
AUSTIN COMPANY STEEL FABRICATI	2480 BROADWAY AVENUE	67	147
METAL FORMING AND COINING C/O	2480 BROADWAY AVE	67	147
DEPAUL CENTER FAMILIES & CHURC	3409 WOODLAND AVE	68	148
KUHLMAN WOOD & STRIPPING INC	***1936 SCRANTON RD***	***69***	***149***
ARSON GEO G BARREL CO THE	***2484 CANAL RD***	***70***	***149***
CLEVELAND THERMAL ENERGY CORPO	***2274 CANAL ROAD***	***70***	***150***
FRUIT AUCTION BUILDING	3800 ORANGE AVENUE	71	151
NORTHERN OHIO FOOD TERMINAL	3800 ORANGE AVENUE	71	151
ZELVY BROS CONTAINER CORP	2616 E 37TH ST	71	152
ERIE INDUSTRIAL SERVICES INC	***1986 W 3RD STREET***	***73***	***153***
CLEVELAND VALVE GAUGE	***1968 W 3RD***	***73***	***154***
KENMORE ASPHALT PRODUCTS INCOR	650 HARRISON ST	73	155
FIRST INTERSTATE HAWTHORNE LIM	2300 BROADWAY AVE	74	156
INLAND WATERS OF OHIO	***2195 DRYDOCK AVE***	***75***	***156***
MARATHON ASHLAND PETROLEUM LLC	***2000 CENTRAL FURNACE CO***	***78***	***159***
CONSOLIDATED FREIGTWAYS	***3283 BROADWAY***	***79***	***160***
BP OIL TECHNICAL CENTER BROADW	***3092 BROADWAY AVENUE***	***79***	***161***
CLEVELAND EXPRESS TRUCKING CO	***3091 BROADWAY AVE***	***79***	***163***
GATEWAY COLD STORAGE	3725 CROTON AVE	80	165
TK TRANSPORT INC	***2525 ROCKEFELLER BLVD***	***81***	***166***
USHER WASTE OIL SERV	***2205 W 3RD ST***	***82***	***167***
SHELL OIL CO MARKETING	***2201 W THIRD ST***	***82***	***167***
TEXACO INC	***250 MAHONING AVE***	***82***	***169***
EBP INC	***2041 W 17TH ST***	***83***	***173***
FERRY CAP AND SET SCREW CO	***2151 SCRANTON RD***	***84***	***174***
EAGLE FURNITURE STRIPPING	***2115 SCRANTON ROAD***	***84***	***175***
NORFOLK AND WESTERN RAILWAY CO	***UNIVERSITY RD SE OF SCR***	***84***	***176***
GENERAL ENVIRONMENTAL MANAGEME	***2655 TRANSPORT ROAD***	***85***	***178***
LEASEWAY OF OHIO INC	***2727 TRANSPORT RD***	***85***	***213***
REFINERS TRANSPORT & TERMINAL	***2700 TRANSPORT ROAD***	***85***	***214***
CLEVELAND COLD STORAGE	2000 WEST 14TH STREET	89	216
CLEVELAND IND DRUM SERVICE INC	***2716 E 51ST ST***	***90***	***218***
MOONEY CHEMICALS INC	***2301 SCRANTON RD***	***94***	***222***
FORMERLY LA LUX CO	***2285 SCRANTON RD***	***94***	***225***
OMG AMERICAS	***2271 SCRANTON ROAD***	***94***	***225***
DALE GLOVE CLEANERS	2132 WEST 15TH STREET	94	227
STRIPMATIC PRODUCTS INC	1501 ABBEY AVE	94	227

EXECUTIVE SUMMARY

Site	Address	Map ID	Page
BLONDER CO	*4701 CRAYTON AVE*	*95*	*228*
VITEX CORPORATION	*2960 BROADWAY*	*97*	*228*
ELF ATOCHEM	*2960 E 34TH ST*	*97*	*229*
TRINIDAD PAVING COMPANY	*3601 TRUMBULL AVE*	*97*	*230*
MATT CONSTRUCTION SERVICES INC	*3732 BROADWAY AVE*	*97*	*231*
GEORGE R HALL CONTRACTING	*2928 EAST 34TH STREET*	*97*	*231*
EXCESS ELECTRONICS	*2877 E 37TH ST*	*97*	*232*
WESTON INC	*2914 E 34TH ST*	*97*	*232*
COMMERCIAL ULLMAN LUBRICANTS C	*2846 E. 37TH ST.*	*97*	*233*
METALS APPLIED INC FACILITY	*2800 EAST 33RD STREET*	*97*	*234*
DIAMOND HARD CHROME INCORPORAT	*6110 GRAND AVE*	*98*	*238*
LAUREL PIPE LINE CO CLEVELAND	*250 JEFFERSON AVE*	*100*	*243*
FAIRFIELD AVENUE SERVICE	*1001 FAIRFIELD AVE*	*101*	*244*
ATLAS CENTRAL CORP	*1111 FAIRFIELD AVE*	*101*	*245*
CUYAHOGA MATERIALS CO	*2929 ROCKEFELLER AVE*	*103*	*246*
CLEAN HARBORS ENV SERVICES INC	*2900 ROCKEFELLER AVE*	*103*	*248*
PELTON PARK APARTMENTS	2363 WEST 14TH STREET	104	258
SAINT JOSEPH CENTER	2346 W FOURTEENTH ST	104	258
GRACE HOSPITAL	2307 W 14TH ST	104	259
LAIDLAW ENVIRONMENTAL SERVICES	*2516 TRAIN AVE*	*105*	*259*
NORTHWAY ENVIRONMENTAL SERVICE	*2484 WEST FOURTH STREET*	*106*	*265*
SOUTH SHORE FINISHERS INCORPOR	*1720 WILLEY AVE*	*107*	*267*
TREMONT	*2409 W 10TH ST*	*108*	*270*
PURE TECH SOLVENT SERVICES INC	*3301 MONROE AVE*	*109*	*270*
UNITED TRUCK AND CAR WASH	*3950 BROADWAY*	*113*	*299*
DUPONT E I DENEMOURS & CO	*2981 INDEPENDENCE*	*114*	*300*
PILGRIM CONGREGATIONAL CHURCH	2592 W FOURTEENTH ST	115	305
BJN INCORPORATED WEST 25TH MAR	*2675 WEST 25TH STREET*	*116*	*305*
MINOR IJ CORP	*2621 W 25TH ST*	*116*	*307*
MASTER METALS INC	*2850 W 3RD ST*	*118*	*307*
INDUSTRIAL PLATING COMPANY	*3150 EAST 45TH STREET*	*122*	*326*
LINCOLN INTERMEDIATE	*1701 CASTLE RD*	*123*	*327*
REVCO DRUGS DIST CTR	*3030 QUIGLEY RD*	*124*	*327*
IVS CORP	*3020 QUIGLEY AVE*	*124*	*328*
SYNTAC CORP	*3000 QUIGLEY RD*	*124*	*328*
ALROY PRINTING CORP	*3000 QUIGLEY RD*	*124*	*328*
WEST 14TH & CLARK SUNOCO	1303 CLARK AVE	125	329
BP OIL CO SITE 04181	*3100 W 14TH ST*	*125*	*329*
GAS CITY NO 1 A&N SERVICE CO I	3074 W FOURTEENTH ST	125	331
AIRCRAFT PLATING CORP	*1106 CLARK AVE*	*126*	*331*
SCRANTON AND CLARK MARATHON	*3101 SCRANTON*	*127*	*333*
CONTINENTAL BAKING HOSTESS CAK	*2000 CLARK AVENUE*	*127*	*335*
REILLY TAR & CHEM CORP	*3201 INDEPENDENCE RD*	*128*	*336*
NATIONAL FASTENERS INC	3239 W 14TH ST	129	345
BUHRER ELEMENTARY SCHOOL	*1600 BUHRER AVENUE*	*129*	*346*
CENTEON BIO-SERVICES	*3204 W 25TH ST*	*130*	*346*
STEIN INC	*1034 HOLMDEN AVE*	*131*	*348*
OHIO MUNICIPAL SERVICES CO INC	*3294 W 25TH ST*	*133*	*348*
BUCKEYE PAINTING	*2115 CLOVER AVE*	*134*	*349*
BP OIL CO SITE 04028	*4044 DAISY AVE*	*137*	*351*
KOTECKI MONUMENTS INCORPORATED	3636 PEARL ROAD	138	352
D & C AMOCO	*3616 PEARL RD*	*138*	*352*
METROHEALTH MEDICAL CENTER	*2500 METROHEALTH DRIVE*	*138*	*354*
CLARK OIL STATION NO 1537	*3474 W 25TH ST*	*138*	*356*
BETZ LABS @ LTV STEEL	*3341 JENNINGS RD*	*139*	*360*
LTV STEEL COMPANY CLEVELAND WE	*3341 JENNINGS ROAD*	*139*	*362*

Site	Address	Map ID	Page
WEAN PORI	3341 JENNINGS RD	139	381
STEIN INC	3341 JENNINGS RD	139	384
BEAZER EAST INC	***5151 DENISON AVE***	***141***	***386***
SAM L BAKER	3742 FULTON RD	144	394
SUNOCO SERVICE STATION	***3742 FULTON RD***	***144***	***394***
BP OIL CO	***3735 FULTON RD***	***144***	***396***
AAA AMERICAN ABATEMENT ASBESTO	***3723 PEARL RD***	***145***	***399***
CHEMICAL SOLVENTS INC	***3751 JENNINGS RD***	***146***	***399***
EVEREADY PRODUCTS CORP	***1101 BELT LINE ST***	***146***	***409***
OHIO DRUM RECONDITIONING	***3967 PEARL RD***	***147***	***413***
KANNENBERG BROTHERS COMPANY IN	***2301 DENISON AVE***	***147***	***415***
CLEVELAND STRIPPING DERUSTING	***3888 PEARL RD***	***147***	***417***
MOBILE TANK CAR SERV	***3610 BROOKSIDE PARK DR***	***148***	***419***
GRAPHITE MACHINING CO INC	***3815 W 34TH ST***	***149***	***421***
CHEMICAL SOLVENTS INC	***1010 DENISON AVE***	***150***	***421***
ENGELHARD CORP	***1000 HARVARD AVE***	***151***	***450***
RESEARCH OIL COMPANY	***3680 VALLEY ROAD***	***153***	***458***

HMIRS: The Hazardous Materials Incident Report System contains hazardous material spill incidents reported to the Department of Transportation. The source of this database is the U.S. EPA.

A review of the HMIRS list, as provided by EDR, and dated 12/18/2003 has revealed that there are 5 HMIRS sites within the searched area.

Site	Address	Map ID	Page
Not reported	1725 EAST 27TH STREET	20	74
Not reported	3283 BROADWAY	79	159
Not reported	3283 BROADWAY	79	160
Not reported	3283 BROADWAY	79	160
Not reported	3341 JENNINGS RD	139	359

MLTS: The Material Licensing Tracking System is maintained by the Nuclear Regulatory Commission and contains a list fo approximately 8,100 sites which possess or use radioactive materials and are subject to NRC licensing requirements.

A review of the MLTS list, as provided by EDR, and dated 01/15/2004 has revealed that there are 6 MLTS sites within the searched area.

Site	Address	Map ID	Page
CLEVELAND STATE UNIV	***1983 E 24TH ST***	***35***	***102***
ST. VINCENT CHARITY HOSPITAL	***2351 EAST 22ND STREET***	***49***	***120***
CLEVELAND RESEARCH INSTITUTE	***2351 E 22ND ST***	***49***	***121***
GRACE HOSPITAL	2307 W. 14TH ST	104	259
JONES & LAUGHLIN STEEL CORP.	3341 JENNINGS RD., P.O.	139	383
CENTURY HSE PODIATRY	3731 PEARL RD	145	398

PADS: The PCB Activity Database identifies generators, transporters, commercial storers and/or brokers and disposers of PCBs who are required to notify the United States Environmental Protection Agency of such activities. The source of this database is the U.S. EPA.

A review of the PADS list, as provided by EDR, and dated 12/30/2003 has revealed that there are 3 PADS sites within the searched area.

Site	Address	Map ID	Page
GENERAL ENVIRONMENTAL MANAGEME	*2655 TRANSPORT ROAD*	*85*	*178*
PURE TECH SOLVENT SERVICES INC	*3301 MONROE AVE*	*109*	*270*
LTV STEEL COMPANY CLEVELAND WE	*3341 JENNINGS ROAD*	*139*	*362*

FUDS: The Listing includes locations of Formerly Used Defense Sites Properties where the US Army Corps Of Engineers is actively working or will take necessary cleanup actions.

A review of the FUDS list, as provided by EDR, and dated 10/01/2003 has revealed that there are 2 FUDS sites within the searched area.

Site	Address	Map ID	Page
CLEVELAND PLANT		99	242
NIKE SITE CL-67		99	243

RAATS: The RCRA Administration Action Tracking System contains records based on enforcement actions issued under RCRA and pertaining to major violators. It includes administrative and civil actions brought by the United States Environmental Protection Agency. The source of this database is the U.S. EPA.

A review of the RAATS list, as provided by EDR, and dated 04/17/1995 has revealed that there are 5 RAATS sites within the searched area.

Site	Address	Map ID	Page
GENERAL ENVIRONMENTAL MANAGEME	*2655 TRANSPORT ROAD*	*85*	*178*
CLEAN HARBORS ENV SERVICES INC	*2900 ROCKEFELLER AVE*	*103*	*248*
DUPONT E I DENEMOURS & CO	*2981 INDEPENDENCE*	*114*	*300*
CHEMICAL SOLVENTS INC	*3751 JENNINGS RD*	*146*	*399*
MOBILE TANK CAR SERV	*3610 BROOKSIDE PARK DR*	*148*	*419*

TRIS: The Toxic Chemical Release Inventory System identifies facilities that release toxic chemicals to the air, water, and land in reportable quantities under SARA Title III, Section 313. The source of this database is the U.S. EPA.

A review of the TRIS list, as provided by EDR, and dated 12/31/2001 has revealed that there are 7 TRIS sites within the searched area.

Site	Address	Map ID	Page
STATE INDUSTRIAL PRODUCTS	*3100 HAMILTON AVE*	*7*	*33*
COLORMATRIX CORP.	3005 CHESTER AVE.	20	70
DORN COLOR INC	*2215 E 14TH ST*	*46*	*113*
FERRY CAP AND SET SCREW CO	*2151 SCRANTON RD*	*84*	*174*

Site	Address	Map ID	Page
METALS APPLIED INC FACILITY	***2800 EAST 33RD STREET***	***97***	***234***
DUPONT E I DENEMOURS & CO	***2981 INDEPENDENCE***	***114***	***300***
CHEMICAL SOLVENTS INC	***1010 DENISON AVE***	***150***	***421***

SSTS: Section 7 of the Federal Insecticide, Fungicide and Rodenticide Act, as amended (92 Stat. 829) requires all registered pesticide-producing establishments to submit a report to the Environmental Protection Agency by March 1st each year. Each establishment must report the types and amounts of pesticides, active ingredients and devices being produced, and those having been produced and sold or distributed in the past year.

A review of the SSTS list, as provided by EDR, and dated 12/31/2001 has revealed that there are 2 SSTS sites within the searched area.

Site	Address	Map ID	Page
STATE CHEMICAL MANUFACTURING C	3100 HAMILTON AVENUE	7	26
STATE INDUSTRIAL PRODUCTS	3100 HAMILTON AVE	7	29

FTTS: FTTS tracks administrative cases and pesticide enforcement actions and compliance activities related to FIFRA, TSCA and EPCRA (Emergency Planning and Community Right-to-Know Act) over the previous five years. To maintain currency, EDR contacts the Agency on a quarterly basis.

A review of the FTTS INSP list, as provided by EDR, and dated 01/21/2004 has revealed that there are 14 FTTS INSP sites within the searched area.

Site	Address	Map ID	Page
ENCO SUPERIOR CORPORATION	***3615 SUPERIOR AVE***	***7***	***15***
STATE INDUSTRAIL PRODUCTS	3100 HAMILTON AVE	7	32
STATE INDUSTRIAL PRODUCTS	3100 HAMILTON AVENUE	7	32
STATE INDUSTRIAL PRODUCTS	***3100 HAMILTON AVE***	***7***	***34***
ACTION ALLOYS CO.	***3212 LAKESIDE AVE.***	***7***	***37***
CLEVELAND STATE UNIVERSITY	1983 E. 24TH ST.	35	102
CLEVELAND STATE UNIV	***1983 E 24TH ST***	***35***	***102***
CLEVELAND ELEC ILLUM CO@ CSU	1983 E 24TH ST	35	103
NORTHERN OHIO FOOD TERMINAL	3800 ORANGE AVE	71	151
RESEARCH OIL COMPANY	2777 BROADWAY AVE	76	156
MOONEY CHEMICALS INC	2301 SCRANTON	94	223
MOONEY CHEMICALS, INC.	2301 SCRANTON RD	94	224
MOONEY CHEMICALS	2301 SCRANTON	94	224
LTV STEEL COMPANY CLEVELAND WE	***3341 JENNINGS ROAD***	***139***	***362***

STATE OR LOCAL ASTM SUPPLEMENTAL

OH SHWS: The State Hazardous Waste Sites records are the states' equivalent to CERCLIS. These sites may or may not already be listed on the federal CERCLIS list. Priority sites planned for cleanup using state funds (state equivalent of Superfund) are identified along with sites where cleanup will be paid for by potentially responsible parties.
Available information varies by state.

A review of the MSL list, as provided by EDR, and dated 03/01/1999 has revealed that there are 25 MSL sites within the searched area.

Site	Address	Map ID	Page
OHIO MEDICAL PRODUCTS	***1177 MARQUETTE ST NE***	***1***	***3***
ROBERT STEAM SPECIALTY CO	5325 STANARD AVE	4	9
SHERWIN-WILLIAMS CO THE	***601 CANAL RD***	***54***	***127***
MORLEY J H & CO	***CHAMPLAIN / CANAL ST***	***56***	***130***
CLEVELAND NUT & BOLT DIV	***1970 CARTER RD***	***62***	***138***
CHEMICAL & MINERALS RECLAMATIO	***601 STONES LEVEE***	***65***	***141***
ARNSON BARREL CO	***2484 CANAL RD***	***70***	***150***
HARRY ROCK & CLEVELAND LAND DE	***4940 WOODLAND AVE***	***77***	***157***
SHELL OIL CO MARKETING	***2201 W 3RD ST***	***82***	***169***
TEXACO INC	***250 MAHONING AVE***	***82***	***169***
SOHIO #1 REF	***2735 BROADWAY AVE***	***85***	***176***
KINGSBURY RUN	***NEAR BROADWAY / TRANS***	***85***	***177***
US STEEL CORP LORAIN CUYAHOGA	***CENTRAL FURNACES 2650 B***	***85***	***214***
FRANKLIN GREEN TOWNHOMES	***1718 FULTON RD***	***86***	***215***
KLAUSNER BARREL CO	***2716 E 51ST ST***	***90***	***216***
LAUREL PIPE LINE CO CLEVELAND	***250 JEFFERSON AVE***	***100***	***243***
NORTHWAY ENVIRONMENTAL SERVICE	2484 W 4TH ST	106	265
I-490/ODOT	***PIER 14 N. I-490 BRIDGE***	***110***	***298***
DUPONT E I DE NEMOURS & CO	***2981 INDEPENDENCE RD***	***114***	***302***
MASTER METALS INC / DUPONT CLE	***2850 W 3RD ST***	***118***	***321***
AIR PRODUCTS & CHEMICALS	***2820 QUIGLEY RD***	***119***	***323***
JONES & LAUGHLIN STEEL CLEVELA	***3341 JENNINGS RD***	***139***	***382***
OHIO DRUM RECONDITIONING	***3967 PEARL RD***	***147***	***413***
MOBILE TANK CAR SERV (DUP OF N	3610 BROOKSIDE PARK DR	148	418
RESEARCH OIL COMPANY	***3680 VALLEY ROAD***	***153***	***458***

SPILLS: The Spills Database comes from the Ohio EPA.

A review of the OH Spills list, as provided by EDR, has revealed that there are 50 OH Spills sites within the searched area.

Site	Address	Map ID	Page
Not reported	4003 N MARGINAL RD	2	4
Not reported	4003 N MARGINAL RD	2	4
Not reported	4003 N MARGINAL RD	2	5
Not reported	HOPKINS AIRPORT	7	16
Not reported	1383 E 34TH ST	7	24
Not reported	3100 HAMILTON AVE	7	29
Not reported	3815 LAKESIDE AVE E	7	41
Not reported	2400 SUPERIOR AVE E	12	52
BP OIL CO. #22225	***2535 SUPERIOR AVE***	***12***	***53***
NORRIS BROTHERS CO INC THE	***2138 DAVENPORT AVE***	***12***	***59***
Not reported	***1800 E 30TH ST***	***20***	***71***
Not reported	1748 E 27TH ST	20	73
Not reported	***1465 CHESTER AVE***	***32***	***92***

Site	Address	Map ID	Page
Not reported	E 30TH / CARNEGIE	33	94
Not reported	I-90 EB ON THE PROSPECT	33	97
Not reported	2400 ORANGE AVE	49	117
Not reported	EAST 22ND / WOODLAND	49	118
Not reported	824 CARNEGIE	52	124
Not reported	9TH / CARNEGIE	52	126
Not reported	I 90 E OF 9TH ST	57	131
Not reported	1200 BROADWAY AVE	60	136
Not reported	836 BROADWAY AVE	60	137
HOMAN OIL INC	***501 STONES LEVEE***	***65***	***141***
Not reported	1801 BROADWAY AVE	67	143
Not reported	E. 37TH / WOODLAND(3800	71	152
Not reported	650 HARRISON ST	73	155
HARRY ROCK & CO.	***4900 WOODLAND AVE***	***77***	***158***
Not reported	3725 CROTON AVE	80	165
TEXACO INC	***250 MAHONING AVE***	***82***	***169***
KLAUSNER BARREL CO	***2716 E 51ST ST***	***90***	***216***
LAUREL PIPE LINE CO CLEVELAND	***250 JEFFERSON AVE***	***100***	***243***
CLEAN HARBORS ENV SERVICES INC	***2900 ROCKEFELLER AVE***	***103***	***248***
Not reported	SCRANTON RD-2500 METRO	111	298
DUPONT E I DE NEMOURS & CO	***2981 INDEPENDENCE RD***	***114***	***302***
MASTER METALS INC / DUPONT CLE	***2850 W 3RD ST***	***118***	***321***
AIR PRODUCTS & CHEMICALS	***2820 QUIGLEY RD***	***119***	***323***
REILLY TAR & CHEM CORP	***3201 INDEPENDENCE RD***	***128***	***336***
Not reported	3239 W 14TH ST	129	344
Not reported	W 14TH / BUHRER AVE	129	346
Not reported	3607 PEARL RD	138	353
Not reported	3341 JENNINGS RD @ CLEV	139	358
Not reported	3341 JENNINGS RD	139	361
Not reported	3341 JENNINGS RD	139	361
Not reported	3341 JENNINGS RD	139	379
JONES & LAUGHLIN STEEL CLEVELA	***3341 JENNINGS RD***	***139***	***382***
Not reported	REAR 4323 LEADING AVE	140	385
Not reported	4323 LEADING AVE	140	385
Not reported	3500 RIVERSIDE AVE	142	392
Not reported	3500 RIVERSIDE AVE	142	393
GALLO MARATHON	***3870 PEARL RD***	***147***	***417***

UNREG LTANKS: A suspected or confirmed release of petroleum from a non-regulated UST.

A review of the UNREG LTANKS list, as provided by EDR, and dated 08/25/1999 has revealed that there are 6 UNREG LTANKS sites within the searched area.

Site	Address	Map ID	Page
DAY-GLO COLOR CORP.	***4515 ST CLAIR AVE***	***5***	***10***
ELWELL PARKER	4205 ST CLAIR AVE	10	46
Not reported	***1800 E 30TH ST***	***20***	***71***
Not reported	***1465 CHESTER AVE***	***32***	***92***
DINDIA & ASSOC	2245 E 14TH ST	46	111
MOBIL PLANT	2846 E 37TH (S PROP LIN	97	233

INST CONTROL: Sites with Engineering and/or Institutional controls.

A review of the INST CONTROL list, as provided by EDR, and dated 01/12/2004 has revealed that there are 2 INST CONTROL sites within the searched area.

Site	Address	Map ID	Page
KICHLER L D CO	***1541 E 38TH ST***	***7***	***12***
CHILCOTE COMPANY	2103 PAYNE AVE.	27	85

BROWNFIELDS DATABASES

VCP: Ohio EPA, Voluntary Action Program Sites.

A review of the VCP list, as provided by EDR, and dated 01/30/2004 has revealed that there are 5 VCP sites within the searched area.

Site	Address	Map ID	Page
KICHLER L D CO	***1541 E 38TH ST***	***7***	***12***
FORMER GR KLEIN NEWS COMPANY	***1771 EAST 30TH ST***	***20***	***72***
CHILCOTE COMPANY (FORMER SHAIA	2103 PAYNE AVE	27	86
TRANSPORT ROAD PARCEL (FORMER	2635 BROADWAY AVE	76	157
PARR WEST PROPERTY	***5151 DENISON AVE***	***141***	***386***

EXECUTIVE SUMMARY

Please refer to the end of the findings report for unmapped orphan sites due to poor or inadequate address information.

MAP FINDINGS SUMMARY

Database	Total Plotted
FEDERAL ASTM STANDARD	
NPL	0
Proposed NPL	0
CERCLIS	10
CERC-NFRAP	25
CORRACTS	18
RCRIS-TSD	17
RCRIS Lg. Quan. Gen.	39
RCRIS Sm. Quan. Gen.	164
ERNS	26
STATE ASTM STANDARD	
State Haz. Waste	N/A
State Landfill	2
LUST	193
UST	48
DERR	54
VCP	5
FEDERAL ASTM SUPPLEMENTAL	
CONSENT	1
ROD	0
Delisted NPL	0
FINDS	258
HMIRS	5
MLTS	6
MINES	0
NPL Liens	0
PADS	3
FUDS	2
INDIAN RESERV	0
US BROWNFIELDS	0
DOD	0
RAATS	5
TRIS	7
TSCA	0
SSTS	2
FTTS	14
STATE OR LOCAL ASTM SUPPLEMENTAL	
MSL	25
OH Spills	50
TOWNGAS	0
UNREG LTANKS	6

MAP FINDINGS SUMMARY

Database	Total Plotted
HIST LF	0
INST CONTROL	2
ENG CONTROLS	0
EDR PROPRIETARY HISTORICAL DATABASES	
Coal Gas	0
BROWNFIELDS DATABASES	
US BROWNFIELDS	0
VCP	5

NOTES:

Sites may be listed in more than one database

N/A = This State does not maintain a SHWS list. See the Federal CERCLIS list.

Coal Gas Site Search: No site was found in a search of Real Property Scan's ENVIROHAZ database.

1 **OHIO MEDICAL PRODUCTS**
1177 MARQUETTE ST NE
CLEVELAND, OH 44114

RCRIS-SQG 1000326192
FINDS OHD076901701
DERR
CERC-NFRAP
MSL

CERCLIS-NFRAP Classification Data:
Site Incident Category: Not reported
Non NPL Code: NFRAP
Ownership Status: Other

Federal Facility: Not a Federal Facility

NPL Status: Not on the NPL

CERCLIS-NFRAP Assessment History:

Assessment:	DISCOVERY	Completed: 08/01/1980
Assessment:	PRELIMINARY ASSESSMENT	Completed: 12/01/1984
Assessment:	PRELIMINARY ASSESSMENT	Completed: 06/06/1990
Assessment:	ARCHIVE SITE	Completed: 06/06/1990

RCRIS:
Owner: NAME NOT REPORTED
(312) 555-1212
EPA ID: OHD076901701
Contact: W FETTES
(216) 431-4000
Classification: Small Quantity Generator
TSDF Activities: Not reported

Violation Status: No violations found

NY MANIFEST
Additional detail is available in NY MANIFEST. Please contact your EDR Account Executive for more information.

FINDS:
Other Pertinent Environmental Activity Identified at Site:
Ohio Core database (OH_CORE)
Resource Conservation and Recovery Act Information system (RCRAINFO)

OH MSL:
Facility ID: 218-0598
EPA ID: OHD076901701
Lat/Long: 41 31 30 / 81 38 42
Facility Type: None

DERR:
Facility Id: 218-0598
EPA Id: OHD076901701
Lat/Long: 41 31 30 / 81 38 42
Alias: Not reported
District: NEDO
Voluntary Action Program: Not reported
VAP Receiving Tech Assistance: Not reported
Applied / Recvd Funds From Clean Ohio Fund: Not reported

2

OH Spills **S102900338**
N/A

4003 N MARGINAL RD
CLEVELAND, OH

SPILLS:

Facility ID:	19978--3497
Spill Date:	8/1997
Date Reported :	08/25/97 14:22
Spill Number:	9708-18-3497
Size of Spill:	Small
Priority :	No Response by Emergency Response
Cause:	Leak
Reason:	Undefined
Affected Area:	Post-88 surface water
Material:	DIESEL FUEL
Type:	Hydrocarbon ie: crude oil, natural gas, gasoline, waste oil
Units:	Not reported
Waterway Affctd:	LAKE ERIE
Spill Source:	Transportation, Barge, Unloading/loading equipment
Reportable Qnty:	Not reported

Name of Company or person that had spill: Not reported
Suspected Spiller:
KIEWIT CONSTRUCTION
6797 DORSEY RD
BALTIMORE, MD 21227

Carrier: Not reported

2

OH Spills **S102900337**
N/A

4003 N MARGINAL RD
CLEVELAND, OH

SPILLS:

Facility ID:	19978--3497
Spill Date:	8/1997
Date Reported :	08/25/97 14:22
Spill Number:	9708-18-3497
Size of Spill:	Small
Priority :	No Response by Emergency Response
Cause:	Leak
Reason:	Undefined
Affected Area:	Post-88 surface water
Material:	LUBRICATING OIL
Type:	Not reported
Units:	Not reported
Waterway Affctd:	LAKE ERIE
Spill Source:	Transportation, Barge, Unloading/loading equipment
Reportable Qnty:	Not reported

Name of Company or person that had spill: Not reported
Suspected Spiller:
KIEWIT CONSTRUCTION
6797 DORSEY RD
BALTIMORE, MD 21227

Carrier: Not reported

Map ID / Direction / Distance / Distance (ft.)	Site	Database(s)	EDR ID Number / EPA ID Number
2	**4003 N MARGINAL RD** **CLEVELAND, OH**	**OH Spills**	**S102900339** **N/A**

SPILLS:

Facility ID:	19978--3497
Spill Date:	8/1997
Date Reported :	08/25/97 14:22
Spill Number:	9708-18-3497
Size of Spill:	Small
Priority :	No Response by Emergency Response
Cause:	Leak
Reason:	Undefined
Affected Area:	Post-88 surface water
Material:	MOTOR OIL
Type:	Not reported
Units:	Not reported
Waterway Affctd:	LAKE ERIE
Spill Source:	Transportation, Barge, Unloading/loading equipment
Reportable Qnty:	Not reported

Name of Company or person that had spill: Not reported

Suspected Spiller:
KIEWIT CONSTRUCTION
6797 DORSEY RD
BALTIMORE, MD 21227

Carrier: Not reported

2	**TEMPCRAFT INCORPORATED** **3960 SOUTH MARGINAL ROAD** **CLEVELAND, OH 44114**	**RCRIS-SQG** **FINDS**	**1004574403** **OHD004170676**

RCRIS:

Owner:	TEMPCRAFT PLASTICS INC (216) 391-3885
EPA ID:	OHD004170676
Contact:	JOHN TOPEKA (216) 391-3885
Classification:	Conditionally Exempt Small Quantity Generator
TSDF Activities:	Not reported

Violation Status: No violations found

FINDS:
Other Pertinent Environmental Activity Identified at Site:
National Toxics Inventory (NTI)
Ohio Core database (OH_CORE)
Resource Conservation and Recovery Act Information system (RCRAINFO)
Toxic Chemical Release Inventory System (TRIS)

2	**AVIATION HIGH SCHOOL** **4101 NORTH MARGINAL ROAD** **CLEVELAND, OH 44114**	**RCRIS-SQG** **FINDS** **LUST**	**1000451156** **OHD986984490**

AVIATION HIGH SCHOOL (Continued) **1000451156**

RCRIS:
Owner: CLEVELAND BD OF ED
EPA ID: OHD986984490

Contact: PAUL WALLACE
(216) 621-1357

Classification: Small Quantity Generator
TSDF Activities: Not reported

Violation Status: No violations found

FINDS:
Other Pertinent Environmental Activity Identified at Site:
Ohio Core database (OH_CORE)
Resource Conservation and Recovery Act Information system (RCRAINFO)

LUST:
Owner: MIKE FEELEY
Facility Status: Inactive
LTF Status: 1 SUS/CON from regulated UST
Release Number: 18000416-N00001
Owner Address: 6 SYLVAN WAY DEPT 2909336
PARSIPPANY, NY 7054
FR Status: No Further Action letter issued
Old Facility Id: 180416
Former Lust Release Number: 181269300
Release Date: 9/30/91 0:00

---

2 **CLEVELAND MAINT GARAGE** **LUST** **S104264987**
40TH / MARGINAL **N/A**
CLEVELAND, OH 44101

LUST:
Owner: CLEVELAND MAINT GARAGE
Facility Status: Inactive
LTF Status: 1 SUS/CON from regulated UST
Release Number: 18010466-N00001
Owner Address: 40TH & MARGINAL
CLEVELAND, OH 44101
FR Status: No Further Action letter issued
Old Facility Id: 0
Former Lust Release Number: 18800100
Release Date: Not reported

---

2 **CITY OF CLEVELAND JOSEPH L. STAM** **UST** **U003506285**
4150 S MARGINAL RD **N/A**
CLEVELAND, OH 44114

CITY OF CLEVELAND JOSEPH L. STAM (Continued) **U003506285**

UST:

Facility ID:	18002525	Tank ID:	T00001
Owner:	CITY OF CLEVELAND		
Owner Address:	4150 E 49TH ST CLEVELAND, OH 44125		
Capacity:	20000	Tank Status:	Currently In Use
Install Date:	10/01/88		
Content:	Gasoline		
Tank Type:	Fiberglass Reinforced Plastic		
Facility ID:	18002525	Tank ID:	T00002
Owner:	CITY OF CLEVELAND		
Owner Address:	4150 E 49TH ST CLEVELAND, OH 44125		
Capacity:	10000	Tank Status:	Currently In Use
Install Date:	10/01/88		
Content:	Diesel		
Tank Type:	Fiberglass Reinforced Plastic		

3 **CLEVELAND TWIST DRILL COMPANY** **RCRIS-SQG 1000429877**
1242 EAST 49TH STREET **FINDS OHD004167185**
CLEVELAND, OH 44114 **LUST**

RCRIS:
Owner: ACME-CLEVELAND CORPORATION
(312) 555-1212
EPA ID: OHD004167185
Contact: CLIFFORD PRAHST
(216) 431-3120
Classification: Small Quantity Generator
TSDF Activities: Not reported

Violation Status: Violations exist

Regulation Violated:	3745-52-34(A)(2)(3)
Area of Violation:	GENERATOR-PRE-TRANSPORT REQUIREMENTS
Date Violation Determined:	02/28/1995
Actual Date Achieved Compliance:	05/17/1995
Enforcement Action:	WRITTEN INFORMAL
Enforcement Action Date:	03/15/1995
Penalty Type:	Not reported
Regulation Violated:	3745-65-32(C)
Area of Violation:	GENERATOR-PRE-TRANSPORT REQUIREMENTS
Date Violation Determined:	02/28/1995
Actual Date Achieved Compliance:	05/17/1995
Enforcement Action:	WRITTEN INFORMAL
Enforcement Action Date:	03/15/1995
Penalty Type:	Not reported
Regulation Violated:	3745-65-35
Area of Violation:	GENERATOR-PRE-TRANSPORT REQUIREMENTS
Date Violation Determined:	02/28/1995
Actual Date Achieved Compliance:	05/17/1995
Enforcement Action:	WRITTEN INFORMAL
Enforcement Action Date:	03/15/1995
Penalty Type:	Not reported
Regulation Violated:	3745-66-73(A)

CLEVELAND TWIST DRILL COMPANY (Continued) **1000429877**

Area of Violation: GENERATOR-PRE-TRANSPORT REQUIREMENTS
Date Violation Determined: 02/28/1995
Actual Date Achieved Compliance: 05/17/1995

Enforcement Action: WRITTEN INFORMAL
Enforcement Action Date: 03/15/1995
Penalty Type: Not reported

Regulation Violated: 3745-52-11
Area of Violation: GENERATOR-GENERAL REQUIREMENTS
Date Violation Determined: 02/28/1995
Actual Date Achieved Compliance: 05/17/1995

Enforcement Action: WRITTEN INFORMAL
Enforcement Action Date: 03/15/1995
Penalty Type: Not reported

There are 5 violation record(s) reported at this site:

Evaluation	Area of Violation	Date of Compliance
Other Evaluation	GENERATOR-PRE-TRANSPORT REQUIREMENTS	19950517
	GENERATOR-PRE-TRANSPORT REQUIREMENTS	19950517
	GENERATOR-PRE-TRANSPORT REQUIREMENTS	19950517
	GENERATOR-PRE-TRANSPORT REQUIREMENTS	19950517
	GENERATOR-GENERAL REQUIREMENTS	19950517

NY MANIFEST
Additional detail is available in NY MANIFEST. Please contact your EDR Account Executive for more information.

FINDS:
Other Pertinent Environmental Activity Identified at Site:
AIRS/AIRS Facility Subystem (AIRS/AFS)
Integrated Compliance Information System (ICIS)
Ohio Core database (OH_CORE)
Resource Conservation and Recovery Act Information system (RCRAINFO)
Toxic Chemical Release Inventory System (TRIS)

LUST:
Owner: JAMES KURTZ
Facility Status: Inactive
LTF Status: 6 Closure of regulated UST
Release Number: 18002102-N00001
Owner Address: 21 AIRPORT DR
ROCKFORD, IL 61109
FR Status: No Further Action letter issued
Old Facility Id: 182102
Former Lust Release Number: 186127000
Release Date: Not reported

---

3 **INTERSTATE DIESEL INC**
4901 LAKESIDE AVE
CLEVELAND, OH 44114

RCRIS-SQG **1000218962**
FINDS **OHD004521613**
LUST

INTERSTATE DIESEL INC (Continued) 1000218962

RCRIS:
Owner: BUESCHER ALFRED
(312) 555-1212
EPA ID: OHD004521613
Contact: MERLE GARMAN
(216) 881-0015
Classification: Small Quantity Generator
TSDF Activities: Not reported

Violation Status: No violations found

FINDS:
Other Pertinent Environmental Activity Identified at Site:
Ohio Core database (OH_CORE)
Resource Conservation and Recovery Act Information system (RCRAINFO)

LUST:
Owner: INTERSTATE DIESEL SERVICE, INC.
Facility Status: Inactive
LTF Status: 6 Closure of regulated UST
Release Number: 18007320-N00001
Owner Address: 4901 LAKESIDE AVE
CLEVELAND, OH 44114
FR Status: No Further Action letter issued
Old Facility Id: 187320
Former Lust Release Number: 189066100
Release Date: Not reported

---

4 **ROBERT STEAM SPECIALTY CO** MSL S103686204
5325 STANARD AVE N/A
CLEVELAND, OH 44103

OH MSL:
Facility ID: 218-1497
EPA ID: OHD986982940
Lat/Long: 41 31 13 / 81 38 40
Facility Type: None

---

4 **ROBERT STEAM SPECIALTY CO** DERR 1001757182
5325 STANDARD AVE N/A
CLEVELAND, OH 44103

DERR:
Facility Id: 218-1497
EPA Id: OHD986982940
Lat/Long: 41 31 13 / 81 38 40
Alias: Not reported
District: NEDO
Voluntary Action Program: Not reported
VAP Receiving Tech Assistance: Not reported
Applied / Recvd Funds From Clean Ohio Fund: Not reported

5 **DAY-GLO COLOR CORP.**
4515 ST CLAIR AVE
CLEVELAND, OH 44103

LUST U003160955
UST N/A
UNREG LTANKS

LUST:
Owner: DAY-GLO COLOR CORP.
Facility Status: Active
LTF Status: 1 SUS/CON from regulated UST
Release Number: 18000892-N00001
Owner Address: 4515 ST CLAIR AVE
CLEVELAND, OH 44103
FR Status: A possible incident is reported
Old Facility Id: 180892
Former Lust Release Number: 181186900
Release Date: 8/23/91 0:00

Owner: DAY-GLO COLOR CORP.
Facility Status: Active
LTF Status: 1 SUS/CON from regulated UST
Release Number: 18000892-N00002
Owner Address: 4515 ST CLAIR AVE
CLEVELAND, OH 44103
FR Status: Corrective Action Plan Submitted
Old Facility Id: 180892
Former Lust Release Number: 182046800
Release Date: 2/25/92 0:00

UNREG LTANKS:
Report Number : 1811869
Incident Number : 181186900
Owner Name : DAY GLO
Facility Phone : Not reported
Inspector : Not reported
Operator Name : Not reported
Operator Address Not reported
OH
Operator Phone : Not reported
Fiscal Tracking : FY91
Facility Status : RPT
Priority : 2
Emrgncy Resp: 2
Vacant : Not reported
Authorized Date : 08/23/91
Remarks : 0
Summary : Not reported
Owner Address : Not reported
OH
Added Date : 08/29/91
Entry By : UNGER
RP Search Date : Not reported

Facility Track : 0
Facility Id : 180892
Owner Phone : Not reported
Rp Status : Not reported
Revised Date : Not reported

Coordinator : NECA
Class : D
Lust Trust Fund : 2
ER By : Not reported
Authorized By : HODNETT

Facility County # : 035

DAY-GLO COLOR CORP. (Continued) **U003160955**

UST:

Facility ID:	18000892	Tank ID:	T00046
Owner:	DAY-GLO COLOR CORP.		
Owner Address:	4515 ST CLAIR AVE CLEVELAND, OH 44103		
Capacity:	10000	Tank Status:	Currently In Use
Install Date:	09/01/92		
Content:	Hazardous Substance		
Tank Type:	Fiberglass Reinforced Plastic;Double Walled (Int		
Facility ID:	18000892	Tank ID:	T00047
Owner:	DAY-GLO COLOR CORP.		
Owner Address:	4515 ST CLAIR AVE CLEVELAND, OH 44103		
Capacity:	10000	Tank Status:	Currently In Use
Install Date:	09/01/92		
Content:	Hazardous Substance		
Tank Type:	Fiberglass Reinforced Plastic;Double Walled (Int		

---

5 **HORSBURGH & SCOTT COMPANY** **LUST** **S104775578**
4629 HAMILTON AVE **N/A**
CLEVELAND, OH 44114

LUST:

Owner:	HORSBURGH & SCOTT COMPANY
Facility Status:	Active
LTF Status:	1 SUS/CON from regulated UST
Release Number:	18002370-N00001
Owner Address:	4629 HAMILTON AVE CLEVELAND, OH 44114
FR Status:	Site Assessment Completed
Old Facility Id:	182370
Former Lust Release Number:	184033000
Release Date:	3/10/94 0:00

---

6 **CLEVELAND COMMERCIAL PLATING CO** **CERCLIS** **1000429904**
4814 ST CLAIR AVE **RCRIS-SQG** **OHD064096472**
CLEVELAND, OH 44103 **FINDS**
DERR

CERCLIS Classification Data:

Site Incident Category:	Not reported	Federal Facility:	Not a Federal Facility
Non NPL Status:	Referred to Removal - NFRAP		
Ownership Status:	Unknown	NPL Status:	Not on the NPL
Contact:	STEVEN RENNINGER	Contact Tel:	(513) 569-7539
Contact Title:	Not reported		
Site Description:	ABANDONED PLATING FACILITY. OWNER DIED IN 1991, FACILITY HAS BEEN ABANDONED SINCE 1991. ABANDONED WASTE INCLUDES COPPE R CYANIDE, ATOSPHORIC ACID, CHROMIC ACID IN DRUMS (75) AND VATS (15).ABANDONED PLATING FACILITY. OWNER DIED IN 1991, FACILITY H AS BEEN ABANDONED SINCE 1991. ABANDONED WASTE INCLUDES COPPER CYANIDE, ATOSPHORIC ACID, CHROMIC ACID IN DRUMS (75) AND VATS (15).		

CERCLIS Assessment History:

Assessment:	DISCOVERY	Completed:	06/28/1994
Assessment:	REMOVAL	Completed:	01/25/1995
Assessment:	PRELIMINARY ASSESSMENT	Completed:	07/19/1999
Assessment:	SITE REASSESSMENT	Completed:	06/28/2001

CLEVELAND COMMERCIAL PLATING CO (Continued) 1000429904

CERCLIS Site Status:
NFRAP (No Futher Remedial Action Planned

RCRIS:
Owner: ROSENJACK JAMES PRES
(312) 555-1212
EPA ID: OHD064096472
Contact: JAMES ROSENJACK
(216) 431-6831
Classification: Small Quantity Generator
TSDF Activities: Not reported

Violation Status: No violations found

FINDS:
Other Pertinent Environmental Activity Identified at Site:
Comperhensive Environmental Response, Compensation and Liability Information System (CERCLIS)
Ohio Core database (OH_CORE)
Resource Conservation and Recovery Act Information system (RCRAINFO)

DERR:
Facility Id: 218-1590
EPA Id: OHD064096472
Lat/Long: 41.518658 / 81.659097
Alias: Not reported
District: NEDO
Voluntary Action Program: Not reported
VAP Receiving Tech Assistance: Not reported
Applied / Recvd Funds From Clean Ohio Fund: Not reported

---

7 A **MILL SUPPLY** LUST S105401417
3241 SUPERIOR AVE N/A
CLEVELAND, OH 44114

LUST:
Owner: JOHN SHEGA
Facility Status: Inactive
LTF Status: 6 Closure of regulated UST
Release Number: 18010864-N00001
Owner Address: 19801 MILES RD
WARRENSVILLE HTS., OH 44128
FR Status: No Further Action letter issued
Old Facility Id: 0
Former Lust Release Number: 0
Release Date: 8/7/97 0:00

---

7 **KICHLER L D CO** RCRIS-SQG 1000242540
1541 E 38TH ST FINDS OHD982066771
CLEVELAND, OH 44114 DERR
VCP
INST CONTROL

KICHLER L D CO (Continued) **1000242540**

RCRIS:
Owner: KICHLER L D CO INC
(312) 555-1212
EPA ID: OHD982066771
Contact: ROBERT BROUSEK
(216) 431-5400
Classification: Small Quantity Generator
TSDF Activities: Not reported

Violation Status: No violations found

FINDS:
Other Pertinent Environmental Activity Identified at Site:
Ohio Core database (OH_CORE)
Resource Conservation and Recovery Act Information system (RCRAINFO)

OH INSTITUTIONAL CONTROL :
NFA Number : 98NFA022
Other Names : NA
Date NFA Submitted to VAP : 02/17/1998
Date VAP CNS Signed by Director : 08/30/1999
District Office : NEDO
Any Billing Number : Not reported
Institutional Controls : Commercial/Industrial use restriciton as well as a ground water use restriction.
Certified Professional Name : John Garvey
Certified Professional Cert Num : CP118
Reporting History : Review not conducted.
Review
Lead Reviewer : Not reported
Legal Reviewer : Not reported
Addtional Reviewers : Not reported
Review Date : 08/30/2004
Volunteer
Initial Volunteer for NFA : Harold S. & Claire Minoff
Current Volunteer : Not reported
Curr Volunteer Street : Not reported
Curr Contact Info : Not reported
History If Transferred To A Different Volunteer: Not reported

DERR:
Facility Id: 218-1897
EPA Id: Not reported
Lat/Long: 41 30 46 / 80 39 34
Alias: Not reported
District: NEDO
Voluntary Action Program: Yes
VAP Receiving Tech Assistance: Not reported
Applied / Recvd Funds From Clean Ohio Fund: Not reported

OH VCP:
Volunteer's Name To Agency : Harold S. Claire Minoff
Certified Professional: John Garvey (CP118)
Date NFA Submitted: 2/17/98
Date Convenant Issued: 8/30/99
Number Of Jobs Created: 98NFA022

7NB **HARP REALTY CO** LUST S104265218
3437 SUPERIOR AVE N/A
CLEVELAND, OH 44115

LUST:
Owner: HARP REALTY CO
Facility Status: Inactive
LTF Status: 6 Closure of regulated UST
Release Number: 18010220-N00001
Owner Address: 3437 SUPERIOR AVE
CLEVELAND, OH 44115
FR Status: No Further Action letter issued
Old Facility Id: 0
Former Lust Release Number: 181160300
Release Date: Not reported

---

7 **WESTON INC** RCRIS-SQG 1000416709
3615 SUPERIOR AVE FINDS OHD076743418
CLEVELAND, OH 44114

RCRIS:
Owner: WESTON INC
(312) 555-1212
EPA ID: OHD076743418
Contact: ALLEN SHEMA
(216) 391-6353
Classification: Small Quantity Generator
TSDF Activities: Not reported
Violation Status: No violations found

FINDS:
Other Pertinent Environmental Activity Identified at Site:
Resource Conservation and Recovery Act Information system (RCRAINFO)

---

7 **NICOLE CORP** RCRIS-SQG 1000333676
3615 SUPERIOR AVE FINDS OHD986977247
CLEVELAND, OH 44114

RCRIS:
Owner: LOJE MIKE
(312) 555-1212
EPA ID: OHD986977247
Contact: MIKE LOJE
(216) 391-0200
Classification: Small Quantity Generator
TSDF Activities: Not reported
Violation Status: No violations found

FINDS:
Other Pertinent Environmental Activity Identified at Site:
Ohio Core database (OH_CORE)
Resource Conservation and Recovery Act Information system (RCRAINFO)

Map ID / Direction / Distance / Distance (ft.)	Site	Database(s)	EDR ID Number / EPA ID Number
7	**DOWNTOWN INDUSTRIAL PARK** **3615 SUPERIOR AVE** **CLEVELAND, OH 44114**	**LUST**	**S104775503** **N/A**

LUST:
- Owner: WESTON, INC.
- Facility Status: Inactive
- LTF Status: 1 SUS/CON from regulated UST
- Release Number: 18002038-N00001
- Owner Address: 29100 AURORA RD
  SOLON, OH 44139
- FR Status: No Further Action letter issued
- Old Facility Id: 182038
- Former Lust Release Number: 181179400
- Release Date: Not reported

7	**BUDGET SYSTEMS** **3615 SUPERIOR AVE** **CLEVELAND, OH 44114**	**RCRIS-SQG** **FINDS**	**1000873054** **OH0000049957**

RCRIS:
- Owner: LISS BECKY BUSINESS
  (216) 722-3197
- EPA ID: OH0000049957
- Contact: PAUL WARD
  (216) 361-1030
- Classification: Small Quantity Generator
- TSDF Activities: Not reported
- Violation Status: No violations found

FINDS:
Other Pertinent Environmental Activity Identified at Site:
Resource Conservation and Recovery Act Information system (RCRAINFO)

7	**ENCO SUPERIOR CORPORATION** **3615 SUPERIOR AVE** **CLEVELAND, OH 44114**	**RCRIS-SQG** **FINDS** **FTTS INSP**	**1000210376** **OHD060421666**

FTTS Insp:
- Region: 10
- Inspected Date: 07/22/1982
- Insp Number: 198207221450 1
- Violation occurred: No
- Inspector: CULVER
- Investigation Type: Section 6 PCB Federal Conducted
- Facility Function: User
- Investig Reason: Not reported
- Legislation Code: TSCA

ENCO SUPERIOR CORPORATION (Continued) **1000210376**

RCRIS:
Owner: NAME NOT REPORTED
(312) 555-1212
EPA ID: OHD060421666
Contact: ROBERT SPADA
(216) 881-0600
Classification: Small Quantity Generator
TSDF Activities: Not reported

Violation Status: No violations found

FINDS:
Other Pertinent Environmental Activity Identified at Site:
Resource Conservation and Recovery Act Information system (RCRAINFO)

---

7 C **ARTH BRASS & ALUMINUM CASTINGS INCORPORATED** FINDS 1005828697
1378 EAST 33RD STREET 110006519473
CLEVELAND, OH 44114

FINDS:
Other Pertinent Environmental Activity Identified at Site:
Ohio Core database (OH_CORE)

---

7 OH Spills S102375258
N/A

HOPKINS AIRPORT
CLEVELAND, OH

SPILLS:
Facility ID: 19976--2512
Spill Date: 6/1997
Date Reported : 06/21/97 18:02
Spill Number: 9706-18-2512
Size of Spill: Small
Priority : Respond When Possible or Convenient
Cause: Human Error
Reason: Undefined
Affected Area: Land or land surface impact
Material: JET FUEL
Type: Hydrocarbon ie: crude oil, natural gas, gasoline, waste oil
Units: Not reported
Waterway Affctd: Not reported
Spill Source: Transportation, Airplane, Engine or fuel supply
Reportable Qnty: Not reported
Name of Company or person that had spill: Not reported
Suspected Spiller:
ASI
Carrier: Not reported

(Continued) S102375258

Facility ID: 9211-18-4908
Spill Date: 11/92
Date Reported : 11/19/92 05:42
Spill Number: 9211-18-4908
Size of Spill: Small
Priority : Respond When Possible or Convenient
Cause: Leak
Reason: Undefined
Affected Area: Land or land surface impact
Material: OIL
Type: Hydrocarbon ie: crude oil, natural gas, gasoline, waste oil
Units: gallons
Waterway Affctd: Not reported
Spill Source: Transportation, Truck, Tanker
Reportable Qnty: Not reported
Name of Company or person that had spill:
AIRCRAFT SERVICES
PO BOX 81145
CLEVELAND, OH 44181
Suspected Spiller: Not reported
Carrier: Not reported

---

7 D **ASIA FOODS CO** LUST S104265265
3126 ST CLAIR AVE N/A
CLEVELAND, OH 44114

LUST:
Owner: ASIA FOODS CO
Facility Status: Inactive
LTF Status: 6 Closure of regulated UST
Release Number: 18010274-N00001
Owner Address: 3126 ST CLAIR AVE
CLEVELAND, OH 44114
FR Status: No Further Action letter issued
Old Facility Id: 0
Former Lust Release Number: 182007100
Release Date: Not reported

---

7 E **CLEVELAND RECAPPING INCORPORATED** FINDS 1005828628
3128 SAINT CLAIR AVENUE 110006520586
CLEVELAND, OH 44114

FINDS:
Other Pertinent Environmental Activity Identified at Site:
Ohio Core database (OH_CORE)

Map ID
Direction
Distance
Distance (ft.) Site

EDR ID Number
Database(s) EPA ID Number

7 **PUCEL ENTERPRISES INC** **RCRIS-SQG** **1001090643**
1440 E 36TH ST **OHR000012187**
CLEVELAND, OH 44114

RCRIS:
Owner: PUCEL ENTERPRISES INC
(216) 881-4604
EPA ID: OHR000012187
Contact: ANTHONY MLAKAR
(216) 881-4604
Classification: Small Quantity Generator
TSDF Activities: Not reported

Violation Status: No violations found

---

7 **ECONOMY PLATING CLEANUP SITE** **CERCLIS** **1000318381**
1394 E 34TH ST **RCRIS-SQG** **OHD004206488**
CLEVELAND, OH 44114 **FINDS**
DERR

CERCLIS Classification Data:
Site Incident Category: Not reported
Non NPL Status: Referred to Removal - NFRAP
Ownership Status: Not reported
Contact: JAMES AUGUSTYN
Contact Title: Not reported
Site Description: The site is a former plating operation. Plating wastes remain on site in drums and tanks. City and state efforts to get the owner to clean-up the property have stalled. The Cleveland Toxic Sweep Task Force has requested USEPA's assistance with s ite assessment and possible removal action.

Federal Facility: Not a Federal Facility
NPL Status: Not on the NPL
Contact Tel: (440) 250-1742

CERCLIS Assessment History:

Assessment:	DISCOVERY	Completed: 05/04/1998
Assessment:	PRELIMINARY ASSESSMENT	Completed: 11/18/1998
Assessment:	INTEGRATED ASSESSMENT	Completed: 11/18/1998
Assessment:	SITE INSPECTION	Completed: 11/18/1998
Assessment:	ADMIN ORDER ON CONSENT	Completed: 01/25/1999
Assessment:	PRP REMOVAL	Completed: 09/09/1999
Assessment:	ADMIN ORDER ON CONSENT	Completed: 06/08/2001

CERCLIS Site Status:
Not reported

RCRIS:
Owner: NAME NOT REPORTED
(312) 555-1212
EPA ID: OHD004206488
Contact: Not reported
Classification: Conditionally Exempt Small Quantity Generator
TSDF Activities: Not reported

ECONOMY PLATING CLEANUP SITE (Continued) **1000318381**

Violation Status: Violations exist

Regulation Violated:	3745-52-11
Area of Violation:	GENERATOR-GENERAL REQUIREMENTS
Date Violation Determined:	11/21/1996
Actual Date Achieved Compliance:	09/09/1999
Enforcement Action:	WRITTEN INFORMAL
Enforcement Action Date:	12/03/1996
Penalty Type:	Not reported
Regulation Violated:	3734.02(F)
Area of Violation:	GENERATOR-GENERAL REQUIREMENTS
Date Violation Determined:	11/21/1996
Actual Date Achieved Compliance:	09/09/1999
Enforcement Action:	WRITTEN INFORMAL
Enforcement Action Date:	12/03/1996
Penalty Type:	Not reported
Regulation Violated:	3745-66-73(A)
Area of Violation:	GENERATOR-PRE-TRANSPORT REQUIREMENTS
Date Violation Determined:	11/21/1996
Actual Date Achieved Compliance:	09/09/1999
Enforcement Action:	WRITTEN INFORMAL
Enforcement Action Date:	12/03/1996
Penalty Type:	Not reported
Regulation Violated:	3734.02(F)
Area of Violation:	TSD-CLOSURE/POST-CLOSURE REQUIREMENTS
Date Violation Determined:	11/25/1991
Actual Date Achieved Compliance:	09/29/1992
Enforcement Action:	WRITTEN INFORMAL
Enforcement Action Date:	12/12/1991
Penalty Type:	Not reported
Enforcement Action:	WRITTEN INFORMAL
Enforcement Action Date:	02/25/1992
Penalty Type:	Not reported
Enforcement Action:	WRITTEN INFORMAL
Enforcement Action Date:	04/02/1992
Penalty Type:	Not reported
Enforcement Action:	WRITTEN INFORMAL
Enforcement Action Date:	09/29/1992
Penalty Type:	Not reported
Regulation Violated:	3745-52-11, 262.24, 59-07
Area of Violation:	GENERATOR-GENERAL REQUIREMENTS
Date Violation Determined:	11/25/1991
Actual Date Achieved Compliance:	09/29/1992
Enforcement Action:	WRITTEN INFORMAL
Enforcement Action Date:	12/12/1991
Penalty Type:	Not reported
Enforcement Action:	WRITTEN INFORMAL
Enforcement Action Date:	02/25/1992
Penalty Type:	Not reported
Enforcement Action:	WRITTEN INFORMAL
Enforcement Action Date:	04/02/1992

ECONOMY PLATING CLEANUP SITE (Continued) 1000318381

Penalty Type: Not reported

Enforcement Action: WRITTEN INFORMAL
Enforcement Action Date: 09/29/1992
Penalty Type: Not reported

Regulation Violated: 3745-51-01
Area of Violation: GENERATOR-GENERAL REQUIREMENTS
Date Violation Determined: 11/25/1991
Actual Date Achieved Compliance: 09/29/1992

Enforcement Action: WRITTEN INFORMAL
Enforcement Action Date: 12/12/1991
Penalty Type: Not reported

Enforcement Action: WRITTEN INFORMAL
Enforcement Action Date: 02/25/1992
Penalty Type: Not reported

Regulation Violated: 3745-52-41
Area of Violation: GENERATOR-RECORDKEEPING REQUIREMENTS
Date Violation Determined: 11/25/1991
Actual Date Achieved Compliance: 02/25/1992

Enforcement Action: WRITTEN INFORMAL
Enforcement Action Date: 12/12/1991
Penalty Type: Not reported

Regulation Violated: 3745-65-16
Area of Violation: GENERATOR-PRE-TRANSPORT REQUIREMENTS
Date Violation Determined: 11/25/1991
Actual Date Achieved Compliance: 09/29/1992

Enforcement Action: WRITTEN INFORMAL
Enforcement Action Date: 12/12/1991
Penalty Type: Not reported

Enforcement Action: WRITTEN INFORMAL
Enforcement Action Date: 02/25/1992
Penalty Type: Not reported

Enforcement Action: WRITTEN INFORMAL
Enforcement Action Date: 04/02/1992
Penalty Type: Not reported

Regulation Violated: 3745-65-31
Area of Violation: GENERATOR-PRE-TRANSPORT REQUIREMENTS
Date Violation Determined: 11/25/1991
Actual Date Achieved Compliance: 02/25/1992

Enforcement Action: WRITTEN INFORMAL
Enforcement Action Date: 12/12/1991
Penalty Type: Not reported

Regulation Violated: 3745-65-33
Area of Violation: GENERATOR-PRE-TRANSPORT REQUIREMENTS
Date Violation Determined: 11/25/1991
Actual Date Achieved Compliance: 09/29/1992

Enforcement Action: WRITTEN INFORMAL
Enforcement Action Date: 12/12/1991
Penalty Type: Not reported

Enforcement Action: WRITTEN INFORMAL
Enforcement Action Date: 02/25/1992

ECONOMY PLATING CLEANUP SITE (Continued) **1000318381**

Penalty Type:	Not reported
Regulation Violated:	3745-65-35
Area of Violation:	GENERATOR-PRE-TRANSPORT REQUIREMENTS
Date Violation Determined:	11/25/1991
Actual Date Achieved Compliance:	02/25/1992
Enforcement Action:	WRITTEN INFORMAL
Enforcement Action Date:	12/12/1991
Penalty Type:	Not reported
Regulation Violated:	3745-65-52
Area of Violation:	GENERATOR-PRE-TRANSPORT REQUIREMENTS
Date Violation Determined:	11/25/1991
Actual Date Achieved Compliance:	09/29/1992
Enforcement Action:	WRITTEN INFORMAL
Enforcement Action Date:	12/12/1991
Penalty Type:	Not reported
Enforcement Action:	WRITTEN INFORMAL
Enforcement Action Date:	02/25/1992
Penalty Type:	Not reported
Enforcement Action:	WRITTEN INFORMAL
Enforcement Action Date:	04/02/1992
Penalty Type:	Not reported
Regulation Violated:	3745-52-34
Area of Violation:	GENERATOR-PRE-TRANSPORT REQUIREMENTS
Date Violation Determined:	11/25/1991
Actual Date Achieved Compliance:	02/25/1992
Enforcement Action:	WRITTEN INFORMAL
Enforcement Action Date:	12/12/1991
Penalty Type:	Not reported
Regulation Violated:	3745-66-73
Area of Violation:	GENERATOR-PRE-TRANSPORT REQUIREMENTS
Date Violation Determined:	11/25/1991
Actual Date Achieved Compliance:	11/25/1991
Enforcement Action:	WRITTEN INFORMAL
Enforcement Action Date:	12/12/1991
Penalty Type:	Not reported
Regulation Violated:	3745-66-71
Area of Violation:	GENERATOR-PRE-TRANSPORT REQUIREMENTS
Date Violation Determined:	11/25/1991
Actual Date Achieved Compliance:	02/25/1992
Enforcement Action:	WRITTEN INFORMAL
Enforcement Action Date:	12/12/1991
Penalty Type:	Not reported
Regulation Violated:	3745-66-73
Area of Violation:	GENERATOR-PRE-TRANSPORT REQUIREMENTS
Date Violation Determined:	11/25/1991
Actual Date Achieved Compliance:	02/25/1992
Enforcement Action:	WRITTEN INFORMAL
Enforcement Action Date:	12/12/1991
Penalty Type:	Not reported
Regulation Violated:	3745-66-74

ECONOMY PLATING CLEANUP SITE (Continued) **1000318381**

Area of Violation: GENERATOR-PRE-TRANSPORT REQUIREMENTS
Date Violation Determined: 11/25/1991
Actual Date Achieved Compliance: 09/29/1992

Enforcement Action: WRITTEN INFORMAL
Enforcement Action Date: 12/12/1991
Penalty Type: Not reported

Enforcement Action: WRITTEN INFORMAL
Enforcement Action Date: 02/25/1992
Penalty Type: Not reported

Regulation Violated: 3745-59-07
Area of Violation: GENERATOR-LAND BAN REQUIREMENTS
Date Violation Determined: 11/25/1991
Actual Date Achieved Compliance: 02/25/1992

Enforcement Action: WRITTEN INFORMAL
Enforcement Action Date: 12/12/1991
Penalty Type: Not reported

There are 18 violation record(s) reported at this site:

Evaluation	Area of Violation	Date of Compliance
Other Evaluation	GENERATOR-GENERAL REQUIREMENTS	19990909
	GENERATOR-GENERAL REQUIREMENTS	19990909
	GENERATOR-PRE-TRANSPORT REQUIREMENTS	19990909
Compliance Schedule Evaluation	TSD-CLOSURE/POST-CLOSURE REQUIREMENTS	19920929
	GENERATOR-GENERAL REQUIREMENTS	19920929
	GENERATOR-GENERAL REQUIREMENTS	19920929
	GENERATOR-RECORDKEEPING REQUIREMENTS	19920225
	GENERATOR-PRE-TRANSPORT REQUIREMENTS	19920929
	GENERATOR-PRE-TRANSPORT REQUIREMENTS	19920225
	GENERATOR-PRE-TRANSPORT REQUIREMENTS	19920929
	GENERATOR-PRE-TRANSPORT REQUIREMENTS	19920225
	GENERATOR-PRE-TRANSPORT REQUIREMENTS	19920929
	GENERATOR-PRE-TRANSPORT REQUIREMENTS	19920225
	GENERATOR-PRE-TRANSPORT REQUIREMENTS	19911125
	GENERATOR-PRE-TRANSPORT REQUIREMENTS	19920225
	GENERATOR-PRE-TRANSPORT REQUIREMENTS	19920225
	GENERATOR-PRE-TRANSPORT REQUIREMENTS	19920929
	GENERATOR-LAND BAN REQUIREMENTS	19920225
Compliance Evaluation Inspection	TSD-CLOSURE/POST-CLOSURE REQUIREMENTS	19920929
	GENERATOR-GENERAL REQUIREMENTS	19920929
	GENERATOR-GENERAL REQUIREMENTS	19920929
	GENERATOR-RECORDKEEPING REQUIREMENTS	19920225
	GENERATOR-PRE-TRANSPORT REQUIREMENTS	19920929
	GENERATOR-PRE-TRANSPORT REQUIREMENTS	19920225
	GENERATOR-PRE-TRANSPORT REQUIREMENTS	19920929
	GENERATOR-PRE-TRANSPORT REQUIREMENTS	19920225
	GENERATOR-PRE-TRANSPORT REQUIREMENTS	19920929
	GENERATOR-PRE-TRANSPORT REQUIREMENTS	19920225
	GENERATOR-PRE-TRANSPORT REQUIREMENTS	19911125
	GENERATOR-PRE-TRANSPORT REQUIREMENTS	19920225
	GENERATOR-PRE-TRANSPORT REQUIREMENTS	19920225
	GENERATOR-PRE-TRANSPORT REQUIREMENTS	19920929
	GENERATOR-LAND BAN REQUIREMENTS	19920225

ECONOMY PLATING CLEANUP SITE (Continued) **1000318381**

FINDS:
Other Pertinent Environmental Activity Identified at Site:
Comperhensive Environmental Response, Compensation and Liability Information System (CERCLIS)
Integrated Compliance Information System (ICIS)
Ohio Core database (OH_CORE)
Resource Conservation and Recovery Act Information system (RCRAINFO)
Toxic Chemical Release Inventory System (TRIS)

DERR:
Facility Id: 218-1761
EPA Id: OHD004206488
Lat/Long: 41.513181 / 81.667950
Alias: Not reported
District: NEDO
Voluntary Action Program: Not reported
VAP Receiving Tech Assistance: Not reported
Applied / Recvd Funds From Clean Ohio Fund: Not reported

---

7 G **PENSKE TRUCK LEASING CO LP** **RCRIS-SQG 1000382934**
3930 SUPERIOR AVE **FINDS OHD982612400**
CLEVELAND, OH 44114 **LUST**

RCRIS:
Owner: DUREL CO
(312) 555-1212
EPA ID: OHD982612400
Contact: CHARLES J JR SMITH
(215) 775-6000
Classification: Small Quantity Generator
TSDF Activities: Not reported

Violation Status: No violations found

FINDS:
Other Pertinent Environmental Activity Identified at Site:
Resource Conservation and Recovery Act Information system (RCRAINFO)

LUST:
Owner: PENSKE TRUCK LEASING
Facility Status: Inactive
LTF Status: 1 SUS/CON from regulated UST
Release Number: 18010722-N00001
Owner Address: 3930 SUPERIOR AVE
CLEVELAND, OH 44114
FR Status: No Further Action letter issued
Old Facility Id: 0
Former Lust Release Number: 18822402
Release Date: Not reported

Map ID Direction Distance Distance (ft.)	Site	Database(s)	EDR ID Number EPA ID Number
7 G	**GELCO TRUCK LEASING** **3930 SUPERIOR AVE (S OF GARAGE)** **CLEVELAND, OH 44114**	**LUST**	**S104775809** **N/A**

LUST:

Owner:	GELCO TRUCK LEASING
Facility Status:	Inactive
LTF Status:	1 SUS/CON from regulated UST
Release Number:	18010721-N00001
Owner Address:	3930 SUPERIOR AVE (S OF GARAGE) CLEVELAND 44114
FR Status:	No Further Action letter issued
Old Facility Id:	0
Former Lust Release Number:	18822401
Release Date:	Not reported

7X Too Far 6 blocks east	**1383 E 34TH ST** **CLEVELAND, OH**	**OH Spills**	**S105838886** **N/A**

SPILLS:

Facility ID:	0003-18-0736
Spill Date:	Not reported
Date Reported :	03/03/2000
Spill Number:	0 00-00-
Size of Spill:	Unknown
Priority :	No Response by Emergency Response
Cause:	Undefined
Reason:	Undefined
Affected Area:	LAND OR LAND SURFACE IMPACT
Material:	ORPHAN DRUM
Type:	Other
Units:	items
Waterway Affctd:	N/A
Spill Source:	UNKNOWN
Reportable Qnty:	Not reported

Name of Company or person that had spill: Not reported
Suspected Spiller: Not reported
Carrier: Not reported

---

7 Too Far 6 blocks east	**GALAXY PLATING CORP** **1379 E 34TH ST** **CLEVELAND, OH 44114**	**FINDS** **RCRIS-LQG**	**1000160739** **OHD093287720**

RCRIS:

Owner:	SARANDOU KYRIAKOS (312) 555-1212
EPA ID:	OHD093287720
Contact:	KYRIAKOS SARANDOU (216) 881-7021
Classification:	Large Quantity Generator
TSDF Activities:	Not reported

GALAXY PLATING CORP (Continued) 1000160739

Violation Status: No violations found

FINDS:
Other Pertinent Environmental Activity Identified at Site:
Ohio Core database (OH_CORE)
Resource Conservation and Recovery Act Information system (RCRAINFO)

---

7 NW **CONTROL EXTERMINATING CO** RCRIS-SQG 1000419962
3202 ST CLAIR AVE FINDS OHD986981306
CLEVELAND, OH 44114

RCRIS:
Owner: WHITE JOSEPH B
EPA ID: OHD986981306
Contact: CHARLES KETTLER
(216) 771-0555
Classification: Small Quantity Generator
TSDF Activities: Not reported

Violation Status: No violations found

FINDS:
Other Pertinent Environmental Activity Identified at Site:
Resource Conservation and Recovery Act Information system (RCRAINFO)

---

7 **SHELL OIL CO. #23416663666** LUST S104775270
3991 SUPERIOR AVE N/A
CLEVELAND, OH 44114

LUST:
Owner: CORTNEY JENKINS
Facility Status: Inactive
LTF Status: 1 SUS/CON from regulated UST
Release Number: 18000127-N00001
Owner Address: PO BOX 20264
DAYTON, OH 0
FR Status: No Further Action letter issued
Old Facility Id: 180127
Former Lust Release Number: 184052400
Release Date: 4/13/94 0:00

---

7 I **R & D AUTO** RCRIS-SQG 1006810748
3312 ST CLAIR AVE FINDS OHR000111070
CLEVELAND, OH 44114

R & D AUTO (Continued) **1006810748**

RCRIS:
Owner: DAVE PREZNOWSKI
(216) 431-1266
EPA ID: OHR000111070
Contact: DAVE PREZNOWSKI
(216) 431-1266
Classification: Small Quantity Generator
TSDF Activities: Not reported

Violation Status: No violations found

FINDS:
Other Pertinent Environmental Activity Identified at Site:
Resource Conservation and Recovery Act Information system (RCRAINFO)

---

7 **GODFREY AND WING INC** **RCRIS-SQG 1004768046**
1440 E 39TH ST **FINDS OHR000103192**
CLEVELAND, OH 44114

RCRIS:
Owner: DEMING FOUR LLC
EPA ID: OHR000103192
Contact: CHRISTOPHER BARNEY
(216) 626-1440
Classification: Small Quantity Generator
TSDF Activities: Not reported

BIENNIAL REPORTS:
Last Biennial Reporting Year: 2001

Waste	Quantity (Lbs)	Waste	Quantity (Lbs)
D002	25020.85	D007	24803.84
D039	4170.14	D040	1668.06
F001	4170.14		

Violation Status: No violations found

FINDS:
Other Pertinent Environmental Activity Identified at Site:
Ohio Core database (OH_CORE)
Resource Conservation and Recovery Act Information system (RCRAINFO)

---

7 **STATE CHEMICAL MANUFACTURING CO** **SSTS 1005437309**
3100 HAMILTON AVENUE **N/A**
CLEVELAND, OH 44114

SSTS:
Product: STA-PINE
Status: Active
Registration #: 001685OH 001
Report Year: 1992
Permit: Registered
Product #: 00168500013
Product Type: End-use blend, formulation, or concentrate
Product Class: Disinfectant, germicide, sanitizer
Product Use: All other products
Market: Marketed in the United States

STATE CHEMICAL MANUFACTURING CO (Continued) **1005437309**

Country:	Not reported
Region:	Not reported
Product:	STATE INSTANT
Status:	Active
Registration #:	001685OH 001
Report Year:	1992
Permit:	Registered
Product #:	04737100087
Product Type:	End-use blend, formulation, or concentrate
Product Class:	Disinfectant, germicide, sanitizer
Product Use:	All other products
Market:	Marketed in the United States
Country:	Not reported
Region:	Not reported
Product:	STATE BRAND DEOPHENE
Status:	Active
Registration #:	001685OH 001
Report Year:	1992
Permit:	Registered
Product #:	00168500039
Product Type:	End-use blend, formulation, or concentrate
Product Class:	Disinfectant, germicide, sanitizer
Product Use:	All other products
Market:	Marketed in the United States
Country:	Not reported
Region:	Not reported
Product:	FORMULA 64-A VAPORCIDE
Status:	Active
Registration #:	001685OH 001
Report Year:	1992
Permit:	Registered
Product #:	00168500083
Product Type:	End-use blend, formulation, or concentrate
Product Class:	Insecticide
Product Use:	All other products
Market:	Marketed in the United States
Country:	Not reported
Region:	Not reported
Product:	NO. 55 FOGGING MIST
Status:	Active
Registration #:	001685OH 001
Report Year:	1992
Permit:	Registered
Product #:	00168500032
Product Type:	End-use blend, formulation, or concentrate
Product Class:	Insecticide
Product Use:	All other products
Market:	Marketed in the United States
Country:	Not reported
Region:	Not reported

STATE CHEMICAL MANUFACTURING CO (Continued) **1005437309**

Product:	HEAVY DUTY FORMULA 132 TERG-O-CIDE
Status:	Active
Registration #:	001685OH 001
Report Year:	1992
Permit:	Registered
Product #:	00168500034
Product Type:	End-use blend, formulation, or concentrate
Product Class:	Disinfectant, germicide, sanitizer
Product Use:	All other products
Market:	Marketed in the United States
Country:	Not reported
Region:	Not reported
Product:	FORMULA 219 SURE-KIL SELECTIVE WEED KILLER
Status:	Active
Registration #:	001685OH 001
Report Year:	1992
Permit:	Registered
Product #:	00168500045
Product Type:	End-use blend, formulation, or concentrate
Product Class:	Herbicide
Product Use:	All other products
Market:	Marketed in the United States
Country:	Not reported
Region:	Not reported
Product:	STATE FORMULA 236 TERG-O-CIDE
Status:	Active
Registration #:	001685OH 001
Report Year:	1992
Permit:	Registered
Product #:	04737100131
Product Type:	End-use blend, formulation, or concentrate
Product Class:	Disinfectant, germicide, sanitizer
Product Use:	All other products
Market:	Marketed in the United States
Country:	Not reported
Region:	Not reported
Product:	STATE BRAND CG-260
Status:	Active
Registration #:	001685OH 001
Report Year:	1992
Permit:	Registered
Product #:	00168500054
Product Type:	End-use blend, formulation, or concentrate
Product Class:	Herbicide
Product Use:	All other products
Market:	Marketed in the United States
Country:	Not reported
Region:	Not reported

STATE CHEMICAL MANUFACTURING CO (Continued) 1005437309

Product:	STATE BRAND FORMULA 264 MX-10 INSECTICIDE
Status:	Active
Registration #:	001685OH 001
Report Year:	1992
Permit:	Registered
Product #:	00168500058
Product Type:	End-use blend, formulation, or concentrate
Product Class:	Insecticide
Product Use:	All other products
Market:	Marketed in the United States
Country:	Not reported
Region:	Not reported

The SSTS database contains 123 additional records for this site.
Please click here or contact your EDR Account Executive for more information.

---

7 **3100 HAMILTON AVE**
CLEVELAND, OH

OH Spills S101447820
N/A

SPILLS:

Facility ID:	9109-18-4160
Spill Date:	09/91
Date Reported :	09/30/91 10:30
Spill Number:	9109-18-4160
Size of Spill:	Unknown
Priority :	Respond When Possible or Convenient
Cause:	Cut or Break
Reason:	Damaged equipment
Affected Area:	Post-88 surface water
Material:	CAUSTIC MATERIALS
Type:	Chemicals prior to use in the use cycle, abandoned materials
Units:	unknown
Waterway Affctd:	STORM SEWER
Spill Source:	Fixed Facility, Industry, Q-piping (above ground, overhead)
Reportable Qnty:	Not reported
Name of Company or person that had spill:	STATE CHEMICAL 31OO HAMILTON RD CLEVELAND, OH
Suspected Spiller:	Not reported
Carrier:	Not reported

---

7 **STATE INDUSTRIAL PRODUCTS**
3100 HAMILTON AVE
CLEVELAND, OH 44114

SSTS 1006929503
N/A

SSTS:

Product:	LIQUA-MNT MINT DISIN & DEID
Status:	Not reported
Registration #:	070799OH001
Report Year:	2001
Permit:	Registered
Product #:	00683600166070799
Product Type:	End-use blend, formulation, or concentrate
Product Class:	Disinfectant, germicide, sanitizer
Product Use:	All other products
Market:	Marketed in the United States and exported out of the United States

STATE INDUSTRIAL PRODUCTS (Continued) **1006929503**

Country: CANADA
Region: 05

Product: FORMULA 362 NO RINSE CLNR/SANI
Status: Not reported
Registration #: 070799OH001
Report Year: 2001
Permit: Registered
Product #: 07079900008
Product Type: End-use blend, formulation, or concentrate
Product Class: Disinfectant, germicide, sanitizer
Product Use: All other products
Market: Marketed in the United States
Country: CANADA
Region: 05

Product: SPECTR-O-CIDE & ALT BR NAMES
Status: Not reported
Registration #: 070799OH001
Report Year: 2001
Permit: Registered
Product #: 06117800001070799
Product Type: End-use blend, formulation, or concentrate
Product Class: Disinfectant, germicide, sanitizer
Product Use: All other products
Market: Marketed in the United States and exported out of the United States
Country: CANADA
Region: 05

Product: ELIMINATOR
Status: Not reported
Registration #: 070799OH001
Report Year: 2001
Permit: Registered
Product #: 07079900003042666
Product Type: Repackaged or relabeled
Product Class: Insecticide
Product Use: All other products
Market: Marketed in the United States
Country: CANADA
Region: 05

Product: NDC APPLEORCHARD NEUTRAL DISIN CLNR
Status: Not reported
Registration #: 070799OH001
Report Year: 2001
Permit: Registered
Product #: 00183900169
Product Type: End-use blend, formulation, or concentrate
Product Class: Disinfectant, germicide, sanitizer
Product Use: All other products
Market: Marketed in the United States and exported out of the United States
Country: CANADA
Region: 05

STATE INDUSTRIAL PRODUCTS (Continued) **1006929503**

Product:	FORMULA 400 PARCH
Status:	Not reported
Registration #:	070799OH001
Report Year:	2001
Permit:	Registered
Product #:	07079900007
Product Type:	End-use blend, formulation, or concentrate
Product Class:	Herbicide
Product Use:	All other products
Market:	Marketed in the United States
Country:	CANADA
Region:	05
Product:	FORMULA 444 KLING N KILL
Status:	Not reported
Registration #:	070799OH001
Report Year:	2001
Permit:	Registered
Product #:	07079900011
Product Type:	End-use blend, formulation, or concentrate
Product Class:	Herbicide
Product Use:	All other products
Market:	Marketed in the United States and exported out of the United States
Country:	CANADA
Region:	05
Product:	ZERO IN 797-A POWDERED INSECT
Status:	Not reported
Registration #:	070799OH001
Report Year:	2001
Permit:	Registered
Product #:	07079900003
Product Type:	Repackaged or relabeled
Product Class:	Insecticide
Product Use:	All other products
Market:	Marketed in the United States and exported out of the United States
Country:	CANADA
Region:	05
Product:	FORMULA 271 SE-LECT SELECT WEED KILLER
Status:	Not reported
Registration #:	070799OH001
Report Year:	2001
Permit:	Registered
Product #:	07079900002
Product Type:	End-use blend, formulation, or concentrate
Product Class:	Herbicide
Product Use:	All other products
Market:	Marketed in the United States
Country:	CANADA
Region:	05

STATE INDUSTRIAL PRODUCTS (Continued) **1006929503**

Product:	FORMULA 236 TERG-O-CIDE
Status:	Not reported
Registration #:	070799OH001
Report Year:	2001
Permit:	Registered
Product #:	04737100131
Product Type:	End-use blend, formulation, or concentrate
Product Class:	Disinfectant, germicide, sanitizer
Product Use:	All other products
Market:	Marketed in the United States and exported out of the United States
Country:	CANADA
Region:	05

The SSTS database contains 11 additional records for this site.
Please click here or contact your EDR Account Executive for more information.

---

7 **STATE INDUSTRAIL PRODUCTS** FTTS INSP 1007191169
3100 HAMILTON AVE N/A
CLEVELAND, OH 44114

FTTS Insp:

Region:	05
Inspected Date:	06/23/1999
Insp Number:	1999062316881 5
Violation occurred:	Yes
Inspector:	CROSETTO
Investigation Type:	Section 6 PCB Federal Conducted
Facility Function:	Manufacturer
Investig Reason:	Not reported
Legislation Code:	TSCA

---

7 **STATE INDUSTRIAL PRODUCTS** FTTS INSP 1007191171
3100 HAMILTON AVENUE N/A
CLEVELAND, OH 44114

FTTS:

Case Number:	Not reported
Docket Number:	TSCA-5-02-0001
Complaint Issued:	11/09/2001
Complaint Closed:	01/15/2002
Abatement Amount:	0.00000
Proposed Penalty:	9000.00000
Final Assessment:	5400.00000
Final Order Date:	Not reported
Close Date:	01/15/2002
Flag:	FTTS
Facility Name:	STATE INDUSTRIAL PRODUCTS
Facility Address:	3100 HAMILTON AVENUE CLEVELAND, OH 44114
Violation:	PCB, Label or Marking

7 **STATE INDUSTRIAL PRODUCTS**
3100 HAMILTON AVE
CLEVELAND, OH 44114

Database(s): **FINDS** **RCRIS-LQG** **TRIS**
EDR ID Number: **1000396969**
EPA ID Number: **44114THSTT31**

RCRIS:
Owner: ZUCKER MALCOLM
(312) 555-1212
EPA ID: OHD004520987
Contact: TAMMY WESTERMAN
(216) 861-7114
Classification: Large Quantity Generator
TSDF Activities: Not reported

BIENNIAL REPORTS:
Last Biennial Reporting Year: 2001

Waste	Quantity (Lbs)	Waste	Quantity (Lbs)
D001	33017.00	D002	28135.00
D016	408.00	D039	3480.00
D040	3480.00	U240	408.00
U411	2511.00		

Violation Status: No violations found

FINDS:
Other Pertinent Environmental Activity Identified at Site:
Integrated Compliance Information System (ICIS)
National Compliance Database (NCDB)
Ohio Core database (OH_CORE)
Resource Conservation and Recovery Act Information system (RCRAINFO)
Toxic Chemical Release Inventory System (TRIS)

---

7 **STATE INDUSTRIAL PRODUCTS**
3100 HAMILTON AVE
CLEVELAND, OH 44114

Database(s): **UST**
EDR ID Number: **U003231169**
EPA ID Number: **N/A**

UST:

Facility ID:	18000501	Tank ID:	T00006
Owner:	STATE INDUSTRIAL PRODUCTS		
Owner Address:	3100 HAMILTON AVE CLEVELAND, OH 44114		
Capacity:	8000	Tank Status:	Currently In Use
Install Date:	04/03/97		
Content:	Mixture - Petroleum		
Tank Type:	Double Walled (Interstice)		
Facility ID:	18000501	Tank ID:	T00007
Owner:	STATE INDUSTRIAL PRODUCTS		
Owner Address:	3100 HAMILTON AVE CLEVELAND, OH 44114		
Capacity:	8000	Tank Status:	Currently In Use
Install Date:	04/03/97		
Content:	Mixture - Petroleum		
Tank Type:	Fiberglass Reinforced Plastic		

STATE INDUSTRIAL PRODUCTS (Continued) **U003231169**

Facility ID:	18000501	Tank ID:	T00008
Owner:	STATE INDUSTRIAL PRODUCTS		
Owner Address:	3100 HAMILTON AVE CLEVELAND, OH 44114		
Capacity:	4000	Tank Status:	Currently In Use
Install Date:	04/03/97		
Content:	Mixture - Hazardous		
Tank Type:	Steel		
Facility ID:	18000501	Tank ID:	T00009
Owner:	STATE INDUSTRIAL PRODUCTS		
Owner Address:	3100 HAMILTON AVE CLEVELAND, OH 44114		
Capacity:	4000	Tank Status:	Currently In Use
Install Date:	04/03/97		
Content:	Mixture - Petroleum		
Tank Type:	Double Walled (Interstice)		

7 **STATE INDUSTRIAL PRODUCTS** **LUST 1007191170**
3100 HAMILTON AVE **FTTS INSP N/A**
CLEVELAND, OH 44114

FTTS Insp:

Region:	05
Inspected Date:	06/23/1999
Insp Number:	199906232523 1
Violation occurred:	Yes
Inspector:	CROSETTO
Investigation Type:	Section 4 Inspections
Facility Function:	Manufacturer
Investig Reason:	Not reported
Legislation Code:	TSCA

LUST:

Owner:	JOE TOMARO
Facility Status:	Inactive
LTF Status:	6 Closure of regulated UST
Release Number:	18000501-N00001
Owner Address:	3100 HAMILTON AVE CLEVELAND, OH 44114
FR Status:	No Further Action letter issued
Old Facility Id:	180501
Former Lust Release Number:	182317100
Release Date:	Not reported

Owner:	JOE TOMARO
Facility Status:	Inactive
LTF Status:	6 Closure of regulated UST
Release Number:	18000501-N00002
Owner Address:	3100 HAMILTON AVE CLEVELAND, OH 44114
FR Status:	No Further Action letter issued
Old Facility Id:	180501
Former Lust Release Number:	182317101
Release Date:	Not reported

7 **ERNS** **95292596**
N/A

CLEVELAND, OH 44114

The ERNS database may contain additional details for this site.
Please click here or contact your EDR Account Executive for more information.

---

7 **CUSTOM CLUTCH&JOINT** **RCRIS-SQG** **1000415675**
3417 ST CLAIR AVE **FINDS** **OHD004552030**
CLEVELAND, OH 44117 **LUST**

for similar.

RCRIS:
Owner: NAME NOT REPORTED
(312) 555-1212
EPA ID: OHD004552030
Contact: DAVID WEBB
(216) 431-1630
Classification: Small Quantity Generator
TSDF Activities: Not reported

BIENNIAL REPORTS:
Last Biennial Reporting Year: 2001

Waste	Quantity (Lbs)
D001	389.91

Violation Status: Violations exist

Regulation Violated: 3745-52-11
Area of Violation: GENERATOR-GENERAL REQUIREMENTS
Date Violation Determined: 01/18/1995
Actual Date Achieved Compliance: 06/05/1995

Enforcement Action: WRITTEN INFORMAL
Enforcement Action Date: 02/24/1995
Penalty Type: Not reported

Enforcement Action: WRITTEN INFORMAL
Enforcement Action Date: 05/17/1995
Penalty Type: Not reported

Regulation Violated: 3745-52-34(D)(5)(a)
Area of Violation: GENERATOR-PRE-TRANSPORT REQUIREMENTS
Date Violation Determined: 01/18/1995
Actual Date Achieved Compliance: 06/05/1995

Enforcement Action: WRITTEN INFORMAL
Enforcement Action Date: 02/24/1995
Penalty Type: Not reported

Enforcement Action: WRITTEN INFORMAL
Enforcement Action Date: 05/17/1995
Penalty Type: Not reported

Regulation Violated: 3745-52-34(D)(5)(b)
Area of Violation: GENERATOR-PRE-TRANSPORT REQUIREMENTS
Date Violation Determined: 01/18/1995
Actual Date Achieved Compliance: 07/20/1995

Enforcement Action: WRITTEN INFORMAL
Enforcement Action Date: 02/24/1995
Penalty Type: Not reported

CUSTOM CLUTCH&JOINT (Continued) **1000415675**

Enforcement Action: WRITTEN INFORMAL
Enforcement Action Date: 05/17/1995
Penalty Type: Not reported

Regulation Violated: 3745-52-34(A)(2)
Area of Violation: GENERATOR-PRE-TRANSPORT REQUIREMENTS
Date Violation Determined: 01/18/1995
Actual Date Achieved Compliance: 07/20/1995

Enforcement Action: WRITTEN INFORMAL
Enforcement Action Date: 02/24/1995
Penalty Type: Not reported

Enforcement Action: WRITTEN INFORMAL
Enforcement Action Date: 05/17/1995
Penalty Type: Not reported

Regulation Violated: 3745-52-34(A)(3)
Area of Violation: GENERATOR-PRE-TRANSPORT REQUIREMENTS
Date Violation Determined: 01/18/1995
Actual Date Achieved Compliance: 06/05/1995

Enforcement Action: WRITTEN INFORMAL
Enforcement Action Date: 02/24/1995
Penalty Type: Not reported

Enforcement Action: WRITTEN INFORMAL
Enforcement Action Date: 05/17/1995
Penalty Type: Not reported

Regulation Violated: 3745-52-20
Area of Violation: GENERATOR-MANIFEST REQUIREMENTS
Date Violation Determined: 01/18/1995
Actual Date Achieved Compliance: 07/20/1995

Enforcement Action: WRITTEN INFORMAL
Enforcement Action Date: 02/24/1995
Penalty Type: Not reported

Enforcement Action: WRITTEN INFORMAL
Enforcement Action Date: 05/17/1995
Penalty Type: Not reported

Regulation Violated: 3745-65-32(c)
Area of Violation: GENERATOR-PRE-TRANSPORT REQUIREMENTS
Date Violation Determined: 01/18/1995
Actual Date Achieved Compliance: 07/20/1995

Enforcement Action: WRITTEN INFORMAL
Enforcement Action Date: 02/24/1995
Penalty Type: Not reported

Enforcement Action: WRITTEN INFORMAL
Enforcement Action Date: 05/17/1995
Penalty Type: Not reported

Regulation Violated: 3745-65-32(c)
Area of Violation: GENERATOR-PRE-TRANSPORT REQUIREMENTS
Date Violation Determined: 01/18/1995
Actual Date Achieved Compliance: 07/20/1995

Enforcement Action: WRITTEN INFORMAL
Enforcement Action Date: 02/24/1995
Penalty Type: Not reported

CUSTOM CLUTCH&JOINT (Continued) **1000415675**

Enforcement Action:	WRITTEN INFORMAL
Enforcement Action Date:	05/17/1995
Penalty Type:	Not reported
Regulation Violated:	3745-66-73(B)
Area of Violation:	GENERATOR-PRE-TRANSPORT REQUIREMENTS
Date Violation Determined:	01/18/1995
Actual Date Achieved Compliance:	07/20/1995
Enforcement Action:	WRITTEN INFORMAL
Enforcement Action Date:	02/24/1995
Penalty Type:	Not reported
Enforcement Action:	WRITTEN INFORMAL
Enforcement Action Date:	05/17/1995
Penalty Type:	Not reported

There are 9 violation record(s) reported at this site:

Evaluation	Area of Violation	Date of Compliance
Compliance Evaluation Inspection	GENERATOR-GENERAL REQUIREMENTS	19950605
	GENERATOR-PRE-TRANSPORT REQUIREMENTS	19950605
	GENERATOR-PRE-TRANSPORT REQUIREMENTS	19950720
	GENERATOR-PRE-TRANSPORT REQUIREMENTS	19950720
	GENERATOR-PRE-TRANSPORT REQUIREMENTS	19950605
	GENERATOR-MANIFEST REQUIREMENTS	19950720
	GENERATOR-PRE-TRANSPORT REQUIREMENTS	19950720
	GENERATOR-PRE-TRANSPORT REQUIREMENTS	19950720
	GENERATOR-PRE-TRANSPORT REQUIREMENTS	19950720

FINDS:
Other Pertinent Environmental Activity Identified at Site:
AIRS/AIRS Facility Subystem (AIRS/AFS)
Ohio Core database (OH_CORE)
Resource Conservation and Recovery Act Information system (RCRAINFO)

LUST:

Owner:	CUSTOM CLUTCH
Facility Status:	Inactive
LTF Status:	1 SUS/CON from regulated UST
Release Number:	18010618-N00001
Owner Address:	3417 ST CLAIR AVE CLEVELAND, OH 44114
FR Status:	No Further Action letter issued
Old Facility Id:	0
Former Lust Release Number:	18975300
Release Date:	Not reported

7 **ACTION ALLOYS CO.** **FINDS 1004576602**
3212 LAKESIDE AVE. **FTTS INSP 110011586872**
CLEVELAND, OH 44114

FTTS Insp:

Region:	05
Inspected Date:	08/15/1988
Insp Number:	19880815OH021 2
Violation occurred:	No
Inspector:	BUCHAN
Investigation Type:	Section 6 PCB State Conducted
Facility Function:	User
Investig Reason:	Not reported

ACTION ALLOYS CO. (Continued) **1004576602**

Legislation Code: TSCA

FINDS:
Other Pertinent Environmental Activity Identified at Site:
National Compliance Database (NCDB)

---

7 **FORTRAN PRINTING INC** **RCRIS-SQG** **1000419343**
3610 HAMILTON AVE **FINDS** **OHD118147339**
CLEVELAND, OH 44114

RCRIS:
Owner: SWANSON DICK
(312) 555-1212
EPA ID: OHD118147339
Contact: JEFF BRANT
(216) 432-2831
Classification: Small Quantity Generator
TSDF Activities: Not reported

Violation Status: No violations found

FINDS:
Other Pertinent Environmental Activity Identified at Site:
Resource Conservation and Recovery Act Information system (RCRAINFO)

---

7 **CABLEVISION** **FINDS** **1005805169**
3300-3400 LAKESIDE AVE **110006226663**
CLEVELAND, OH 44114

FINDS:
Other Pertinent Environmental Activity Identified at Site:
Ohio Core database (OH_CORE)

---

7 **AGA GAS INC** **FINDS** **1005800563**
3300 LAKESIDE AVE **110006190834**
CLEVELAND, OH 44114

FINDS:
Other Pertinent Environmental Activity Identified at Site:
Ohio Core database (OH_CORE)

7 **STEPHEN J SEBESTA & ASSO INC**
3400 LAKESIDE AVE
CLEVELAND, OH 44114

FINDS **1004572552**
110011829307

FINDS:
Other Pertinent Environmental Activity Identified at Site:
National Compliance Database (NCDB)

---

7 K **ADELPHIA**
3400 LAKESIDE AVE
CLEVELAND, OH 44114

LUST **U000695468**
UST **N/A**

LUST:
Owner: SHAWN RITTS
Facility Status: Inactive
LTF Status: 6 Closure of regulated UST
Release Number: 18006616-N00001
Owner Address: 1 N MAIN ST
COUDERSPORT, PA 16915
FR Status: No Further Action letter issued
Old Facility Id: 186616
Former Lust Release Number: 189038000
Release Date: Not reported

UST:
Facility ID: 18006616 Tank ID: T00002
Owner: ADELPHIA COMMUNICATIONS CORP
Owner Address: 1 N MAIN ST
COUDERSPORT, PA 16915
Capacity: 15000 Tank Status: Currently In Use
Install Date: 04/30/99
Content: Gasoline
Tank Type: Fiberglass Reinforced Plastic

---

7 L **ALEX BROTHERS**
3515 LAKESIDE AVE
CLEVELAND, OH 44114

LUST **S105680587**
N/A

LUST:
Owner: NORBERT W. STRNAD, INC.
Facility Status: Active
LTF Status: 6 Closure of regulated UST
Release Number: 18000430-N00001
Owner Address: 1240 E 33RD ST
CLEVELAND, OH 44114
FR Status: Deficiency
Old Facility Id: 180430
Former Lust Release Number: 0
Release Date: 9/27/02 0:00

7 **MCLEAN CO**
3525 LAKESIDE AVE
CLEVELAND, OH 44114

Database(s): **RCRIS-SQG, FINDS, LUST**
EDR ID Number: **1000560985**
EPA ID Number: **OHD987017738**

RCRIS:
Owner: MCLEAN WILLIAM
(000) 000-0000
EPA ID: OHD987017738
Contact: TERRY SMITH
(216) 391-8171
Classification: Small Quantity Generator
TSDF Activities: Not reported
Violation Status: No violations found

FINDS:
Other Pertinent Environmental Activity Identified at Site:
Ohio Core database (OH_CORE)
Resource Conservation and Recovery Act Information system (RCRAINFO)

LUST:
Owner: MCLEAN CO
Facility Status: Inactive
LTF Status: 1 SUS/CON from regulated UST
Release Number: 18010659-N00001
Owner Address: 3525 LAKESIDE AVE
CLEVELAND, OH 44114
FR Status: No Further Action letter issued
Old Facility Id: 0
Former Lust Release Number: 180051000
Release Date: Not reported

---

7 **GALLO DISPLAYS INCORPORATED**
1260 EAST 38TH STREET
CLEVELAND, OH 44114

Database(s): **RCRIS-SQG, FINDS**
EDR ID Number: **1000290038**
EPA ID Number: **OHD004203154**

RCRIS:
Owner: GALLO EDWARD AND JAMES
(312) 555-1212
EPA ID: OHD004203154
Contact: Not reported
Classification: Small Quantity Generator
TSDF Activities: Not reported
Violation Status: No violations found

FINDS:
Other Pertinent Environmental Activity Identified at Site:
Ohio Core database (OH_CORE)
Resource Conservation and Recovery Act Information system (RCRAINFO)

7 **KEALY TRUCKING CO**
3621 LAKESIDE AVE
CLEVELAND, OH 44114

Database(s): **RCRIS-SQG, FINDS, LUST**
EDR ID Number: **1000293552**
EPA ID Number: **OHD009869819**

RCRIS:
Owner: NAME NOT REPORTED
(312) 555-1212
EPA ID: OHD009869819
Contact: ENVIRONMENTAL COORDINATOR
(312) 555-1212
Classification: Small Quantity Generator
TSDF Activities: Not reported

Violation Status: No violations found

FINDS:
Other Pertinent Environmental Activity Identified at Site:
Ohio Core database (OH_CORE)
Resource Conservation and Recovery Act Information system (RCRAINFO)

LUST:
Owner: KEAHY TRUCKING CO.
Facility Status: Active
LTF Status: 1 SUS/CON from regulated UST
Release Number: 18001489-N00001
Owner Address: 3621 LAKESIDE AVE
CLEVELAND, OH 44114
FR Status: Site Assessment Submitted
Old Facility Id: 181489
Former Lust Release Number: 182118800
Release Date: 4/30/92 0:00

---

7 **MARICH MACHINE & TOOL CO.**
3815 LAKESIDE AVE
CLEVELAND, OH 44114

Database(s): **LUST**
EDR ID Number: **S103703360**
EPA ID Number: **N/A**

LUST:
Owner: MARICH MACHINE & TOOL CO.
Facility Status: Inactive
LTF Status: 1 SUS/CON from regulated UST
Release Number: 18006559-N00001
Owner Address: 3815 LAKESIDE AVE
CLEVELAND, OH 44114
FR Status: No Further Action letter issued
Old Facility Id: 186559
Former Lust Release Number: 182128300
Release Date: Not reported

7

3815 LAKESIDE AVE E
CLEVELAND, OH

Database(s): **OH Spills**
EDR ID Number: **S102735003**
EPA ID Number: **N/A**

(Continued) S102735003

SPILLS:
Facility ID: 9311-18-4548
Spill Date: 11/93
Date Reported : 11/05/93 09:00
Spill Number: 9311-18-4548
Size of Spill: Unknown
Priority : Respond When Possible or Convenient
Cause: Valve Opened
Reason: Unknown reasons
Affected Area: Land or land surface impact
Material: DIESEL FUEL
Type: Hydrocarbon ie: crude oil, natural gas, gasoline, waste oil
Units: unknown
Affected Area: Post-88 surface water
Material: Not reported
Type: Not reported
Units: Not reported
Waterway Affctd: STORM SEWER
Spill Source: Unknown
Reportable Qnty: Not reported
Name of Company or person that had spill:
CLEVELAND WATER DEPT
CLEVELAND, OH
Suspected Spiller: Not reported
Carrier: Not reported

---

7 7P **SIDARI'S ITALIAN FOODS** LUST S104518114
3820 LAKESIDE AVE N/A
CLEVELAND, OH 44114

LUST:
Owner: SIDARIS ITALIAN FOODS
Facility Status: Inactive
LTF Status: 6 Closure of regulated UST
Release Number: 18000078-N00001
Owner Address: 3820 LAKESIDE AVE
CLEVELAND, OH 44114
FR Status: No Further Action letter issued
Old Facility Id: 180078
Former Lust Release Number: 183070500
Release Date: Not reported

---

7 7Q **SUPERIOR ALLOY STEEL CO.** LUST S104518138
3827 LAKESIDE AVE N/A
CLEVELAND, OH 44114

LUST:
Owner: VERY SUPERIOR ALLY STEEL CO.
Facility Status: Inactive
LTF Status: 6 Closure of regulated UST
Release Number: 18001519-N00001
Owner Address: 3835 LAKESIDE AVE
CLEVELAND, OH 44114
FR Status: No Further Action letter issued
Old Facility Id: 181519
Former Lust Release Number: 186063100
Release Date: Not reported

Map ID / Direction / Distance / Distance (ft.)	Site	Database(s)	EDR ID Number / EPA ID Number
7	**BEVERAGE DISTRIBUTORS INCORPORATED** **3800 KING AVENUE** **CLEVELAND, OH 44114**	**FINDS**	**1005828709** **110006519687**

FINDS:
Other Pertinent Environmental Activity Identified at Site:
Ohio Core database (OH_CORE)

7	**BEVERAGE DISTRIBUTORS, INC.** **3800 KING AVE** **CLEVELAND, OH 44114**	**LUST**	**S105401395** **N/A**

LUST:
Owner: BEVERAGE DISTRIBUTORS, INC.
Facility Status: Active
LTF Status: 6 Closure of regulated UST
Release Number: 18001596-N00001
Owner Address: 3800 KING AVE
CLEVELAND, OH 44114
FR Status: No closure report received letter sent
Old Facility Id: 181596
Former Lust Release Number: 0
Release Date: 10/9/97 0:00

8	**FUJI PHOTO FILM USA, INC** **BURKE LAKEFRONT AIRPORT** **CLEVELAND, OH 44144**	**RCRIS-SQG** **FINDS**	**1001224913** **OHR000030650**

RCRIS:
Owner: FUJI PHOTO FILM USA, INC
(914) 789-8100
EPA ID: OHR000030650
Contact: ANDREA MANNO
(914) 789-8793
Classification: Small Quantity Generator
TSDF Activities: Not reported
Violation Status: No violations found

FINDS:
Other Pertinent Environmental Activity Identified at Site:
Resource Conservation and Recovery Act Information system (RCRAINFO)

9	**H AND B MACHINE AND TOOL CO INC** **1390 E 40 ST** **CLEVELAND, OH 44103**	**RCRIS-SQG** **FINDS**	**1000308791** **OHD986981686**

H AND B MACHINE AND TOOL CO INC (Continued) **1000308791**

RCRIS:
Owner: H AND B MACHINE AND TOOL CO
EPA ID: OHD986981686

Contact: FRANK SPISICH
(216) 437-3254

Classification: Small Quantity Generator
TSDF Activities: Not reported

Violation Status: No violations found

FINDS:
Other Pertinent Environmental Activity Identified at Site:
Ohio Core database (OH_CORE)
Resource Conservation and Recovery Act Information system (RCRAINFO)

---

9 **BUCK'S EAST 40TH ST MARATHON** **LUST U003749183**
3980 ST CLAIR AVE **UST N/A**
CLEVELAND, OH 44114

LUST:
Owner: GILLOTA, INC.
Facility Status: Inactive
LTF Status: 6 Closure of regulated UST
Release Number: 18001466-N00002
Owner Address: 300 CENTRAL VIADUCT
CLEVELAND, OH 44115
FR Status: No Further Action letter issued
Old Facility Id: 181466
Former Lust Release Number: 188002900
Release Date: Not reported

UST:
Facility ID: 18001466 Tank ID: T00004
Owner: GILLOTA, INC.
Owner Address: 300 CENTRAL VIADUCT
CLEVELAND, OH 44115
Capacity: 8000 Tank Status: Currently In Use
Install Date: 01/01/97
Content: Gasoline
Tank Type: Cathodically Protected Steel;Epoxy/Ashpalt Coate

Facility ID: 18001466 Tank ID: T00005
Owner: GILLOTA, INC.
Owner Address: 300 CENTRAL VIADUCT
CLEVELAND, OH 44115
Capacity: 6000 Tank Status: Currently In Use
Install Date: 01/01/97
Content: Diesel
Tank Type: Cathodically Protected Steel;Epoxy/Ashpalt Coate

BUCK'S EAST 40TH ST MARATHON (Continued) **U003749183**

Facility ID:	18001466	Tank ID:	T00006
Owner:	GILLOTA, INC.		
Owner Address:	300 CENTRAL VIADUCT CLEVELAND, OH 44115		
Capacity:	4000	Tank Status:	Currently In Use
Install Date:	01/01/97		
Content:	Gasoline		
Tank Type:	Cathodically Protected Steel;Epoxy/Ashpalt Coate		
Facility ID:	18001466	Tank ID:	T00007
Owner:	GILLOTA, INC.		
Owner Address:	300 CENTRAL VIADUCT CLEVELAND, OH 44115		
Capacity:	2000	Tank Status:	Currently In Use
Install Date:	01/01/97		
Content:	Kerosene		
Tank Type:	Cathodically Protected Steel;Epoxy/Ashpalt Coate		

---

9 **INDEPENDENT BRAKE** RCRIS-SQG 1007113125
4001 HAMILTON AVE OHR000039040
CLEVELAND, OH 44102

RCRIS:
Owner: ROBERT R MENG
(216) 281-5942
EPA ID: OHR000039040
Contact: ROBERT R MENG
Classification: Small Quantity Generator
TSDF Activities: Not reported
Violation Status: No violations found

---

9 **K P MCNAMARA COMPANY** RCRIS-SQG 1005417457
3972 HAMILTON AVE FINDS OHR000108027
CLEVELAND, OH 44114

RCRIS:
Owner: WEINGARTEN FAMILY PARTNERSHIP
(216) 458-0500
EPA ID: OHR000108027
Contact: MIKE SKEYA
(216) 361-8955
Classification: Small Quantity Generator
TSDF Activities: Not reported
Violation Status: No violations found

FINDS:
Other Pertinent Environmental Activity Identified at Site:
Resource Conservation and Recovery Act Information system (RCRAINFO)

10 **ELWELL PARKER** **UNREG LTANKS** **S105902631**
4205 ST CLAIR AVE **N/A**
CLEVELAND, OH 44103

UNREG LTANKS:

Report Number :	1841451	Facility Track :	0
Incident Number :	184145100	Facility Id :	182451
Owner Name :	Not reported	Owner Phone :	Not reported
Facility Phone :	Not reported	Rp Status :	Not reported
Inspector :	Not reported	Revised Date :	04/03/95
Operator Name :	Not reported		
Operator Address	Not reported		
	OH		
Operator Phone :	Not reported		
Fiscal Tracking :	FY94	Coordinator :	NECL
Facility Status :	NFA	Class :	D
Priority :	2	Lust Trust Fund :	2
Emrgncy Resp:	2	ER By :	Not reported
Vacant :	Not reported	Authorized By :	MCCLURE
Authorized Date :	04/03/95		
Remarks :	Not reported		
Summary :	CLOS RPT RECD		
Owner Address :	Not reported		
	OH		
Added Date :	08/23/94		
Entry By :	UNGER	Facility County # :	035
RP Search Date :	Not reported		

---

11 **MILNER ELECTRIC BLDG** **LUST** **S103703324**
3804 ST CLAIR AVE **N/A**
CLEVELAND, OH 44114

LUST:

Owner:	WILL HAWKINS
Facility Status:	Inactive
LTF Status:	6 Closure of regulated UST
Release Number:	18002749-N00001
Owner Address:	3580 E 93RD ST
	CLEVELAND, OH 44105
FR Status:	No Further Action letter issued
Old Facility Id:	182749
Former Lust Release Number:	183239000
Release Date:	Not reported

---

12 **BARKER PRODUCTS CO** too far 5 blocks **RCRIS-SQG** **1000269039**
1563 E 21ST ST **FINDS** **OHD049386022**
CLEVELAND, OH 44114

BARKER PRODUCTS CO (Continued) **1000269039**

RCRIS:
Owner: NAME NOT REPORTED
(312) 555-1212
EPA ID: OHD049386022

Contact: HAL MYERS
(216) 249-0900

Classification: Small Quantity Generator
TSDF Activities: Not reported

Violation Status: Violations exist

Regulation Violated: 3734.02(F)
Area of Violation: TSD-OTHER REQUIREMENTS (OVERSIGHT)
Date Violation Determined: 07/19/1994
Actual Date Achieved Compliance: 11/03/1994

Enforcement Action: WRITTEN INFORMAL
Enforcement Action Date: 07/26/1994
Penalty Type: Not reported

Regulation Violated: 3745-52-34(D)(5)(c)
Area of Violation: GENERATOR-PRE-TRANSPORT REQUIREMENTS
Date Violation Determined: 07/19/1994
Actual Date Achieved Compliance: 11/03/1994

Enforcement Action: WRITTEN INFORMAL
Enforcement Action Date: 07/26/1994
Penalty Type: Not reported

There are 2 violation record(s) reported at this site:

Evaluation	Area of Violation	Date of Compliance
Other Evaluation	TSD-OTHER REQUIREMENTS (OVERSIGHT)	19941103
	GENERATOR-PRE-TRANSPORT REQUIREMENTS	19941103

FINDS:
Other Pertinent Environmental Activity Identified at Site:
Ohio Core database (OH_CORE)
Resource Conservation and Recovery Act Information system (RCRAINFO)
Toxic Chemical Release Inventory System (TRIS)

---

12 **MORGAN LITHO INC** too Far away 6 blocks **RCRIS-SQG** **1004763713**
2000 SUPERIOR AVE **FINDS** **OHD004447900**
CLEVELAND, OH 44114

RCRIS:
Owner: NAME NOT REPORTED
(312) 555-1212
EPA ID: OHD004447900

Contact: THOMAS BAGINSKI
(216) 621-8030

Classification: Conditionally Exempt Small Quantity Generator
TSDF Activities: Not reported

MORGAN LITHO INC (Continued) | | **1004763713**

Violation Status: No violations found

FINDS:
Other Pertinent Environmental Activity Identified at Site:
Ohio Core database (OH_CORE)
Resource Conservation and Recovery Act Information system (RCRAINFO)

---

12 12a 2 blocks away

B BERGER CO | **FINDS** | **1005811794**
1608 E 24TH ST | | **110006340263**
CLEVELAND, OH 44114

FINDS:
Other Pertinent Environmental Activity Identified at Site:
Ohio Core database (OH_CORE)

---

12 too far away

STANDARD PLATING WORKS | **RCRIS-SQG** | **1004763668**
2104 SUPERIOR AVE | **FINDS** | **OHD004187514**
CLEVELAND, OH 44114

RCRIS:
Owner: STRICKER & STRICKER PARTNERSHIP
(312) 555-1212
EPA ID: OHD004187514
Contact: GARY STRICKER
(216) 771-0428
Classification: Conditionally Exempt Small Quantity Generator
TSDF Activities: Not reported

Violation Status: No violations found

FINDS:
Other Pertinent Environmental Activity Identified at Site:
Ohio Core database (OH_CORE)
Resource Conservation and Recovery Act Information system (RCRAINFO)

---

12 12b

UNITED ELECTRIC MOTOR REPAIR INC | **RCRIS-SQG** | **1004763927**
2117 SUPERIOR AVE | **FINDS** | **OHD057253163**
CLEVELAND, OH 44114

RCRIS:
Owner: MEISTER LIONEL
(312) 555-1212
EPA ID: OHD057253163
Contact: LEE MEISTER
(216) 621-5571
Classification: Conditionally Exempt Small Quantity Generator
TSDF Activities: Not reported

UNITED ELECTRIC MOTOR REPAIR INC (Continued) 1004763927

Violation Status: No violations found

FINDS:
Other Pertinent Environmental Activity Identified at Site:
Resource Conservation and Recovery Act Information system (RCRAINFO)

---

12 too Far
CHILCOTE CO THE
2160 SUPERIOR AVE
CLEVELAND, OH 44114

RCRIS-SQG 1000913091
FINDS OH0000865394

RCRIS:
Owner: LLLLLLLLLLCHILOCOTE CO THE
(216) 781-6000
EPA ID: OH0000865394
Contact: PAUL MINCH
(216) 781-6000
Classification: Small Quantity Generator
TSDF Activities: Not reported

Violation Status: No violations found

NY MANIFEST
Additional detail is available in NY MANIFEST. Please contact your EDR Account Executive for more information.

FINDS:
Other Pertinent Environmental Activity Identified at Site:
Ohio Core database (OH_CORE)
Resource Conservation and Recovery Act Information system (RCRAINFO)

---

12 12c
OHIO STATIONERY CO
1566 E 24TH ST
CLEVELAND, OH 44114

FINDS 1005811177
110006333985

FINDS:
Other Pertinent Environmental Activity Identified at Site:
Ohio Core database (OH_CORE)

---

12 12d
CLEVELAND ELECTRIC ILLUMINATING
1561 E 24TH ST
CLEVELAND, OH 44114

LUST U003153006
UST N/A

LUST:
Owner: JAMES F SCHWENDEMAN
Facility Status: Inactive
LTF Status: 1 SUS/CON from regulated UST
Release Number: 18001001-N00001
Owner Address: 76 S MAIN ST
AKRON, OH 44308
FR Status: No Further Action letter issued
Old Facility Id: 181001
Former Lust Release Number: 181192800
Release Date: Not reported

CLEVELAND ELECTRIC ILLUMINATING (Continued) **U003153006**

UST:

Facility ID:	18001001	Tank ID:	T00001
Owner:	CLEVELAND ELECTRIC ILLUMINATING		
Owner Address:	76 S MAIN ST AKRON, OH 44308		
Capacity:	8000	Tank Status:	Currently In Use
Install Date:	10/01/91		
Content:	Diesel		
Tank Type:	Fiberglass Reinforced Plastic;Double Walled (Int		
Facility ID:	18001001	Tank ID:	T00002
Owner:	CLEVELAND ELECTRIC ILLUMINATING		
Owner Address:	76 S MAIN ST AKRON, OH 44308		
Capacity:	10000	Tank Status:	Currently In Use
Install Date:	10/01/91		
Content:	Gasoline		
Tank Type:	Fiberglass Reinforced Plastic;Double Walled (Int		

---

12 d **CEI 24TH STREET SERVICE CENTER** **RCRIS-SQG 1004765366**
1561 E 24TH ST **FINDS OHD987023538**
CLEVELAND, OH 44114

RCRIS:

Owner:	CENTERIOR ENERGY CORPORATION (216) 447-3100
EPA ID:	OHD987023538
Contact:	DAVID PERKO (216) 447-3204
Classification:	Conditionally Exempt Small Quantity Generator
TSDF Activities:	Not reported

Violation Status: No violations found

FINDS:
Other Pertinent Environmental Activity Identified at Site:
Ohio Core database (OH_CORE)
Resource Conservation and Recovery Act Information system (RCRAINFO)

---

12 e **CLEVELAND WATER PLANT DISTILLATA** **FINDS 1005811582**
1542 EAST 24TH STREET **110002446979**
CLEVELAND, OH 44114

FINDS:
Other Pertinent Environmental Activity Identified at Site:
Ohio Core database (OH_CORE)

Map ID Direction Distance Distance (ft.)	Site	Database(s)	EDR ID Number EPA ID Number
12 F	**OHIO BELL TELEPHONE CO DBA SBC OHIO** **2223 SUPERIOR AVE & 2316 ROCKW** **CLEVELAND, OH 44114**	**RCRIS-SQG** **FINDS** **LUST** **UST**	**1000324241** **OHD980793038**

RCRIS:
Owner: OHIO BELL TELEPHONE CO
(312) 555-1212
EPA ID: OHD980793038
Contact: JAMES D JAGGERS
(216) 822-2205
Classification: Small Quantity Generator
TSDF Activities: Not reported
Violation Status: No violations found

FINDS:
Other Pertinent Environmental Activity Identified at Site:
Resource Conservation and Recovery Act Information system (RCRAINFO)

LUST:
Owner: ENVIRONMENTAL MANAGEMENT
Facility Status: Inactive
LTF Status: 6 Closure of regulated UST
Release Number: 18000240-N00001
Owner Address: 36 S FAIRVIEW 4TH FLOOR
PARKRIDGE, IL 60068
FR Status: No Further Action letter issued
Old Facility Id: 180240
Former Lust Release Number: 187017300
Release Date: Not reported

UST:

Facility ID:	18000240	Tank ID:	T00001
Owner:	OHIO BELL TELE CO dba SBC OHIO		
Owner Address:	36 S FAIRVIEW 4TH FLOOR PARKRIDGE, IL 60068		
Capacity:	12000	Tank Status:	Currently In Use
Install Date:	07/01/73		
Content:	Gasoline		
Tank Type:	Fiberglass Reinforced Plastic		
Facility ID:	18000240	Tank ID:	T00002
Owner:	OHIO BELL TELE CO dba SBC OHIO		
Owner Address:	36 S FAIRVIEW 4TH FLOOR PARKRIDGE, IL 60068		
Capacity:	6000	Tank Status:	Currently In Use
Install Date:	07/01/73		
Content:	Diesel		
Tank Type:	Fiberglass Reinforced Plastic		

12 too Car	**THE CLEVELAND PLAIN DEALER** **1388 E 21ST ST** **CLEVELAND, OH 0**	**LUST**	**S104265511** **N/A**

THE CLEVELAND PLAIN DEALER (Continued) **S104265511**

LUST:
Owner: THE CLEVELAND PLAIN DEALER
Facility Status: Inactive
LTF Status: 6 Closure of regulated UST
Release Number: 18010469-N00001
Owner Address: 1388 E 21ST ST
CLEVELAND, OH 44114
FR Status: No Further Action letter issued
Old Facility Id: 0
Former Lust Release Number: 188004000
Release Date: Not reported

---

12 SE

2400 SUPERIOR AVE E **OH Spills** **S102881560**
CLEVELAND, OH **N/A**

SPILLS:
Facility ID: 9010-18-5058
Spill Date: 10/90
Date Reported : 10/26/90 09:32
Spill Number: 9010-18-5058
Size of Spill: Small
Priority : Respond When Possible or Convenient
Cause: Fitting Failure
Reason: Unknown reasons
Affected Area: Land or land surface impact
Material: PCB OIL
Type: Grant Chemicals ie: PCBs, dielectric fluids
Units: unknown
Waterway Affctd: Not reported
Spill Source: Fixed Facility, Business, Equipment (things that move around)
Reportable Qnty: Not reported
Name of Company or person that had spill:
CLEVELAND ELECTRIC ILLUMINATING
55 PUBLIC SQUARE
CLEVELAND, OH
Suspected Spiller: Not reported
Carrier: Not reported

---

12 S

STATES BUILDING CORP **FINDS** **1005808120**
2435 SUPERIOR AVE **110006331656**
CLEVELAND, OH 44114

FINDS:
Other Pertinent Environmental Activity Identified at Site:
Ohio Core database (OH_CORE)

12 **ARTCRAFT BUILDING**
2570 SUPERIOR AVE RM 501
CLEVELAND, OH 44114

FINDS **1005800592**
110006191129

FINDS:
Other Pertinent Environmental Activity Identified at Site:
Ohio Core database (OH_CORE)

---

12 I **BP OIL CO. #22225**
2535 SUPERIOR AVE
CLEVELAND, OH 44114

LUST **1000561317**
OH Spills **N/A**
UST

LUST:
Owner: SCOTT STRAIN
Facility Status: Inactive
LTF Status: 1 SUS/CON from regulated UST
Release Number: 18002435-N00001
Owner Address: 12265 W BAYAUD, SUITE 300
LAKEWOOD, CO 80228
FR Status: A Release is Disproved
Old Facility Id: 182435
Former Lust Release Number: 181129200
Release Date: Not reported

SPILLS:
Facility ID: 19966--2801
Spill Date: 6/1996
Date Reported : 06/22/96 18:56
Spill Number: 9606-18-2801
Size of Spill: Small
Priority : No Response by Emergency Response
Cause: Other
Reason: Undefined
Affected Area: Land or land surface impact
Material: GASOLINE
Type: Hydrocarbon ie: crude oil, natural gas, gasoline, waste oil
Units: Not reported
Waterway Affctd: Not reported
Spill Source: Fixed Facility, Business, Other
Reportable Qnty: Not reported
Name of Company or person that had spill: Not reported
Suspected Spiller:
BP OIL
2535 SUPERIOR DR
CLEVELAND, OH 44114
Carrier: Not reported

BP OIL CO. #22225 (Continued) **1000561317**

UST:

Facility ID:	18002435	Tank ID:	T00001
Owner:	BP PRODUCTS N A INC/CO VEEDEROOT		
Owner Address:	12265 W BAYAUD, SUITE 300 LAKEWOOD, CO 80228		
Capacity:	10000	Tank Status:	Currently In Use
Install Date:	01/01/86		
Content:	Gasoline		
Tank Type:	Fiberglass Reinforced Plastic		
Facility ID:	18002435	Tank ID:	T00002
Owner:	BP PRODUCTS N A INC/CO VEEDEROOT		
Owner Address:	12265 W BAYAUD, SUITE 300 LAKEWOOD, CO 80228		
Capacity:	10000	Tank Status:	Currently In Use
Install Date:	01/01/86		
Content:	Gasoline		
Tank Type:	Fiberglass Reinforced Plastic		
Facility ID:	18002435	Tank ID:	T00003
Owner:	BP PRODUCTS N A INC/CO VEEDEROOT		
Owner Address:	12265 W BAYAUD, SUITE 300 LAKEWOOD, CO 80228		
Capacity:	10000	Tank Status:	Currently In Use
Install Date:	01/01/86		
Content:	Gasoline		
Tank Type:	Fiberglass Reinforced Plastic		

12 I **BP OIL CO SITE 01104** **RCRIS-SQG 1004765317**
2535 SUPERIOR AVE **FINDS OHD987021169**
CLEVELAND, OH 44114

RCRIS:

Owner:	BP OIL COMPANY (000) 000-0000
EPA ID:	OHD987021169
Contact:	JIM SALIOLA (216) 271-8175
Classification:	Conditionally Exempt Small Quantity Generator
TSDF Activities:	Not reported
Violation Status:	No violations found

FINDS:
Other Pertinent Environmental Activity Identified at Site:
Ohio Core database (OH_CORE)
Resource Conservation and Recovery Act Information system (RCRAINFO)

12 **JOHN COYNE** LUST S101560509
2010 HAMILTON AVE N/A
too Far away **CLEVELAND, OH 44127**

LUST:
Owner: JOHN COYNE
Facility Status: Inactive
LTF Status: 1 SUS/CON from regulated UST
Release Number: 18002467-N00001
Owner Address: 2010 HAMILTON AVE
CLEVELAND, OH 44127 .
FR Status: No Further Action letter issued
Old Facility Id: 182467
Former Lust Release Number: 180060900
Release Date: Not reported

---

12 **STRICKER REFINISHING** RCRIS-SQG 1000562467
too Far **2060 HAMILTON** FINDS OHD987033420
CLEVELAND, OH 44114

RCRIS:
Owner: BALI CONSTRUCTION
(216) 447-0700
EPA ID: OHD987033420
Contact: GREG STRICKER
(216) 696-2906
Classification: Small Quantity Generator
TSDF Activities: Not reported

Violation Status: No violations found

FINDS:
Other Pertinent Environmental Activity Identified at Site:
Ohio Core database (OH_CORE)
Resource Conservation and Recovery Act Information system (RCRAINFO)

---

12 M **R E MAY INC** FINDS 1000873051
1401 E 24TH ST RCRIS-LQG OH0000048892
CLEVELAND, OH 44114

RCRIS:
Owner: PANGRACE WELKER BETTY
(216) 871-6958
EPA ID: OH0000048892
Contact: THEODORE PANGRACE
(216) 771-6332
Classification: Large Quantity Generator
TSDF Activities: Not reported

Violation Status: No violations found

NY MANIFEST
Additional detail is available in NY MANIFEST. Please contact your EDR Account Executive for more information.

R E MAY INC (Continued) **1000873051**

FINDS:
Other Pertinent Environmental Activity Identified at Site:
Ohio Core database (OH_CORE)
Resource Conservation and Recovery Act Information system (RCRAINFO)

---

12 J **MIREAU DRY CLEANER LAUNDRY** **RCRIS-SQG 1000200303**
2240 ST CLAIR N E **FINDS OHD017802943**
CLEVELAND, OH 44114

RCRIS:
Owner: OZINGLE JIM
(312) 555-1212
EPA ID: OHD017802943
Contact: LLOYD ESKINS
(216) 771-0126
Classification: Small Quantity Generator
TSDF Activities: Not reported
Violation Status: No violations found

FINDS:
Other Pertinent Environmental Activity Identified at Site:
Ohio Core database (OH_CORE)
Resource Conservation and Recovery Act Information system (RCRAINFO)

---

12 **IN TOWN DELIVERY SERVICE, INC.** **LUST S104775296**
too Far **2123 HAMILTON AVE** **N/A**
CLEVELAND, OH 44114

LUST:
Owner: VIRGINIA M. GREGORY
Facility Status: Inactive
LTF Status: 6 Closure of regulated UST
Release Number: 18000383-N00001
Owner Address: 1903 SAVANNAH PKWY
WESTLAKE, OH 44145
FR Status: No Further Action letter issued
Old Facility Id: 180383
Former Lust Release Number: 183252200
Release Date: Not reported

---

12 **SPECIALIZED FINISHERS INC** **RCRIS-SQG 1000171388**
too Far **2139 HAMILTON AVE** **FINDS OHD013550371**
CLEVELAND, OH 44114

SPECIALIZED FINISHERS INC (Continued) **1000171388**

RCRIS:
Owner: NAME NOT REPORTED
(312) 555-1212
EPA ID: OHD013550371
Contact: B A CARRAN
(216) 555-1212
Classification: Small Quantity Generator
TSDF Activities: Not reported
Violation Status: No violations found

NY MANIFEST
Additional detail is available in NY MANIFEST. Please contact your EDR Account Executive for more information.

FINDS:
Other Pertinent Environmental Activity Identified at Site:
Ohio Core database (OH_CORE)
Resource Conservation and Recovery Act Information system (RCRAINFO)

---

12 K **ALLGAIER MACHINE CO INC** **RCRIS-SQG 1000232495**
2316 ST CLAIR AVE **FINDS OHD004206793**
CLEVELAND, OH 44114

RCRIS:
Owner: BOBULA MARLENE
(312) 555-1212
EPA ID: OHD004206793
Contact: DONALD BOBULA
(216) 771-1149
Classification: Small Quantity Generator
TSDF Activities: Not reported
Violation Status: No violations found

FINDS:
Other Pertinent Environmental Activity Identified at Site:
Ohio Core database (OH_CORE)
Resource Conservation and Recovery Act Information system (RCRAINFO)

---

12 L **EAST 24TH ST SERVICE CENTER** **LUST S104775565**
2326 ST CLAIR AVE **N/A**
CLEVELAND, OH 44113

LUST:
Owner: AKIL ASHIM
Facility Status: Inactive
LTF Status: 1 SUS/CON from regulated UST
Release Number: 18002313-N00001
Owner Address: 4150 E 49TH ST
CLEVELAND, OH 44125
FR Status: No Further Action letter issued
Old Facility Id: 182313
Former Lust Release Number: 18969400
Release Date: Not reported

Map ID
Direction
Distance
Distance (ft.) Site

EDR ID Number
Database(s) EPA ID Number

12 N **CITY OF CLEVELAND MVM** RCRIS-SQG 1000562162
2326 SAINT CLAIR AVENUE FINDS OHD987030194
CLEVELAND, OH 44103

RCRIS:
Owner: CLEVELAND CITY OF
(216) 271-2865
EPA ID: OHD987030194
Contact: RICHARD HAIRSTON
(216) 271-2865
Classification: Small Quantity Generator
TSDF Activities: Not reported

Violation Status: No violations found

FINDS:
Other Pertinent Environmental Activity Identified at Site:
Ohio Core database (OH_CORE)
Resource Conservation and Recovery Act Information system (RCRAINFO)

---

12 O **BEE & BEE INC** FINDS 1005811754
2403 ST CLAIR AVE 110006339863
CLEVELAND, OH 44114

FINDS:
Other Pertinent Environmental Activity Identified at Site:
Ohio Core database (OH_CORE)

---

12 **LIGHTSOUT INC** RCRIS-SQG 1007113182
too Far **2301 HAMILTON AVE** OHR000106088
CLEVELAND, OH 44114

RCRIS:
Owner: MARK SAMSONAS
(216) 621-5872
EPA ID: OHR000106088
Contact: MARK SAMSONAS
(216) 621-5872
Classification: Small Quantity Generator
TSDF Activities: Not reported

Violation Status: Violations exist

Regulation Violated: 3734.02(E)(F)
Area of Violation: GENERATOR-OTHER REQUIREMENTS
Date Violation Determined: 03/08/2001
Actual Date Achieved Compliance: 08/02/2001

Enforcement Action: WRITTEN INFORMAL
Enforcement Action Date: 08/02/2001
Penalty Type: Not reported

There are 1 violation record(s) reported at this site:

Evaluation	Area of Violation	Date of Compliance
Other Evaluation	GENERATOR-OTHER REQUIREMENTS	20010802

Map ID
Direction
Distance
Distance (ft.) Site

EDR ID Number
Database(s) EPA ID Number

12 **BAY METAL INC**
2100 LAKESIDE AVE
CLEVELAND, OH 44114

RCRIS-SQG 1000124022
FINDS OHD980822415
LUST

RCRIS:
Owner: CLEMENTS HOWARD
(312) 555-1212
EPA ID: OHD980822415
Contact: KENNETH KARPINSKI
(216) 621-5511
Classification: Small Quantity Generator
TSDF Activities: Not reported
Violation Status: No violations found

FINDS:
Other Pertinent Environmental Activity Identified at Site:
Resource Conservation and Recovery Act Information system (RCRAINFO)

LUST:
Owner: BAY METAL INC
Facility Status: Inactive
LTF Status: 1 SUS/CON from regulated UST
Release Number: 18010029-N00001
Owner Address: 2100 LAKESIDE AVE
CLEVELAND, OH 44114
FR Status: No Further Action letter issued
Old Facility Id: 0
Former Lust Release Number: 180053100
Release Date: Not reported

---

12 **COATINGS RESEARCH GROUP INC**
2340 HAMILTON AVE
CLEVELAND, OH 44114

RCRIS-SQG 1006931357
OHR000115584

RCRIS:
Owner: BASSICHIS REAL ESTATE
EPA ID: OHR000115584
Contact: WALLY STIPKOVICH
(216) 781-9122
Classification: Conditionally Exempt Small Quantity Generator
TSDF Activities: Not reported
Violation Status: No violations found

---

12 **NORRIS BROTHERS CO INC THE**
2138 DAVENPORT AVE
CLEVELAND, OH 44114

RCRIS-SQG 1000362470
FINDS OHD004455663
LUST
OH Spills

NORRIS BROTHERS CO INC THE (Continued) **1000362470**

RCRIS:
Owner: CORPORATION
(312) 555-1212
EPA ID: OHD004455663
Contact: A MICHAEL
(216) 771-2233
Classification: Small Quantity Generator
TSDF Activities: Not reported

Violation Status: No violations found

NY MANIFEST
Additional detail is available in NY MANIFEST. Please contact your EDR Account Executive for more information.

FINDS:
Other Pertinent Environmental Activity Identified at Site:
Ohio Core database (OH_CORE)
Resource Conservation and Recovery Act Information system (RCRAINFO)

LUST:
Owner: NORRIS BROTHERS CO., INC.
Facility Status: Inactive
LTF Status: 1 SUS/CON from regulated UST
Release Number: 18001866-N00001
Owner Address: 2138 DAVENPORT AVE
CLEVELAND, OH 44114
FR Status: No Further Action letter issued
Old Facility Id: 181866
Former Lust Release Number: 184182501
Release Date: 12/13/95 0:00

SPILLS:
Facility ID: 9211-18-5046
Spill Date: 11/92
Date Reported : 11/28/92 23:25
Spill Number: 9211-18-5046
Size of Spill: Small
Priority : No Response by Emergency Response
Cause: Leak
Reason: Damaged equipment
Affected Area: Land or land surface impact
Material: TRANSFORMER OIL
Type: Grant Chemicals ie: PCBs, dielectric fluids
Units: gallons
Waterway Affctd: Not reported
Spill Source: Fixed Facility, Public, Equipment (things that move around)
Reportable Qnty: Not reported
Name of Company or person that had spill:
CLEVELAND ELECTRIC ILLUMINATING
55 PUBLIC SQUARE
CLEVELAND, OH 44101
Suspected Spiller: Not reported
Carrier: Not reported

12 Q

BAY METAL INC
2455 HAMILTON AVE
CLEVELAND, OH 44114

RCRIS-SQG 1000124021
FINDS OHD980822407
LUST

RCRIS:
Owner: CLEMENTS HOWARD
(312) 555-1212
EPA ID: OHD980822407
Contact: ED JANKOWSKI
(216) 621-5511
Classification: Small Quantity Generator
TSDF Activities: Not reported
Violation Status: No violations found

FINDS:
Other Pertinent Environmental Activity Identified at Site:
Resource Conservation and Recovery Act Information system (RCRAINFO)

LUST:
Owner: BAY METAL INC
Facility Status: Active
LTF Status: 1 SUS/CON from regulated UST
Release Number: 18001911-N00001
Owner Address: 4100 CONGRESS PARKWAY WEST
RICHFIELD, OH 44286
FR Status: Tier 1
Old Facility Id: 181911
Former Lust Release Number: 189117800
Release Date: 12/14/89 0:00

---

12 R

UNIT CO THE
2320 LAKESIDE AVE
CLEVELAND, OH 44114

RCRIS-SQG 1000562903
FINDS OHD987037918

RCRIS:
Owner: UNIT COMPANIES
(904) 396-0187
EPA ID: OHD987037918
Contact: BILL HARRISON
(216) 694-3482
Classification: Small Quantity Generator
TSDF Activities: Not reported
Violation Status: No violations found

FINDS:
Other Pertinent Environmental Activity Identified at Site:
Ohio Core database (OH_CORE)
Resource Conservation and Recovery Act Information system (RCRAINFO)

12 S

NORTH COAST LOGISTICS INCORPORATED
2323 LAKESIDE AVENUE
CLEVELAND, OH 44114

RCRIS-SQG **1000380702**
FINDS **OHD982646671**

RCRIS:
Owner: NAME NOT REPORTED
(312) 555-1212
EPA ID: OHD982646671

Contact: CAROL SATRIANO
(203) 629-7900

Classification: Small Quantity Generator
TSDF Activities: Not reported

Violation Status: No violations found

NY MANIFEST
Additional detail is available in NY MANIFEST. Please contact your EDR Account Executive for more information.

FINDS:
Other Pertinent Environmental Activity Identified at Site:
Ohio Core database (OH_CORE)
Resource Conservation and Recovery Act Information system (RCRAINFO)

---

12 T

LEASEWAY DISTRIBUTION CENTERS INC
2324 LAKESIDE AVE
CLEVELAND, OH 44114

RCRIS-SQG **1000380703**
FINDS **OHD982646713**

RCRIS:
Owner: LEASEWAY DISTRIBUTION CENTERS INC
(312) 555-1212
EPA ID: OHD982646713

Contact: BILL HARRISON
(216) 621-7411

Classification: Small Quantity Generator
TSDF Activities: Not reported

Violation Status: No violations found

FINDS:
Other Pertinent Environmental Activity Identified at Site:
Resource Conservation and Recovery Act Information system (RCRAINFO)

---

12 W

COMMERCIAL ELECTRIC PRODUCT CORP
2701 ST CLAIR AVE
CLEVELAND, OH 44114

RCRIS-SQG **1000558226**
FINDS **OHD039454640**

RCRIS:
Owner: MEYER ROBERT
(000) 000-0000
EPA ID: OHD039454640

Contact: CRAIG CONTOFALSKY
(216) 621-8855

Classification: Small Quantity Generator
TSDF Activities: Not reported

COMMERCIAL ELECTRIC PRODUCT CORP (Continued) 1000558226

Violation Status: No violations found

FINDS:
Other Pertinent Environmental Activity Identified at Site:
AIRS/AIRS Facility Subsystem (AIRS/AFS)
Ohio Core database (OH_CORE)
Resource Conservation and Recovery Act Information system (RCRAINFO)

---

12 V

GREYHOUND LINES INC
2600 HAMILTON AVE
CLEVELAND, OH 44114

RCRIS-SQG 1000441466
FINDS OHD155980899
LUST

RCRIS:
Owner: GREYHOUND LINES INC
(312) 555-1212
EPA ID: OHD155980899
Contact: WENDELL ARCHAMBO
(216) 241-3263
Classification: Small Quantity Generator
TSDF Activities: Not reported

Violation Status: No violations found

FINDS:
Other Pertinent Environmental Activity Identified at Site:
Resource Conservation and Recovery Act Information system (RCRAINFO)

LUST:
Owner: GREYHOUND LINES, INC.
Facility Status: Inactive
LTF Status: 1 SUS/CON from regulated UST
Release Number: 18001413-N00001
Owner Address: PO BOX 660362
DALLAS, TX 75266
FR Status: No Further Action letter issued
Old Facility Id: 181413
Former Lust Release Number: 180027100
Release Date: 1/1/86 0:00

---

12 W

YUASA EXIDE INC
2635 HAMILTON AVE
CLEVELAND, OH 44114

RCRIS-SQG 1000118858
FINDS OHD071114417

RCRIS:
Owner: NAME NOT REPORTED
(312) 555-1212
EPA ID: OHD071114417
Contact: THOMAS LIPTAK
(216) 241-6231
Classification: Small Quantity Generator
TSDF Activities: Not reported

YUASA EXIDE INC (Continued) **1000118858**

Violation Status: No violations found

FINDS:
Other Pertinent Environmental Activity Identified at Site:
Ohio Core database (OH_CORE)
Resource Conservation and Recovery Act Information system (RCRAINFO)

---

12 **TRITON TRANSPORT SERVICES, INC.** **LUST S104775640**
2701 LAKESIDE AVE **N/A**
CLEVELAND, OH 44114

LUST:
Owner: TRITON TRANSPORT SERVICES, INC.
Facility Status: Active
LTF Status: 1 SUS/CON from regulated UST
Release Number: 18003712-N00001
Owner Address: 2701 LAKESIDE AVE
CLEVELAND, OH 44114
FR Status: Initial Corrective Action Program Report
Old Facility Id: 183712
Former Lust Release Number: 182113400
Release Date: 5/5/92 0:00

---

13 **UNKNOWN** **LUST S105849445**
1520 E 41 **N/A**
CLEVELAND, OH 44103

LUST:
Owner: LOST WORKS LLC
Facility Status: Active
LTF Status: 6 Closure of regulated UST
Release Number: 18010973-N00001
Owner Address: 5311 NORTHFIELD RD
BEDFORD HEIGHTS, OH 44146
FR Status: A possible incident is reported
Old Facility Id: 0
Former Lust Release Number: 0
Release Date: 1/7/03 0:00

---

14 **OFFSET COLOR & PRINTING** **LUST S103703359**
1614 E 40TH ST **N/A**
CLEVELAND, OH 44103

LUST:
Owner: OFFSET COLOR & PRINTING
Facility Status: Inactive
LTF Status: 6 Closure of regulated UST
Release Number: 18006323-N00001
Owner Address: 1614 E 40TH ST
CLEVELAND, OH 44103
FR Status: No Further Action letter issued
Old Facility Id: 186323
Former Lust Release Number: 185018900
Release Date: 2/28/95 0:00

Map ID
Direction
Distance
Distance (ft.) Site | Database(s) | EDR ID Number / EPA ID Number

15 **LANDWOOD REALTY** — FINDS — 1005828511, 110006523440
1400 EAST 30TH STREET
CLEVELAND, OH 44114

FINDS:
Other Pertinent Environmental Activity Identified at Site:
Ohio Core database (OH_CORE)

---

16 **BOSTIK INC** — RCRIS-SQG, FINDS, DERR — 1000156215, OHD980614887
4805 LEXINGTON AVE
CLEVELAND, OH 44103

RCRIS:
Owner: NAME NOT REPORTED
(312) 555-1212
EPA ID: OHD980614887
Contact: STANLEY CHOROMANSKI
(216) 963-3500
Classification: Small Quantity Generator
TSDF Activities: Not reported

Violation Status: No violations found

NY MANIFEST
Additional detail is available in NY MANIFEST. Please contact your EDR Account Executive for more information.

FINDS:
Other Pertinent Environmental Activity Identified at Site:
Ohio Core database (OH_CORE)
Resource Conservation and Recovery Act Information system (RCRAINFO)

DERR:
Facility Id: 218-1880
EPA Id: Not reported
Lat/Long: 41 30 43 / 81 39 13
Alias: Not reported
District: NEDO
Voluntary Action Program: Yes
VAP Receiving Tech Assistance: Not reported
Applied / Recvd Funds From Clean Ohio Fund: Not reported

---

17 **GESTETNER CORP** — RCRIS-SQG, FINDS — 1000403884, OHD066069758
3020 SUPERIOR AVE
CLEVELAND, OH 44114

GESTETNER CORP (Continued) **1000403884**

RCRIS:
Owner: JONES PATRICIA A
(312) 555-1212
EPA ID: OHD066069758
Contact: JIM FOX
(216) 621-8077
Classification: Small Quantity Generator
TSDF Activities: Not reported
Violation Status: No violations found

FINDS:
Other Pertinent Environmental Activity Identified at Site:
Resource Conservation and Recovery Act Information system (RCRAINFO)

---

18 **HEALTH MOR** **RCRIS-SQG 1000694618**
3500 PAYNE AVENUE **FINDS OHD987040946**
CLEVELAND, OH 44114

RCRIS:
Owner: HEALTH MOR INC
(216) 432-1990
EPA ID: OHD987040946
Contact: Not reported
Classification: Small Quantity Generator
TSDF Activities: Not reported
Violation Status: No violations found

FINDS:
Other Pertinent Environmental Activity Identified at Site:
Ohio Core database (OH_CORE)
Resource Conservation and Recovery Act Information system (RCRAINFO)

---

18 **RAPPAPORT EXHIBITS INC** **RCRIS-SQG 1004763670**
3608 PAYNE AVE **FINDS OHD004188132**
CLEVELAND, OH 44114

RCRIS:
Owner: SHERMAN RAPPAPORT
(312) 555-1212
EPA ID: OHD004188132
Contact: SHERMAN RAPPAPORT
(216) 431-4080
Classification: Conditionally Exempt Small Quantity Generator
TSDF Activities: Not reported

RAPPAPORT EXHIBITS INC (Continued) **1004763670**

Violation Status: No violations found

FINDS:
Other Pertinent Environmental Activity Identified at Site:
Ohio Core database (OH_CORE)
Resource Conservation and Recovery Act Information system (RCRAINFO)

---

18 **ATLAS PLATING INCORPORATED** **RCRIS-SQG 1000157622**
3611 PAINE AVENUE **FINDS OHD004186680**
CLEVELAND, OH 44111

RCRIS:
Owner: NAME NOT REPORTED
(312) 555-1212
EPA ID: OHD004186680
Contact: JAMES SULLIVAN
(216) 671-7725
Classification: Small Quantity Generator
TSDF Activities: Not reported

Violation Status: Violations exist

Regulation Violated: 3745-66-73(A)
Area of Violation: GENERATOR-PRE-TRANSPORT REQUIREMENTS
Date Violation Determined: 03/10/1993
Actual Date Achieved Compliance: 08/11/1993

Enforcement Action: WRITTEN INFORMAL
Enforcement Action Date: 04/14/1993
Penalty Type: Not reported

There are 1 violation record(s) reported at this site:

Evaluation	Area of Violation	Date of Compliance
Other Evaluation	GENERATOR-PRE-TRANSPORT REQUIREMENTS	19930811

FINDS:
Other Pertinent Environmental Activity Identified at Site:
Resource Conservation and Recovery Act Information system (RCRAINFO)
Toxic Chemical Release Inventory System (TRIS)

---

19 **MUELLER ELECTRIC CO** **RCRIS-SQG 1000289018**
1583 E 31ST ST **FINDS OHD004466777**
CLEVELAND, OH 44114

RCRIS:
Owner: NAME NOT REPORTED
(312) 555-1212
EPA ID: OHD004466777
Contact: ROBERT CALL
(216) 771-5225
Classification: Small Quantity Generator
TSDF Activities: Not reported

MUELLER ELECTRIC CO (Continued) — **1000289018**

Violation Status: No violations found

FINDS:
Other Pertinent Environmental Activity Identified at Site:
Ohio Core database (OH_CORE)
Resource Conservation and Recovery Act Information system (RCRAINFO)

---

20 **WOOD & SPENCER CO** — DERR — **S104517676** / **N/A**
1930 E 30TH
CLEVELAND, OH 44114

DERR:

Facility Id:	218-1641
EPA Id:	Not reported
Lat/Long:	41.506500 / 81.648100
Alias:	MIDTOWN LAND DEVT INITIATIVE
District:	NEDO
Voluntary Action Program:	Not reported
VAP Receiving Tech Assistance:	Not reported
Applied / Recvd Funds From Clean Ohio Fund:	Not reported

---

20 **BP OIL CO SITE 04370** — RCRIS-SQG — **1004765467** / **OHD987026218**
2701 CHESTER AVE
CLEVELAND, OH 44114

RCRIS:

Owner:	BP OIL COMPANY (000) 000-0000
EPA ID:	OHD987026218
Contact:	JIM SALIOLA (216) 524-6408
Classification:	Conditionally Exempt Small Quantity Generator
TSDF Activities:	Not reported

Violation Status: No violations found

---

20 **BP OIL CO. #79485** — UST — **1000561788** / **N/A**
2701 CHESTER AVE
CLEVELAND, OH 44114

UST:

Facility ID:	18002105	Tank ID:	T00001
Owner:	BP PRODUCTS N A INC/CO VEEDEROOT		
Owner Address:	12265 W BAYAUD, SUITE 300 LAKEWOOD, CO 80228		
Capacity:	10000	Tank Status:	Currently In Use
Install Date:	01/01/85		
Content:	Gasoline		
Tank Type:	Fiberglass Reinforced Plastic		

BP OIL CO. #79485 (Continued) **1000561788**

Facility ID:	18002105	Tank ID:	T00002
Owner:	BP PRODUCTS N A INC/CO VEEDEROOT		
Owner Address:	12265 W BAYAUD, SUITE 300 LAKEWOOD, CO 80228		
Capacity:	10000	Tank Status:	Currently In Use
Install Date:	01/01/85		
Content:	Gasoline		
Tank Type:	Fiberglass Reinforced Plastic		
Facility ID:	18002105	Tank ID:	T00003
Owner:	BP PRODUCTS N A INC/CO VEEDEROOT		
Owner Address:	12265 W BAYAUD, SUITE 300 LAKEWOOD, CO 80228		
Capacity:	10000	Tank Status:	Currently In Use
Install Date:	01/01/85		
Content:	Gasoline		
Tank Type:	Fiberglass Reinforced Plastic		

---

20 **BP OIL #04370** FINDS 1007153602
2701 CHESTER AVE 110016686433
CLEVELAND, OH 44114

FINDS:
Other Pertinent Environmental Activity Identified at Site:
AIRS/AIRS Facility Subystem (AIRS/AFS)
Ohio Core database (OH_CORE)
Resource Conservation and Recovery Act Information system (RCRAINFO)

---

20 **UNIVERSITY COMMONS** FINDS 1006218420
1900 E 30TH ST 110009670070
CLEVELAND, OH 44114

FINDS:
Other Pertinent Environmental Activity Identified at Site:
Ohio Core database (OH_CORE)

---

20 **UNK** LUST S104265383
2811 CHESTER AVE N/A
CLEVELAND, OH 44114

LUST:

Owner:	UNK
Facility Status:	Inactive
LTF Status:	1 SUS/CON from regulated UST
Release Number:	18010369-N00001
Owner Address:	2811 CHESTER AVE CLEVELAND, OH 44114
FR Status:	No Further Action letter issued
Old Facility Id:	0
Former Lust Release Number:	184036100
Release Date:	Not reported

Map ID Direction Distance Distance (ft.)	Site	Database(s)	EDR ID Number EPA ID Number
20	**COLORMATRIX CORPORATION** **3005 CHESTER AVE** **CLEVELAND, OH 44114**	**RCRIS-SQG** **FINDS**	**1000912974** **OH0000563619**

RCRIS:
Owner: RICHARD L STOTTER
(216) 439-3888
EPA ID: OH0000563619
Contact: DONALD KOPP
(216) 622-0100
Classification: Small Quantity Generator
TSDF Activities: Not reported

Violation Status: No violations found

FINDS:
Other Pertinent Environmental Activity Identified at Site:
Ohio Core database (OH_CORE)
Resource Conservation and Recovery Act Information system (RCRAINFO)
Toxic Chemical Release Inventory System (TRIS)

20	**COLORMATRIX CORP.** **3005 CHESTER AVE.** **CLEVELAND, OH 44114**	**TRIS**	**1005448365** **37917WHTLL21**

20	**CHROME INDUSTRIES INCORPORATED** **3041 PERKINS AVENUE** **CLEVELAND, OH 44114**	**FINDS** **RCRIS-LQG**	**1000334593** **OHD004185450**

RCRIS:
Owner: NAME NOT REPORTED
(312) 555-1212
EPA ID: OHD004185450
Contact: EDWARD DURKIN
(216) 771-2266
Classification: Large Quantity Generator
TSDF Activities: Not reported

Violation Status: No violations found

FINDS:
Other Pertinent Environmental Activity Identified at Site:
AIRS/AIRS Facility Subsystem (AIRS/AFS)
Integrated Compliance Information System (ICIS)
Ohio Core database (OH_CORE)
Resource Conservation and Recovery Act Information system (RCRAINFO)

20 | OH Spills | S105729565
1800 E 30TH ST | UNREG LTANKS | N/A
CLEVELAND, OH

SPILLS:

Facility ID:	Not reported
Spill Date:	Not reported
Date Reported :	07/30/2002
Spill Number:	0 00-00-0207-18-3061
Size of Spill:	Unknown
Priority :	No Response by Emergency Response
Cause:	Undefined
Reason:	Undefined
Affected Area:	SURFACE WATER/STORM SEWERS
Material:	OIL
Type:	Other
Units:	unknown
Waterway Affctd:	N/A
Spill Source:	FIXED FACILITY - BUSINESS - OTHER
Reportable Qnty:	Not reported

Name of Company or person that had spill: Not reported
Suspected Spiller:
HERTZ EQUIPMENT
Carrier: Not reported

UNREG LTANKS:

Report Number :	1811035	Facility Track :	0
Incident Number :	181103500	Facility Id :	180014
Owner Name :	Not reported	Owner Phone :	Not reported
Facility Phone :	Not reported	Rp Status :	Not reported
Inspector :	Not reported	Revised Date :	Not reported
Operator Name :	Not reported		
Operator Address	Not reported		
	OH		
Operator Phone :	Not reported		
Fiscal Tracking :	FY91	Coordinator :	NECA
Facility Status :	ICA	Class :	A
Priority :	2	Lust Trust Fund :	2
Emrgncy Resp:	1	ER By :	OEPA
Vacant :	Not reported	Authorized By :	GILL
Authorized Date :	05/17/91		
Remarks :	0		
Summary :	Not reported		
Owner Address :	Not reported		
	OH		
Added Date :	05/20/91		
Entry By :	UNGER	Facility County # :	035
RP Search Date :	Not reported		

---

20 **PHILLIPS DAY AND MADDOCK INC** | RCRIS-SQG | 1000289246
1800 E 30TH ST | FINDS | OHD004453759
CLEVELAND, OH 44114

PHILLIPS DAY AND MADDOCK INC (Continued) **1000289246**

RCRIS:
Owner: PHILLIPS DAY AND MADDOCK INC
(312) 555-1212
EPA ID: OHD004453759
Contact: JOHN MUNSON
(216) 579-9900
Classification: Small Quantity Generator
TSDF Activities: Not reported
Violation Status: No violations found

FINDS:
Other Pertinent Environmental Activity Identified at Site:
Ohio Core database (OH_CORE)
Resource Conservation and Recovery Act Information system (RCRAINFO)

---

20 **PROCLEVE INVESTMENTS LTD** **LUST S104775604**
1781 E 27TH ST NORTH BLDG #1 **N/A**
CLEVELAND, OH 0

LUST:
Owner: PROCLEVE INVESTMENTS, LTD.
Facility Status: Inactive
LTF Status: 1 SUS/CON from regulated UST
Release Number: 18002504-N00001
Owner Address: 1800 E 30TH ST
CLEVELAND, OH 44114
FR Status: No Further Action letter issued
Old Facility Id: 182504
Former Lust Release Number: 187045100
Release Date: Not reported

---

20 **FORMER GR KLEIN NEWS COMPANY** **DERR S104517654**
1771 EAST 30TH ST **VCP N/A**
CLEVELAND, OH 44114

DERR:
Facility Id: 218-1916
EPA Id: Not reported
Lat/Long: 41 30 24 / 81 40 04
Alias: Not reported
District: NEDO
Voluntary Action Program: Yes
VAP Receiving Tech Assistance: Not reported
Applied / Recvd Funds From Clean Ohio Fund: Not reported

OH VCP:
Volunteer's Name To Agency : George R. Klein
Certified Professional: Barry Sands (CP181)
Date NFA Submitted: 2/1/99
Date Convenant Issued: Withdrawn
Number Of Jobs Created: 99NFA048

20 **GEORGE R KLEIN NEWS CO**
1771 E 30TH ST
CLEVELAND, OH 44114

Database(s): **RCRIS-SQG, FINDS, LUST**
EDR ID Number: **1001229542**
EPA ID Number: **OHR000032300**

RCRIS:
Owner: KNC BUILDING CO
(216) 464-2950
EPA ID: OHR000032300
Contact: GEORGE KLEIN
(216) 464-2950
Classification: Small Quantity Generator
TSDF Activities: Not reported
Violation Status: No violations found

FINDS:
Other Pertinent Environmental Activity Identified at Site:
Ohio Core database (OH_CORE)
Resource Conservation and Recovery Act Information system (RCRAINFO)

LUST:
Owner: GEORGE R. KLEIN NEWS CO.
Facility Status: Inactive
LTF Status: 6 Closure of regulated UST
Release Number: 18001331-N00001
Owner Address: 31900 SOLON RD
CLEVELAND, OH 0
FR Status: No Further Action letter issued
Old Facility Id: 181331
Former Lust Release Number: 183166900
Release Date: Not reported

---

20 **1748 E 27TH ST**
CLEVELAND, OH

Database(s): **OH Spills**
EDR ID Number: **S102888726**
EPA ID Number: **N/A**

SPILLS:
Facility ID: 9202-18-0411
Spill Date: 02/92
Date Reported : 02/05/92 11:35
Spill Number: 9202-18-0411
Size of Spill: Small
Priority : Respond When Possible or Convenient
Cause: Dumping / Disposal
Reason: Abandonment
Affected Area: Land or land surface impact
Material: ABANDONED DRUMS
Type: Waste Chemicals after the use cycle, generic groupings
Units: 5 gal drums
Waterway Affctd: Not reported
Spill Source: Unknown, Drums
Reportable Qnty: Not reported
Name of Company or person that had spill:
UNKNOWN
Suspected Spiller: Not reported
Carrier: Not reported

20 | HMIRS | 90080745 | N/A

1725 EAST 27TH STREET
CLEVELAND, OH

The HMIRS database may contain additional details for this site.
Please click here or contact your EDR Account Executive for more information.

---

20 | RCRIS-SQG | 1000201787
FINDS | OHD060409109
RCRIS-TSD

TELEDYNE METAL FIN
1725 E 27TH ST
CLEVELAND, OH 44114

RCRIS:
Owner: TELEDYNE METAL FINISHERS
(216) 696-0511
EPA ID: OHD060409109

Contact: TOM TOMASELLI
(216) 696-0511

Classification: TSDF
TSDF Activities: Not reported

Violation Status: Violations exist

Regulation Violated:	Not reported
Area of Violation:	GENERATOR-ALL REQUIREMENTS (OVERSIGHT)
Date Violation Determined:	01/13/1988
Actual Date Achieved Compliance:	06/02/1988
Enforcement Action:	WRITTEN INFORMAL
Enforcement Action Date:	01/13/1988
Penalty Type:	Not reported

Regulation Violated:	Not reported
Area of Violation:	GENERATOR-ALL REQUIREMENTS (OVERSIGHT)
Date Violation Determined:	11/23/1987
Actual Date Achieved Compliance:	06/02/1988
Enforcement Action:	WRITTEN INFORMAL
Enforcement Action Date:	12/04/1987
Penalty Type:	Not reported

Regulation Violated:	Not reported
Area of Violation:	GENERATOR-ALL REQUIREMENTS (OVERSIGHT)
Date Violation Determined:	11/23/1987
Actual Date Achieved Compliance:	06/02/1988
Enforcement Action:	WRITTEN INFORMAL
Enforcement Action Date:	12/04/1987
Penalty Type:	Not reported

There are 3 violation record(s) reported at this site:

Evaluation	Area of Violation	Date of Compliance
Compliance Schedule Evaluation	GENERATOR-ALL REQUIREMENTS (OVERSIGHT)	19880602
Compliance Evaluation Inspection	GENERATOR-ALL REQUIREMENTS (OVERSIGHT)	19880602
	GENERATOR-ALL REQUIREMENTS (OVERSIGHT)	19880602

TELEDYNE METAL FIN (Continued) 1000201787

FINDS:
Other Pertinent Environmental Activity Identified at Site:
AIRS/AIRS Facility Subsystem (AIRS/AFS)
Resource Conservation and Recovery Act Information system (RCRAINFO)
Toxic Chemical Release Inventory System (TRIS)

---

20 **KRABER INDUSTRIES** LUST S103703303
1711 E 27TH ST N/A
CLEVELAND, OH 44114

LUST:
Owner: KRABER INDUSTRIES
Facility Status: Inactive
LTF Status: 6 Closure of regulated UST
Release Number: 18002511-N00001
Owner Address: 1711 E 27TH ST
CLEVELAND, OH 44114
FR Status: No Further Action letter issued
Old Facility Id: 182511
Former Lust Release Number: 186052100
Release Date: Not reported

---

20 **ASIA PLAZA** LUST S101560540
2727 PAYNE AVE N/A
CLEVELAND, OH 44144

LUST:
Owner: ASIA PLAZA
Facility Status: Inactive
LTF Status: 1 SUS/CON from regulated UST
Release Number: 18010668-N00001
Owner Address: 2727 PAYNE AVE
CLEVELAND, OH 44144
FR Status: No Further Action letter issued
Old Facility Id: 0
Former Lust Release Number: 180107000
Release Date: 5/7/90 0:00

---

20 **GEORGE R. KLEIN NEWS CO.** LUST S104265603
2950 PAYNE AVE N/A
CLEVELAND, OH 44114

LUST:
Owner: GEORGE R. KLEIN NEWS CO.
Facility Status: Active
LTF Status: 1 SUS/CON from regulated UST
Release Number: 18003815-N00001
Owner Address: 31900 SOLON RD
CLEVELAND, OH 0
FR Status: No Further Action letter issued
Old Facility Id: 183815
Former Lust Release Number: 18803900
Release Date: Not reported

GEORGE R. KLEIN NEWS CO. (Continued) **S104265603**

Owner: GEORGE R. KLEIN NEWS CO.
Facility Status: Active
LTF Status: 1 SUS/CON from regulated UST
Release Number: 18003815-N00002
Owner Address: 31900 SOLON RD
CLEVELAND, OH 0
FR Status: Tier 2
Old Facility Id: 183815
Former Lust Release Number: 188152700
Release Date: 12/21/99 0:00

---

20 **HEALTH CAREERS CENTER** **RCRIS-SQG 1000451158**
1740 E 32ND ST **FINDS OHD986984771**
CLEVELAND, OH 44114

RCRIS:
Owner: CLEVELAND BD OF ED
EPA ID: OHD986984771

Contact: ROBERT BLACK
(216) 579-9984

Classification: Small Quantity Generator
TSDF Activities: Not reported

Violation Status: No violations found

FINDS:
Other Pertinent Environmental Activity Identified at Site:
Ohio Core database (OH_CORE)
Resource Conservation and Recovery Act Information system (RCRAINFO)

---

20 **HAMMER CO** **LUST S104265237**
3121 PAYNE AVE **N/A**
CLEVELAND, OH 44114

LUST:
Owner: HAMMER CO
Facility Status: Inactive
LTF Status: 6 Closure of regulated UST
Release Number: 18010247-N00001
Owner Address: 3121 PAYNE AVE
CLEVELAND, OH 44114
FR Status: No Further Action letter issued
Old Facility Id: 0
Former Lust Release Number: 181229700
Release Date: Not reported

20 **ELECTROPLATING & FABRICATING CO** FINDS 1005800680
1603 E 27TH 110006192066
CLEVELAND, OH 44114

FINDS:
Other Pertinent Environmental Activity Identified at Site:
Ohio Core database (OH_CORE)

---

20 **WARNER AND SWASEY CO BALLAS DIV** RCRIS-SQG 1000313041
1557 E 27TH ST FINDS OHD060413317
CLEVELAND, OH 44114

RCRIS:
Owner: NAME NOT REPORTED
(312) 555-1212
EPA ID: OHD060413317
Contact: GERALD PALL
(216) 368-5113
Classification: Small Quantity Generator
TSDF Activities: Not reported

Violation Status: No violations found

FINDS:
Other Pertinent Environmental Activity Identified at Site:
Resource Conservation and Recovery Act Information system (RCRAINFO)

---

21 **USCG BASE** CERCLIS 1000178516
1055 EAST 9TH STREET RCRIS-SQG OH6690311042
CLEVELAND, OH 44114 FINDS
DERR

CERCLIS Classification Data:
Site Incident Category: Not reported
Federal Facility: Not a Federal Facility
Non NPL Status: Removal Only Site (No Site Assessment Work Needed)
Ownership Status: Unknown
NPL Status: Not on the NPL
CERCLIS Assessment History:
Assessment: REMOVAL
Completed: 09/30/1990
CERCLIS Site Status:
Cleaned up

RCRIS:
Owner: COAST GUARD MARINE SAFETY OFFICE
(216) 522-4405
EPA ID: OH6690311042
Contact: THOM BAKER
(216) 522-4405
Classification: Conditionally Exempt Small Quantity Generator
TSDF Activities: Not reported

USCG BASE (Continued) **1000178516**

Violation Status: No violations found

FINDS:
Other Pertinent Environmental Activity Identified at Site:
Comperhensive Environmental Response, Compensation and Liability Information System (CERCLIS)
Ohio Core database (OH_CORE)
Resource Conservation and Recovery Act Information system (RCRAINFO)

DERR:
Facility Id: 218-1636
EPA Id: OH6690311042
Lat/Long: 41.509163 / 81.694479
Alias: Not reported
District: NEDO
Voluntary Action Program: Not reported
VAP Receiving Tech Assistance: Not reported
Applied / Recvd Funds From Clean Ohio Fund: Not reported

---

22 **GRUBACH TRUCKING** **LUST** **S104265623**
1643 HAMILTON AVE **N/A**
CLEVELAND, OH 44114

LUST:
Owner: JOHN COYNE
Facility Status: Inactive
LTF Status: 6 Closure of regulated UST
Release Number: 18006505-N00001
Owner Address: 2010 HAMILTON AVE
CLEVELAND, OH 44127
FR Status: No Further Action letter issued
Old Facility Id: 186505
Former Lust Release Number: 188177000
Release Date: Not reported

---

22 **CENTRAL SERVICES BLDG** **LUST** **S104265543**
1642 LAKESIDE AVE **N/A**
CLEVELAND, OH 44114

LUST:
Owner: CUYAHOGA COUNTY CENTRAL SERVICES
Facility Status: Inactive
LTF Status: 1 SUS/CON from regulated UST
Release Number: 18007423-N00001
Owner Address: 1642 LAKESIDE
CLEVELAND, OH 44114
FR Status: No Further Action letter issued
Old Facility Id: 187423
Former Lust Release Number: 188076000
Release Date: Not reported

23 **AMERICAN RED CROSS**
3950 CHESTER AVE
CLEVELAND, OH 44115

Database(s): **LUST**
EDR ID Number: **S104265151**
EPA ID Number: **N/A**

LUST:
Owner: AMERICAN RED CROSS
Facility Status: Inactive
LTF Status: 1 SUS/CON from regulated UST
Release Number: 18010148-N00001
Owner Address: 3950 CHESTER AVE
CLEVELAND, OH 44115
FR Status: No Further Action letter issued
Old Facility Id: 0
Former Lust Release Number: 180308200
Release Date: Not reported

---

23 **PENSKE TRUCK LEASING COMPANY LIMITED PARTNERSHIP**
1906 EAST 40TH STREET
CLEVELAND, OH 44103

Database(s): **RCRIS-SQG, FINDS, LUST**
EDR ID Number: **1000382921**
EPA ID Number: **OHD071131247**

RCRIS:
Owner: OHIO NATIONAL LIFE INSURANCE CO
(312) 555-1212
EPA ID: OHD071131247
Contact: RON DAVIS
(216) 391-8070
Classification: Small Quantity Generator
TSDF Activities: Not reported
Violation Status: No violations found

FINDS:
Other Pertinent Environmental Activity Identified at Site:
Resource Conservation and Recovery Act Information system (RCRAINFO)

LUST:
Owner: PENSKE TRUCK RENTAL
Facility Status: Inactive
LTF Status: 1 SUS/CON from regulated UST
Release Number: 18010615-N00001
Owner Address: 1906 E 40TH ST
CLEVELAND, OH 44103
FR Status: No Further Action letter issued
Old Facility Id: 0
Former Lust Release Number: 18974000
Release Date: Not reported

---

23 **HALLES BUILDING**
1858 E 40TH ST
CLEVELAND, OH 44103

Database(s): **LUST**
EDR ID Number: **S101424244**
EPA ID Number: **N/A**

HALLES BUILDING (Continued) **S101424244**

LUST:
Owner: WESTON, INC.
Facility Status: Inactive
LTF Status: 6 Closure of regulated UST
Release Number: 18003001-N00001
Owner Address: 29100 AURORA RD
SOLON, OH 44139
FR Status: No Further Action letter issued
Old Facility Id: 183001
Former Lust Release Number: 185057700
Release Date: Not reported

---

24 **CITY OF CLEVELAND FIRE STATION** **LUST** **U000692588**
1645 SUPERIOR AVE **N/A**
CLEVELAND, OH 44114

LUST:
Owner: AKIL ASHIM
Facility Status: Inactive
LTF Status: 6 Closure of regulated UST
Release Number: 18000670-N00001
Owner Address: 4150 E 49TH ST
CLEVELAND, OH 44125
FR Status: No Further Action letter issued
Old Facility Id: 180670
Former Lust Release Number: 188051300
Release Date: Not reported

---

24 **FORMER SOHIO** **LUST** **S100029318**
17TH / SUPERIOR **N/A**
CLEVELAND, OH 44114

LUST:
Owner: FORMER SOHIO
Facility Status: Inactive
LTF Status: 1 SUS/CON from regulated UST
Release Number: 18010590-N00001
Owner Address: 17TH & SUPERIOR
CLEVELAND, OH 44114
FR Status: No Further Action letter issued
Old Facility Id: 0
Former Lust Release Number: 18937700
Release Date: 12/12/88 0:00

---

24 **ART GRAVURE BLDG** **LUST** **S104265705**
1807 SUPERIOR AVE **N/A**
CLEVELAND, OH 0

LUST:
Owner: ART GRAVURE BLDG
Facility Status: Inactive
LTF Status: 6 Closure of regulated UST
Release Number: 18010540-N00001
Owner Address: 1807 SUPERIOR AVE
CLEVELAND, OH 44114
FR Status: No Further Action letter issued
Old Facility Id: 0

ART GRAVURE BLDG (Continued) **S104265705**

Former Lust Release Number: 189045700
Release Date: Not reported

---

24 **PLAIN DEALER PUBLISHING CO** **RCRIS-SQG 1000255197**
1801 SUPERIOR AVE **FINDS OHD004161675**
CLEVELAND, OH 44114 **LUST**

RCRIS:
Owner: THE PLAIN DEALER PUBLISHING CO
(312) 555-1212
EPA ID: OHD004161675

Contact: NOAH HENRY
(216) 344-4457

Classification: Small Quantity Generator
TSDF Activities: Not reported

Violation Status: No violations found

FINDS:
Other Pertinent Environmental Activity Identified at Site:
AIRS/AIRS Facility Subystem (AIRS/AFS)
Ohio Core database (OH_CORE)
Resource Conservation and Recovery Act Information system (RCRAINFO)

LUST:
Owner: PLAIN DEALER PUBLISHING CO.
Facility Status: Active
LTF Status: 1 SUS/CON from regulated UST
Release Number: 18001795-N00001
Owner Address: 1801 SUPERIOR AVE
CLEVELAND, OH 44114
FR Status: Corrective Actions in Progress
Old Facility Id: 181795
Former Lust Release Number: 182137200
Release Date: 6/2/92 0:00

---

24 **DIAL SERVICES AND MANUFACTURING** **CERCLIS 1000893474**
1741 ROCKWELL AVENUE **FINDS OH0000429803**
CLEVELAND, OH 44114 **DERR**

CERCLIS Classification Data:
Site Incident Category: Not reported
Non NPL Status: Referred to Removal - NFRAP
Ownership Status: Unknown
Federal Facility: Not a Federal Facility
NPL Status: Not on the NPL

CERCLIS Assessment History:
Assessment: DISCOVERY Completed: 11/16/1993
Assessment: REMOVAL Completed: 09/30/1994
Assessment: PRELIMINARY ASSESSMENT Completed: 06/14/1999

CERCLIS Site Status:
NFRAP (No Futher Remedial Action Planned

DIAL SERVICES AND MANUFACTURING (Continued) **1000893474**

FINDS:
Other Pertinent Environmental Activity Identified at Site:
Comperhensive Environmental Response, Compensation and Liability Information System (CERCLIS)

DERR:
Facility Id: 218-1597
EPA Id: OH0000429803
Lat/Long: 41.506957 / 81.682122
Alias: SKILJAN RESIDENCE/DIAL SERV MFG CO
District: NEDO
Voluntary Action Program: Not reported
VAP Receiving Tech Assistance: Not reported
Applied / Recvd Funds From Clean Ohio Fund: Not reported

---

24 **PLAIN DEALER VISITORS PARKING LO** **LUST** **S104265361**
ROCKWELL AVE **N/A**
CLEVELAND, OH 44114

LUST:
Owner: PLAIN DEALER VISITORS PARKING LO
Facility Status: Inactive
LTF Status: 6 Closure of regulated UST
Release Number: 18010359-N00001
Owner Address: ROCKWELL AVE
CLEVELAND, OH 44114
FR Status: No Further Action letter issued
Old Facility Id: 0
Former Lust Release Number: 183187500
Release Date: Not reported

---

25 **FORMER WORKWEAR BLDG** **LUST** **S103703302**
1768 E 25TH ST **N/A**
CLEVELAND, OH 44114

LUST:
Owner: LEIGHTON ROSENTHAL
Facility Status: Inactive
LTF Status: 6 Closure of regulated UST
Release Number: 18002509-N00001
Owner Address: 1228 EUCLID AVE STE 310
CLEVELAND, OH 44115
FR Status: No Further Action letter issued
Old Facility Id: 182509
Former Lust Release Number: 185128300
Release Date: 8/16/95 0:00

---

25 **WORK WEAR CORPORATION** **FINDS** **1004574504**
1768 E 25TH STREET **110001620390**
CLEVELAND, OH 44114

Map ID / Direction / Distance / Distance (ft.)	Site	Database(s)	EDR ID Number / EPA ID Number
	WORK WEAR CORPORATION (Continued)		**1004574504**
	FINDS: Other Pertinent Environmental Activity Identified at Site: AIRS/AIRS Facility Subystem (AIRS/AFS) Ohio Core database (OH_CORE)		
25	**DIEDRICHS CO** **1755 E 25TH ST** **CLEVELAND, OH 44114**	**FINDS**	**1005811580** **110006338098**
	FINDS: Other Pertinent Environmental Activity Identified at Site: Ohio Core database (OH_CORE)		
25	**ROBERTS COFFEE CO** **2504 PAYNE AVE** **CLEVELAND, OH 44114**	**FINDS**	**1005811089** **110006333093**
	FINDS: Other Pertinent Environmental Activity Identified at Site: Ohio Core database (OH_CORE)		
26	**OHIO CALAPER INC** **3605 PERKINS AVE** **CLEVELAND, OH 44114**	**RCRIS-SQG** **FINDS**	**1000561141** **OHD987019387**
	RCRIS: Owner: FRIEDL W C (216) 333-3541 EPA ID: OHD987019387 Contact: JOHN PYLE (216) 881-2212 Classification: Small Quantity Generator TSDF Activities: Not reported Violation Status: No violations found		
	FINDS: Other Pertinent Environmental Activity Identified at Site: Ohio Core database (OH_CORE) Resource Conservation and Recovery Act Information system (RCRAINFO)		

26 **HMI INDUSTRIES** **RCRIS-SQG 1000278266**
3631 PERKINS AVE **FINDS OHD055814651**
CLEVELAND, OH 44114

RCRIS:
Owner: NAME NOT REPORTED
(312) 555-1212
EPA ID: OHD055814651
Contact: JAMES FLETCHER-STONE
(216) 432-1990
Classification: Small Quantity Generator
TSDF Activities: Not reported

Violation Status: Violations exist

Regulation Violated: Not reported
Area of Violation: GENERATOR-ALL REQUIREMENTS (OVERSIGHT)
Date Violation Determined: 03/21/1991
Actual Date Achieved Compliance: 04/24/1992

Enforcement Action: WRITTEN INFORMAL
Enforcement Action Date: 04/26/1991
Penalty Type: Not reported

Enforcement Action: WRITTEN INFORMAL
Enforcement Action Date: 12/27/1991
Penalty Type: Not reported

Enforcement Action: WRITTEN INFORMAL
Enforcement Action Date: 01/29/1992
Penalty Type: Not reported

Enforcement Action: WRITTEN INFORMAL
Enforcement Action Date: 03/09/1992
Penalty Type: Not reported

There are 1 violation record(s) reported at this site:

Evaluation	Area of Violation	Date of Compliance
Compliance Evaluation Inspection	GENERATOR-ALL REQUIREMENTS (OVERSIGHT)	19920424

FINDS:
Other Pertinent Environmental Activity Identified at Site:
AIRS/AIRS Facility Subsystem (AIRS/AFS)
Ohio Core database (OH_CORE)
Resource Conservation and Recovery Act Information system (RCRAINFO)

---

27 **3RD DIST POLICE STATION** **LUST S104265396**
1825 PAYNE AVE **N/A**
CLEVELAND, OH 44114

LUST:
Owner: 3RD DIST POLICE STATION
Facility Status: Active
LTF Status: 6 Closure of regulated UST
Release Number: 18010378-N00001
Owner Address: 1825 PAYNE AVE
CLEVELAND, OH 44114
FR Status: A possible incident is reported
Old Facility Id: 0
Former Lust Release Number: 184119300
Release Date: Not reported

27 **3RD DIST POLICE STATION** LUST S104265351
2001 PAYNE AVE N/A
CLEVELAND, OH 0

LUST:
Owner: 3RD DIST POLICE STATION
Facility Status: Active
LTF Status: 1 SUS/CON from regulated UST
Release Number: 18010350-N00001
Owner Address: 2001 PAYNE AVE
CLEVELAND, OH 44114
FR Status: Site Assessment Submitted
Old Facility Id: 0
Former Lust Release Number: 183133000
Release Date: 10/28/93 0:00

---

27 **CHILCOTE COMPANY** INST CONTROL S106031686
2103 PAYNE AVE. N/A
CLEVELAND, OH

OH INSTITUTIONAL CONTROL :
NFA Number : 98NFA044
Other Names : Former Shaia's Parking Lot
Date NFA Submitted to VAP : 12/18/1998
Date VAP CNS Signed by Director : 10/05/1999
District Office : NEDO
Any Billing Number : Not reported
Institutional Controls : CNS documents a commercial / industrial use restriction.
Certified Professional Name : Matt Knecht
Certified Professional Cert Num : CP105
Reporting History : Review not completed.
Review
Lead Reviewer : Not reported
Legal Reviewer : Not reported
Addtional Reviewers : Not reported
Review Date : 10/05/2004
Volunteer
Initial Volunteer for NFA : The Chilcote Company
Current Volunteer : Not reported
Curr Volunteer Street : Not reported
Curr Contact Info : Not reported
History If Transferred To A Different Volunteer: Not reported

---

27 **CHILCOTE CO** DERR S104517638
2103 PAYNE AVE N/A
CLEVELAND, OH 44114

DERR:
Facility Id: 218-1914
EPA Id: Not reported
Lat/Long: 41 30 20 / 81 40 37
Alias: Not reported
District: NEDO
Voluntary Action Program: Yes
VAP Receiving Tech Assistance: Not reported
Applied / Recvd Funds From Clean Ohio Fund: Not reported

27 **CHILCOTE COMPANY (FORMER SHAIA'S PA** **VCP** **S106076617**
2103 PAYNE AVE **N/A**
CLEVELAND, OH

OH VCP:
Volunteer's Name To Agency : The Chilcote Company
Certified Professional: Matt Knecht (CP105)
Date NFA Submitted: 12/18/98
Date Convenant Issued: 10/5/99
Number Of Jobs Created: 98NFA044

---

27 **PECK ENGRAVING CO** **RCRIS-SQG** **1000561129**
1729 E 22ND ST **FINDS** **OHD987019262**
CLEVELAND, OH 44114

RCRIS:
Owner: ZALETEL RICHARD D
(000) 000-0000
EPA ID: OHD987019262
Contact: CHARLES R WATKINS
(216) 771-8428
Classification: Small Quantity Generator
TSDF Activities: Not reported
Violation Status: No violations found

FINDS:
Other Pertinent Environmental Activity Identified at Site:
Resource Conservation and Recovery Act Information system (RCRAINFO)

---

27 **GENERAL ELECTRIC CO CARBOLOY SYS DEPT** **FINDS** **1000213038**
1751 E 23RD ST **RCRIS-LQG** **OHD071138408**
CLEVELAND, OH 44114

RCRIS:
Owner: GENERAL ELECTRIC COMPANY
(312) 555-1212
EPA ID: OHD071138408
Contact: STANLEY JONES
(313) 536-9100
Classification: Large Quantity Generator
TSDF Activities: Not reported
Violation Status: No violations found

FINDS:
Other Pertinent Environmental Activity Identified at Site:
Ohio Core database (OH_CORE)
Resource Conservation and Recovery Act Information system (RCRAINFO)

27 **CLEVELAND STATE UNIVERSITY** LUST S103703284
1750 E 23RD ST N/A
CLEVELAND, OH 44115

LUST:
Owner: CLEVELAND STATE UNIVERSITY
Facility Status: Inactive
LTF Status: 6 Closure of regulated UST
Release Number: 18002061-N00001
Owner Address: 1983 E 24TH ST
CLEVELAND, OH 44115
FR Status: No Further Action letter issued
Old Facility Id: 182061
Former Lust Release Number: 186016900
Release Date: Not reported

Owner: CLEVELAND STATE UNIVERSITY
Facility Status: Inactive
LTF Status: 6 Closure of regulated UST
Release Number: 18002360-N00001
Owner Address: 1983 E 24TH ST
CLEVELAND, OH 44115
FR Status: No Further Action letter issued
Old Facility Id: 182360
Former Lust Release Number: 185114400
Release Date: Not reported

Owner: CLEVELAND STATE UNIVERSITY
Facility Status: Inactive
LTF Status: 6 Closure of regulated UST
Release Number: 18002360-N00002
Owner Address: 1983 E 24TH ST
CLEVELAND, OH 44115
FR Status: No Further Action letter issued
Old Facility Id: 182360
Former Lust Release Number: 185141300
Release Date: Not reported

---

27 **WOLF ENVELOPE CO** RCRIS-SQG 1000226915
1750 E 23RD ST FINDS OHD004460879
CLEVELAND, OH 44114

RCRIS:
Owner: AFFELDER LEWIS J
(312) 555-1212
EPA ID: OHD004460879
Contact: RICHARD JARRELL
(216) 771-8470
Classification: Small Quantity Generator
TSDF Activities: Not reported

WOLF ENVELOPE CO (Continued) **1000226915**

Violation Status: No violations found

FINDS:
Other Pertinent Environmental Activity Identified at Site:
Ohio Core database (OH_CORE)
Resource Conservation and Recovery Act Information system (RCRAINFO)

---

27 **SUNOCO SERVICE STATION** **RCRIS-SQG 1000330378**
2210 PAYNE AVE **FINDS OHD000684019**
CLEVELAND, OH 44114

RCRIS:
Owner: NAME NOT REPORTED
(312) 555-1212
EPA ID: OHD000684019
Contact: WILLIAM COOK
(312) 555-1212
Classification: Small Quantity Generator
TSDF Activities: Not reported

Violation Status: No violations found

FINDS:
Other Pertinent Environmental Activity Identified at Site:
Resource Conservation and Recovery Act Information system (RCRAINFO)

---

27 **PAYNE 22 INCORPORATED** **LUST S100763234**
2210 PAYNE AVE **N/A**
CLEVELAND, OH 44114

LUST:
Owner: PAYNE 22 INCORPORATED
Facility Status: Inactive
LTF Status: 1 SUS/CON from regulated UST
Release Number: 18002357-N00001
Owner Address: 2210 PAYNE AVE
CLEVELAND, OH 44114
FR Status: No Further Action letter issued
Old Facility Id: 182357
Former Lust Release Number: 184018900
Release Date: Not reported

---

28 **PEPSI COLA BOTTLING** **LUST 1000560337**
3209 CHESTER **N/A**
CLEVELAND, OH 44114

LUST:
Owner: PEPSI COLA BOTTLING
Facility Status: Inactive
LTF Status: 1 SUS/CON from regulated UST
Release Number: 18010182-N00001
Owner Address: 3209 CHESTER
CLEVELAND, OH 44114
FR Status: No Further Action letter issued
Old Facility Id: 0
Former Lust Release Number: 181063300

PEPSI COLA BOTTLING (Continued) **1000560337**

Release Date: Not reported

---

29 **CUYAHOGA COUNTY BROWNFIELD** **DERR** **S104517646**
401 LAKESIDE AVE **N/A**
CLEVELAND, OH 44113

DERR:
Facility Id: 218-1978
EPA Id: Not reported
Lat/Long: 41.501505 / 81.699225
Alias: Not reported
District: NEDO
Voluntary Action Program: Not reported
VAP Receiving Tech Assistance: Not reported
Applied / Recvd Funds From Clean Ohio Fund: Not reported

---

30 **CLEVELAND STATE UNIVERSITY** **FINDS** **1000429890**
2300 CHESTER AVE **RCRIS-LQG** **OHD010841617**
CLEVELAND, OH 44115

RCRIS:
Owner: CLEVELAND STATE UNIVERSITY
(216) 687-2000
EPA ID: OHD010841617

Contact: Not reported

Classification: Large Quantity Generator
TSDF Activities: Not reported

BIENNIAL REPORTS:
Last Biennial Reporting Year: 2001

Waste	Quantity (Lbs)	Waste	Quantity (Lbs)
D001	8299.48	D002	253.10
D003	40.00	D004	40.00
D005	1060.83	D006	20.00
D007	110.00	D008	72.00
D009	10.00	D011	1060.83
P081	6.00	U003	30.00
U123	125.10	U165	42.00
U191	30.00	U196	30.00
U201	42.00	U219	42.00
U234	6.00		

Violation Status: Violations exist

Regulation Violated: 3745-65-16
Area of Violation: GENERATOR-PRE-TRANSPORT REQUIREMENTS
Date Violation Determined: 12/04/2002
Actual Date Achieved Compliance: 05/22/2003

Enforcement Action: WRITTEN INFORMAL
Enforcement Action Date: 12/18/2002
Penalty Type: Not reported

Regulation Violated: 3745-52-34(C)(1)(b)
Area of Violation: GENERATOR-PRE-TRANSPORT REQUIREMENTS
Date Violation Determined: 12/04/2002
Actual Date Achieved Compliance: 05/22/2003

Enforcement Action: WRITTEN INFORMAL
Enforcement Action Date: 12/18/2002

CLEVELAND STATE UNIVERSITY (Continued) **1000429890**

Penalty Type:	Not reported
Regulation Violated:	3745-65-33
Area of Violation:	GENERATOR-PRE-TRANSPORT REQUIREMENTS
Date Violation Determined:	12/04/2002
Actual Date Achieved Compliance:	05/22/2003
Enforcement Action:	WRITTEN INFORMAL
Enforcement Action Date:	12/18/2002
Penalty Type:	Not reported
Regulation Violated:	3745-52-11
Area of Violation:	GENERATOR-PRE-TRANSPORT REQUIREMENTS
Date Violation Determined:	12/04/2002
Actual Date Achieved Compliance:	05/22/2003
Enforcement Action:	WRITTEN INFORMAL
Enforcement Action Date:	12/18/2002
Penalty Type:	Not reported
Regulation Violated:	3745-279-22(C)
Area of Violation:	OHIO USED OIL ACTIVITIES
Date Violation Determined:	12/04/2002
Actual Date Achieved Compliance:	05/22/2003
Enforcement Action:	WRITTEN INFORMAL
Enforcement Action Date:	12/18/2002
Penalty Type:	Not reported
Regulation Violated:	3745-65-51 thru 56
Area of Violation:	GENERATOR-PRE-TRANSPORT REQUIREMENTS
Date Violation Determined:	12/04/2002
Actual Date Achieved Compliance:	05/22/2003
Enforcement Action:	WRITTEN INFORMAL
Enforcement Action Date:	12/18/2002
Penalty Type:	Not reported
Regulation Violated:	3745-52-11
Area of Violation:	GENERATOR-GENERAL REQUIREMENTS
Date Violation Determined:	02/28/1995
Actual Date Achieved Compliance:	04/11/1995
Enforcement Action:	WRITTEN INFORMAL
Enforcement Action Date:	02/28/1995
Penalty Type:	Not reported

There are 7 violation record(s) reported at this site:

Evaluation	Area of Violation	Date of Compliance
Compliance Evaluation Inspection	GENERATOR-PRE-TRANSPORT REQUIREMENTS	20030522
	GENERATOR-PRE-TRANSPORT REQUIREMENTS	20030522
	GENERATOR-PRE-TRANSPORT REQUIREMENTS	20030522
	GENERATOR-PRE-TRANSPORT REQUIREMENTS	20030522
	GENERATOR-PRE-TRANSPORT REQUIREMENTS	20030522
	OHIO USED OIL ACTIVITIES	20030522
Compliance Evaluation Inspection	GENERATOR-GENERAL REQUIREMENTS	19950411

NY MANIFEST
Additional detail is available in NY MANIFEST. Please contact your EDR Account Executive for more information.

CLEVELAND STATE UNIVERSITY (Continued) **1000429890**

FINDS:
Other Pertinent Environmental Activity Identified at Site:
Ohio Core database (OH_CORE)
Resource Conservation and Recovery Act Information system (RCRAINFO)

---

31 **DEMOLITION SITE** **LUST S104265367**
2163 CHESTER AVE CSU **N/A**
CLEVELAND, OH 44114

LUST:
Owner: DEMOLITION SITE
Facility Status: Inactive
LTF Status: 6 Closure of regulated UST
Release Number: 18010361-N00001
Owner Address: 2163 CHESTER AVE CSU
CLEVELAND, OH 44114
FR Status: No Further Action letter issued
Old Facility Id: 0
Former Lust Release Number: 183226300
Release Date: Not reported

---

32 **CSU** **LUST S105768746**
1825 E 18TH **N/A**
CLEVELAND, OH 44115

LUST:
Owner: R DOUGLAS MYERS
Facility Status: Active
LTF Status: 6 Closure of regulated UST
Release Number: 18010913-N00001
Owner Address: 2121 EUCLID PS 224
CLEVELAND, OH 44115
FR Status: A possible incident is reported
Old Facility Id: 0
Former Lust Release Number: 0
Release Date: 9/13/02 0:00

---

32 **GREYHOUND LINES INC** **FINDS 1001405198**
1465 CHESTER AVE **LUST OHR000034488**
CLEVELAND, OH 44114 **RCRIS-LQG**
UST

RCRIS:
Owner: GREYHOUND LINES, INC
(214) 849-8148
EPA ID: OHR000034488
Contact: RONDA DERK
(214) 849-8148
Classification: Large Quantity Generator
TSDF Activities: Not reported

GREYHOUND LINES INC (Continued) **1001405198**

Violation Status: No violations found

FINDS:
Other Pertinent Environmental Activity Identified at Site:
Ohio Core database (OH_CORE)
Resource Conservation and Recovery Act Information system (RCRAINFO)

LUST:
Owner: GREYHOUND LINES, INC.
Facility Status: Active
LTF Status: 1 SUS/CON from regulated UST
Release Number: 18001414-N00001
Owner Address: PO BOX 660362
DALLAS, TX 75266
FR Status: Corrective Actions in Progress
Old Facility Id: 181414
Former Lust Release Number: 180094300
Release Date: 4/16/90 0:00

UST:

Facility ID:	18001414	Tank ID:	T00002
Owner:	GREYHOUND LINES, INC.		
Owner Address:	PO BOX 660362 DALLAS, TX 75266		
Capacity:	15000	Tank Status:	Currently In Use
Install Date:	09/01/96		
Content:	Diesel		
Tank Type:	Fiberglass Reinforced Plastic		

---

32 **OH Spills** **S101560530**
UNREG LTANKS **N/A**

1465 CHESTER AVE
CLEVELAND, OH

SPILLS:
Facility ID: 19962--665
Spill Date: 2/1996
Date Reported : 02/22/96 09:15
Spill Number: 9602-18-665
Size of Spill: Small
Priority : Respond When Possible or Convenient
Cause: Leak
Reason: Undefined
Affected Area: Land or land surface impact
Material: DIESEL
Type: Hydrocarbon ie: crude oil, natural gas, gasoline, waste oil
Units: Not reported
Waterway Affctd: Not reported
Spill Source: Fixed Facility, Business, Tank storage (above ground)
Reportable Qnty: Not reported
Name of Company or person that had spill: Not reported
Suspected Spiller:
GREYHOUND BUS TERMINAL
1465 CHESTER AVE
CLEVELAND, OH 44101
Carrier: Not reported

UNREG LTANKS:

Report Number :	1800943	Facility Track :	1
Incident Number :	180094301	Facility Id :	181414
Owner Name :	Not reported	Owner Phone :	Not reported

(Continued) **S101560530**

Facility Phone :	Not reported	Rp Status :	Not reported
Inspector :	Not reported	Revised Date :	Not reported
Operator Name :	Not reported		
Operator Address	Not reported		
	OH		
Operator Phone :	Not reported		
Fiscal Tracking :	F900	Coordinator :	NECA
Facility Status :	CON	Class :	D
Priority :	2	Lust Trust Fund :	2
Emrgncy Resp:	2	ER By :	Not reported
Vacant :	Not reported	Authorized By :	HODNETT
Authorized Date :	11/02/95		
Remarks :	Not reported		
Summary :	Not reported		
Owner Address :	Not reported		
	OH		
Added Date :	12/06/95		
Entry By :	STOVER	Facility County # :	035
RP Search Date :	Not reported		

---

32 **GOODYEAR AUTO SERVICE CENTER** **LUST** **S104775389**
1715 CHESTER AVE **N/A**
CLEVELAND, OH 44114

LUST:

Owner:	GOODYEAR TIRE & RUBBER CO.
Facility Status:	Inactive
LTF Status:	6 Closure of regulated UST
Release Number:	18000968-N00001
Owner Address:	1144 E MARKET ST - DEPT 824
	AKRON, OH 44316
FR Status:	No Further Action letter issued
Old Facility Id:	180968
Former Lust Release Number:	183191100
Release Date:	Not reported

---

33 **CENTRAL CADILLAC CO.** **UST** **U003858536**
2801 CARNEGIE **N/A**
CLEVELAND, OH 44115

UST:

Facility ID:	18008042	Tank ID:	T00001
Owner:	CENTRAL CADILLAC CO.		
Owner Address:	2801 CARNEGIE		
	CLEVELAND, OH 44115		
Capacity:	1000	Tank Status:	Currently In Use
Install Date:	01/01/89		
Content:	Gasoline		
Tank Type:	Composite (Steel with Fiberglass)		

CENTRAL CADILLAC CO. (Continued) **U003858536**

Facility ID:	18008042	Tank ID:	T00002
Owner:	CENTRAL CADILLAC CO.		
Owner Address:	2801 CARNEGIE CLEVELAND, OH 44115		
Capacity:	1000	Tank Status:	Currently In Use
Install Date:	01/01/89		
Content:	Gasoline		
Tank Type:	Composite (Steel with Fiberglass)		

---

33 **CENTRAL CADILLAC CO** **RCRIS-SQG 1000418717**
2801 CARNEGIE AVE **FINDS OHD007900202**
CLEVELAND, OH 44115

RCRIS:
Owner: CENTRAL CADILLAC CO
(312) 555-1212
EPA ID: OHD007900202
Contact: ROBERT HARNER
(216) 861-5800
Classification: Small Quantity Generator
TSDF Activities: Not reported

Violation Status: No violations found

FINDS:
Other Pertinent Environmental Activity Identified at Site:
Ohio Core database (OH_CORE)
Resource Conservation and Recovery Act Information system (RCRAINFO)

---

33 **OH Spills** **S102892832**
N/A

E 30TH / CARNEGIE
CLEVELAND, OH

(Continued) **S102892832**

SPILLS:
- Facility ID: 9302-18-0442
- Spill Date: 02/93
- Date Reported : 02/05/93 08:25
- Spill Number: 9302-18-0442
- Size of Spill: Unknown
- Priority : No Response by Emergency Response
- Cause: Valve Opened
- Reason: Unknown reasons
- Affected Area: Land or land surface impact
- Material: GREEN STUFF
- Type: U
- Units: unknown
- Waterway Affctd: Not reported
- Spill Source: Unknown
- Reportable Qnty: Not reported
- Name of Company or person that had spill: SHELL GAS
- Suspected Spiller: Not reported
- Carrier: Not reported

---

33 **TRUE NORTH # 1308** **UST** **U003749128**
3020 CARNEGIE AVE **N/A**
CLEVELAND, OH 44115

UST:

Facility ID:	18000282	Tank ID:	T00001
Owner:	TRUE NORTH ENERGY LLC		
Owner Address:	3711 LEHARPS RD YOUNGSTOWN, OH 44515		
Capacity:	10000	Tank Status:	Currently In Use
Install Date:	11/01/82		
Content:	Gasoline		
Tank Type:	Fiberglass Reinforced Plastic		
Facility ID:	18000282	Tank ID:	T00002
Owner:	TRUE NORTH ENERGY LLC		
Owner Address:	3711 LEHARPS RD YOUNGSTOWN, OH 44515		
Capacity:	10000	Tank Status:	Currently In Use
Install Date:	11/01/82		
Content:	Gasoline		
Tank Type:	Fiberglass Reinforced Plastic		
Facility ID:	18000282	Tank ID:	T00003
Owner:	TRUE NORTH ENERGY LLC		
Owner Address:	3711 LEHARPS RD YOUNGSTOWN, OH 44515		
Capacity:	10000	Tank Status:	Currently In Use
Install Date:	11/01/82		
Content:	Gasoline		
Tank Type:	Fiberglass Reinforced Plastic		

33 **ALL HAND CARWASH INC.** LUST S102734808
3040 CARNEGIE AVE N/A
CLEVELAND, OH 44115

LUST:
Owner: ALL HAND CARWASH INC.
Facility Status: Inactive
LTF Status: 6 Closure of regulated UST
Release Number: 18000212-N00001
Owner Address: 3040 CARNEGIE AVE
CLEVELAND, OH 44115
FR Status: No Further Action letter issued
Old Facility Id: 180212
Former Lust Release Number: 183011900
Release Date: Not reported

---

33 **ATHERSYS INC** RCRIS-SQG 1001961775
3201 CARNEGIE AVE FINDS OHR000040154
CLEVELAND, OH 44106

RCRIS:
Owner: CHARLES C COMELLA JR
(216) 361-5800
EPA ID: OHR000040154
Contact: ROBERT PERRY
(216) 231-9911
Classification: Small Quantity Generator
TSDF Activities: Not reported
Violation Status: No violations found

FINDS:
Other Pertinent Environmental Activity Identified at Site:
Ohio Core database (OH_CORE)
Resource Conservation and Recovery Act Information system (RCRAINFO)

---

33 **K.G. REALTY** LUST S104775312
3505-07 CARNEGIE AVE N/A
CLEVELAND, OH 44115

LUST:
Owner: K.G. REALTY
Facility Status: Inactive
LTF Status: 6 Closure of regulated UST
Release Number: 18000524-N00001
Owner Address: 1717 ILLUMINATING BUILDING
CLEVELAND, OH 44113
FR Status: No Further Action letter issued
Old Facility Id: 180524
Former Lust Release Number: 182238700
Release Date: Not reported

33 **FORMER TERMINAL CAR CARE** LUST S104775813
3505-99 CARNEGIE AVE N/A
CLEVELAND, OH 0

LUST:
Owner: FORMER TERMINAL CAR CARE
Facility Status: Inactive
LTF Status: 6 Closure of regulated UST
Release Number: 18010757-N00001
Owner Address: 3505-99 CARNEGIE AVE
CLEVELAND, OH 44115
FR Status: No Further Action letter issued
Old Facility Id: 0
Former Lust Release Number: 182238701
Release Date: 12/2/97 0:00

---

33 **COOK PROPERTY (TANK CAVITY 1)** LUST S104265332
3419 CARNEGIE AVE (NE C/O DRIVE) N/A
CLEVELAND, OH 0

LUST:
Owner: COOK PROPERTY (TANK CAVITY 1)
Facility Status: Inactive
LTF Status: 6 Closure of regulated UST
Release Number: 18010639-N00001
Owner Address: 3419 CARNEGIE AVE (NE C/O DRIVE)
CLEVELAND, OH 44115
FR Status: No Further Action letter issued
Old Facility Id: 0
Former Lust Release Number: 183022901
Release Date: Not reported

---

33 OH Spills S102899331
I-90 EB ON THE PROSPECT ENTRANCE RA N/A
CLEVELAND, OH

SPILLS:
Facility ID: 199610--4519
Spill Date: 10/1996
Date Reported : 10/25/96 11:00
Spill Number: 9610-18-4519
Size of Spill: Small
Priority : Respond When Possible or Convenient
Cause: Cut or Break
Reason: Undefined
Affected Area: Land or land surface impact
Material: DIESEL AND MOTOR OIL
Type: Hydrocarbon ie: crude oil, natural gas, gasoline, waste oil
Units: Not reported
Waterway Affctd: Not reported
Spill Source: Transportation, Truck, Engine or fuel supply
Reportable Qnty: Not reported
Name of Company or person that had spill: Not reported
Suspected Spiller:
ALLEGA CONCRETE
Carrier: Not reported

33 **PROSPECT 27TH INC** FINDS 1005811293
2729 PROSPECT AVE 110006335180
CLEVELAND, OH 44115

FINDS:
Other Pertinent Environmental Activity Identified at Site:
Ohio Core database (OH_CORE)

---

33 **2881 PROSPECT AVE.** ERNS 2003651651
2881 PROSPECT AVE. N/A
CLEVELAND, OH

The ERNS database may contain additional details for this site.
Please click here or contact your EDR Account Executive for more information.

---

33 **LEGAL NEWS PUBLISHING** RCRIS-SQG 1000148034
2935 PROSPECT AVE FINDS OHD004167052
CLEVELAND, OH 44115

RCRIS:
Owner: KARLOVEC LB
(312) 555-1212
EPA ID: OHD004167052
Contact: ED MATTSON
(216) 696-3322
Classification: Small Quantity Generator
TSDF Activities: Not reported

Violation Status: No violations found

FINDS:
Other Pertinent Environmental Activity Identified at Site:
Resource Conservation and Recovery Act Information system (RCRAINFO)

---

33 **ART WINDOW SHADE CO** LUST S101560850
3314 PROSPECT AVE N/A
CLEVELAND, OH 44115

LUST:
Owner: TAG REALTY CORP.
Facility Status: Inactive
LTF Status: 6 Closure of regulated UST
Release Number: 18000758-N00001
Owner Address: 7906 SHERMAN RD
CHESTERLAND, OH 44026
FR Status: No Further Action letter issued
Old Facility Id: 180758
Former Lust Release Number: 182233800
Release Date: Not reported

33 **INTERNATIONAL UNION OF OPER ENG.** LUST S101560780
3515 PROSPECT AVE N/A
CLEVELAND, OH 44115

LUST:
Owner: INTERNATIONAL UNION OF OPER ENG.
Facility Status: Inactive
LTF Status: 6 Closure of regulated UST
Release Number: 18004552-N00001
Owner Address: 3515 PROSPECT AVE
CLEVELAND, OH 44115
FR Status: No Further Action letter issued
Old Facility Id: 184552
Former Lust Release Number: 182043800
Release Date: Not reported

---

33 **MINNEHAHA WATER CO.** LUST S103703185
3700 PROSPECT AVE N/A
CLEVELAND, OH 44115

LUST:
Owner: MINNEHAHA WATER CO.
Facility Status: Inactive
LTF Status: 6 Closure of regulated UST
Release Number: 18000241-N00001
Owner Address: 3700 PROSPECT AVE
CLEVELAND, OH 44115
FR Status: No Further Action letter issued
Old Facility Id: 180241
Former Lust Release Number: 183091800
Release Date: Not reported

---

33 **RETAIL EMPLOYEES CREDIT UNION 880** FINDS 1005828404
2828 EUCLID AVENUE 110006525947
CLEVELAND, OH 44115

FINDS:
Other Pertinent Environmental Activity Identified at Site:
Ohio Core database (OH_CORE)

---

33 **3030 EUCLID AVENUE BUILDING** FINDS 1005828740
3030 EUCLID AVENUE 110006518615
CLEVELAND, OH 44115

FINDS:
Other Pertinent Environmental Activity Identified at Site:
Ohio Core database (OH_CORE)

34 **PROSPECT** CERCLIS 1000482326
3403 PROSPECT ROAD FINDS OHD987026499
CLEVELAND, OH 44134 DERR

CERCLIS Classification Data:
Site Incident Category: Not reported
Federal Facility: Not a Federal Facility
Non NPL Status: Referred to Removal - NFRAP
Ownership Status: Unknown
NPL Status: Not on the NPL
Contact: JOSEPH J. FREDLE
Contact Tel: (216) 522-7260
Contact Title: Not reported
Site Description: 100 55 GAL DRUMS AND NUMEROUS SMALL CONTAINERS OF IGNITIBLE MATERIALS ABANDONED.100 55 GAL DRUMS AND NUMEROUS SMALL CONTAINERS OF IGNITIBLE MATERIALS ABANDONED.

CERCLIS Assessment History:

Assessment:	DISCOVERY	Completed:	09/05/1991
Assessment:	NON-NPL PRP SEARCH	Completed:	12/26/1991
Assessment:	REMOVAL	Completed:	01/30/1992
Assessment:	PRELIMINARY ASSESSMENT	Completed:	06/02/1999

CERCLIS Site Status:
NFRAP (No Futher Remedial Action Planned
CERCLIS Alias Name(s):
PROSPECT ROAD
ELECTRONIC REALTY COMPANY

FINDS:
Other Pertinent Environmental Activity Identified at Site:
Comperhensive Environmental Response, Compensation and Liability Information System (CERCLIS)

DERR:
Facility Id: 218-1624
EPA Id: OHD987026499
Lat/Long: 41.501580 / 81.664658
Alias: Not reported
District: NEDO
Voluntary Action Program: Not reported
VAP Receiving Tech Assistance: Not reported
Applied / Recvd Funds From Clean Ohio Fund: Not reported

---

35 **NAT'L CLEANING CONTRACTORS, INC.** LUST S104775627
2331 CARNEGIE AVE N/A
CLEVELAND, OH 44115

LUST:
Owner: NAT'L CLEANING CONTRACTORS, INC.
Facility Status: Inactive
LTF Status: 6 Closure of regulated UST
Release Number: 18002741-N00001
Owner Address: 2332 PROSPECT AVE
CLEVELAND, OH 44115
FR Status: No Further Action letter issued
Old Facility Id: 182741
Former Lust Release Number: 184017100
Release Date: Not reported

35 **CENTRAL YMCA**
2200 PROSPECT AVENUE
CLEVELAND, OH 44115

Database(s): **FINDS**
EDR ID Number: **1005828682**
EPA ID Number: **110006520032**

FINDS:
Other Pertinent Environmental Activity Identified at Site:
Ohio Core database (OH_CORE)

---

35 **TOWNHOUSE APTS**
2344 PROSPECT
CLEVELAND, OH 44115

Database(s): **FINDS**
EDR ID Number: **1005800932**
EPA ID Number: **110006194643**

FINDS:
Other Pertinent Environmental Activity Identified at Site:
Ohio Core database (OH_CORE)

---

35 **CLEVELAND STATE UNIV**
2344 EUCLID AVE
CLEVELAND, OH 44115

Database(s): **LUST**
EDR ID Number: **S100889351**
EPA ID Number: **N/A**

LUST:
Owner: CLEVELAND STATE UNIV
Facility Status: Inactive
LTF Status: 6 Closure of regulated UST
Release Number: 18010053-N00001
Owner Address: 2344 EUCLID AVE
CLEVELAND, OH 44115
FR Status: No Further Action letter issued
Old Facility Id: 0
Former Lust Release Number: 180105800
Release Date: Not reported

---

35 **SCIENCE RESEARCH CENTER BIOLOGY**
2351 EUCLID AVENUE 2ND FLOOR
CLEVELAND, OH 44115

Database(s): **FINDS**
EDR ID Number: **1005828632**
EPA ID Number: **110006520620**

FINDS:
Other Pertinent Environmental Activity Identified at Site:
Ohio Core database (OH_CORE)

---

35 **CLEVELAND STATE UNIVERSITY**
1983 E 24TH ST
CLEVELAND, OH 44115

Database(s): **LUST**
EDR ID Number: **S105501528**
EPA ID Number: **N/A**

CLEVELAND STATE UNIVERSITY (Continued) **S105501528**

LUST:
Owner: CLEVELAND STATE UNIVERSITY
Facility Status: Inactive
LTF Status: 6 Closure of regulated UST
Release Number: 18010643-N00001
Owner Address: 1983 E 24TH ST
CLEVELAND, OH 44115
FR Status: No Further Action letter issued
Old Facility Id: 0
Former Lust Release Number: 185141301
Release Date: Not reported

---

35 **CLEVELAND STATE UNIVERSITY** **FTTS INSP** **1007163168**
1983 E. 24TH ST. **N/A**
CLEVELAND, OH 44115

FTTS Insp:
Region: 05
Inspected Date: 08/11/1988
Insp Number: 1988081149761 1
Violation occurred: No
Inspector: BILINSKI
Investigation Type: Section 6 Asbestos Worker Protection Federal
Facility Function: User
Investig Reason: Not reported
Legislation Code: TSCA

---

35 **CLEVELAND STATE UNIV** **FINDS** **1004574614**
1983 E 24TH ST **MLTS** **110011444062**
CLEVELAND, OH 44115 **FTTS INSP**

FTTS Insp:
Region: 05
Inspected Date: 04/30/1991
Insp Number: 19910430OH025 1
Violation occurred: No
Inspector: HAMMAR
Investigation Type: Section 6 PCB State Conducted
Facility Function: User
Investig Reason: Not reported
Legislation Code: TSCA

FINDS:
Other Pertinent Environmental Activity Identified at Site:
National Compliance Database (NCDB)

MLTS:
License Number: 34-09208-04 First License Date: 04/30/1971
License Date: 06/10/1999 Institution Code: 9208
License Expires: 07/31/2004
Primary Program: Research and Development Other
License Use: Not reported
Department: Not reported Building: Not reported
Contact Name: HARLAN MERWIN/RAD.SAFETY OFCR. Contact Phone: 216/687-2520
States Allowing Use: Not reported
Store Material: No
Redistribution: No Incineration: No
Burial: No
Last Inspection: 12/1997

CLEVELAND STATE UNIV (Continued) **1004574614**

Inspector Name: KOCK
Next Inspection: 12/2002

---

35 **CLEVELAND ELEC ILLUM CO@ CSU** FTTS INSP 1007163159
1983 E 24TH ST N/A
CLEVELAND, OH 44115

FTTS Insp:
Region: 05
Inspected Date: 05/30/1989
Insp Number: 19890530OH021 2
Violation occurred: Yes
Inspector: BUCHAN
Investigation Type: Section 6 PCB State Conducted
Facility Function: User
Investig Reason: Not reported
Legislation Code: TSCA

---

36 **HOWARD BROWER & HERBERT HARRIS** LUST S104775597
3865 CARNEGIE AVE N/A
CLEVELAND, OH 44124

LUST:
Owner: HOWARD BROWER & HERBERT HARRIS
Facility Status: Inactive
LTF Status: 6 Closure of regulated UST
Release Number: 18002464-N00001
Owner Address: 5380 CHICKADEE LN
LYNDHURST, OH 44124
FR Status: No Further Action letter issued
Old Facility Id: 182464
Former Lust Release Number: 184018500
Release Date: Not reported

---

36 **FIRESTONE SERVICE CENTER** LUST S104775575
3917 PROSPECT ST N/A
CLEVELAND, OH 44115

LUST:
Owner: NATIONAL CITY BANK
Facility Status: Inactive
LTF Status: 6 Closure of regulated UST
Release Number: 18002356-N00001
Owner Address: 623 EUCLID AVE ATTN: PAULETTE GRUBER
CLEVELAND, OH 44101
FR Status: No Further Action letter issued
Old Facility Id: 182356
Former Lust Release Number: 184153500
Release Date: Not reported

37 **WARNER & SWASEY COMPANY**
5701 CARNEGIE AVENUE
CLEVELAND, OH 44103

RCRIS-SQG 1000313045
FINDS OHD086668076
DERR
CORRACTS
CERC-NFRAP

CERCLIS-NFRAP Classification Data:
Site Incident Category: Not reported
Non NPL Code: DR
Ownership Status: Unknown

Federal Facility: Not a Federal Facility

NPL Status: Not on the NPL

CERCLIS-NFRAP Assessment History:

Assessment:	DISCOVERY	Completed: 05/21/1991
Assessment:	PRELIMINARY ASSESSMENT	Completed: 01/08/1993
Assessment:	ARCHIVE SITE	Completed: 12/28/1995
Assessment:	SITE REASSESSMENT	Completed: 06/17/2002

CORRACTS Data:

EPA Id: OHD086668076
Region: 5
Area Name: ENTIRE FACILITY
Actual Date: 09/29/1992
Corrective Action: CA075LO - CA Prioritization, Facility or area was assigned a low corrective action priority
2002 NAICS Title: Not Reported

RCRIS Corrective Action Summary:
Event: CA Prioritization, Facility or area was assigned a low corrective action priority.
Event Date: 09/29/1992

RCRIS:
Owner: WARNER & SWASEY CO
(216) 368-5000
EPA ID: OHD086668076
Contact: JAMES CRANDALL
(216) 432-5000

Classification: Small Quantity Generator
TSDF Activities: Not reported

Violation Status: Violations exist

Regulation Violated: 3745-66-13(B)
Area of Violation: TSD-CLOSURE/POST-CLOSURE REQUIREMENTS
Date Violation Determined: 07/08/1994
Actual Date Achieved Compliance: 07/28/1994

Enforcement Action: WRITTEN INFORMAL
Enforcement Action Date: 07/08/1994
Penalty Type: Not reported

Regulation Violated: Not reported
Area of Violation: GENERATOR-ALL REQUIREMENTS (OVERSIGHT)
Date Violation Determined: 01/08/1986
Actual Date Achieved Compliance: 10/09/1986

Enforcement Action: WRITTEN INFORMAL
Enforcement Action Date: 01/29/1986
Penalty Type: Not reported

Enforcement Action: FINAL 3008(A) COMPLIANCE ORDER
Enforcement Action Date: 06/06/1986

WARNER & SWASEY COMPANY (Continued) **1000313045**

Penalty Type: Not reported

Regulation Violated: Not reported
Area of Violation: GENERATOR-ALL REQUIREMENTS (OVERSIGHT)
Date Violation Determined: 03/18/1985
Actual Date Achieved Compliance: 10/09/1986

Enforcement Action: WRITTEN INFORMAL
Enforcement Action Date: 04/30/1985
Penalty Type: Not reported

There are 3 violation record(s) reported at this site:

Evaluation	Area of Violation	Date of Compliance
Other Evaluation	TSD-CLOSURE/POST-CLOSURE REQUIREMENTS	19940728
Compliance Evaluation Inspection	GENERATOR-ALL REQUIREMENTS (OVERSIGHT)	19861009
Compliance Evaluation Inspection	GENERATOR-ALL REQUIREMENTS (OVERSIGHT)	19861009

FINDS:
Other Pertinent Environmental Activity Identified at Site:
AIRS/AIRS Facility Subsystem (AIRS/AFS)
Ohio Core database (OH_CORE)
Resource Conservation and Recovery Act Information system (RCRAINFO)

DERR:
Facility Id: 218-1639
EPA Id: OHD086668076
Lat/Long: 41.501737 / 81.650138
Alias: Not reported
District: NEDO
Voluntary Action Program: Not reported
VAP Receiving Tech Assistance: Not reported
Applied / Recvd Funds From Clean Ohio Fund: Not reported

---

38 **3740 CARNAGIE CORP.** **LUST S104775468**
3740 CARNAGIE AVE **N/A**
CLEVELAND, OH 44130

LUST:
Owner: 3740 CARNAGIE CORP.
Facility Status: Inactive
LTF Status: 6 Closure of regulated UST
Release Number: 18001721-N00001
Owner Address: 3740 CARNAGIE AVE
CLEVELAND, OH 44130
FR Status: No Further Action letter issued
Old Facility Id: 181721
Former Lust Release Number: 186086200
Release Date: Not reported

38 **CLEVELAND COCA COLA BOTTLING CO** LUST S104775474
3705 CARNEGIE AVE N/A
CLEVELAND, OH 44115

LUST:
Owner: CLEVELAND COCA COLA BOTTLING CO.
Facility Status: Inactive
LTF Status: 1 SUS/CON from regulated UST
Release Number: 18001781-N00001
Owner Address: 25000 MILES RD
CLEVELAND, OH 44146
FR Status: No Further Action letter issued
Old Facility Id: 181781
Former Lust Release Number: 181063001
Release Date: Not reported

---

38 **COCA COLA** LUST S101560656
3705 CARNEGIE AVE (ADJ BLDG B) N/A
CLEVELAND, OH 44114

LUST:
Owner: COCA COLA
Facility Status: Inactive
LTF Status: 6 Closure of regulated UST
Release Number: 18010633-N00001
Owner Address: 3705 CARNEGIE AVE (ADJ BLDG B)
CLEVELAND, OH 44114
FR Status: No Further Action letter issued
Old Facility Id: 0
Former Lust Release Number: 181063002
Release Date: Not reported

---

39 **DOWNTOWN BUILDING COMPLEX** DERR S105854897
EUCLID AVE / E. 9TH ST N/A
CLEVELAND, OH 44115

DERR:
Facility Id: 218-2126
EPA Id: Not reported
Lat/Long: 41.499772 / -81.685432
Alias: SEE NOTES
District: NEDO
Voluntary Action Program: Not reported
VAP Receiving Tech Assistance: Not reported
Applied / Recvd Funds From Clean Ohio Fund: Yes

---

40 **INGRAM & TAYLOR INC** RCRIS-SQG 1004768102
1849 PROSPECT AVE FINDS OHR000103788
CLEVELAND, OH 44115

INGRAM & TAYLOR INC (Continued) **1004768102**

RCRIS:
Owner: KPK ASSOCIATES
NOT RPTD
EPA ID: OHR000103788
Contact: ROBERT GECSI
(216) 589-8515
Classification: Small Quantity Generator
TSDF Activities: Not reported
Violation Status: No violations found

FINDS:
Other Pertinent Environmental Activity Identified at Site:
Resource Conservation and Recovery Act Information system (RCRAINFO)

---

41 **AMERITRUST CORP** **LUST** **S104265217**
1124 BOLIVAR AVE **N/A**
CLEVELAND, OH 44115

LUST:
Owner: AMERITRUST CORP
Facility Status: Inactive
LTF Status: 6 Closure of regulated UST
Release Number: 18010219-N00001
Owner Address: 1124 BOLIVAR AVE
CLEVELAND, OH 44115
FR Status: No Further Action letter issued
Old Facility Id: 0
Former Lust Release Number: 181160200
Release Date: Not reported

---

41 **AMERICAN RED CROSS** **LUST** **S104265109**
1227 PROSPECT AVE **N/A**
CLEVELAND, OH 44114

LUST:
Owner: AMERICAN RED CROSS
Facility Status: Inactive
LTF Status: 1 SUS/CON from regulated UST
Release Number: 18010103-N00001
Owner Address: 1227 PROSPECT AVE
CLEVELAND, OH 44114
FR Status: No Further Action letter issued
Old Facility Id: 0
Former Lust Release Number: 180207400
Release Date: Not reported

41 **ANTERS GOODYEAR** **RCRIS-SQG 1000694729**
1308 PROSPECT **FINDS OHD987042629**
CLEVELAND, OH 44115

RCRIS:
Owner: ANTER JOE
(216) 696-1456
EPA ID: OHD987042629
Contact: JOE ANTER
(216) 696-1956
Classification: Small Quantity Generator
TSDF Activities: Not reported

Violation Status: No violations found

FINDS:
Other Pertinent Environmental Activity Identified at Site:
Ohio Core database (OH_CORE)
Resource Conservation and Recovery Act Information system (RCRAINFO)

---

42 **OHIO BELL TELEPHONE CO. L23105** **LUST U000688071**
750 HURON RD **UST N/A**
CLEVELAND, OH 44114

LUST:
Owner: ENVIRONMENTAL MANAGEMENT
Facility Status: Inactive
LTF Status: 6 Closure of regulated UST
Release Number: 18000747-N00001
Owner Address: 36 S FAIRVIEW 4TH FLOOR
PARKRIDGE, IL 60068
FR Status: No Further Action letter issued
Old Facility Id: 180747
Former Lust Release Number: 189030600
Release Date: Not reported

UST:
Facility ID: 18000747 Tank ID: T00006
Owner: OHIO BELL TELE CO dba SBC OHIO
Owner Address: 36 S FAIRVIEW 4TH FLOOR
PARKRIDGE, IL 60068
Capacity: 20000 Tank Status: Currently In Use
Install Date: 09/25/98
Content: Diesel
Tank Type: Fiberglass Reinforced Plastic

---

43 **FORMER MARATHON** **LUST S101560425**
1851 CARNEGIE AVE **N/A**
CLEVELAND, OH 44114

LUST:
Owner: FORMER MARATHON
Facility Status: Active
LTF Status: 1 SUS/CON from regulated UST
Release Number: 18010561-N00001
Owner Address: 1851 CARNEGIE AVE
CLEVELAND, OH 44114
FR Status: Site Assessment Completed
Old Facility Id: 0
Former Lust Release Number: 18909300

FORMER MARATHON (Continued) S101560425

Release Date: 2/16/89 0:00

---

43 **MR MAGIC CARNEGIE INC** RCRIS-SQG 1000294960
1851 CARNEGIE AVE FINDS OHD042706507
CLEVELAND, OH 44145

RCRIS:
Owner: NAME NOT REPORTED
(312) 555-1212
EPA ID: OHD042706507
Contact: GIL LOVELL
(313) 358-2540
Classification: Small Quantity Generator
TSDF Activities: Not reported

Violation Status: No violations found

FINDS:
Other Pertinent Environmental Activity Identified at Site:
Resource Conservation and Recovery Act Information system (RCRAINFO)

---

43 **FORMER MAGIC CAR WASH** LUST S100029289
1911 CARNEGIE AVE N/A
CLEVELAND, OH 44114

LUST:
Owner: FORMER MAGIC CAR WASH
Facility Status: Active
LTF Status: 1 SUS/CON from regulated UST
Release Number: 18010560-N00001
Owner Address: 1911 CARNEGIE AVE
CLEVELAND, OH 44114
FR Status: Corrective Actions in Progress
Old Facility Id: 0
Former Lust Release Number: 18909200
Release Date: 2/16/89 0:00

---

44 **SMITH LUSTIG** FINDS 1000406164
2165 E 31ST RCRIS-LQG OHD986977841
CLEVELAND, OH 44115

RCRIS:
Owner: SMITH MORTON
(312) 555-1212
EPA ID: OHD986977841
Contact: SONNY ANDERSON
(216) 621-0454
Classification: Large Quantity Generator
TSDF Activities: Not reported

SMITH LUSTIG (Continued) **1000406164**

Violation Status: No violations found

FINDS:
Other Pertinent Environmental Activity Identified at Site:
Resource Conservation and Recovery Act Information system (RCRAINFO)

---

45 **SAMSEL SERVICE CO**
1285 OLD RIVER ROAD
CLEVELAND, OH 44113

FINDS 1000379394
RCRIS-LQG OHD017831488
DERR
CORRACTS
CERC-NFRAP

CERCLIS-NFRAP Classification Data:
Site Incident Category: Not reported
Non NPL Code: NFRAP
Ownership Status: Unknown

Federal Facility: Not a Federal Facility

NPL Status: Not on the NPL

CERCLIS-NFRAP Assessment History:

Assessment:	DISCOVERY	Completed: 01/15/1988
Assessment:	PRELIMINARY ASSESSMENT	Completed: 01/06/1989
Assessment:	ARCHIVE SITE	Completed: 01/06/1989

CORRACTS Data:

EPA Id:	OHD017831488
Region:	5
Area Name:	ENTIRE FACILITY
Actual Date:	06/30/1990
Corrective Action:	CA050 - RFA Completed
2002 NAICS Title:	Not Reported

EPA Id:	OHD017831488
Region:	5
Area Name:	ENTIRE FACILITY
Actual Date:	06/30/1990
Corrective Action:	CA070NO - RFA Determination Of Need For An RFI, RFI is Not Necessary
2002 NAICS Title:	Not Reported

EPA Id:	OHD017831488
Region:	5
Area Name:	ENTIRE FACILITY
Actual Date:	09/30/1993
Corrective Action:	CA075LO - CA Prioritization, Facility or area was assigned a low corrective action priority
2002 NAICS Title:	Not Reported

RCRIS Corrective Action Summary:

Event:	CA Prioritization, Facility or area was assigned a low corrective action priority.
Event Date:	09/30/1993
Event:	RFA Completed
Event Date:	06/30/1990

SAMSEL SERVICE CO (Continued) **1000379394**

Event: RFA Determination Of Need For An RFI, RFI is Not Necessary;
Event Date: 06/30/1990

RCRIS:
Owner: FRANK J SAMSEL
(216) 241-0333
EPA ID: OHD017831488
Contact: ROBERT LEHMAN
(216) 241-0333
Classification: Large Quantity Generator
TSDF Activities: Not reported

Violation Status: Violations exist

Regulation Violated: Not reported
Area of Violation: TSD-OTHER REQUIREMENTS (OVERSIGHT)
Date Violation Determined: 10/19/1990
Actual Date Achieved Compliance: 01/29/1991

Enforcement Action: WRITTEN INFORMAL
Enforcement Action Date: 11/08/1990
Penalty Type: Not reported

There are 1 violation record(s) reported at this site:

Evaluation	Area of Violation	Date of Compliance
Compliance Evaluation Inspection	TSD-OTHER REQUIREMENTS (OVERSIGHT)	19910129

NY MANIFEST
Additional detail is available in NY MANIFEST. Please contact your EDR Account Executive for more information.

FINDS:
Other Pertinent Environmental Activity Identified at Site:
Ohio Core database (OH_CORE)
Resource Conservation and Recovery Act Information system (RCRAINFO)

DERR:
Facility Id: 218-1133
EPA Id: OHD017831488
Lat/Long: 41.498507 / 81.702812
Alias: Not reported
District: NEDO
Voluntary Action Program: Not reported
VAP Receiving Tech Assistance: Not reported
Applied / Recvd Funds From Clean Ohio Fund: Not reported

---

46 **DINDIA & ASSOC** **UNREG LTANKS** **S105902632**
2245 E 14TH ST **N/A**
CLEVELAND, OH 44140

UNREG LTANKS:
Report Number : 1841452
Incident Number : 184145200
Owner Name : Not reported
Facility Phone : Not reported
Inspector : Not reported
Operator Name : Not reported
Operator Address Not reported
OH
Operator Phone : Not reported
Fiscal Tracking : FY94

Facility Track : 0
Facility Id : 180779
Owner Phone : Not reported
Rp Status : Not reported
Revised Date : 03/15/95

Coordinator : NECL

DINDIA & ASSOC (Continued) S105902632

Facility Status : RPT
Priority : 2
Emrgncy Resp: 2
Vacant : Not reported
Authorized Date : 08/23/94
Remarks : Not reported
Summary : Not reported
Owner Address : Not reported
OH
Added Date : 08/23/94
Entry By : UNGER
RP Search Date : Not reported

Class : D
Lust Trust Fund : 2
ER By : Not reported
Authorized By : GILL

Facility County # : 035

---

46 **BP OIL CO. #54182** LUST S104775527
1335 CARNEGIE AVE N/A
CLEVELAND, OH 44115

LUST:
Owner: SCOTT STRAIN
Facility Status: Inactive
LTF Status: 1 SUS/CON from regulated UST
Release Number: 18002142-N00001
Owner Address: 12265 W BAYAUD, SUITE 300
LAKEWOOD, CO 80228
FR Status: No Further Action letter issued
Old Facility Id: 182142
Former Lust Release Number: 182021700
Release Date: Not reported

---

46 **BP OIL CO SITE 54182** RCRIS-SQG 1000561791
1335 CARNEGIE AVE FINDS OHD987026242
CLEVELAND, OH 44115

RCRIS:
Owner: BP OIL COMPANY
(000) 000-0000
EPA ID: OHD987026242
Contact: JAMES ROCCO
(216) 586-6706
Classification: Small Quantity Generator
TSDF Activities: Not reported

Violation Status: No violations found

FINDS:
Other Pertinent Environmental Activity Identified at Site:
Resource Conservation and Recovery Act Information system (RCRAINFO)

46 **VACANT BUILDING** LUST S105768748
2215 E 14TH ST N/A
CLEVELAND, OH 44115

LUST:
Owner: UNKNOWN
Facility Status: Inactive
LTF Status: 6 Closure of regulated UST
Release Number: 18010916-N00001
Owner Address: 2215 E 14TH ST
CLEVELAND, OH 44115
FR Status: No Further Action letter issued
Old Facility Id: 0
Former Lust Release Number: 0
Release Date: 12/11/02 0:00

---

46 **DORN COLOR INC** RCRIS-SQG 1000467568
2215 E 14TH ST FINDS 44115DRNCL22
CLEVELAND, OH 44115 TRIS

RCRIS:
Owner: DILLON HALL
(216) 621-0768
EPA ID: OHD987007747

Contact: HALL DILLON
(216) 621-0768

Classification: Small Quantity Generator
TSDF Activities: Not reported

BIENNIAL REPORTS:
Last Biennial Reporting Year: 2001

Waste	Quantity (Lbs)	Waste	Quantity (Lbs)
D001	54248.34	F003	54248.34
F005	54248.34		

Violation Status: Violations exist

Regulation Violated: Not reported
Area of Violation: GENERATOR AIR EMISSIONS SUBPART AA BB CC
Date Violation Determined: 11/20/1998
Actual Date Achieved Compliance: 04/13/1999

Enforcement Action: WRITTEN INFORMAL
Enforcement Action Date: 04/05/1995
Penalty Type: Not reported

Enforcement Action: WRITTEN INFORMAL
Enforcement Action Date: 11/20/1998
Penalty Type: Not reported

Regulation Violated: 3745-52-20(B)
Area of Violation: GENERATOR-PRE-TRANSPORT REQUIREMENTS
Date Violation Determined: 03/10/1995
Actual Date Achieved Compliance: 05/01/1995

Enforcement Action: WRITTEN INFORMAL
Enforcement Action Date: 04/05/1995
Penalty Type: Not reported

Regulation Violated: 3745-52-34(A)(3)
Area of Violation: GENERATOR-PRE-TRANSPORT REQUIREMENTS
Date Violation Determined: 03/10/1995
Actual Date Achieved Compliance: 05/01/1995

DORN COLOR INC (Continued) **1000467568**

Enforcement Action:	WRITTEN INFORMAL
Enforcement Action Date:	04/05/1995
Penalty Type:	Not reported
Enforcement Action:	WRITTEN INFORMAL
Enforcement Action Date:	11/20/1998
Penalty Type:	Not reported
Regulation Violated:	3745-52-34(A)(2)
Area of Violation:	GENERATOR-PRE-TRANSPORT REQUIREMENTS
Date Violation Determined:	03/10/1995
Actual Date Achieved Compliance:	05/01/1995
Enforcement Action:	WRITTEN INFORMAL
Enforcement Action Date:	04/05/1995
Penalty Type:	Not reported
Regulation Violated:	3745-66-73(A)
Area of Violation:	GENERATOR-PRE-TRANSPORT REQUIREMENTS
Date Violation Determined:	03/10/1995
Actual Date Achieved Compliance:	05/01/1995
Enforcement Action:	WRITTEN INFORMAL
Enforcement Action Date:	04/05/1995
Penalty Type:	Not reported
Regulation Violated:	3745-52-34
Area of Violation:	GENERATOR-PRE-TRANSPORT REQUIREMENTS
Date Violation Determined:	03/10/1995
Actual Date Achieved Compliance:	05/01/1995
Enforcement Action:	WRITTEN INFORMAL
Enforcement Action Date:	04/05/1995
Penalty Type:	Not reported

There are 6 violation record(s) reported at this site:

Evaluation	Area of Violation	Date of Compliance
Compliance Evaluation Inspection	GENERATOR AIR EMISSIONS SUBPART AA BB CC	19990413
Other Evaluation	GENERATOR-PRE-TRANSPORT REQUIREMENTS	19950501
	GENERATOR-PRE-TRANSPORT REQUIREMENTS	19950501
	GENERATOR-PRE-TRANSPORT REQUIREMENTS	19950501
	GENERATOR-PRE-TRANSPORT REQUIREMENTS	19950501
	GENERATOR-PRE-TRANSPORT REQUIREMENTS	19950501

FINDS:
Other Pertinent Environmental Activity Identified at Site:
AIRS/AIRS Facility Subystem (AIRS/AFS)
National Emissions Inventory (NEI)
National Toxics Inventory (NTI)
Ohio Core database (OH_CORE)
Resource Conservation and Recovery Act Information system (RCRAINFO)
Toxic Chemical Release Inventory System (TRIS)

46 **THRIFTY CAR RENTAL** — RCRIS-SQG 1000252459, FINDS OHD986971554
1802 CENTRAL AVE
CLEVELAND, OH 44115

RCRIS:
Owner: MERIDIAN PROPERTIES
(312) 555-1212
EPA ID: OHD986971554
Contact: RHODES STEVE
(216) 621-6811
Classification: Small Quantity Generator
TSDF Activities: Not reported

Violation Status: No violations found

FINDS:
Other Pertinent Environmental Activity Identified at Site:
Resource Conservation and Recovery Act Information system (RCRAINFO)

---

46 **INDEPENDENT TOWEL** — LUST S100889416, N/A
1802 CENTRAL AVE
CLEVELAND, OH 44114

LUST:
Owner: MERIDIAN PARTNERS
Facility Status: Active
LTF Status: 6 Closure of regulated UST
Release Number: 18002519-N00001
Owner Address: 1802 CENTRAL AVE
CLEVELAND, OH 44114
FR Status: No response to NCR letter sent
Old Facility Id: 182519
Former Lust Release Number: 184075300
Release Date: 3/2/94 0:00

---

46 **UNION INDUSTRIES DIVISION UNSCO** — FINDS 1004575238, 110001619856
1802 CENTRAL AVE
CLEVELAND, OH 44115

FINDS:
Other Pertinent Environmental Activity Identified at Site:
AIRS/AIRS Facility Subsystem (AIRS/AFS)
Ohio Core database (OH_CORE)

---

46 **CATON COURT PARKING** — LUST S105680607, N/A
2171 E 14TH ST
CLEVELAND, OH 0

CATON COURT PARKING (Continued) — **S105680607**

LUST:
- Owner: LOIS MILLER
- Facility Status: Inactive
- LTF Status: 6 Closure of regulated UST
- Release Number: 18010899-N00001
- Owner Address: 18718 CHAGRIN BLVD
  SHAKER HEIGHTS, OH 42122
- FR Status: No Further Action letter issued
- Old Facility Id: 0
- Former Lust Release Number: 180065100
- Release Date: 4/25/00 0:00

---

47 **HIGH STREET PROPERTIES** — LUST — **S105680606**
211 HIGH ST — **N/A**
CLEVELAND, OH 0

LUST:
- Owner: JEFF WASSERMEN
- Facility Status: Inactive
- LTF Status: 6 Closure of regulated UST
- Release Number: 18010898-N00001
- Owner Address: 1406 W SIXTH ST #200
  CLEVELAND, OH 44113
- FR Status: No Further Action letter issued
- Old Facility Id: 0
- Former Lust Release Number: 180064500
- Release Date: 2/1/00 0:00

---

48 **UNITED CHRUCH OF CHRIST** — LUST — **S104265451**
600 BLOCK OF EAST HURON ST — **N/A**
CLEVELAND, OH 0

LUST:
- Owner: UNITED CHRUCH OF CHRIST
- Facility Status: Inactive
- LTF Status: 6 Closure of regulated UST
- Release Number: 18010441-N00001
- Owner Address: 600 BLOCK OF EAST HURON ST
  CLEVELAND, OH 44115
- FR Status: No Further Action letter issued
- Old Facility Id: 0
- Former Lust Release Number: 187065200
- Release Date: Not reported

---

49 **US POSTAL SERVICE** — RCRIS-SQG, FINDS — **1000349074**, **OH6180090098**
2400 ORANGE AVE GMF ROOM 208
CLEVELAND, OH 44101

US POSTAL SERVICE (Continued) **1000349074**

RCRIS:
Owner: US POSTAL SERVICE
(312) 555-1212
EPA ID: OH6180090098
Contact: HAROLD BRYANT
(216) 443-4272
Classification: Small Quantity Generator
TSDF Activities: Not reported
Violation Status: No violations found

FINDS:
Other Pertinent Environmental Activity Identified at Site:
Ohio Core database (OH_CORE)
Resource Conservation and Recovery Act Information system (RCRAINFO)

---

49 **OH Spills** **S105729578**
2400 ORANGE AVE **N/A**
CLEVELAND, OH

SPILLS:
Facility ID: Not reported
Spill Date: Not reported
Date Reported : 08/30/2002
Spill Number: 0 00-00-0208-18-3487
Size of Spill: Unknown
Priority : No Response by Emergency Response
Cause: Undefined
Reason: Undefined
Affected Area: AIR
Material: ODOR OF CRUDE OIL
Type: Air contaminants, odors, smoke, not specific chemicals
Units: unknown
Waterway Affctd: N/A
Spill Source: UNKNOWN
Reportable Qnty: Not reported
Name of Company or person that had spill: Not reported
Suspected Spiller:
UNK
Carrier: Not reported

---

49 **US POST OFFICE** **LUST** **S106097342**
2200 ORANGE AVE. **N/A**
CLEVELAND, OH 44101

LUST:
Owner: US POST OFFICE
Facility Status: Active
LTF Status: 6 Closure of regulated UST
Release Number: 18000377-N00001
Owner Address: 1801 BROADWAY AVE
CLEVELAND, OH 0
FR Status: No responce to DEF letter sent
Old Facility Id: 180377
Former Lust Release Number: 184052301
Release Date: 7/21/98 0:00

49 **EAST 22ND / WOODLAND NORTHSIDE I-77** | **OH Spills** | **S102889303** | **N/A**
CLEVELAND, OH

SPILLS:
Facility ID: 9205-18-1723
Spill Date: 05/92
Date Reported : 05/04/92 15:40
Spill Number: 9205-18-1723
Size of Spill: Small
Priority : Respond When Possible or Convenient
Cause: Leak
Reason: Undefined
Affected Area: Land or land surface impact
Material: MINERAL OIL
Type: Grant Chemicals ie: PCBs, dielectric fluids
Units: gallons
Waterway Affctd: Not reported
Spill Source: Fixed Facility, Industry, Z-Transformers, capacitors, etc
Reportable Qnty: Not reported
Name of Company or person that had spill:
CLEVELAND PUBLIC POWER
2490 W 41ST ST
CLEVELAND, OH 44113
Suspected Spiller: Not reported
Carrier: Not reported

---

49 **BOY SCOUTS OF AM GR CLEVE COUNCIL** | **FINDS** | **1005805555**
2241 WOODLAND AVE | **110006330336**
CLEVELAND, OH 44115

FINDS:
Other Pertinent Environmental Activity Identified at Site:
Ohio Core database (OH_CORE)

---

49 **SITE ID 390350033** | **FINDS** | **1005841832**
E. 22ND & WOODLAND | **110006938699**
CLEVELAND, OH 44115

FINDS:
Other Pertinent Environmental Activity Identified at Site:
AIRS/AIRS Quality Subystem (AIRS/AQS)

---

49 **SAINT JOSEPH CHURCH** | **FINDS** | **1005808131**
2543 E 23RD | **110006331790**
CLEVELAND, OH 44115

SAINT JOSEPH CHURCH (Continued) **1005808131**

FINDS:
Other Pertinent Environmental Activity Identified at Site:
Ohio Core database (OH_CORE)

---

49 **CHILD GUIDANCE CENTER** **FINDS** **1005828674**
2525 EAST 22ND STREET **110006520078**
CLEVELAND, OH 44115

FINDS:
Other Pertinent Environmental Activity Identified at Site:
Ohio Core database (OH_CORE)

---

49 **ONCODIAGNOSTIC LABORATORY INC** **RCRIS-SQG** **1000873759**
2475 E 22ND ST STE B 6 **FINDS** **OHD987056108**
CLEVELAND, OH 44115

RCRIS:
Owner: CIRILO F GALANG MD
(216) 861-5846
EPA ID: OHD987056108
Contact: DIANE MAHOVLIC
(216) 861-0248
Classification: Small Quantity Generator
TSDF Activities: Not reported

Violation Status: No violations found

FINDS:
Other Pertinent Environmental Activity Identified at Site:
Ohio Core database (OH_CORE)
Resource Conservation and Recovery Act Information system (RCRAINFO)

---

49 **CLEVELAND SKIN PATHOLOGY LAB** **RCRIS-SQG** **1000429910**
2475 E 22ND ST STE B 10 **FINDS** **OHD097614259**
CLEVELAND, OH 44115

RCRIS:
Owner: POMERANZ JEROME MD
(312) 555-1212
EPA ID: OHD097614259
Contact: JONATHAN BASS
(216) 694-3986
Classification: Small Quantity Generator
TSDF Activities: Not reported

CLEVELAND SKIN PATHOLOGY LAB (Continued) **1000429910**

Violation Status: No violations found

FINDS:
Other Pertinent Environmental Activity Identified at Site:
Resource Conservation and Recovery Act Information system (RCRAINFO)

---

49 **LUPICA TOWERS** **FINDS** **1005828515**
2250 COMMUNITY COLLEGE AVENUE **110006523538**
CLEVELAND, OH 44115

FINDS:
Other Pertinent Environmental Activity Identified at Site:
Ohio Core database (OH_CORE)

---

49 **ST. VINCENT CHARITY HOSPITAL** **UST** **U003749253**
2351 EAST 22ND STREET **N/A**
CLEVELAND, OH 44115

UST:

Facility ID:	18007596	Tank ID:	T00003
Owner:	ST. VINCENT CHARITY HOSPITAL		
Owner Address:	2351 EAST 22ND STREET CLEVELAND, OH 44115		
Capacity:	15000	Tank Status:	Currently In Use
Install Date:	11/12/97		
Content:	Diesel		
Tank Type:	Double Walled (Interstice)		
Facility ID:	18007596	Tank ID:	T00004
Owner:	ST. VINCENT CHARITY HOSPITAL		
Owner Address:	2351 EAST 22ND STREET CLEVELAND, OH 44115		
Capacity:	5000	Tank Status:	Currently In Use
Install Date:	11/12/97		
Content:	Heating Oil		
Tank Type:	Double Walled (Interstice)		

---

49 **ST. VINCENT CHARITY HOSPITAL** **LUST** **1006332963**
2351 EAST 22ND STREET **MLTS** **N/A**
CLEVELAND, OH 44115

MLTS:

License Number:	34-01856-01	First License Date:	01/24/1957
License Date:	06/05/1998	Institution Code:	1856
License Expires:	10/31/2000		
Primary Program:	High Dose Rate Remote Afterloader		
License Use:	Source Material Shielding, Medical Institution - QMP required		
Department:	Not reported	Building:	Not reported
Contact Name:	ROBERT J. PORTER/MD/RAD.SAF.OF	Contact Phone:	216/363-2592
States Allowing Use:	Not reported		
Store Material:	No		
Redistribution:	No	Incineration:	No
Burial:	No		
Last Inspection:	06/1999		
Inspector Name:	HAYS		

ST. VINCENT CHARITY HOSPITAL (Continued) **1006332963**

Next Inspection: 06/2001

LUST:
Owner: ST. VINCENT CHARITY HOSPITAL
Facility Status: Inactive
LTF Status: 6 Closure of regulated UST
Release Number: 18007596-N00001
Owner Address: 2351 EAST 22ND STREET
CLEVELAND, OH 44115
FR Status: No Further Action letter issued
Old Facility Id: 187596
Former Lust Release Number: 0
Release Date: 11/10/97 0:00

---

49 **CLEVELAND RESEARCH INSTITUTE** **RCRIS-SQG** **1000429923**
2351 E 22ND ST **FINDS** **OHD982622128**
CLEVELAND, OH 44115 **MLTS**

RCRIS:
Owner: ST VINCENT CHARITY HOSPITAL
(312) 555-1212
EPA ID: OHD982622128

Contact: DAVID KINZEL
(216) 363-2533

Classification: Small Quantity Generator
TSDF Activities: Not reported

Violation Status: No violations found

FINDS:
Other Pertinent Environmental Activity Identified at Site:
Resource Conservation and Recovery Act Information system (RCRAINFO)

MLTS:
License Number: 34-26075-01
License Date: 02/21/1990
License Expires: 02/28/1995
Primary Program: Research and Development Other
License Use: Not reported
Department: Not reported
Contact Name: CAROLYN M. SEMROW, EXEC. DIR.
States Allowing Use: Not reported
Store Material: No
Redistribution: No
Burial: No
Last Inspection: Not reported
Inspector Name: Not reported
Next Inspection: 99/9999

First License Date: 0
Institution Code: 26075

Building: Not reported
Contact Phone: 216-363-2533

Incineration: No

49 **SAINT VINCENT HOSPITAL** FINDS 1000433251
2351 EAST 22ND STREET RCRIS-LQG OHD076741966
CLEVELAND, OH 44115

RCRIS:
Owner: SISTERS OF CHARITY OF ST AUGUSTINE
(312) 555-1212
EPA ID: OHD076741966
Contact: RICHARD HERRICK
(216) 363-2592
Classification: Large Quantity Generator
TSDF Activities: Not reported

Violation Status: Violations exist

Regulation Violated: Not reported
Area of Violation: GENERATOR-ALL REQUIREMENTS (OVERSIGHT)
Date Violation Determined: 03/22/1988
Actual Date Achieved Compliance: 05/19/1988

Enforcement Action: WRITTEN INFORMAL
Enforcement Action Date: 04/04/1988
Penalty Type: Not reported

There are 1 violation record(s) reported at this site:

Evaluation	Area of Violation	Date of Compliance
Compliance Evaluation Inspection	GENERATOR-ALL REQUIREMENTS (OVERSIGHT)	19880519

NY MANIFEST
Additional detail is available in NY MANIFEST. Please contact your EDR Account Executive for more information.

FINDS:
Other Pertinent Environmental Activity Identified at Site:
AIRS/AIRS Facility Subsystem (AIRS/AFS)
National Emissions Inventory (NEI)
Ohio Core database (OH_CORE)
Resource Conservation and Recovery Act Information system (RCRAINFO)

---

49 **EAST 22ND ST MEDICAL OFFICE BUILDING** FINDS 1005800660
2322 E 22ND ST 110006191833
CLEVELAND, OH 44115

FINDS:
Other Pertinent Environmental Activity Identified at Site:
Ohio Core database (OH_CORE)

---

49 **CUYAHOGA COUNTY JUVENILE & DETENTION HOM** FINDS 1005811605
2209 CENTRAL AVE 110006338329
CLEVELAND, OH 44115

CUYAHOGA COUNTY JUVENILE & DETENTION HOM (Continued) 1005811605

FINDS:
Other Pertinent Environmental Activity Identified at Site:
Ohio Core database (OH_CORE)

---

50 **ZAREMBA** RCRIS-SQG 1004768072
737 BOLIVAR RD, 1ST-3RD FLRS FINDS OHR000103473
CLEVELAND, OH 44115

RCRIS:
Owner: SHERWIN BOLIVAR
(216) 274-0075
EPA ID: OHR000103473
Contact: RACHEL RODGERS
(216) 475-7800
Classification: Conditionally Exempt Small Quantity Generator
TSDF Activities: Not reported
Violation Status: No violations found

FINDS:
Other Pertinent Environmental Activity Identified at Site:
Resource Conservation and Recovery Act Information system (RCRAINFO)

---

51 **CMHA OLDE CEDAR ESTATES** FINDS 1000912794
2617 CENTRAL AVE RCRIS-LQG OH0000364232
CLEVELAND, OH 44115

RCRIS:
Owner: CUYAHOGA METROPOLITAN HOUSING AUTHORITY
(216) 348-5000
EPA ID: OH0000364232
Contact: THOMAS YU
(216) 361-3749
Classification: Large Quantity Generator
TSDF Activities: Not reported
Violation Status: No violations found

FINDS:
Other Pertinent Environmental Activity Identified at Site:
Ohio Core database (OH_CORE)
Resource Conservation and Recovery Act Information system (RCRAINFO)

---

51 **CENTRAL RECREATION CENTER** FINDS 1005811695
2526 CENTRAL AVE 110006339239
CLEVELAND, OH 44115

FINDS:
Other Pertinent Environmental Activity Identified at Site:
Ohio Core database (OH_CORE)

52 **DUNCAN BUILDING** FINDS 1005811556
735 CARNEGIE 110006337856
CLEVELAND, OH 44115

FINDS:
Other Pertinent Environmental Activity Identified at Site:
Ohio Core database (OH_CORE)

---

52 **ALROY PRINTING CORP** RCRIS-SQG 1000344276
737 CARNEGIE AVE FINDS OHD004156964
CLEVELAND, OH 44115

RCRIS:
Owner: ALROY PRINTING CORP
(312) 555-1212
EPA ID: OHD004156964
Contact: DONALD KEST
(216) 241-5508
Classification: Small Quantity Generator
TSDF Activities: Not reported

Violation Status: No violations found

FINDS:
Other Pertinent Environmental Activity Identified at Site:
Resource Conservation and Recovery Act Information system (RCRAINFO)

---

52 OH Spills S102884276
824 CARNEGIE N/A
CLEVELAND, OH

SPILLS:
Facility ID: 9102-18-0556
Spill Date: 02/91
Date Reported : 02/22/91 20:20
Spill Number: 9102-18-0556
Size of Spill: Small
Priority : No Response by Emergency Response
Cause: Human Error
Reason: Accident
Affected Area: Land or land surface impact
Material: MINERAL OIL
Type: Grant Chemicals ie: PCBs, dielectric fluids
Units: gallons
Waterway Affctd: Not reported
Spill Source: Fixed Facility, Government, Z-Transformers, capacitors, etc
Reportable Qnty: Not reported
Name of Company or person that had spill:
CLEVELAND PUBLIC POWER
Suspected Spiller: Not reported
Carrier: Not reported

52 **BP OIL CO. #22372** **LUST 1000561790**
900 CARNEGIE AVE **UST N/A**
CLEVELAND, OH 44115

LUST:
Owner: SCOTT STRAIN
Facility Status: Inactive
LTF Status: 6 Closure of regulated UST
Release Number: 18002109-N00001
Owner Address: 12265 W BAYAUD, SUITE 300
LAKEWOOD, CO 80228
FR Status: No Further Action letter issued
Old Facility Id: 182109
Former Lust Release Number: 182109800
Release Date: Not reported

UST:
Facility ID: 18002109 Tank ID: T00001
Owner: BP PRODUCTS N A INC/CO VEEDEROOT
Owner Address: 12265 W BAYAUD, SUITE 300
LAKEWOOD, CO 80228
Capacity: 10000 Tank Status: Currently In Use
Install Date: 01/01/84
Content: Gasoline
Tank Type: Fiberglass Reinforced Plastic

Facility ID: 18002109 Tank ID: T00002
Owner: BP PRODUCTS N A INC/CO VEEDEROOT
Owner Address: 12265 W BAYAUD, SUITE 300
LAKEWOOD, CO 80228
Capacity: 10000 Tank Status: Currently In Use
Install Date: 01/01/84
Content: Gasoline
Tank Type: Fiberglass Reinforced Plastic

Facility ID: 18002109 Tank ID: T00003
Owner: BP PRODUCTS N A INC/CO VEEDEROOT
Owner Address: 12265 W BAYAUD, SUITE 300
LAKEWOOD, CO 80228
Capacity: 10000 Tank Status: Currently In Use
Install Date: 01/01/84
Content: Gasoline
Tank Type: Fiberglass Reinforced Plastic

---

52 **BP OIL CO SITE 04385** **RCRIS-SQG 1004765468**
900 CARNEGIE AVE **FINDS OHD987026234**
CLEVELAND, OH 44115

RCRIS:
Owner: BP OIL COMPANY
(000) 000-0000
EPA ID: OHD987026234
Contact: PETE PAONESSA
(216) 271-8739
Classification: Conditionally Exempt Small Quantity Generator
TSDF Activities: Not reported

BP OIL CO SITE 04385 (Continued) **1004765468**

Violation Status: No violations found

FINDS:
Other Pertinent Environmental Activity Identified at Site:
Ohio Core database (OH_CORE)
Resource Conservation and Recovery Act Information system (RCRAINFO)

---

52 **OH Spills** **S102886009**
9TH / CARNEGIE **N/A**
CLEVELAND, OH

SPILLS:

Facility ID:	9110-18-4180
Spill Date:	10/91
Date Reported :	10/01/91 13:00
Spill Number:	9110-18-4180
Size of Spill:	Small
Priority :	Respond When Possible or Convenient
Cause:	Venting
Reason:	Unknown reasons
Affected Area:	Land or land surface impact
Material:	GASOLINE
Type:	Hydrocarbon ie: crude oil, natural gas, gasoline, waste oil
Units:	gallons
Waterway Affctd:	Not reported
Spill Source:	Transportation, Truck, Unloading/loading equipment
Reportable Qnty:	Not reported
Name of Company or person that had spill:	REFINER TRANSPORT 4800 E 49TH ST CLEVELAND, OH 44125
Suspected Spiller:	Not reported
Carrier:	Not reported

---

52 **POWER BRAKE COMPANY** **FINDS** **1004575616**
1022 CARNEGIE AVE **110001622147**
CLEVELAND, OH 44115

FINDS:
Other Pertinent Environmental Activity Identified at Site:
AIRS/AIRS Facility Subsystem (AIRS/AFS)

---

52 **MOBILE INDUSTRIAL SERVICES** **RCRIS-SQG** **1000254195**
1030 SUMNER AVENUE **FINDS** **OHD000720219**
CLEVELAND, OH 44115

MOBILE INDUSTRIAL SERVICES (Continued) **1000254195**

RCRIS:
Owner: NAME NOT REPORTED
(312) 555-1212
EPA ID: OHD000720219
Contact: RICHARD OLINEK
(216) 781-8294
Classification: Small Quantity Generator
TSDF Activities: Not reported
Violation Status: No violations found

FINDS:
Other Pertinent Environmental Activity Identified at Site:
Resource Conservation and Recovery Act Information system (RCRAINFO)

---

53 **ALEX ROSENBERG** **LUST S102271927**
3800 CENTRAL **N/A**
CLEVELAND, OH 44101

LUST:
Owner: ALEX ROSENBERG
Facility Status: Inactive
LTF Status: 6 Closure of regulated UST
Release Number: 18002224-N00001
Owner Address: 3675 LATIMORE
SHAKER HTS, OH 44122
FR Status: No Further Action letter issued
Old Facility Id: 182224
Former Lust Release Number: 186091000
Release Date: Not reported

---

54 **SHERWIN-WILLIAMS CO THE** **FINDS 1000371023**
601 CANAL RD **RCRIS-LQG OHD074552258**
CLEVELAND, OH 44113 **DERR**
CERC-NFRAP
MSL

CERCLIS-NFRAP Classification Data:
Site Incident Category: Not reported
Non NPL Code: NFRAP
Ownership Status: Other
Federal Facility: Not a Federal Facility
NPL Status: Not on the NPL
CERCLIS-NFRAP Assessment History:
Assessment: DISCOVERY — Completed: 08/01/1980
Assessment: PRELIMINARY ASSESSMENT — Completed: 06/30/1987
Assessment: PRELIMINARY ASSESSMENT — Completed: 12/02/1991
Assessment: ARCHIVE SITE — Completed: 12/02/1991

SHERWIN-WILLIAMS CO THE (Continued) **1000371023**

RCRIS:
Owner: SHERWIN WILLIAMS CO
(216) 566-2000
EPA ID: OHD074552258

Contact: Not reported

Classification: Large Quantity Generator
TSDF Activities: Not reported

BIENNIAL REPORTS:
Last Biennial Reporting Year: 2001

Waste	Quantity (Lbs)	Waste	Quantity (Lbs)
D001	39707.51	D002	216.00
D003	9820.00	D005	1.00
D009	8.00	D018	455.00
D035	8.00	F003	38803.00
F035	9819.00	U009	8.00
U080	9.00	U133	8.00
U147	11.00	U223	15.00

Violation Status: Violations exist

Regulation Violated: 3745-52-34(C)
Area of Violation: GENERATOR-PRE-TRANSPORT REQUIREMENTS
Date Violation Determined: 04/24/2002
Actual Date Achieved Compliance: 04/24/2002

Enforcement Action: WRITTEN INFORMAL
Enforcement Action Date: 05/08/2002
Penalty Type: Not reported

Regulation Violated: 3745-65-16
Area of Violation: GENERATOR-PRE-TRANSPORT REQUIREMENTS
Date Violation Determined: 04/24/2002
Actual Date Achieved Compliance: 08/21/2002

Enforcement Action: WRITTEN INFORMAL
Enforcement Action Date: 05/08/2002
Penalty Type: Not reported

Enforcement Action: WRITTEN INFORMAL
Enforcement Action Date: 06/24/2002
Penalty Type: Not reported

Regulation Violated: 3745-52-11
Area of Violation: GENERATOR-GENERAL REQUIREMENTS
Date Violation Determined: 04/24/2002
Actual Date Achieved Compliance: 06/24/2002

Enforcement Action: WRITTEN INFORMAL
Enforcement Action Date: 05/08/2002
Penalty Type: Not reported

Regulation Violated: 3745-65-52
Area of Violation: GENERATOR-PRE-TRANSPORT REQUIREMENTS
Date Violation Determined: 04/24/2002
Actual Date Achieved Compliance: 06/24/2002

Enforcement Action: WRITTEN INFORMAL
Enforcement Action Date: 05/08/2002
Penalty Type: Not reported

SHERWIN-WILLIAMS CO THE (Continued) **1000371023**

Regulation Violated:	3745-65-53(B)
Area of Violation:	GENERATOR-PRE-TRANSPORT REQUIREMENTS
Date Violation Determined:	04/24/2002
Actual Date Achieved Compliance:	06/24/2002
Enforcement Action:	WRITTEN INFORMAL
Enforcement Action Date:	05/08/2002
Penalty Type:	Not reported
Regulation Violated:	3745-273-14
Area of Violation:	OHUWR
Date Violation Determined:	04/24/2002
Actual Date Achieved Compliance:	06/24/2002
Enforcement Action:	WRITTEN INFORMAL
Enforcement Action Date:	05/08/2002
Penalty Type:	Not reported
Regulation Violated:	3745-273-15
Area of Violation:	OHUWR
Date Violation Determined:	04/24/2002
Actual Date Achieved Compliance:	06/24/2002
Enforcement Action:	WRITTEN INFORMAL
Enforcement Action Date:	05/08/2002
Penalty Type:	Not reported
Regulation Violated:	3745-270-07(A)(8)
Area of Violation:	GENERATOR-LAND BAN REQUIREMENTS
Date Violation Determined:	04/24/2002
Actual Date Achieved Compliance:	06/24/2002
Enforcement Action:	WRITTEN INFORMAL
Enforcement Action Date:	05/08/2002
Penalty Type:	Not reported

There are 8 violation record(s) reported at this site:

Evaluation	Area of Violation	Date of Compliance
Compliance Evaluation Inspection	GENERATOR-PRE-TRANSPORT REQUIREMENTS	20020424
	GENERATOR-PRE-TRANSPORT REQUIREMENTS	20020821
	GENERATOR-GENERAL REQUIREMENTS	20020624
	GENERATOR-PRE-TRANSPORT REQUIREMENTS	20020624
	GENERATOR-PRE-TRANSPORT REQUIREMENTS	20020624
	OHUWR	20020624
	OHUWR	20020624
	GENERATOR-LAND BAN REQUIREMENTS	20020624

NY MANIFEST
Additional detail is available in NY MANIFEST. Please contact your EDR Account Executive for more information.
CT MANIFEST
Additional detail is available in CT MANIFEST. Please contact your EDR Account Executive for more information.

FINDS:
Other Pertinent Environmental Activity Identified at Site:
Ohio Core database (OH_CORE)
Resource Conservation and Recovery Act Information system (RCRAINFO)

OH MSL:

Facility ID:	218-0733
EPA ID:	OHD074552258
Lat/Long:	41 29 45 / 81 41 40
Facility Type:	None

SHERWIN-WILLIAMS CO THE (Continued) **1000371023**

DERR:
Facility Id: 218-0733
EPA Id: OHD074552258
Lat/Long: 41 29 45 / 81 41 40
Alias: Not reported
District: NEDO
Voluntary Action Program: Not reported
VAP Receiving Tech Assistance: Not reported
Applied / Recvd Funds From Clean Ohio Fund: Not reported

---

55 **ADDAMS JANE** **RCRIS-SQG 1000451160**
2373 E 30TH ST **FINDS OHD986984813**
CLEVELAND, OH 44115

RCRIS:
Owner: CLEVELAND BD OF ED
EPA ID: OHD986984813
Contact: GWENDOLYN LYNTON
(216) 621-2131
Classification: Small Quantity Generator
TSDF Activities: Not reported
Violation Status: No violations found

FINDS:
Other Pertinent Environmental Activity Identified at Site:
Ohio Core database (OH_CORE)
Resource Conservation and Recovery Act Information system (RCRAINFO)

---

56 **MORLEY J H & CO** **DERR 1000282829**
CHAMPLAIN / CANAL ST **MSL N/A**
CLEVELAND, OH 44142

OH MSL:
Facility ID: 218-0543
EPA ID: OHD980613616
Lat/Long: 41 29 43 / 81 41 56
Facility Type: None

DERR:
Facility Id: 218-0543
EPA Id: OHD980613616
Lat/Long: 41 29 43 / 81 41 56
Alias: Not reported
District: NEDO
Voluntary Action Program: Not reported
VAP Receiving Tech Assistance: Not reported
Applied / Recvd Funds From Clean Ohio Fund: Not reported

57 **I 90 E OF 9TH ST**
CLEVELAND, OH

OH Spills **S102890357**
N/A

SPILLS:
Facility ID: 9210-18-4279
Spill Date: 10/92
Date Reported : 10/02/92 11:41
Spill Number: 9210-18-4279
Size of Spill: None
Priority : Respond When Possible or Convenient
Cause: No Spill
Reason: No Spill
Affected Area: Land or land surface impact
Material: NO SPILL
Type: NS
Units: N/A
Waterway Affctd: Not reported
Spill Source: Transportation, Truck, Machinery hydraulics, etc
Reportable Qnty: Not reported
Name of Company or person that had spill:
OSTERLAND CUYAHOGA ROAD PRODUCTS
Suspected Spiller: Not reported
Carrier: Not reported

---

58 **CUYAHOGA COMMUNITY COLLEGE**
2900 COMMUNITY COLLEGE AVE
CLEVELAND, OH 44115

RCRIS-SQG **1000146458**
FINDS **OHD980824080**
UST

RCRIS:
Owner: CUYAHOGA COMMUNITY COLLEGE
(312) 555-1212
EPA ID: OHD980824080

Contact: THOMAS SOMERVILLE
(216) 241-5966

Classification: Small Quantity Generator
TSDF Activities: Not reported

Violation Status: No violations found

CT MANIFEST
Additional detail is available in CT MANIFEST. Please contact your EDR Account Executive for more information.

FINDS:
Other Pertinent Environmental Activity Identified at Site:
Ohio Core database (OH_CORE)
Resource Conservation and Recovery Act Information system (RCRAINFO)

UST:

Facility ID:	18000687	Tank ID:	T00001
Owner:	CUYAHOGA COMMUNITY COLLEGE		
Owner Address:	2900 COMMUNITY COLLEGE AVE CLEVELAND, OH 44115		
Capacity:	6000	Tank Status:	Currently In Use
Install Date:	09/01/89		
Content:	Gasoline		
Tank Type:	Fiberglass Reinforced Plastic		

CUYAHOGA COMMUNITY COLLEGE (Continued) **1000146458**

Facility ID:	18000687	Tank ID:	T00002
Owner:	CUYAHOGA COMMUNITY COLLEGE		
Owner Address:	2900 COMMUNITY COLLEGE AVE CLEVELAND, OH 44115		
Capacity:	2000	Tank Status:	Currently In Use
Install Date:	07/01/88		
Content:	Diesel		
Tank Type:	Fiberglass Reinforced Plastic		

---

59 **PLASTIC FINISHERS** RCRIS-SQG 1001090693
1978 W THIRD ST FINDS OHR000012724
CLEVELAND, OH 44113

RCRIS:
Owner: JOHN C HULL
(216) 226-7788
EPA ID: OHR000012724
Contact: JOHN HULL
(216) 443-1700
Classification: Small Quantity Generator
TSDF Activities: Not reported

Violation Status: No violations found

FINDS:
Other Pertinent Environmental Activity Identified at Site:
Resource Conservation and Recovery Act Information system (RCRAINFO)

---

59 **PIPING EQUIPMENT** LUST S103932991
2769 COMMERCIAL RD N/A
CLEVELAND, OH 44113

LUST:
Owner: JENINE KRESS
Facility Status: Inactive
LTF Status: 1 SUS/CON from regulated UST
Release Number: 18002238-N00001
Owner Address: 2769 COMMERCIAL RD
CLEVELAND, OH 44113
FR Status: No Further Action letter issued
Old Facility Id: 182238
Former Lust Release Number: 186003000
Release Date: Not reported

---

59 **TERMINAL OIL** LUST U003749242
300 CENTRAL VIADUCT UST N/A
CLEVELAND, OH 44115

TERMINAL OIL (Continued) **U003749242**

LUST:
Owner: GILLOTA, INC.
Facility Status: Inactive
LTF Status: 1 SUS/CON from regulated UST
Release Number: 18006838-N00001
Owner Address: 300 CENTRAL VIADUCT
CLEVELAND, OH 44115
FR Status: No Further Action letter issued
Old Facility Id: 186838
Former Lust Release Number: 182175502
Release Date: Not reported

Owner: GILLOTA, INC.
Facility Status: Inactive
LTF Status: 6 Closure of regulated UST
Release Number: 18006838-N00002
Owner Address: 300 CENTRAL VIADUCT
CLEVELAND, OH 44115
FR Status: No Further Action letter issued
Old Facility Id: 186838
Former Lust Release Number: 0
Release Date: 8/29/92 0:00

UST:

Facility ID:	18006838	Tank ID:	T00017
Owner:	GILLOTA, INC.		
Owner Address:	300 CENTRAL VIADUCT CLEVELAND, OH 44115		
Capacity:	8000	Tank Status:	Currently In Use
Install Date:	09/01/92		
Content:	Gasoline		
Tank Type:	Cathodically Protected Steel		
Facility ID:	18006838	Tank ID:	T00018
Owner:	GILLOTA, INC.		
Owner Address:	300 CENTRAL VIADUCT CLEVELAND, OH 44115		
Capacity:	8000	Tank Status:	Currently In Use
Install Date:	09/01/92		
Content:	Diesel		
Tank Type:	Cathodically Protected Steel		
Facility ID:	18006838	Tank ID:	T00019
Owner:	GILLOTA, INC.		
Owner Address:	300 CENTRAL VIADUCT CLEVELAND, OH 44115		
Capacity:	6000	Tank Status:	Currently In Use
Install Date:	09/01/92		
Content:	Gasoline		
Tank Type:	Cathodically Protected Steel		

TERMINAL OIL (Continued) **U003749242**

Facility ID:	18006838	Tank ID:	T00020
Owner:	GILLOTA, INC.		
Owner Address:	300 CENTRAL VIADUCT CLEVELAND, OH 44115		
Capacity:	4000	Tank Status:	Currently In Use
Install Date:	09/01/92		
Content:	Kerosene		
Tank Type:	Cathodically Protected Steel		
Facility ID:	18006838	Tank ID:	T00021
Owner:	GILLOTA, INC.		
Owner Address:	300 CENTRAL VIADUCT CLEVELAND, OH 44115		
Capacity:	6000	Tank Status:	Currently In Use
Install Date:	07/01/95		
Content:	Diesel		
Tank Type:	Cathodically Protected Steel;Epoxy/Ashpalt Coate		
Facility ID:	18006838	Tank ID:	T00022
Owner:	GILLOTA, INC.		
Owner Address:	300 CENTRAL VIADUCT CLEVELAND, OH 44115		
Capacity:	6000	Tank Status:	Currently In Use
Install Date:	07/01/95		
Content:	Diesel		
Tank Type:	Cathodically Protected Steel;Epoxy/Ashpalt Coate		

59 **TERMINAL OIL COMPANY GILLOTA INC** **RCRIS-SQG 1000290945**
300 CENTRAL VIADUCT **FINDS OHD027382589**
CLEVELAND, OH 44115

RCRIS:
Owner: GILLOTA JOHN SR
(312) 555-1212
EPA ID: OHD027382589
Contact: JOHN GILLOTA
(216) 241-3428
Classification: Small Quantity Generator
TSDF Activities: Not reported

Violation Status: No violations found

FINDS:
Other Pertinent Environmental Activity Identified at Site:
AIRS/AIRS Facility Subystem (AIRS/AFS)
Ohio Core database (OH_CORE)
Resource Conservation and Recovery Act Information system (RCRAINFO)

59 **NORFOLK & WESTERN RAILWAY CO.** LUST S104775686
308 CENTRAL VIADUCT N/A
CLEVELAND, OH 44115

LUST:
Owner: NORFOLK & SOUTHERN RAILWAY CO.
Facility Status: Inactive
LTF Status: 1 SUS/CON from regulated UST
Release Number: 18006841-N00001
Owner Address: 110 FRANKLIN RD SE
ROANOKE, VA 24042
FR Status: No Further Action letter issued
Old Facility Id: 186841
Former Lust Release Number: 183257700
Release Date: 12/30/93 0:00

---

59 **CLEVELAND FIRE ALARM OFFICE** FINDS 1005805543
310 CARNEGIE AVE 110006330201
CLEVELAND, OH 44115

FINDS:
Other Pertinent Environmental Activity Identified at Site:
Ohio Core database (OH_CORE)

---

59 **CITY OF CLEVELAND FIRE ALARM** LUST S105962674
310 CARNEGIE AVE N/A
CLEVELAND, OH 44115

LUST:
Owner: AKIL ASHIM
Facility Status: Inactive
LTF Status: 6 Closure of regulated UST
Release Number: 18000667-N00001
Owner Address: 4150 E 49TH ST
CLEVELAND, OH 44125
FR Status: No Further Action letter issued
Old Facility Id: 180667
Former Lust Release Number: 0
Release Date: 5/28/03 0:00

---

59 **SHELL GASOLINE DISPENSING FACILITY** FINDS 1006218512
501 CARNEGIE AVE 110009671319
CLEVELAND, OH 44115

FINDS:
Other Pertinent Environmental Activity Identified at Site:
Ohio Core database (OH_CORE)

59 **SHELL OIL CO. #23416661595** LUST S104775288
501 CARNEGIE N/A
CLEVELAND, OH 44115

LUST:
Owner: CORTNEY JENKINS
Facility Status: Inactive
LTF Status: 1 SUS/CON from regulated UST
Release Number: 18000287-N00001
Owner Address: PO BOX 20264
DAYTON, OH 0
FR Status: No Further Action letter issued
Old Facility Id: 180287
Former Lust Release Number: 182288300
Release Date: 11/4/94 0:00

---

60 **1800 ORANGE AVE** ERNS 98420983
1800 ORANGE AVE N/A
CLEVELAND, OH 44101

The ERNS database may contain additional details for this site.
Please click here or contact your EDR Account Executive for more information.

---

60 OH Spills S103778752
1200 BROADWAY AVE N/A
CLEVELAND, OH

SPILLS:
Facility ID: 19980-18-1881
Spill Date: 0/1998
Date Reported : 05/13/98 10:45
Spill Number: 9800-18-1881
Size of Spill: Small
Priority : No Response by Emergency Response
Cause: Leak
Reason: Undefined
Affected Area: Land or land surface impact
Material: HAZARDOUS WASTE
Type: Not reported
Units: Not reported
Waterway Affctd: Not reported
Spill Source: Transportation, Truck, Line leak
Reportable Qnty: Not reported
Name of Company or person that had spill: Not reported
Suspected Spiller:
CLEAN HARBORS
1501 WASHINGTON ST
BRAINTREE, MA 02184
Carrier: Not reported

60 | OH Spills | S102889319 | N/A

836 BROADWAY AVE
CLEVELAND, OH

SPILLS:
Facility ID: 9205-18-1750
Spill Date: 05/92
Date Reported : 05/06/92 09:03
Spill Number: 9205-18-1750
Size of Spill: Unknown
Priority : Respond When Possible or Convenient
Cause: Fire(Facility)
Reason: Other
Affected Area: Land or land surface impact
Material: BLACK MAJIC REPLENISHER
Type: U
Units: gallons
Waterway Affctd: Not reported
Spill Source: Fixed Facility, Industry, Other
Reportable Qnty: Not reported
Name of Company or person that had spill:
CLEVELAND BLACK OXIDE
836 BROADWAY
CLEVELAND, OH
Suspected Spiller: Not reported
Carrier: Not reported

---

60 | FINDS | 1000429891
RCRIS-LQG | OHD016150062

CLEVELAND BLACK OXIDE
836 BROADWAY AVE.
CLEVELAND, OH 44115

RCRIS:
Owner: TATHAM SCHULZ INC
EPA ID: OHD016150062

Contact: KENNETH SCHULZ
(216) 861-4431

Classification: Large Quantity Generator
TSDF Activities: Not reported

BIENNIAL REPORTS:
Last Biennial Reporting Year: 2001

Waste	Quantity (Lbs)
D002	7923.27

Violation Status: No violations found

FINDS:
Other Pertinent Environmental Activity Identified at Site:
Ohio Core database (OH_CORE)
Resource Conservation and Recovery Act Information system (RCRAINFO)
Toxic Chemical Release Inventory System (TRIS)

61 **WHSE** DERR 1000202873
280 STONE LEVEE N/A
CLEVELAND, OH 44113

DERR:
Facility Id: 218-0889
EPA Id: OHD980704712
Lat/Long: 41.493067 / 81.691398
Alias: Not reported
District: NEDO
Voluntary Action Program: Not reported
VAP Receiving Tech Assistance: Not reported
Applied / Recvd Funds From Clean Ohio Fund: Not reported

---

61 **WAREHOUSE** CERC-NFRAP 1003872347
280 STONES LEVEE OHD980704712
CLEVELAND, OH 44113

CERCLIS-NFRAP Classification Data:
Site Incident Category: Not reported
Non NPL Code: NFRAP
Ownership Status: Other
Federal Facility: Not a Federal Facility
NPL Status: Not on the NPL
CERCLIS-NFRAP Assessment History:

Assessment:	DISCOVERY	Completed:	10/01/1980
Assessment:	PRELIMINARY ASSESSMENT	Completed:	12/01/1984
Assessment:	ARCHIVE SITE	Completed:	12/01/1984

---

62 **FEDERAL STEEL & WIRE** LUST S104265174
1970 CARTER RD N/A
CLEVELAND, OH 44113

LUST:
Owner: FEDERAL STEEL & WIRE
Facility Status: Active
LTF Status: 6 Closure of regulated UST
Release Number: 18010176-N00001
Owner Address: 1970 CARTER RD
CLEVELAND, OH 44113
FR Status: No closure report received letter sent
Old Facility Id: 0
Former Lust Release Number: 181043200
Release Date: 1/15/91 0:00

---

62 **CLEVELAND NUT & BOLT DIV** DERR 1000429943
1970 CARTER RD MSL N/A
CLEVELAND, OH 44113

OH MSL:
Facility ID: 218-0185
EPA ID: OHD980611578
Lat/Long: 41 29 30 / 81 41 45
Facility Type: None

DERR:
Facility Id: 218-0185
EPA Id: OHD980611578
Lat/Long: 41 29 30 / 81 41 45
Alias: Not reported
District: NEDO
Voluntary Action Program: Not reported

CLEVELAND NUT & BOLT DIV (Continued) **1000429943**

VAP Receiving Tech Assistance: Not reported
Applied / Recvd Funds From Clean Ohio Fund: Not reported

---

62 **CITY OF CLEVELAND** **LUST** **S105501458**
1930 CARTER RD **N/A**
CLEVELAND, OH 44114

LUST:
Owner: AKIL ASHIM
Facility Status: Inactive
LTF Status: 1 SUS/CON from regulated UST
Release Number: 18002936-N00001
Owner Address: 4150 E 49TH ST
CLEVELAND, OH 44125
FR Status: No Further Action letter issued
Old Facility Id: 182936
Former Lust Release Number: 183095900
Release Date: Not reported

---

62 **NORTHERN OHIO LUMBER & TIMBER CO** **LUST** **S101561024**
1895 CARTER RD **N/A**
CLEVELAND, OH 44113

LUST:
Owner: NORTHERN OHIO LUMBER & TIMBER CO
Facility Status: Inactive
LTF Status: 6 Closure of regulated UST
Release Number: 18000248-N00001
Owner Address: 1895 CARTER RD
CLEVELAND, OH 44113
FR Status: No Further Action letter issued
Old Facility Id: 180248
Former Lust Release Number: 183235300
Release Date: Not reported

---

63 **LONGWOOD SUNOCO** **LUST** **U003848848**
3939 COMMUNITY COLLEGE **UST** **N/A**
EAST CLEVELAND, OH 44115

LUST:
Owner: NOMAN AWADH
Facility Status: Active
LTF Status: 6 Closure of regulated UST
Release Number: 18002032-N00001
Owner Address: 3939 COMMUNITY COLLEGE AVE
CLEVELAND, OH 44115
FR Status: No Further Action letter issued
Old Facility Id: 182032
Former Lust Release Number: 186049500
Release Date: Not reported

LONGWOOD SUNOCO (Continued) **U003848848**

Owner: NOMAN AWADH
Facility Status: Active
LTF Status: 6 Closure of regulated UST
Release Number: 18002032-N00002
Owner Address: 3939 COMMUNITY COLLEGE AVE
CLEVELAND, OH 44115
FR Status: Suspected Release or Source Identified
Old Facility Id: 182032
Former Lust Release Number: 0
Release Date: 10/8/02 0:00

UST:

Facility ID:	18002032	Tank ID:	T00002
Owner:	LONGWOOD SUNOCO		
Owner Address:	3939 COMMUNITY COLLEGE AVE CLEVELAND, OH 44115		
Capacity:	10000	Tank Status:	Currently In Use
Install Date:	03/01/82		
Content:	Gasoline		
Tank Type:	Fiberglass Reinforced Plastic		
Facility ID:	18002032	Tank ID:	T00003
Owner:	LONGWOOD SUNOCO		
Owner Address:	3939 COMMUNITY COLLEGE AVE CLEVELAND, OH 44115		
Capacity:	10000	Tank Status:	Currently In Use
Install Date:	03/01/82		
Content:	Gasoline		
Tank Type:	Fiberglass Reinforced Plastic		
Facility ID:	18002032	Tank ID:	T00004
Owner:	LONGWOOD SUNOCO		
Owner Address:	3939 COMMUNITY COLLEGE AVE CLEVELAND, OH 44115		
Capacity:	10000	Tank Status:	Currently In Use
Install Date:	03/01/82		
Content:	Gasoline		
Tank Type:	Fiberglass Reinforced Plastic		

---

64 **DERECO INC** **RCRIS-SQG 1004764388**
1898 SCRANTON RD **FINDS OHD982605834**
CLEVELAND, OH 44113

RCRIS:
Owner: MARINO DONALD
(312) 555-1212
EPA ID: OHD982605834

Contact: JOHN WHITE
(216) 566-0190

Classification: Conditionally Exempt Small Quantity Generator
TSDF Activities: Not reported

DERECO INC (Continued) **1004764388**

Violation Status: No violations found

FINDS:
Other Pertinent Environmental Activity Identified at Site:
Resource Conservation and Recovery Act Information system (RCRAINFO)

---

64 **FERRUM MATERIALS** **LUST** **S104265699**
1896 SCRANTON RD **N/A**
CLEVELAND, OH 0

LUST:
Owner: FERRUM MATERIALS
Facility Status: Active
LTF Status: 6 Closure of regulated UST
Release Number: 18010538-N00001
Owner Address: 1896 SCRANTON RD
CLEVELAND, OH 44113
FR Status: No responce to DEF letter sent
Old Facility Id: 0
Former Lust Release Number: 189042900
Release Date: 1/14/98 0:00

---

65 **CHEMICAL & MINERALS RECLAMATION INC** **DERR** **S103686193**
601 STONES LEVEE **MSL** **N/A**
CLEVELAND, OH 44072

OH MSL:
Facility ID: 218-0154
EPA ID: OHD980704233
Lat/Long: 41 29 30 / 81 41 30
Facility Type: None

DERR:
Facility Id: 218-0154
EPA Id: OHD980704233
Lat/Long: 41 29 30 / 81 41 30
Alias: Not reported
District: NEDO
Voluntary Action Program: Not reported
VAP Receiving Tech Assistance: Not reported
Applied / Recvd Funds From Clean Ohio Fund: Not reported

---

65 **HOMAN OIL INC** **RCRIS-SQG** **1000150631**
501 STONES LEVEE **FINDS** **OHT400015053**
CLEVELAND, OH 44113 **OH Spills**

HOMAN OIL INC (Continued) **1000150631**

RCRIS:
Owner: WILLIAM H HOMAN
(312) 555-1212
EPA ID: OHT400015053
Contact: HOMAN DENNIS
(216) 631-0477
Classification: Small Quantity Generator
TSDF Activities: Not reported

Violation Status: No violations found

FINDS:
Other Pertinent Environmental Activity Identified at Site:
Ohio Core database (OH_CORE)
Resource Conservation and Recovery Act Information system (RCRAINFO)

SPILLS:
Facility ID: 19973--1077
Spill Date: 3/1997
Date Reported : 03/19/97 13:08
Spill Number: 9703-67-1077
Size of Spill: Large
Priority : Respond When Possible or Convenient
Cause: Cut or Break
Reason: Undefined
Affected Area: Land or land surface impact
Material: BUTTERMILK
Type: Other
Units: Not reported
Affected Area: Post-88 surface water
Material: Not reported
Type: Not reported
Units: Not reported
Waterway Affctd: DITCH
Spill Source: Transportation, Truck, Tanker
Reportable Qnty: Not reported
Name of Company or person that had spill: Not reported
Suspected Spiller:
HOMAN TRUCKING
3741 RTE 547
MONROEVILLE, OH 44847
Carrier: Not reported

---

66 **AUTOMATIC STAMP PRODUCTS INC** **RCRIS-SQG 1000562331**
1822 COLUMBUS RD **FINDS OHD987032067**
CLEVELAND, OH 44113 **LUST**

AUTOMATIC STAMP PRODUCTS INC (Continued) **1000562331**

RCRIS:
Owner: AUTOMATIC STAMP PRODUCTS INC
(216) 781-7933
EPA ID: OHD987032067
Contact: RAYMOND HASERODT
(216) 781-7933
Classification: Small Quantity Generator
TSDF Activities: Not reported
Violation Status: No violations found

FINDS:
Other Pertinent Environmental Activity Identified at Site:
Ohio Core database (OH_CORE)
Resource Conservation and Recovery Act Information system (RCRAINFO)

LUST:
Owner: AUTOMATIC STAMP PRODUCTS
Facility Status: Inactive
LTF Status: 6 Closure of regulated UST
Release Number: 18010946-N00001
Owner Address: 1822 COLUMBUS RD
CLEVELAND, OH 0
FR Status: No Further Action letter issued
Old Facility Id: 0
Former Lust Release Number: 0
Release Date: 12/12/01 0:00

---

66 **GIBSON & PRICE WKS** **DERR** **1000384480**
1786 COLUMBUS RD **N/A**
CLEVELAND, OH 44113

DERR:
Facility Id: 218-0334
EPA Id: OHD980611099
Lat/Long: 41.491209 / 81.700724
Alias: Not reported
District: NEDO
Voluntary Action Program: Not reported
VAP Receiving Tech Assistance: Not reported
Applied / Recvd Funds From Clean Ohio Fund: Not reported

---

67 **OH Spills** **S101561069**
N/A
1801 BROADWAY AVE
CLEVELAND, OH

(Continued) **S101561069**

SPILLS:
Facility ID: 9311-18-4563
Spill Date: 11/93
Date Reported : 11/06/93 04:39
Spill Number: 9311-18-4563
Size of Spill: Small
Priority : Respond When Possible or Convenient
Cause: Human Error
Reason: Human error
Affected Area: Post-88 surface water
Material: GASOLINE
Type: Hydrocarbon ie: crude oil, natural gas, gasoline, waste oil
Units: gallons
Waterway Affctd: STORM SEWER
Spill Source: Fixed Facility, Business, Equipment (things that move around)
Reportable Qnty: Not reported
Name of Company or person that had spill:
US POSTAL SERVICE
CLEVELAND, OH
Suspected Spiller: Not reported
Carrier: Not reported

Facility ID: Not reported
Spill Date: Not reported
Date Reported : 08/16/2002
Spill Number: 0 00-00-0208-18-3294
Size of Spill: Unknown
Priority : No Response by Emergency Response
Cause: Undefined
Reason: Undefined
Affected Area: AIR
Material: ODOR
Type: Air contaminants, odors, smoke, not specific chemicals
Units: unknown
Waterway Affctd: N/A
Spill Source: FIXED FACILITY - INDUSTRY - STACK RELEASE-AIR
Reportable Qnty: Not reported
Name of Company or person that had spill: Not reported
Suspected Spiller:
UNK
Carrier: Not reported

---

67 **US POSTAL SERVICE VEHICLE REPAIR** RCRIS-SQG 1000376349
1801 BROADWAY AVE FINDS OH5180090107
CLEVELAND, OH 44101

US POSTAL SERVICE VEHICLE REPAIR (Continued) **1000376349**

RCRIS:
Owner: U S GOVERNMENT
(216) 443-4573
EPA ID: OH5180090107

Contact: RONALD JANKOWSKI
(216) 443-4204

Classification: Conditionally Exempt Small Quantity Generator
TSDF Activities: Not reported

Violation Status: Violations exist

Regulation Violated:	Not reported
Area of Violation:	GENERATOR-ALL REQUIREMENTS (OVERSIGHT)
Date Violation Determined:	08/05/1987
Actual Date Achieved Compliance:	12/02/1988

There are 1 violation record(s) reported at this site:

Evaluation	Area of Violation	Date of Compliance
Other Evaluation	GENERATOR-ALL REQUIREMENTS (OVERSIGHT)	19881202

FINDS:
Other Pertinent Environmental Activity Identified at Site:
Ohio Core database (OH_CORE)
Resource Conservation and Recovery Act Information system (RCRAINFO)

---

67 **UNITED STATES POSTAL SERVICE** **LUST U001963954**
1801 BROADWAY AVE **UST N/A**
CLEVELAND, OH 44101

LUST:
Owner: UNITED STATES POSTAL SERVICE
Facility Status: Inactive
LTF Status: 6 Closure of regulated UST
Release Number: 18002476-N00001
Owner Address: 1801 BROADWAY AVE
CLEVELAND, OH 44101
FR Status: No Further Action letter issued
Old Facility Id: 182476
Former Lust Release Number: 184052300
Release Date: Not reported

UST:
Facility ID: 18002476 Tank ID: T00008
Owner: UNITED STATES POSTAL SERVICE
Owner Address: 1801 BROADWAY AVE
CLEVELAND, OH 44101
Capacity: 10000 Tank Status: Currently In Use
Install Date: 07/01/98
Content: Diesel
Tank Type: Fiberglass Reinforced Plastic;Double Walled (Int

UNITED STATES POSTAL SERVICE (Continued) **U001963954**

Facility ID:	18002476	Tank ID:	T00009
Owner:	UNITED STATES POSTAL SERVICE		
Owner Address:	1801 BROADWAY AVE CLEVELAND, OH 44101		
Capacity:	10000	Tank Status:	Currently In Use
Install Date:	07/01/98		
Content:	Diesel		
Tank Type:	Fiberglass Reinforced Plastic;Double Walled (Int		
Facility ID:	18002476	Tank ID:	T00010
Owner:	UNITED STATES POSTAL SERVICE		
Owner Address:	1801 BROADWAY AVE CLEVELAND, OH 44101		
Capacity:	10000	Tank Status:	Currently In Use
Install Date:	07/01/98		
Content:	Gasoline		
Tank Type:	Fiberglass Reinforced Plastic;Double Walled (Int		

---

67 **STANDARD OIL CO CLEVELAND ASPHALT PLT** **RCRIS-SQG 1000310406**
2635 BROADWAY AVE **FINDS OHD097609390**
CLEVELAND, OH 44115

RCRIS:
Owner: STANDARD OIL CO
(312) 555-1212
EPA ID: OHD097609390
Contact: NATHAN BIGMAN
(216) 586-8025
Classification: Small Quantity Generator
TSDF Activities: Not reported

Violation Status: No violations found

FINDS:
Other Pertinent Environmental Activity Identified at Site:
Resource Conservation and Recovery Act Information system (RCRAINFO)

---

67 **TRANSPORT RD REFINERY NO. 1 - BP OI** **DERR S104974953**
2635 BROADWAY RD **N/A**
CLEVELAND, OH 44110

DERR:

Facility Id:	218-2010
EPA Id:	Not reported
Lat/Long:	41 29 10 / 81 40 12
Alias:	Not reported
District:	NEDO
Voluntary Action Program:	Yes
VAP Receiving Tech Assistance:	Not reported
Applied / Recvd Funds From Clean Ohio Fund:	Not reported

67 **RESEARCH OIL CO. GARAGE** LUST 1001542271
2525 BROADWAY AVE N/A
CLEVELAND, OH 44115

LUST:
Owner: RESEARCH OIL CO.
Facility Status: Active
LTF Status: 6 Closure of regulated UST
Release Number: 18002283-N00001
Owner Address: 2777 BROADWAY AVE
CLEVELAND, OH 44115
FR Status: No closure report received letter sent
Old Facility Id: 182283
Former Lust Release Number: 185171200
Release Date: 11/29/95 0:00

---

67 **AUSTIN COMPANY STEEL FABRICATING DIVISION** FINDS 1005828699
2480 BROADWAY AVENUE 110006519543
CLEVELAND, OH 44115

FINDS:
Other Pertinent Environmental Activity Identified at Site:
Ohio Core database (OH_CORE)

---

67 **METAL FORMING AND COINING C/O WATER MANAGEMENT INC** FINDS 1005802121
2480 BROADWAY AVE 110006207906
CLEVELAND, OH 44115

FINDS:
Other Pertinent Environmental Activity Identified at Site:
Ohio Core database (OH_CORE)

---

67 **1801 BROADWAY AVE VEHICLE MAINTENANCE** ERNS 93350226
1801 BROADWAY AVE VEHICLE MAINTENANCE N/A
CLEVELAND, OH

The ERNS database may contain additional details for this site.
Please click here or contact your EDR Account Executive for more information.

---

68 **AMERICO INC.** LUST S101561193
3500 WOODLAND AVE N/A
CLEVELAND, OH 44115

AMERICO INC. (Continued) **S101561193**

LUST:
Owner: FLOYD GOLDBERG
Facility Status: Inactive
LTF Status: 6 Closure of regulated UST
Release Number: 18003223-N00001
Owner Address: 3500 WOODLAND AVE
CLEVELAND, OH 44115
FR Status: No Further Action letter issued
Old Facility Id: 183223
Former Lust Release Number: 185081900
Release Date: Not reported

Owner: FLOYD GOLDBERG
Facility Status: Inactive
LTF Status: 6 Closure of regulated UST
Release Number: 18003223-N00002
Owner Address: 3500 WOODLAND AVE
CLEVELAND, OH 44115
FR Status: No Further Action letter issued
Old Facility Id: 183223
Former Lust Release Number: 187109300
Release Date: Not reported

---

68 **DEPAUL CENTER FAMILIES & CHURCH** **FINDS** **1005805548**
3409 WOODLAND AVE **110006330265**
CLEVELAND, OH 44115

FINDS:
Other Pertinent Environmental Activity Identified at Site:
Ohio Core database (OH_CORE)

---

69 **CLEVELAND TANK SUPPLY** **LUST** **S104265577**
1970 SCRANTON RD **N/A**
CLEVELAND, OH 0

LUST:
Owner: CLEVELAND TANK SUPPLY
Facility Status: Inactive
LTF Status: 6 Closure of regulated UST
Release Number: 18010490-N00001
Owner Address: 1970 SCRANTON RD
CLEVELAND, OH 44113
FR Status: No Further Action letter issued
Old Facility Id: 0
Former Lust Release Number: 188115400
Release Date: Not reported

69 **KUHLMAN WOOD & STRIPPING INC** — FINDS 1004767935
1936 SCRANTON RD — RCRIS-LQG OHR000102038
CLEVELAND, OH 44113

RCRIS:
Owner: KOLLEEN BARNES
(440) 257-5459
EPA ID: OHR000102038
Contact: KOLLEEN BARNES
(440) 257-5459
Classification: Large Quantity Generator
TSDF Activities: Not reported

Violation Status: No violations found

FINDS:
Other Pertinent Environmental Activity Identified at Site:
Resource Conservation and Recovery Act Information system (RCRAINFO)

---

70 **ARSON GEO G BARREL CO THE** — RCRIS-SQG 1000336805
2484 CANAL RD — FINDS OHD017708249
CLEVELAND, OH 44113 — CERC-NFRAP

CERCLIS-NFRAP Classification Data:
Site Incident Category: Not reported
Non NPL Code: NFRAP
Ownership Status: Other
Federal Facility: Not a Federal Facility
NPL Status: Not on the NPL
CERCLIS-NFRAP Assessment History:
Assessment: DISCOVERY — Completed: 10/01/1980
Assessment: PRELIMINARY ASSESSMENT — Completed: 09/01/1984
Assessment: PRELIMINARY ASSESSMENT — Completed: 03/28/1990
Assessment: ARCHIVE SITE — Completed: 03/28/1990
CERCLIS-NFRAP Alias Name(s):
ARNSON DRUM
ARNSON BARREL CO
ARNSON BARREL CO

RCRIS:
Owner: THE GEO G ARNSON BARREL CO
(312) 555-1212
EPA ID: OHD017708249
Contact: GARY-PRESIDENT BROTSKY
(216) 253-4222
Classification: Small Quantity Generator
TSDF Activities: Not reported

Violation Status: No violations found

FINDS:
Other Pertinent Environmental Activity Identified at Site:
Resource Conservation and Recovery Act Information system (RCRAINFO)

70 **ARNSON BARREL CO** DERR S100037290
2484 CANAL RD MSL N/A
CLEVELAND, OH 44113

OH MSL:
Facility ID: 218-0054
EPA ID: OHD017708249
Lat/Long: 41 29 10 / 81 40 50
Facility Type: None

DERR:
Facility Id: 218-0054
EPA Id: OHD017708249
Lat/Long: 41 29 10 / 81 40 50
Alias: Not reported
District: NEDO
Voluntary Action Program: Not reported
VAP Receiving Tech Assistance: Not reported
Applied / Recvd Funds From Clean Ohio Fund: Not reported

---

70 **W&W MEATS** LUST S101560544
2394 CANAL RD N/A
CLEVELAND, OH 44114

LUST:
Owner: W&W MEATS
Facility Status: Inactive
LTF Status: 6 Closure of regulated UST
Release Number: 18010062-N00001
Owner Address: 2394 CANAL RD
CLEVELAND, OH 44114
FR Status: No Further Action letter issued
Old Facility Id: 0
Former Lust Release Number: 180115100
Release Date: Not reported

---

70 **CLEVELAND THERMAL ENERGY CORPORATION** RCRIS-SQG 1004575151
2274 CANAL ROAD FINDS OHD980278428
CLEVELAND, OH 44113

RCRIS:
Owner: DOMINION RESOURCES INC
(804) 819-2000
EPA ID: OHD980278428
Contact: Not reported
Classification: Conditionally Exempt Small Quantity Generator
TSDF Activities: Not reported
Violation Status: No violations found

FINDS:
Other Pertinent Environmental Activity Identified at Site:
AIRS/AIRS Facility Subsystem (AIRS/AFS)
Integrated Compliance Information System (ICIS)
National Emissions Trends (NET)
Ohio Core database (OH_CORE)
Resource Conservation and Recovery Act Information system (RCRAINFO)

71 **FRUIT AUCTION BUILDING** FINDS 1005828565
3800 ORANGE AVENUE 110006522165
CLEVELAND, OH 44115

FINDS:
Other Pertinent Environmental Activity Identified at Site:
Ohio Core database (OH_CORE)

---

71 **NORTHERN OHIO FOOD TERMINAL** FINDS 1004576671
3800 ORANGE AVENUE 110006524449
CLEVELAND, OH 44105

FINDS:
Other Pertinent Environmental Activity Identified at Site:
National Compliance Database (NCDB)
Ohio Core database (OH_CORE)

---

71 **NORTHERN OHIO FOOD TERMINAL** FTTS INSP 1007182421
3800 ORANGE AVE N/A
CLEVELAND, OH 44115

FTTS Insp:

Region:	05
Inspected Date:	01/03/1991
Insp Number:	19910103OH026 1
Violation occurred:	No
Inspector:	NETZLY
Investigation Type:	Section 6 PCB State Conducted
Facility Function:	User
Investig Reason:	Not reported
Legislation Code:	TSCA

---

71 **SKY OIL, INC.** LUST S104775279
3701 ORANGE AVE N/A
CLEVELAND, OH 44115

LUST:

Owner:	NEWMAN AND NEWMAN
Facility Status:	Inactive
LTF Status:	6 Closure of regulated UST
Release Number:	18000201-N00001
Owner Address:	716 LEADER BUILDING
	CLEVELAND, OH 44114
FR Status:	No Further Action letter issued
Old Facility Id:	180201
Former Lust Release Number:	185073300
Release Date:	Not reported

71 **ZELVY BROS CONTAINER CORP** FINDS 1005805977
2616 E 37TH ST 110006330416
CLEVELAND, OH 44115

FINDS:
Other Pertinent Environmental Activity Identified at Site:
Ohio Core database (OH_CORE)

---

71 **OHIO FARMERS** LUST S104974779
2614 E 37TH ST N/A
CLEVELAND, OH 44104

LUST:
Owner: UNKNOWN
Facility Status: Active
LTF Status: 6 Closure of regulated UST
Release Number: 18010821-N00001
Owner Address: 2614 EAST 37TH ST
CLEVELAND, OH 44104
FR Status: Closure report present in file but has not been reviewed yet
Old Facility Id: 0
Former Lust Release Number: 0
Release Date: 4/26/01 0:00

---

71 **OHIO FARMERS** LUST S103703199
3800 WOODLAND AVE N/A
CLEVELAND, OH 44136

LUST:
Owner: OHIO FARMERS
Facility Status: Inactive
LTF Status: 1 SUS/CON from regulated UST
Release Number: 18000512-N00001
Owner Address: 3800 WOODLAND AVE
CLEVELAND, OH 44115
FR Status: No Further Action letter issued
Old Facility Id: 180512
Former Lust Release Number: 181192900
Release Date: Not reported

---

71 OH Spills S102881281
E. 37TH / WOODLAND(3800 ORANGE AV N/A
CLEVELAND, OH

(Continued) **S102881281**

SPILLS:
Facility ID: 9009-18-4490
Spill Date: 09/90
Date Reported : 09/18/90 15:01
Spill Number: 9009-18-4490
Size of Spill: Unknown
Priority : Respond When Possible or Convenient
Cause: Leak
Reason: Unknown reasons
Affected Area: Land or land surface impact
Material: TRANSFORMER OIL
Type: Grant Chemicals ie: PCBs, dielectric fluids
Units: unknown
Waterway Affctd: Not reported
Spill Source: Fixed Facility, Business, Container
Reportable Qnty: Not reported
Name of Company or person that had spill:
NORTHERN OHIO FOOD TERMINAL
Suspected Spiller: Not reported
Carrier: Not reported

---

72 **NORTHEAST PRELEASE CENTER** **UST** **U000890811**
2675 E 30TH ST **N/A**
CLEVELAND, OH 44115

UST:
Facility ID: 18006883 Tank ID: T00001
Owner: OHIO DEPT. OF REHAB. & CORR.
Owner Address: 1050 FREEWAY DR N
COLUMBUS, OH 43229
Capacity: 548 Tank Status: Currently In Use
Install Date: 07/01/87
Content: Diesel
Tank Type: Fiberglass Reinforced Plastic

---

73 **ERIE INDUSTRIAL SERVICES INC** **RCRIS-SQG** **1004768301**
1986 W 3RD STREET **FINDS** **OHR000106336**
CLEVELAND, OH 44113

RCRIS:
Owner: JOHN HULL
(440) 552-1943
EPA ID: OHR000106336
Contact: RICHARD HARDWAY
(216) 566-1200
Classification: Conditionally Exempt Small Quantity Generator
TSDF Activities: Not reported

ERIE INDUSTRIAL SERVICES INC (Continued) **1004768301**

Violation Status: No violations found

FINDS:
Other Pertinent Environmental Activity Identified at Site:
Resource Conservation and Recovery Act Information system (RCRAINFO)

---

73 **INTERSTATE AGENCY BLDG** **LUST** **S104265136**
1978 W 3RD ST **N/A**
CLEVELAND, OH 44114

LUST:
Owner: INTERSTATE AGENCY BLDG
Facility Status: Inactive
LTF Status: 6 Closure of regulated UST
Release Number: 18010130-N00001
Owner Address: 1978 W 3RD ST
CLEVELAND, OH 44114
FR Status: No Further Action letter issued
Old Facility Id: 0
Former Lust Release Number: 180260700
Release Date: Not reported

---

73 **CLEVELAND VALVE GAUGE** **RCRIS-SQG** **1001969042**
1968 W 3RD **FINDS** **OHD057250417**
CLEVELAND, OH 44113

RCRIS:
Owner: CLEVELAND VALVE GAUGE
(312) 555-1212
EPA ID: OHD057250417
Contact: CRAIG MEYER
(216) 621-3539
Classification: Small Quantity Generator
TSDF Activities: Not reported

Violation Status: No violations found

FINDS:
Other Pertinent Environmental Activity Identified at Site:
Resource Conservation and Recovery Act Information system (RCRAINFO)

---

73 **2100 W THIRD ST** **ERNS** **92255427**
2100 W THIRD ST **N/A**
CLEVELAND, OH

The ERNS database may contain additional details for this site.
Please click here or contact your EDR Account Executive for more information.

73 **KENMORE ASPHALT PRODUCTS INCORPORATED** FINDS 1004576993
650 HARRISON ST 110001628917
CLEVELAND, OH 44113

FINDS:
Other Pertinent Environmental Activity Identified at Site:
AIRS/AIRS Facility Subystem (AIRS/AFS)
Ohio Core database (OH_CORE)

---

73 OH Spills S103779260
650 HARRISON ST N/A
CLEVELAND, OH

SPILLS:

Facility ID:	19980-18-4261
Spill Date:	0/1998
Date Reported :	10/16/98 16:01
Spill Number:	9800-18-4261
Size of Spill:	None
Priority :	Respond When Possible or Convenient
Cause:	Other
Reason:	Undefined
Affected Area:	Nothing spilled or natural event
Material:	OIL FOR DUST CONTROL
Type:	Not reported
Units:	Not reported
Waterway Affctd:	Not reported
Spill Source:	Fixed Facility, Business, Unloading/loading zone
Reportable Qnty:	Not reported

Name of Company or person that had spill: Not reported
Suspected Spiller:
RIVER DOCK, INC.
650 HARRISON ST
CLEVELAND, OH 44115
Carrier: Not reported

---

73 **DESIGN UNION** LUST S103703305
1902 W 3RD ST N/A
CLEVELAND, OH 44111

LUST:

Owner:	HINKLEY LIGHTING
Facility Status:	Inactive
LTF Status:	6 Closure of regulated UST
Release Number:	18002517-N00001
Owner Address:	12600 BEREA RD
	CLEVELAND, OH 44111
FR Status:	No Further Action letter issued
Old Facility Id:	182517
Former Lust Release Number:	184068600
Release Date:	Not reported

74 **FIRST INTERSTATE HAWTHORNE LIMITED** FINDS 1007254741
2300 BROADWAY AVE 110017275722
OAKWOOD VILLAGE, OH 44146

FINDS:
Other Pertinent Environmental Activity Identified at Site:
Resource Conservation and Recovery Act Information system (RCRAINFO)

---

74 **FIRST INTERSTATE HAWTHORNE LIMITED** RCRIS-SQG 1007208787
2300 BROADWAY AVE OHP200000675
OAKWOOD VILLAGE, OH 44146

RCRIS:
Contact: MITCHELL C SCHNEIDER
(216) 736-3351

Classification: Small Quantity Generator
TSDF Activities: Not reported

Violation Status: No violations found

---

75 **INLAND WATERS OF OHIO** RCRIS-SQG 1000562755
2195 DRYDOCK AVE FINDS OHD987036423
CLEVELAND, OH 44113

RCRIS:
Owner: INLAND WATERS POLLUTION CONTROL
(313) 841-5807
EPA ID: OHD987036423

Contact: CHARLES HINA
(216) 861-3949

Classification: Small Quantity Generator
TSDF Activities: Not reported

Violation Status: No violations found

NY MANIFEST
Additional detail is available in NY MANIFEST. Please contact your EDR Account Executive for more information.

FINDS:
Other Pertinent Environmental Activity Identified at Site:
Ohio Core database (OH_CORE)
Resource Conservation and Recovery Act Information system (RCRAINFO)

---

76 **RESEARCH OIL COMPANY** FTTS INSP 1007186818
2777 BROADWAY AVE N/A
CLEVELAND, OH 44115

FTTS:
Case Number: Not reported
Docket Number: 5-TSCA-94-022
Complaint Issued: 05/26/1994
Complaint Closed: 06/16/1995
Abatement Amount: 68000.0
Proposed Penalty: 70000.0000
Final Assessment: 12000.0000
Final Order Date: Not reported

RESEARCH OIL COMPANY (Continued) **1007186818**

Close Date:	06/16/1995
Flag:	FTTS
Facility Name:	RESEARCH OIL COMPANY
Facility Address:	2777 BROADWAY AVE CLEVELAND, OH 44115
Violation:	Manufact; Incidental Generation & Import, Storage; Oper Comm Storage Facil W/O Auth, Failure to Notify EPA of PCB Waste Activ

FTTS Insp:

Region:	05
Inspected Date:	03/24/1992
Insp Number:	19920324OH025 1
Violation occurred:	Yes
Inspector:	HAMMAR
Investigation Type:	Section 6 PCB State Conducted
Facility Function:	User
Investig Reason:	Not reported
Legislation Code:	TSCA

---

76 **TRANSPORT ROAD PARCEL (FORMER NO. 1** **VCP** **S106076625**
2635 BROADWAY AVE **N/A**
CLEVELAND, OH

OH VCP:

Volunteer's Name To Agency :	BP America and BP Exploration Oil, Inc.
Certified Professional:	Martin Schmidt (CP170)
Date NFA Submitted:	3/6/00
Date Convenant Issued:	Pending
Number Of Jobs Created:	00NFA086

---

77 **HARRY ROCK & CLEVELAND LAND DEV** **DERR** **1000372534**
4940 WOODLAND AVE **MSL** **N/A**
CLEVELAND, OH 44104

OH MSL:

Facility ID:	218-0381
EPA ID:	OHD000606749
Lat/Long:	41 29 15 / 81 39 15
Facility Type:	None

DERR:

Facility Id:	218-0381
EPA Id:	OHD000606749
Lat/Long:	41 29 15 / 81 39 15
Alias:	Not reported
District:	NEDO
Voluntary Action Program:	Not reported
VAP Receiving Tech Assistance:	Not reported
Applied / Recvd Funds From Clean Ohio Fund:	Not reported

77 **HARRY ROCK & CO.**
4900 WOODLAND AVE
CLEVELAND, OH 44104

Database(s): **LUST, OH Spills, UST**
EDR ID Number: **U000890747**
EPA ID Number: **N/A**

LUST:
Owner: KAMM'S CORNER AUTO BODY, INC.
Facility Status: Active
LTF Status: 1 SUS/CON from regulated UST
Release Number: 18002413-N00001
Owner Address: 15630 LORAIN AVE
CLEVELAND, OH 44111
FR Status: Initial Corrective Action Program Report
Old Facility Id: 182413
Former Lust Release Number: 184048900
Release Date: 4/15/94 0:00

Owner: HARRY ROCK & CO.
Facility Status: Inactive
LTF Status: 1 SUS/CON from regulated UST
Release Number: 18003819-N00001
Owner Address: 4900 WOODLAND AVE
CLEVELAND, OH 44104
FR Status: No Further Action letter issued
Old Facility Id: 183819
Former Lust Release Number: 18954600
Release Date: Not reported

SPILLS:
Facility ID: 9005-18-2169
Spill Date: 05/90
Date Reported : 05/02/90 16:12
Spill Number: 9005-18-2169
Size of Spill: Unknown
Priority : Respond When Possible or Convenient
Cause: Other
Reason: Abandonment
Affected Area: Land or land surface impact
Material: ABANONED DRUMS
Type: U
Units: unknown
Waterway Affctd: Not reported
Spill Source: Fixed Facility, Business, Drums
Reportable Qnty: Not reported
Name of Company or person that had spill:
HARRY ROCK & CO
4900 WOODLAND AVE.
CLEVELAND, OH
Suspected Spiller: Not reported
Carrier: Not reported

HARRY ROCK & CO. (Continued) **U000890747**

UST:

Facility ID:	18003819	Tank ID:	T00001
Owner:	HARRY ROCK & CO.		
Owner Address:	4900 WOODLAND AVE CLEVELAND, OH 44104		
Capacity:	10000	Tank Status:	Currently In Use
Install Date:	07/01/89		
Content:	Diesel		
Tank Type:	Composite (Steel with Fiberglass)		
Facility ID:	18003819	Tank ID:	T00002
Owner:	HARRY ROCK & CO.		
Owner Address:	4900 WOODLAND AVE CLEVELAND, OH 44104		
Capacity:	15000	Tank Status:	Currently In Use
Install Date:	07/01/89		
Content:	Diesel		
Tank Type:	Composite (Steel with Fiberglass)		

---

78 **MARATHON ASHLAND PETROLEUM LLC** **RCRIS-SQG 1000159160**
2000 CENTRAL FURNACE COURT **FINDS OHD981088552**
CLEVELAND, OH 44115

RCRIS:
Owner: NAME NOT REPORTED
(312) 555-1212
EPA ID: OHD981088552

Contact: DAVID SIEBOLD
(419) 421-2629

Classification: Conditionally Exempt Small Quantity Generator
TSDF Activities: Not reported

Violation Status: No violations found

FINDS:
Other Pertinent Environmental Activity Identified at Site:
Ohio Core database (OH_CORE)
Resource Conservation and Recovery Act Information system (RCRAINFO)

---

79 **HMIRS 94120075**
3283 BROADWAY **N/A**
CLEVELAND, OH

The HMIRS database may contain additional details for this site.
Please click here or contact your EDR Account Executive for more information.

79 | HMIRS | 97090216 | N/A
3283 BROADWAY
CLEVELAND, OH

The HMIRS database may contain additional details for this site.
Please click here or contact your EDR Account Executive for more information.

---

79 | HMIRS | 95080128 | N/A
3283 BROADWAY
CLEVELAND, OH

The HMIRS database may contain additional details for this site.
Please click here or contact your EDR Account Executive for more information.

---

79 **CONSOLIDATED FREIGTWAYS** | FINDS | 1000383825
3283 BROADWAY | LUST | OHD049372584
CLEVELAND, OH 44115 | RCRIS-LQG

RCRIS:
Owner: CONSOLIDATED FEREIGHTWAYS
(312) 555-1212
EPA ID: OHD049372584
Contact: DALE ADAMS
(216) 575-0170
Classification: Large Quantity Generator
TSDF Activities: Not reported

Violation Status: No violations found

NY MANIFEST
Additional detail is available in NY MANIFEST. Please contact your EDR Account Executive for more information.

FINDS:
Other Pertinent Environmental Activity Identified at Site:
Resource Conservation and Recovery Act Information system (RCRAINFO)

LUST:
Owner: CONSOLIDATED FREIGHTWAYS
Facility Status: Inactive
LTF Status: 1 SUS/CON from regulated UST
Release Number: 18000491-N00001
Owner Address: PO BOX 871510
VANCOUVER, WA 0
FR Status: No Further Action letter issued
Old Facility Id: 180491
Former Lust Release Number: 180047400
Release Date: 12/11/89 0:00

79 **BP OIL CO. TECH. CTR.#02405** LUST S104775424
3092 BROADWAY AVE N/A
CLEVELAND, OH 0

LUST:
Owner: SCOTT STRAIN
Facility Status: Inactive
LTF Status: 6 Closure of regulated UST
Release Number: 18001206-N00001
Owner Address: 12265 W BAYAUD, SUITE 300
LAKEWOOD, CO 80228
FR Status: No Further Action letter issued
Old Facility Id: 181206
Former Lust Release Number: 180248600
Release Date: Not reported

Owner: SCOTT STRAIN
Facility Status: Inactive
LTF Status: 6 Closure of regulated UST
Release Number: 18001206-N00002
Owner Address: 12265 W BAYAUD, SUITE 300
LAKEWOOD, CO 80228
FR Status: No Further Action letter issued
Old Facility Id: 181206
Former Lust Release Number: 189071600
Release Date: Not reported

---

79 **BP OIL TECHNICAL CENTER BROADWAY** RCRIS-SQG 1000310394
3092 BROADWAY AVENUE FINDS OHD000608455
CLEVELAND, OH 44115

RCRIS:
Owner: THE STANDARD OIL CO (OHIO)
(216) 581-5763
EPA ID: OHD000608455

Contact: DAVID RULISON
(216) 581-5763

Classification: Small Quantity Generator
TSDF Activities: Not reported

Violation Status: Violations exist

Regulation Violated: 3745-59-07
Area of Violation: GENERATOR-OTHER REQUIREMENTS
Date Violation Determined: 02/05/1991
Actual Date Achieved Compliance: 04/09/1991

Enforcement Action: WRITTEN INFORMAL
Enforcement Action Date: 02/13/1991
Penalty Type: Not reported

Regulation Violated: 40 CFR 268
Area of Violation: GENERATOR-LAND BAN REQUIREMENTS
Date Violation Determined: 02/05/1991
Actual Date Achieved Compliance: 10/08/1991

Enforcement Action: WRITTEN INFORMAL
Enforcement Action Date: 02/13/1991
Penalty Type: Not reported

Regulation Violated: Not reported
Area of Violation: TSD-LAND BAN REQUIREMENTS
Date Violation Determined: 02/05/1991

BP OIL TECHNICAL CENTER BROADWAY (Continued) **1000310394**

Actual Date Achieved Compliance: 10/08/1991

Enforcement Action: WRITTEN INFORMAL
Enforcement Action Date: 02/13/1991
Penalty Type: Not reported

Regulation Violated: 3745-65-16(A)
Area of Violation: TSD-GENERAL STANDARDS
Date Violation Determined: 02/05/1991
Actual Date Achieved Compliance: 10/08/1991

Enforcement Action: WRITTEN INFORMAL
Enforcement Action Date: 02/13/1991
Penalty Type: Not reported

Enforcement Action: WRITTEN INFORMAL
Enforcement Action Date: 04/09/1991
Penalty Type: Not reported

Enforcement Action: WRITTEN INFORMAL
Enforcement Action Date: 07/12/1991
Penalty Type: Not reported

Regulation Violated: 3745-65-16(D)
Area of Violation: TSD-GENERAL STANDARDS
Date Violation Determined: 02/05/1991
Actual Date Achieved Compliance: 10/08/1991

Enforcement Action: WRITTEN INFORMAL
Enforcement Action Date: 02/13/1991
Penalty Type: Not reported

Enforcement Action: WRITTEN INFORMAL
Enforcement Action Date: 04/09/1991
Penalty Type: Not reported

Enforcement Action: WRITTEN INFORMAL
Enforcement Action Date: 07/12/1991
Penalty Type: Not reported

Regulation Violated: 3745-65-52(C)
Area of Violation: TSD-CONTINGENCY PLAN REQUREMENTS
Date Violation Determined: 02/05/1991
Actual Date Achieved Compliance: 10/08/1991

Enforcement Action: WRITTEN INFORMAL
Enforcement Action Date: 02/13/1991
Penalty Type: Not reported

Enforcement Action: WRITTEN INFORMAL
Enforcement Action Date: 04/09/1991
Penalty Type: Not reported

Enforcement Action: WRITTEN INFORMAL
Enforcement Action Date: 07/12/1991
Penalty Type: Not reported

Regulation Violated: 3745-65-52(D)
Area of Violation: TSD-CONTINGENCY PLAN REQUREMENTS
Date Violation Determined: 02/05/1991
Actual Date Achieved Compliance: 04/09/1991

Enforcement Action: WRITTEN INFORMAL
Enforcement Action Date: 02/13/1991
Penalty Type: Not reported

BP OIL TECHNICAL CENTER BROADWAY (Continued) **1000310394**

Regulation Violated:	3745-52-34(A)(3)
Area of Violation:	GENERATOR-PRE-TRANSPORT REQUIREMENTS
Date Violation Determined:	02/05/1991
Actual Date Achieved Compliance:	04/09/1991
Enforcement Action:	WRITTEN INFORMAL
Enforcement Action Date:	02/13/1991
Penalty Type:	Not reported
Regulation Violated:	3745-52-34(A)(2)
Area of Violation:	GENERATOR-PRE-TRANSPORT REQUIREMENTS
Date Violation Determined:	02/05/1991
Actual Date Achieved Compliance:	04/09/1991
Enforcement Action:	WRITTEN INFORMAL
Enforcement Action Date:	02/13/1991
Penalty Type:	Not reported
Regulation Violated:	3745-66-74
Area of Violation:	TSD-CONTAINERS REQUIREMENTS
Date Violation Determined:	02/05/1991
Actual Date Achieved Compliance:	04/09/1991
Enforcement Action:	WRITTEN INFORMAL
Enforcement Action Date:	02/13/1991
Penalty Type:	Not reported

There are 10 violation record(s) reported at this site:

Evaluation	Area of Violation	Date of Compliance
Compliance Evaluation Inspection	GENERATOR-OTHER REQUIREMENTS	19910409
	TSD-GENERAL STANDARDS	19911008
	TSD-GENERAL STANDARDS	19911008
	TSD-CONTINGENCY PLAN REQUREMENTS	19911008
	TSD-CONTINGENCY PLAN REQUREMENTS	19910409
	GENERATOR-PRE-TRANSPORT REQUIREMENTS	19910409
	GENERATOR-PRE-TRANSPORT REQUIREMENTS	19910409
	TSD-CONTAINERS REQUIREMENTS	19910409
Other Evaluation	GENERATOR-LAND BAN REQUIREMENTS	19911008
	TSD-LAND BAN REQUIREMENTS	19911008

NY MANIFEST
Additional detail is available in NY MANIFEST. Please contact your EDR Account Executive for more information.

FINDS:
Other Pertinent Environmental Activity Identified at Site:
Ohio Core database (OH_CORE)
Resource Conservation and Recovery Act Information system (RCRAINFO)

---

79 **CLEVELAND EXPRESS TRUCKING CO INC** **RCRIS-SQG 1000340417**
3091 BROADWAY AVE **FINDS OHT400010880**
CLEVELAND, OH 44115

CLEVELAND EXPRESS TRUCKING CO INC (Continued) **1000340417**

RCRIS:
Owner: NAME NOT REPORTED
(312) 555-1212
EPA ID: OHT400010880
Contact: JOHN LAMB
(216) 348-1007
Classification: Small Quantity Generator
TSDF Activities: Not reported

Violation Status: No violations found

FINDS:
Other Pertinent Environmental Activity Identified at Site:
Ohio Core database (OH_CORE)
Resource Conservation and Recovery Act Information system (RCRAINFO)

---

79 **CET TRUCKING** **LUST** **S104265638**
3091 BROADWAY AVE **N/A**
CLEVELAND, OH 44115

LUST:
Owner: LANCORP
Facility Status: Inactive
LTF Status: 6 Closure of regulated UST
Release Number: 18008064-N00001
Owner Address: PLAZA TOWER - STE 2621
KNOXVILLE, TN 37929
FR Status: No Further Action letter issued
Old Facility Id: 188064
Former Lust Release Number: 189010400
Release Date: Not reported

Owner: LANCORP
Facility Status: Inactive
LTF Status: 1 SUS/CON from regulated UST
Release Number: 18008064-N00002
Owner Address: PLAZA TOWER - STE 2621
KNOXVILLE, TN 37929
FR Status: No Further Action letter issued
Old Facility Id: 188064
Former Lust Release Number: 189010401
Release Date: 3/15/99 0:00

---

80 **3725 CROTON AVE** **ERNS** **99629201**
3725 CROTON AVE **N/A**
CLEVELAND, OH

The ERNS database may contain additional details for this site.
Please click here or contact your EDR Account Executive for more information.

80 **3725 CROTON AVE** ERNS 98447998
3725 CROTON AVE N/A
CLEVELAND, OH 44115

The ERNS database may contain additional details for this site.
Please click here or contact your EDR Account Executive for more information.

---

80 **GATEWAY COLD STORAGE** FINDS 1005809056
3725 CROTON AVE 110006254230
CLEVELAND, OH 44115

FINDS:
Other Pertinent Environmental Activity Identified at Site:
Ohio Core database (OH_CORE)

---

80 OH Spills S103778935
N/A

3725 CROTON AVE
CLEVELAND, OH

SPILLS:

Facility ID:	19980-18-3165
Spill Date:	0/1998
Date Reported :	07/29/98 07:30
Spill Number:	9800-18-3165
Size of Spill:	Unknown
Priority :	No Response by Emergency Response
Cause:	Cut or Break
Reason:	Undefined
Affected Area:	Air
Material:	AMMONIA
Type:	Not reported
Units:	Not reported
Waterway Affctd:	Not reported
Spill Source:	Fixed Facility, Business, Other
Reportable Qnty:	Not reported

Name of Company or person that had spill: Not reported
Suspected Spiller:
GATEWAY COLD STORAGE
3725 CROTON AVE
CLEVELAND, OH 44115
Carrier: Not reported

---

80 **THE SANSON CO** LUST S104775761
3706 CROTON AVE N/A
CLEVELAND, OH 44115

THE SANSON CO (Continued) **S104775761**

LUST:
Owner: THE SANSON CO
Facility Status: Inactive
LTF Status: 6 Closure of regulated UST
Release Number: 18009774-N00001
Owner Address: 4000 ORANGE AVE
CLEVELAND, OH 44115
FR Status: No Further Action letter issued
Old Facility Id: 189774
Former Lust Release Number: 188052800
Release Date: Not reported

---

81 **TK TRANSPORT INC** **RCRIS-SQG 1001969091**
2525 ROCKEFELLER BLVD **FINDS OHR000040972**
CLEVELAND, OH 44115

RCRIS:
Owner: PURE TECH SYSTEMS INC
(216) 623-8383
EPA ID: OHR000040972
Contact: WENDELL KEIFABER
(216) 687-1582
Classification: Small Quantity Generator
TSDF Activities: Not reported
Violation Status: No violations found

FINDS:
Other Pertinent Environmental Activity Identified at Site:
Resource Conservation and Recovery Act Information system (RCRAINFO)

---

82 **MOBIL OIL CORPORATION** **LUST S104775439**
2261 W 3RD ST **N/A**
CLEVELAND, OH 44114

LUST:
Owner: MOBIL OIL CORPORATION
Facility Status: Inactive
LTF Status: 1 SUS/CON from regulated UST
Release Number: 18001338-N00001
Owner Address: 3225 GALLOWS RD
FAIRFAX, VA 22037
FR Status: No Further Action letter issued
Old Facility Id: 181338
Former Lust Release Number: 180128900
Release Date: Not reported

82 **USHER WASTE OIL SERV** **RCRIS-SQG 1000211966**
2205 W 3RD ST **FINDS OHD017856170**
CLEVELAND, OH 44113 **RCRIS-TSD**
DERR
CERC-NFRAP

CERCLIS-NFRAP Classification Data:
Site Incident Category: Not reported
Non NPL Code: NFRAP
Ownership Status: Other
Federal Facility: Not a Federal Facility
NPL Status: Not on the NPL

CERCLIS-NFRAP Assessment History:

Assessment:	DISCOVERY	Completed: 08/01/1980
Assessment:	PRELIMINARY ASSESSMENT	Completed: 09/01/1984
Assessment:	ARCHIVE SITE	Completed: 09/01/1984

RCRIS:
Owner: USHER WASTE OIL SERVICE
(216) 861-1907
EPA ID: OHD017856170

Contact: BEN BARON
(216) 861-1907

Classification: TSDF, Conditionally Exempt Small Quantity Generator
TSDF Activities: Not reported

Violation Status: No violations found

FINDS:
Other Pertinent Environmental Activity Identified at Site:
Resource Conservation and Recovery Act Information system (RCRAINFO)

DERR:
Facility Id: 218-0873
EPA Id: OHD017856170
Lat/Long: 41 29 03 / 81 44 50
Alias: Not reported
District: NEDO
Voluntary Action Program: Not reported
VAP Receiving Tech Assistance: Not reported
Applied / Recvd Funds From Clean Ohio Fund: Not reported

---

82 **SHELL OIL CO MARKETING** **FINDS 1000287878**
2201 W THIRD ST **LUST OHD000609149**
CLEVELAND, OH 44113 **RCRIS-LQG**
CERC-NFRAP

CERCLIS-NFRAP Classification Data:
Site Incident Category: Not reported
Non NPL Code: NFRAP
Ownership Status: Other
Federal Facility: Not a Federal Facility
NPL Status: Not on the NPL

CERCLIS-NFRAP Assessment History:

Assessment:	DISCOVERY	Completed: 10/01/1980
Assessment:	PRELIMINARY ASSESSMENT	Completed: 08/01/1984
Assessment:	PRELIMINARY ASSESSMENT	Completed: 03/28/1990
Assessment:	ARCHIVE SITE	Completed: 03/28/1990

SHELL OIL CO MARKETING (Continued) **1000287878**

RCRIS:
Owner: EQUILON ENTERPRISES LLC
(713) 241-2258
EPA ID: OHD000609149

Contact: SONDRA BIENVENU
(713) 241-2258

Classification: Large Quantity Generator
TSDF Activities: Not reported

Violation Status: Violations exist

Regulation Violated: 3745-52-11
Area of Violation: GENERATOR-GENERAL REQUIREMENTS
Date Violation Determined: 03/26/2003
Actual Date Achieved Compliance: 05/15/2003

Enforcement Action: WRITTEN INFORMAL
Enforcement Action Date: 04/02/2003
Penalty Type: Not reported

There are 1 violation record(s) reported at this site:

Evaluation	Area of Violation	Date of Compliance
Compliance Evaluation Inspection	GENERATOR-GENERAL REQUIREMENTS	20030515

FINDS:
Other Pertinent Environmental Activity Identified at Site:
AIRS/AIRS Facility Subystem (AIRS/AFS)
Integrated Compliance Information System (ICIS)
National Emissions Inventory (NEI)
Ohio Core database (OH_CORE)
Resource Conservation and Recovery Act Information system (RCRAINFO)
Toxic Chemical Release Inventory System (TRIS)

LUST:
Owner: SHELL DIST PLANT/SHELL OIL PRODU
Facility Status: Inactive
LTF Status: 1 SUS/CON from regulated UST
Release Number: 18007608-N00001
Owner Address: 2201 W 3RD ST
CLEVELAND, OH 44113
FR Status: No Further Action letter issued
Old Facility Id: 187608
Former Lust Release Number: 189108901
Release Date: 12/3/89 0:00

Owner: SHELL DIST PLANT/SHELL OIL PRODU
Facility Status: Inactive
LTF Status: 1 SUS/CON from regulated UST
Release Number: 18007608-N00002
Owner Address: 2201 W 3RD ST
CLEVELAND, OH 44113
FR Status: No Further Action letter issued
Old Facility Id: 187608
Former Lust Release Number: 189108902
Release Date: Not reported

82 **SHELL OIL CO MARKETING** DERR S100029641
2201 W 3RD ST MSL N/A
CLEVELAND, OH 44113

OH MSL:
Facility ID: 218-0729
EPA ID: OHD000609149
Lat/Long: 41 29 10 / 81 41 02
Facility Type: None

DERR:
Facility Id: 218-0729
EPA Id: OHD000609149
Lat/Long: 41 29 10 / 81 41 02
Alias: Not reported
District: NEDO
Voluntary Action Program: Not reported
VAP Receiving Tech Assistance: Not reported
Applied / Recvd Funds From Clean Ohio Fund: Not reported

---

82 **TEXACO INC** RCRIS-SQG 1000144620
250 MAHONING AVE FINDS OHD080158629
CLEVELAND, OH 44113 OH Spills
DERR
CERC-NFRAP
MSL

CERCLIS-NFRAP Classification Data:
Site Incident Category: Not reported
Non NPL Code: NFRAP
Ownership Status: Other
Federal Facility: Not a Federal Facility
NPL Status: Not on the NPL

CERCLIS-NFRAP Assessment History:
Assessment: DISCOVERY — Completed: 08/01/1980
Assessment: PRELIMINARY ASSESSMENT — Completed: 08/01/1984
Assessment: PRELIMINARY ASSESSMENT — Completed: 02/07/1990
Assessment: ARCHIVE SITE — Completed: 02/07/1990

CERCLIS-NFRAP Alias Name(s):
TEXACO INC CLEVELAND TERM
TEXACO INC

RCRIS:
Owner: PESCOSOLIDO CARL
(312) 555-1212
EPA ID: OHD080158629
Contact: J DEITTRICK
(817) 267-2480
Classification: Small Quantity Generator
TSDF Activities: Not reported
Violation Status: No violations found

FINDS:
Other Pertinent Environmental Activity Identified at Site:
Resource Conservation and Recovery Act Information system (RCRAINFO)

OH MSL:
Facility ID: 218-0798
EPA ID: OHD080158629
Lat/Long: 41 29 40 / 81 41 55
Facility Type: None

TEXACO INC (Continued) **1000144620**

SPILLS:

Facility ID:	9105-18-1900
Spill Date:	05/91
Date Reported :	05/20/91 15:30
Spill Number:	9105-18-1900
Size of Spill:	Not reported
Priority :	Not reported
Cause:	Gasget Failure
Reason:	Deliberate action
Affected Area:	Land or land surface impact
Material:	KEROSENE
Type:	Hydrocarbon ie: crude oil, natural gas, gasoline, waste oil
Units:	gallons
Waterway Affctd:	Not reported
Spill Source:	Fixed Facility, Business, Tank storage (above ground)
Reportable Qnty:	Not reported

Name of Company or person that had spill:
FLEET SUPPLIES INC
250 MAHONING AVE
CLEVELAND, OH 44113

Suspected Spiller: Not reported
Carrier: Not reported

Facility ID:	9205-18-2186
Spill Date:	05/92
Date Reported :	05/28/92 17:15
Spill Number:	9205-18-2186
Size of Spill:	Small
Priority :	Respond When Possible or Convenient
Cause:	Overflow
Reason:	Human error
Affected Area:	Land or land surface impact
Material:	DIESEL FUEL
Type:	Hydrocarbon ie: crude oil, natural gas, gasoline, waste oil
Units:	gallons
Waterway Affctd:	Not reported
Spill Source:	Fixed Facility, Industry, Tank storage (above ground)
Reportable Qnty:	Not reported

Name of Company or person that had spill:
FLEET SUPPLY
22250 MAHONING AVE
CLEVELAND, OH

Suspected Spiller: Not reported
Carrier: Not reported

TEXACO INC (Continued) **1000144620**

Facility ID: 9305-18-1928
Spill Date: 05/93
Date Reported : 05/18/93 13:17
Spill Number: 9305-18-1928
Size of Spill: Unknown
Priority : Respond ASAP
Cause: Sloppy Operations
Reason: Undefined
Affected Area: Post-88 surface water
Material: OIL
Type: Hydrocarbon ie: crude oil, natural gas, gasoline, waste oil
Units: unknown
Waterway Affctd: CUYAHOGA RIVER
Spill Source: Fixed Facility, Business, K-culvert, manhole, or outfall
Reportable Qnty: Not reported
Name of Company or person that had spill:
FLEET SUPPLY INC
250 MAHONING AVE
CLEVELAND, OH 44113
Suspected Spiller: Not reported
Carrier: Not reported

DERR:
Facility Id: 218-0798
EPA Id: OHD080158629
Lat/Long: 41 29 40 / 81 41 55
Alias: Not reported
District: NEDO
Voluntary Action Program: Not reported
VAP Receiving Tech Assistance: Not reported
Applied / Recvd Funds From Clean Ohio Fund: Not reported

---

82 **FLEET SUPPLIES, INC.** **LUST U001535448**
250 MAHONING AVE **UST N/A**
CLEVELAND, OH 44113

LUST:
Owner: C. A. BACON, SR.
Facility Status: Inactive
LTF Status: 1 SUS/CON from regulated UST
Release Number: 18004388-N00001
Owner Address: 250 MAHONING AVE
CLEVELAND, OH 44113
FR Status: No Further Action letter issued
Old Facility Id: 184388
Former Lust Release Number: 0
Release Date: 12/22/99 0:00

FLEET SUPPLIES, INC. (Continued) **U001535448**

UST:

Facility ID:	18004388	Tank ID:	T00002
Owner:	C. A. BACON, SR.		
Owner Address:	250 MAHONING AVE CLEVELAND, OH 44113		
Capacity:	2000	Tank Status:	Currently In Use
Install Date:	01/01/50		
Content:	Used Oil-Petroleum		
Tank Type:	Steel		
Facility ID:	18004388	Tank ID:	T00003
Owner:	C. A. BACON, SR.		
Owner Address:	250 MAHONING AVE CLEVELAND, OH 44113		
Capacity:	6000	Tank Status:	Currently In Use
Install Date:	01/01/50		
Content:	Diesel		
Tank Type:	Steel		
Facility ID:	18004388	Tank ID:	T00004
Owner:	C. A. BACON, SR.		
Owner Address:	250 MAHONING AVE CLEVELAND, OH 44113		
Capacity:	10000	Tank Status:	Currently In Use
Install Date:	01/01/60		
Content:	Mixture of Substances		
Tank Type:	Fiberglass Reinforced Plastic		

---

82 **CLEVELAND BUILDERS SUPPLY** **LUST S104265165**
2146 W 3RD ST **N/A**
CLEVELAND, OH 44113

LUST:

Owner:	CLEVELAND BUILDERS SUPPLY
Facility Status:	Inactive
LTF Status:	1 SUS/CON from regulated UST
Release Number:	18010167-N00001
Owner Address:	2146 W 3RD ST CLEVELAND, OH 44113
FR Status:	No Further Action letter issued
Old Facility Id:	0
Former Lust Release Number:	181028000
Release Date:	Not reported

---

82 **STANDARD LAFARGE** **LUST S104775274**
2100 W 3RD ST **N/A**
CLEVELAND, OH 44113

LUST:

Owner:	Unknown
Facility Status:	Inactive
LTF Status:	6 Closure of regulated UST
Release Number:	18000176-N00002
Owner Address:	Unknown Unknown 0
FR Status:	No Further Action letter issued
Old Facility Id:	180176
Former Lust Release Number:	182253100
Release Date:	10/9/92 0:00

82 **UNITED GARAGE & SERVICE CORP.** **LUST U000890688**
2069 W 3RD ST **UST N/A**
CLEVELAND, OH 44113

LUST:
Owner: UNITED GARAGE & SERVICE CORP.
Facility Status: Active
LTF Status: 6 Closure of regulated UST
Release Number: 18002210-N00001
Owner Address: 2069 W 3RD ST
CLEVELAND, OH 44113
FR Status: Deficiency
Old Facility Id: 182210
Former Lust Release Number: 184144600
Release Date: 7/12/94 0:00

UST:
Facility ID: 18002210 Tank ID: T00001
Owner: UNITED GARAGE & SERVICE CORP.
Owner Address: 2069 W 3RD ST
CLEVELAND, OH 44113
Capacity: 10000 Tank Status: Currently In Use
Install Date: 10/01/87
Content: Gasoline
Tank Type: Fiberglass Reinforced Plastic

Facility ID: 18002210 Tank ID: T00002
Owner: UNITED GARAGE & SERVICE CORP.
Owner Address: 2069 W 3RD ST
CLEVELAND, OH 44113
Capacity: 10000 Tank Status: Currently In Use
Install Date: 12/01/87
Content: Gasoline
Tank Type: Fiberglass Reinforced Plastic

---

83 **EBP INC** **RCRIS-SQG 1004767270**
2041 W 17TH ST **FINDS OHR000033183**
CLEVELAND, OH 44113

RCRIS:
Owner: NEFF FREMONT
(216) 241-2550
EPA ID: OHR000033183
Contact: MARK SCHWARTZ
(216) 241-2550
Classification: Conditionally Exempt Small Quantity Generator
TSDF Activities: Not reported
Violation Status: No violations found

FINDS:
Other Pertinent Environmental Activity Identified at Site:
Ohio Core database (OH_CORE)
Resource Conservation and Recovery Act Information system (RCRAINFO)

84 **FERRY CAP AND SET SCREW CO**
2151 SCRANTON RD
CLEVELAND, OH 44113

Database(s): **RCRIS-SQG, FINDS, LUST, TRIS**
EDR ID Number: **1000372137**
EPA ID Number: **44113THFRR21**

RCRIS:
Owner: THE FERRY CAP & SET SCREW CO
(312) 555-1212
EPA ID: OHD004186136

Contact: Not reported

Classification: Small Quantity Generator
TSDF Activities: Not reported

Violation Status: Violations exist

Regulation Violated: 3745-65-33 AND 3745-66-74
Area of Violation: GENERATOR-PRE-TRANSPORT REQUIREMENTS
Date Violation Determined: 09/12/2001
Actual Date Achieved Compliance: 10/10/2001

Enforcement Action: WRITTEN INFORMAL
Enforcement Action Date: 10/10/2001
Penalty Type: Not reported

Regulation Violated: 3745-270-07(A)(5)
Area of Violation: GENERATOR-LAND BAN REQUIREMENTS
Date Violation Determined: 09/12/2001
Actual Date Achieved Compliance: 10/10/2001

Enforcement Action: WRITTEN INFORMAL
Enforcement Action Date: 10/10/2001
Penalty Type: Not reported

Regulation Violated: 3745-52-34(C)
Area of Violation: GENERATOR-PRE-TRANSPORT REQUIREMENTS
Date Violation Determined: 05/16/2001
Actual Date Achieved Compliance: 07/27/2001

Enforcement Action: WRITTEN INFORMAL
Enforcement Action Date: 05/30/2001
Penalty Type: Not reported

Regulation Violated: 3745-279-22(A) TO (D)
Area of Violation: OHIO USED OIL ACTIVITIES
Date Violation Determined: 05/16/2001
Actual Date Achieved Compliance: 10/10/2001

Enforcement Action: WRITTEN INFORMAL
Enforcement Action Date: 05/30/2001
Penalty Type: Not reported

Enforcement Action: WRITTEN INFORMAL
Enforcement Action Date: 07/27/2001
Penalty Type: Not reported

Regulation Violated: 3745-52-11
Area of Violation: GENERATOR-GENERAL REQUIREMENTS
Date Violation Determined: 05/16/2001
Actual Date Achieved Compliance: 07/27/2001

Enforcement Action: WRITTEN INFORMAL
Enforcement Action Date: 05/30/2001
Penalty Type: Not reported

FERRY CAP AND SET SCREW CO (Continued) **1000372137**

There are 5 violation record(s) reported at this site:

Evaluation	Area of Violation	Date of Compliance
Other Evaluation	GENERATOR-PRE-TRANSPORT REQUIREMENTS	20011010
	GENERATOR-LAND BAN REQUIREMENTS	20011010
Compliance Evaluation Inspection	GENERATOR-PRE-TRANSPORT REQUIREMENTS	20010727
	OHIO USED OIL ACTIVITIES	20011010
	GENERATOR-GENERAL REQUIREMENTS	20010727

FINDS:
Other Pertinent Environmental Activity Identified at Site:
Ohio Core database (OH_CORE)
Resource Conservation and Recovery Act Information system (RCRAINFO)
Toxic Chemical Release Inventory System (TRIS)

LUST:
Owner: FERRY CAP & SET SCREW CO.
Facility Status: Inactive
LTF Status: 1 SUS/CON from regulated UST
Release Number: 18003816-N00001
Owner Address: 2151 SCRANTON RD
CLEVELAND, OH 44113
FR Status: No Further Action letter issued
Old Facility Id: 183816
Former Lust Release Number: 182113301
Release Date: Not reported

Owner: FERRY CAP & SET SCREW CO.
Facility Status: Inactive
LTF Status: 1 SUS/CON from regulated UST
Release Number: 18003816-N00002
Owner Address: 2151 SCRANTON RD
CLEVELAND, OH 44113
FR Status: No Further Action letter issued
Old Facility Id: 183816
Former Lust Release Number: 182113302
Release Date: Not reported

---

84 **EAGLE FURNITURE STRIPPING** **RCRIS-SQG 1000834206**
2115 SCRANTON ROAD **FINDS OHD987050515**
CLEVELAND, OH 44113

RCRIS:
Owner: KUHLMAN TOM AND MULLIN GERRY BUSINESS
(216) 771-2553
EPA ID: OHD987050515
Contact: Not reported
Classification: Small Quantity Generator
TSDF Activities: Not reported

EAGLE FURNITURE STRIPPING (Continued) **1000834206**

Violation Status: No violations found

FINDS:
Other Pertinent Environmental Activity Identified at Site:
Ohio Core database (OH_CORE)
Resource Conservation and Recovery Act Information system (RCRAINFO)

---

84 **NORFOLK AND WESTERN RAILWAY CO** **RCRIS-SQG 1001203220**
UNIVERSITY RD SE OF SCRANTON R **FINDS OHR000023929**
CLEVELAND, OH 44113

RCRIS:
Owner: NORFOLK & SOUTHERN CORPORATION
(540) 981-4154
EPA ID: OHR000023929
Contact: MICHAEL FREEMAN
(419) 483-1111
Classification: Small Quantity Generator
TSDF Activities: Not reported

Violation Status: No violations found

FINDS:
Other Pertinent Environmental Activity Identified at Site:
Ohio Core database (OH_CORE)
Resource Conservation and Recovery Act Information system (RCRAINFO)

---

85 **SOHIO #1 REF** **DERR S100037323**
2735 BROADWAY AVE **MSL N/A**
CLEVELAND, OH 44115

OH MSL:
Facility ID: 218-0747
EPA ID: OHD000773085
Lat/Long: 41 29 11 / 81 40 20
Facility Type: None

DERR:
Facility Id: 218-0747
EPA Id: OHD000773085
Lat/Long: 41 29 11 / 81 40 20
Alias: TRANSPORT RD PARCEL
District: NEDO
Voluntary Action Program: Yes
VAP Receiving Tech Assistance: Not reported
Applied / Recvd Funds From Clean Ohio Fund: Not reported

85 **UNITED TRUCK STOP** **LUST U000890375**
2700 TRANSPORT RD **UST N/A**
CLEVELAND, OH 44115

LUST:
Owner: RICHARD MYSLENSKI
Facility Status: Inactive
LTF Status: 1 SUS/CON from regulated UST
Release Number: 18000502-N00001
Owner Address: 2700 TRANSPORT RD
CLEVELAND, OH 44115
FR Status: No Further Action letter issued
Old Facility Id: 180502
Former Lust Release Number: 186094400
Release Date: 7/2/96 0:00

UST:

Facility ID:	18000502	Tank ID:	T00001
Owner:	UNITED TRUCK STOP		
Owner Address:	2700 TRANSPORT RD CLEVELAND, OH 44115		
Capacity:	10000	Tank Status:	Currently In Use
Install Date:	04/01/74		
Content:	Diesel		
Tank Type:	Steel		

Facility ID:	18000502	Tank ID:	T00002
Owner:	UNITED TRUCK STOP		
Owner Address:	2700 TRANSPORT RD CLEVELAND, OH 44115		
Capacity:	10000	Tank Status:	Currently In Use
Install Date:	04/01/74		
Content:	Diesel		
Tank Type:	Steel		

---

85 **KINGSBURY RUN** **DERR S100037304**
NEAR BROADWAY / TRANSPORT RD **MSL N/A**
CLEVELAND, OH 44115

OH MSL:
Facility ID: 218-1052
EPA ID: NOT ASSIGNED
Lat/Long: 41 28 53 / 81 40 31
Facility Type: None

DERR:
Facility Id: 218-1052
EPA Id: Not reported
Lat/Long: 41 28 53 / 81 40 31
Alias: Not reported
District: NEDO
Voluntary Action Program: Not reported
VAP Receiving Tech Assistance: Not reported
Applied / Recvd Funds From Clean Ohio Fund: Not reported

85 **RESEARCH OIL CO PLT 1** DERR 1001822648
2655 TRANSPORT RD N/A
CLEVELAND, OH 44115

DERR:
Facility Id: 218-1078
EPA Id: OHD004178612
Lat/Long: 41.484949 / 81.673901
Alias: Not reported
District: NEDO
Voluntary Action Program: Not reported
VAP Receiving Tech Assistance: Not reported
Applied / Recvd Funds From Clean Ohio Fund: Not reported

---

85 **GENERAL ENVIRONMENTAL MANAGEMENT LLC** PADS 1000200201
2655 TRANSPORT ROAD FINDS OHD004178612
CLEVELAND, OH 44115 RCRIS-LQG
RCRIS-TSD
RAATS
CORRACTS
CERC-NFRAP

CERCLIS-NFRAP Classification Data:
Site Incident Category: Not reported
Non NPL Code: NFRAP
Ownership Status: Unknown
Federal Facility: Not a Federal Facility
NPL Status: Not on the NPL

CERCLIS-NFRAP Assessment History:
Assessment: DISCOVERY — Completed: 01/15/1988
Assessment: PRELIMINARY ASSESSMENT — Completed: 01/06/1989
Assessment: ARCHIVE SITE — Completed: 01/06/1989

CORRACTS Data:

EPA Id: OHD004178612
Region: 5
Area Name: ENTIRE FACILITY
Actual Date: 09/23/1992
Corrective Action: CA225YE - Stabilization Measures Evaluation, This facility ,is amenable to stabilization activity based on the, status of corrective action work at the facility, technical factors, the degree of risk, timing considerations and administrative considerations
2002 NAICS Title: Other Nonhazardous Waste Treatment and Disposal
Hazardous Waste Treatment and Disposal

EPA Id: OHD004178612
Region: 5
Area Name: ENTIRE FACILITY
Actual Date: 09/26/1992
Corrective Action: CA075HI - CA Prioritization, Facility or area was assigned a high corrective action priority
2002 NAICS Title: Other Nonhazardous Waste Treatment and Disposal
Hazardous Waste Treatment and Disposal

EPA Id: OHD004178612
Region: 5
Area Name: ENTIRE FACILITY
Actual Date: 02/24/2004
Corrective Action: CA075HI - CA Prioritization, Facility or area was assigned a high corrective action priority
2002 NAICS Title: Other Nonhazardous Waste Treatment and Disposal
Hazardous Waste Treatment and Disposal

GENERAL ENVIRONMENTAL MANAGEMENT LLC (Continued) **1000200201**

EPA Id:	OHD004178612
Region:	5
Area Name:	ENTIRE FACILITY
Actual Date:	09/30/1993
Corrective Action:	CA075ME - CA Prioritization, Facility or area was assigned a medium corrective action priority
2002 NAICS Title:	Other Nonhazardous Waste Treatment and Disposal Hazardous Waste Treatment and Disposal

EPA Id:	OHD004178612
Region:	5
Area Name:	ENTIRE FACILITY
Actual Date:	10/10/2001
Corrective Action:	CA725YE - Current Human Exposures Under Control, Yes, Current Human Exposures Under Control has been verified
2002 NAICS Title:	Other Nonhazardous Waste Treatment and Disposal Hazardous Waste Treatment and Disposal

RCRIS Corrective Action Summary:

Event:	CA Prioritization, Facility or area was assigned a high corrective action priority.
Event Date:	02/24/2004
Event:	Current Human Exposures under Control, Yes, Current Human Exposures Under Control has been verified. Based on a review of information contained in the EI determination, current human exposures are expected to be under control at the facility under current and reasonably expected conditions. This determination will be re-evaluated when the Agency/State becomes aware of significant changes at the facility.
Event Date:	10/10/2001
Event:	CA Prioritization, Facility or area was assigned a medium corrective action priority.
Event Date:	09/30/1993
Event:	CA Prioritization, Facility or area was assigned a high corrective action priority.
Event Date:	09/26/1992
Event:	Stabilization Measures Evaluation,This facility is amenable to stabilization activity based on the status of corrective action work at the facility, technical factors, the degree of risk, timing considerations and administrative considerations.
Event Date:	09/23/1992

RCRIS:

Owner:	RESEARCH ENVIROMENTAL INDUSTRIES (216) 623-8383
EPA ID:	OHD004178612
Contact:	PAM MATHENY (216) 623-8383
Classification:	Large Quantity Generator, TSDF
TSDF Activities:	Not reported

BIENNIAL REPORTS:
Last Biennial Reporting Year: 2001

Waste	Quantity (Lbs)	Waste	Quantity (Lbs)
D001	3034680.98	D002	1093801.09

GENERAL ENVIRONMENTAL MANAGEMENT LLC (Continued) **1000200201**

D004	3410562.26	D005	3452026.67
D006	3410562.26	D007	4443256.77
D008	3472927.38	D009	3410562.26
D010	4380891.65	D011	3410562.26
D018	4278888.19	D019	3078680.98
D020	1235106.89	D021	3078680.98
D022	3078680.98	D023	3078680.98
D024	3078680.98	D025	3078680.98
D026	3078680.98	D027	3078680.98
D028	3078680.98	D029	3078680.98
D030	4278888.19	D031	1235106.89
D032	4049010.37	D033	3078680.98
D034	3078680.98	D035	3308558.79
D036	1235106.89	D037	1235106.89
D038	4049010.37	D039	3308558.79
D040	3089076.33	D041	1235106.89
D042	1235106.89	D043	1235106.89
F001	3410562.26	F002	3420957.62
F003	3180684.45	F004	1843574.09
F005	3180684.45	F006	229877.82
F037	2282894.09	F038	2282894.09
F039	1337395.98	K001	1843574.09
K048	2282894.09	K049	2282894.09
K050	2282894.09	K051	2282894.09
K052	2282894.09	U001	1843574.09
U002	1843574.09	U012	3078680.98
U019	1337395.98	U021	1337395.98
U031	1337395.98	U037	1337395.98
U051	1337395.98	U052	1293395.98
U055	1337395.98	U056	1337395.98
U057	1337395.98	U070	1337395.98
U080	1337395.98	U088	1337395.98
U112	1337395.98	U121	1337395.98
U140	1843574.09	U154	1843574.09
U159	1843574.09	U161	1843574.09
U171	1843574.09	U188	3264558.79
U202	1799574.09	U210	1843574.09
U211	1843574.09	U220	1843574.09
U226	1843574.09	U227	1843574.09
U228	1843574.09	U239	1843574.09
U359	1843574.09		

Violation Status: Violations exist

Regulation Violated: 3745-52-34(A)
Area of Violation: GENERATOR-PRE-TRANSPORT REQUIREMENTS
Date Violation Determined: 12/17/2002
Actual Date Achieved Compliance: 02/19/2003

Enforcement Action: WRITTEN INFORMAL
Enforcement Action Date: 01/06/2003
Penalty Type: Not reported

Regulation Violated: 3745-273-14
Area of Violation: OHUWR
Date Violation Determined: 12/17/2002
Actual Date Achieved Compliance: 02/19/2003

Enforcement Action: WRITTEN INFORMAL
Enforcement Action Date: 01/06/2003

GENERAL ENVIRONMENTAL MANAGEMENT LLC (Continued) **1000200201**

Penalty Type: Not reported

Regulation Violated: 3745-66-73(A)
Area of Violation: GENERATOR-PRE-TRANSPORT REQUIREMENTS
Date Violation Determined: 06/17/2002
Actual Date Achieved Compliance: 09/04/2002

Enforcement Action: WRITTEN INFORMAL
Enforcement Action Date: 08/07/2002
Penalty Type: Not reported

Regulation Violated: 3745-52-34(C)(1)
Area of Violation: GENERATOR-PRE-TRANSPORT REQUIREMENTS
Date Violation Determined: 12/18/2001
Actual Date Achieved Compliance: 03/08/2002

Enforcement Action: WRITTEN INFORMAL
Enforcement Action Date: 03/08/2002
Penalty Type: Not reported

Regulation Violated: 3745-52-34(C)(1)
Area of Violation: GENERATOR-PRE-TRANSPORT REQUIREMENTS
Date Violation Determined: 12/18/2001
Actual Date Achieved Compliance: 03/08/2002

Enforcement Action: WRITTEN INFORMAL
Enforcement Action Date: 03/08/2002
Penalty Type: Not reported

Regulation Violated: 3745-66-73(A)
Area of Violation: GENERATOR-PRE-TRANSPORT REQUIREMENTS
Date Violation Determined: 08/22/2001
Actual Date Achieved Compliance: 08/22/2001

Enforcement Action: WRITTEN INFORMAL
Enforcement Action Date: 10/16/2001
Penalty Type: Not reported

Regulation Violated: 3734.02(E)&(F) & 3745-52-34
Area of Violation: GENERATOR-OTHER REQUIREMENTS
Date Violation Determined: 08/22/2001
Actual Date Achieved Compliance: 10/16/2001

Enforcement Action: WRITTEN INFORMAL
Enforcement Action Date: 10/16/2001
Penalty Type: Not reported

Regulation Violated: 3745-66-47
Area of Violation: TSD-FINANCIAL RESPONSIBILITY REQUIREMENTS
Date Violation Determined: 06/28/2001
Actual Date Achieved Compliance: Not reported

Enforcement Action: WRITTEN INFORMAL
Enforcement Action Date: 07/02/2001
Penalty Type: Not reported

Regulation Violated: 3745-66-43
Area of Violation: TSD-FINANCIAL RESPONSIBILITY REQUIREMENTS
Date Violation Determined: 06/28/2001
Actual Date Achieved Compliance: Not reported

Enforcement Action: WRITTEN INFORMAL
Enforcement Action Date: 07/02/2001
Penalty Type: Not reported

GENERAL ENVIRONMENTAL MANAGEMENT LLC (Continued) **1000200201**

Regulation Violated: 3745-65-16(A)(2)
Area of Violation: GENERATOR-PRE-TRANSPORT REQUIREMENTS
Date Violation Determined: 03/22/2000
Actual Date Achieved Compliance: 05/23/2000

Enforcement Action: WRITTEN INFORMAL
Enforcement Action Date: 04/11/2000
Penalty Type: Not reported

Regulation Violated: 3745-65-33(B)
Area of Violation: GENERATOR-PRE-TRANSPORT REQUIREMENTS
Date Violation Determined: 03/22/2000
Actual Date Achieved Compliance: 05/23/2000

Enforcement Action: WRITTEN INFORMAL
Enforcement Action Date: 04/11/2000
Penalty Type: Not reported

Regulation Violated: 3745-66-73(A)
Area of Violation: GENERATOR-PRE-TRANSPORT REQUIREMENTS
Date Violation Determined: 03/19/1999
Actual Date Achieved Compliance: Not reported

Enforcement Action: WRITTEN INFORMAL
Enforcement Action Date: 06/09/1999
Penalty Type: Proposed Monetary Penalty

Enforcement Action: FINAL CONSENT DECREES
Enforcement Action Date: 01/27/2000
Penalty Type: Proposed Monetary Penalty

Regulation Violated: 3745-66-71
Area of Violation: GENERATOR-PRE-TRANSPORT REQUIREMENTS
Date Violation Determined: 03/19/1999
Actual Date Achieved Compliance: Not reported

Enforcement Action: WRITTEN INFORMAL
Enforcement Action Date: 06/09/1999
Penalty Type: Proposed Monetary Penalty

Enforcement Action: FINAL CONSENT DECREES
Enforcement Action Date: 01/27/2000
Penalty Type: Proposed Monetary Penalty

Regulation Violated: 3745-52-34(A)(3)
Area of Violation: GENERATOR-PRE-TRANSPORT REQUIREMENTS
Date Violation Determined: 03/19/1999
Actual Date Achieved Compliance: Not reported

Enforcement Action: WRITTEN INFORMAL
Enforcement Action Date: 06/09/1999
Penalty Type: Proposed Monetary Penalty

Enforcement Action: FINAL CONSENT DECREES
Enforcement Action Date: 01/27/2000
Penalty Type: Proposed Monetary Penalty

Regulation Violated: 3745-66-92
Area of Violation: TSD-TANKS REQUIREMENTS
Date Violation Determined: 12/29/1998
Actual Date Achieved Compliance: Not reported

Enforcement Action: WRITTEN INFORMAL
Enforcement Action Date: 01/20/1999

GENERAL ENVIRONMENTAL MANAGEMENT LLC (Continued) **1000200201**

Penalty Type:	Not reported
Regulation Violated:	3745-66-73(A)
Area of Violation:	GENERATOR-PRE-TRANSPORT REQUIREMENTS
Date Violation Determined:	12/29/1998
Actual Date Achieved Compliance:	Not reported
Enforcement Action:	WRITTEN INFORMAL
Enforcement Action Date:	01/20/1999
Penalty Type:	Not reported
Regulation Violated:	3745-66-71
Area of Violation:	GENERATOR-PRE-TRANSPORT REQUIREMENTS
Date Violation Determined:	12/29/1998
Actual Date Achieved Compliance:	Not reported
Enforcement Action:	WRITTEN INFORMAL
Enforcement Action Date:	01/20/1999
Penalty Type:	Not reported
Regulation Violated:	3745-52-34(C)(1)
Area of Violation:	GENERATOR-PRE-TRANSPORT REQUIREMENTS
Date Violation Determined:	12/29/1998
Actual Date Achieved Compliance:	Not reported
Enforcement Action:	WRITTEN INFORMAL
Enforcement Action Date:	01/20/1999
Penalty Type:	Not reported
Regulation Violated:	3745-65-33
Area of Violation:	GENERATOR-PRE-TRANSPORT REQUIREMENTS
Date Violation Determined:	12/29/1998
Actual Date Achieved Compliance:	Not reported
Enforcement Action:	WRITTEN INFORMAL
Enforcement Action Date:	01/20/1999
Penalty Type:	Not reported
Regulation Violated:	3745-52-34(A)(2)
Area of Violation:	GENERATOR-PRE-TRANSPORT REQUIREMENTS
Date Violation Determined:	12/29/1998
Actual Date Achieved Compliance:	Not reported
Enforcement Action:	WRITTEN INFORMAL
Enforcement Action Date:	01/20/1999
Penalty Type:	Not reported
Regulation Violated:	3745-65-31
Area of Violation:	TSD-PREPAREDNESS/PREVENTION REQUIREMENTS
Date Violation Determined:	06/23/1998
Actual Date Achieved Compliance:	06/23/1998
Enforcement Action:	WRITTEN INFORMAL
Enforcement Action Date:	07/15/1998
Penalty Type:	Not reported
Regulation Violated:	3745-66-91/991
Area of Violation:	GENERATOR-TANK REQUIREMENTS, SUBPART C
Date Violation Determined:	09/26/1997
Actual Date Achieved Compliance:	Not reported
Enforcement Action:	WRITTEN INFORMAL
Enforcement Action Date:	12/02/1997
Penalty Type:	Not reported

GENERAL ENVIRONMENTAL MANAGEMENT LLC (Continued) **1000200201**

Regulation Violated: 3745-66-93(F)
Area of Violation: GENERATOR-TANK REQUIREMENTS, SUBPART C
Date Violation Determined: 09/26/1997
Actual Date Achieved Compliance: Not reported

Enforcement Action: WRITTEN INFORMAL
Enforcement Action Date: 12/02/1997
Penalty Type: Not reported

Regulation Violated: 3745-66-73(A)
Area of Violation: GENERATOR-PRE-TRANSPORT REQUIREMENTS
Date Violation Determined: 09/26/1997
Actual Date Achieved Compliance: 02/09/1998

Enforcement Action: WRITTEN INFORMAL
Enforcement Action Date: 12/02/1997
Penalty Type: Not reported

Regulation Violated: 3745-66-71
Area of Violation: GENERATOR-PRE-TRANSPORT REQUIREMENTS
Date Violation Determined: 09/26/1997
Actual Date Achieved Compliance: 02/09/1998

Enforcement Action: WRITTEN INFORMAL
Enforcement Action Date: 12/02/1997
Penalty Type: Not reported

Regulation Violated: 3745-66-15
Area of Violation: TSD-CLOSURE/POST-CLOSURE REQUIREMENTS
Date Violation Determined: 09/26/1997
Actual Date Achieved Compliance: Not reported

Enforcement Action: WRITTEN INFORMAL
Enforcement Action Date: 12/02/1997
Penalty Type: Not reported

Regulation Violated: 3745-52-34(A)(2)
Area of Violation: GENERATOR-PRE-TRANSPORT REQUIREMENTS
Date Violation Determined: 09/26/1997
Actual Date Achieved Compliance: 02/09/1998

Enforcement Action: WRITTEN INFORMAL
Enforcement Action Date: 12/02/1997
Penalty Type: Not reported

Regulation Violated: 3745-66-74
Area of Violation: GENERATOR-PRE-TRANSPORT REQUIREMENTS
Date Violation Determined: 09/26/1997
Actual Date Achieved Compliance: 02/09/1998

Enforcement Action: WRITTEN INFORMAL
Enforcement Action Date: 12/02/1997
Penalty Type: Not reported

Regulation Violated: 3745-52-34(C)(1)
Area of Violation: GENERATOR-PRE-TRANSPORT REQUIREMENTS
Date Violation Determined: 09/26/1997
Actual Date Achieved Compliance: 02/09/1998

Enforcement Action: WRITTEN INFORMAL
Enforcement Action Date: 12/02/1997
Penalty Type: Not reported

Regulation Violated: Not reported

GENERAL ENVIRONMENTAL MANAGEMENT LLC (Continued) **1000200201**

Area of Violation: TSD-OTHER REQUIREMENTS
Date Violation Determined: 08/06/1997
Actual Date Achieved Compliance: Not reported

Enforcement Action: WRITTEN INFORMAL
Enforcement Action Date: 10/08/1992
Penalty Type: Not reported

Regulation Violated: 3734.02(E),(F)
Area of Violation: GENERATOR-GENERAL REQUIREMENTS
Date Violation Determined: 02/06/1997
Actual Date Achieved Compliance: Not reported

Enforcement Action: WRITTEN INFORMAL
Enforcement Action Date: 03/28/1997
Penalty Type: Not reported

Enforcement Action: WRITTEN INFORMAL
Enforcement Action Date: 07/10/1997
Penalty Type: Not reported

Enforcement Action: WRITTEN INFORMAL
Enforcement Action Date: 12/02/1997
Penalty Type: Not reported

Regulation Violated: 3745-65-15
Area of Violation: TSD-GENERAL STANDARDS
Date Violation Determined: 02/06/1997
Actual Date Achieved Compliance: 07/10/1997

Enforcement Action: WRITTEN INFORMAL
Enforcement Action Date: 03/28/1997
Penalty Type: Not reported

Enforcement Action: WRITTEN INFORMAL
Enforcement Action Date: 07/10/1997
Penalty Type: Not reported

Regulation Violated: 3745-65-16(D),(E)
Area of Violation: GENERATOR-PRE-TRANSPORT REQUIREMENTS
Date Violation Determined: 02/06/1997
Actual Date Achieved Compliance: Not reported

Enforcement Action: WRITTEN INFORMAL
Enforcement Action Date: 03/28/1997
Penalty Type: Not reported

Enforcement Action: WRITTEN INFORMAL
Enforcement Action Date: 07/10/1997
Penalty Type: Not reported

Enforcement Action: WRITTEN INFORMAL
Enforcement Action Date: 12/02/1997
Penalty Type: Not reported

Regulation Violated: 3745-66-73(B)
Area of Violation: GENERATOR-PRE-TRANSPORT REQUIREMENTS
Date Violation Determined: 02/06/1997
Actual Date Achieved Compliance: 07/10/1997

Enforcement Action: WRITTEN INFORMAL
Enforcement Action Date: 03/28/1997
Penalty Type: Not reported

Enforcement Action: WRITTEN INFORMAL

GENERAL ENVIRONMENTAL MANAGEMENT LLC (Continued) **1000200201**

Enforcement Action Date: 07/10/1997
Penalty Type: Not reported

Regulation Violated: 3745-65-35
Area of Violation: GENERATOR-PRE-TRANSPORT REQUIREMENTS
Date Violation Determined: 02/06/1997
Actual Date Achieved Compliance: 07/10/1997

Enforcement Action: WRITTEN INFORMAL
Enforcement Action Date: 03/28/1997
Penalty Type: Not reported

Enforcement Action: WRITTEN INFORMAL
Enforcement Action Date: 07/10/1997
Penalty Type: Not reported

Regulation Violated: 3745-65-53(A),(B)
Area of Violation: GENERATOR-PRE-TRANSPORT REQUIREMENTS
Date Violation Determined: 02/06/1997
Actual Date Achieved Compliance: 07/10/1997

Enforcement Action: WRITTEN INFORMAL
Enforcement Action Date: 03/28/1997
Penalty Type: Not reported

Enforcement Action: WRITTEN INFORMAL
Enforcement Action Date: 07/10/1997
Penalty Type: Not reported

Regulation Violated: 3745-65-15
Area of Violation: TSD-GENERAL STANDARDS
Date Violation Determined: 02/06/1997
Actual Date Achieved Compliance: 07/10/1997

Enforcement Action: WRITTEN INFORMAL
Enforcement Action Date: 03/28/1997
Penalty Type: Not reported

Enforcement Action: WRITTEN INFORMAL
Enforcement Action Date: 07/10/1997
Penalty Type: Not reported

Regulation Violated: 3745-66-74
Area of Violation: GENERATOR-PRE-TRANSPORT REQUIREMENTS
Date Violation Determined: 02/06/1997
Actual Date Achieved Compliance: Not reported

Enforcement Action: WRITTEN INFORMAL
Enforcement Action Date: 03/28/1997
Penalty Type: Not reported

Enforcement Action: WRITTEN INFORMAL
Enforcement Action Date: 07/10/1997
Penalty Type: Not reported

Enforcement Action: WRITTEN INFORMAL
Enforcement Action Date: 12/02/1997
Penalty Type: Not reported

Regulation Violated: 3745-52-34(A)(3)
Area of Violation: GENERATOR-PRE-TRANSPORT REQUIREMENTS
Date Violation Determined: 02/06/1997
Actual Date Achieved Compliance: 07/10/1997

Enforcement Action: WRITTEN INFORMAL

GENERAL ENVIRONMENTAL MANAGEMENT LLC (Continued) **1000200201**

Enforcement Action Date: 03/28/1997
Penalty Type: Not reported

Enforcement Action: WRITTEN INFORMAL
Enforcement Action Date: 07/10/1997
Penalty Type: Not reported

Regulation Violated: 3745-52-34(C)
Area of Violation: GENERATOR-PRE-TRANSPORT REQUIREMENTS
Date Violation Determined: 02/06/1997
Actual Date Achieved Compliance: Not reported

Enforcement Action: WRITTEN INFORMAL
Enforcement Action Date: 03/28/1997
Penalty Type: Not reported

Enforcement Action: WRITTEN INFORMAL
Enforcement Action Date: 07/10/1997
Penalty Type: Not reported

Enforcement Action: WRITTEN INFORMAL
Enforcement Action Date: 12/02/1997
Penalty Type: Not reported

Regulation Violated: 3734.02(E)(F)&3734.11 & DF&O
Area of Violation: TSD-OTHER REQUIREMENTS
Date Violation Determined: 03/25/1996
Actual Date Achieved Compliance: Not reported

Enforcement Action: WRITTEN INFORMAL
Enforcement Action Date: 07/25/1996
Penalty Type: Not reported

Enforcement Action: WRITTEN INFORMAL
Enforcement Action Date: 12/02/1997
Penalty Type: Not reported

Regulation Violated: 3734.02(E)(F)
Area of Violation: TSD-OTHER REQUIREMENTS
Date Violation Determined: 03/25/1996
Actual Date Achieved Compliance: Not reported

Enforcement Action: WRITTEN INFORMAL
Enforcement Action Date: 07/25/1996
Penalty Type: Not reported

Enforcement Action: WRITTEN INFORMAL
Enforcement Action Date: 07/10/1997
Penalty Type: Not reported

Enforcement Action: WRITTEN INFORMAL
Enforcement Action Date: 12/02/1997
Penalty Type: Not reported

Regulation Violated: 3734.02(E)(F)
Area of Violation: TSD-OTHER REQUIREMENTS
Date Violation Determined: 03/25/1996
Actual Date Achieved Compliance: Not reported

Enforcement Action: WRITTEN INFORMAL
Enforcement Action Date: 07/25/1996
Penalty Type: Not reported

Enforcement Action: WRITTEN INFORMAL
Enforcement Action Date: 07/10/1997

GENERAL ENVIRONMENTAL MANAGEMENT LLC (Continued) **1000200201**

Penalty Type: Not reported

Enforcement Action: WRITTEN INFORMAL
Enforcement Action Date: 12/02/1997
Penalty Type: Not reported

Regulation Violated: 3734.02(E)(F)&3734.11& DF&O
Area of Violation: TSD-OTHER REQUIREMENTS
Date Violation Determined: 03/25/1996
Actual Date Achieved Compliance: 07/10/1997

Enforcement Action: WRITTEN INFORMAL
Enforcement Action Date: 07/25/1996
Penalty Type: Not reported

Enforcement Action: WRITTEN INFORMAL
Enforcement Action Date: 07/10/1997
Penalty Type: Not reported

Regulation Violated: 1992 D.F.F.O.
Area of Violation: TSD-OTHER REQUIREMENTS
Date Violation Determined: 03/25/1996
Actual Date Achieved Compliance: Not reported

Enforcement Action: WRITTEN INFORMAL
Enforcement Action Date: 07/25/1996
Penalty Type: Not reported

Enforcement Action: WRITTEN INFORMAL
Enforcement Action Date: 07/10/1997
Penalty Type: Not reported

Enforcement Action: WRITTEN INFORMAL
Enforcement Action Date: 12/02/1997
Penalty Type: Not reported

Regulation Violated: 3745-52-34(A)(3)
Area of Violation: GENERATOR-GENERAL REQUIREMENTS
Date Violation Determined: 03/25/1996
Actual Date Achieved Compliance: 07/10/1997

Enforcement Action: WRITTEN INFORMAL
Enforcement Action Date: 07/25/1996
Penalty Type: Not reported

Enforcement Action: WRITTEN INFORMAL
Enforcement Action Date: 07/10/1997
Penalty Type: Not reported

Regulation Violated: 3745-65-71(B)(5)
Area of Violation: TSD-MANIFEST REQUIREMENTS
Date Violation Determined: 03/25/1996
Actual Date Achieved Compliance: 07/10/1997

Enforcement Action: WRITTEN INFORMAL
Enforcement Action Date: 07/25/1996
Penalty Type: Not reported

Enforcement Action: WRITTEN INFORMAL
Enforcement Action Date: 07/10/1997
Penalty Type: Not reported

Regulation Violated: 3745-65-15(A)
Area of Violation: TSD-GENERAL STANDARDS
Date Violation Determined: 03/25/1996

GENERAL ENVIRONMENTAL MANAGEMENT LLC (Continued) **1000200201**

Actual Date Achieved Compliance: 07/10/1997

Enforcement Action: WRITTEN INFORMAL
Enforcement Action Date: 07/25/1996
Penalty Type: Not reported

Enforcement Action: WRITTEN INFORMAL
Enforcement Action Date: 07/10/1997
Penalty Type: Not reported

Regulation Violated: 3745-65-31
Area of Violation: TSD-PREPAREDNESS/PREVENTION REQUIREMENTS
Date Violation Determined: 03/25/1996
Actual Date Achieved Compliance: 07/10/1997

Enforcement Action: WRITTEN INFORMAL
Enforcement Action Date: 07/25/1996
Penalty Type: Not reported

Enforcement Action: WRITTEN INFORMAL
Enforcement Action Date: 07/10/1997
Penalty Type: Not reported

Regulation Violated: 3745-52-11
Area of Violation: GENERATOR-GENERAL REQUIREMENTS
Date Violation Determined: 03/25/1996
Actual Date Achieved Compliance: Not reported

Enforcement Action: WRITTEN INFORMAL
Enforcement Action Date: 07/25/1996
Penalty Type: Not reported

Enforcement Action: WRITTEN INFORMAL
Enforcement Action Date: 07/10/1997
Penalty Type: Not reported

Enforcement Action: WRITTEN INFORMAL
Enforcement Action Date: 12/02/1997
Penalty Type: Not reported

Regulation Violated: 3745-66-73(A)
Area of Violation: TSD-CONTAINERS REQUIREMENTS
Date Violation Determined: 03/25/1996
Actual Date Achieved Compliance: 07/10/1997

Enforcement Action: WRITTEN INFORMAL
Enforcement Action Date: 07/25/1996
Penalty Type: Not reported

Enforcement Action: WRITTEN INFORMAL
Enforcement Action Date: 07/10/1997
Penalty Type: Not reported

Regulation Violated: 3734.11 & 92 DFFO
Area of Violation: TSD-OTHER REQUIREMENTS
Date Violation Determined: 03/25/1996
Actual Date Achieved Compliance: Not reported

Enforcement Action: WRITTEN INFORMAL
Enforcement Action Date: 07/25/1996
Penalty Type: Not reported

Enforcement Action: WRITTEN INFORMAL
Enforcement Action Date: 07/10/1997
Penalty Type: Not reported

GENERAL ENVIRONMENTAL MANAGEMENT LLC (Continued) **1000200201**

Enforcement Action: WRITTEN INFORMAL
Enforcement Action Date: 12/02/1997
Penalty Type: Not reported

Enforcement Action: WRITTEN INFORMAL
Enforcement Action Date: 01/20/1999
Penalty Type: Not reported

Regulation Violated: 3745-66-93(C)(4)
Area of Violation: TSD-TANKS REQUIREMENTS
Date Violation Determined: 03/25/1996
Actual Date Achieved Compliance: 07/10/1997

Enforcement Action: WRITTEN INFORMAL
Enforcement Action Date: 07/25/1996
Penalty Type: Not reported

Enforcement Action: WRITTEN INFORMAL
Enforcement Action Date: 07/10/1997
Penalty Type: Not reported

Regulation Violated: 3734.02(E)(F)
Area of Violation: GENERATOR-GENERAL REQUIREMENTS
Date Violation Determined: 03/18/1996
Actual Date Achieved Compliance: Not reported

Enforcement Action: WRITTEN INFORMAL
Enforcement Action Date: 09/09/1996
Penalty Type: Not reported

Enforcement Action: WRITTEN INFORMAL
Enforcement Action Date: 12/02/1997
Penalty Type: Not reported

Regulation Violated: 3745-52-11
Area of Violation: GENERATOR-GENERAL REQUIREMENTS
Date Violation Determined: 07/02/1995
Actual Date Achieved Compliance: 12/12/1995

Enforcement Action: WRITTEN INFORMAL
Enforcement Action Date: 10/06/1995
Penalty Type: Not reported

Regulation Violated: 3745-52-34(A)(3)
Area of Violation: GENERATOR-PRE-TRANSPORT REQUIREMENTS
Date Violation Determined: 07/02/1995
Actual Date Achieved Compliance: 12/12/1995

Enforcement Action: WRITTEN INFORMAL
Enforcement Action Date: 10/06/1995
Penalty Type: Not reported

Regulation Violated: 3745-65-33
Area of Violation: GENERATOR-PRE-TRANSPORT REQUIREMENTS
Date Violation Determined: 07/02/1995
Actual Date Achieved Compliance: 12/12/1995

Enforcement Action: WRITTEN INFORMAL
Enforcement Action Date: 10/06/1995
Penalty Type: Not reported

Regulation Violated: 3745-66-73(A)
Area of Violation: GENERATOR-PRE-TRANSPORT REQUIREMENTS
Date Violation Determined: 07/02/1995

GENERAL ENVIRONMENTAL MANAGEMENT LLC (Continued) **1000200201**

Actual Date Achieved Compliance: 12/12/1995

Enforcement Action: WRITTEN INFORMAL
Enforcement Action Date: 10/06/1995
Penalty Type: Not reported

Regulation Violated: 3745-65-15,-73
Area of Violation: TSD-MANIFEST REQUIREMENTS
Date Violation Determined: 07/02/1995
Actual Date Achieved Compliance: 12/12/1995

Enforcement Action: WRITTEN INFORMAL
Enforcement Action Date: 10/06/1995
Penalty Type: Not reported

Regulation Violated: 3745-65-31
Area of Violation: GENERATOR-PRE-TRANSPORT REQUIREMENTS
Date Violation Determined: 07/02/1995
Actual Date Achieved Compliance: 12/12/1995

Enforcement Action: WRITTEN INFORMAL
Enforcement Action Date: 10/06/1995
Penalty Type: Not reported

Regulation Violated: Director's F&O's
Area of Violation: TSD-OTHER REQUIREMENTS (OVERSIGHT)
Date Violation Determined: 07/02/1995
Actual Date Achieved Compliance: 12/12/1995

Enforcement Action: WRITTEN INFORMAL
Enforcement Action Date: 10/06/1995
Penalty Type: Not reported

Regulation Violated: 3745-65-35
Area of Violation: GENERATOR-PRE-TRANSPORT REQUIREMENTS
Date Violation Determined: 07/02/1995
Actual Date Achieved Compliance: 12/12/1995

Enforcement Action: WRITTEN INFORMAL
Enforcement Action Date: 10/06/1995
Penalty Type: Not reported

Regulation Violated: 3745-66-93(C)(4)
Area of Violation: GENERATOR-PRE-TRANSPORT REQUIREMENTS
Date Violation Determined: 07/02/1995
Actual Date Achieved Compliance: 12/12/1995

Enforcement Action: WRITTEN INFORMAL
Enforcement Action Date: 10/06/1995
Penalty Type: Not reported

Regulation Violated: 3745-66-74(B)
Area of Violation: GENERATOR-PRE-TRANSPORT REQUIREMENTS
Date Violation Determined: 07/02/1995
Actual Date Achieved Compliance: 12/12/1995

Enforcement Action: WRITTEN INFORMAL
Enforcement Action Date: 10/06/1995
Penalty Type: Not reported

Regulation Violated: 3745-52-34(A)(2)
Area of Violation: GENERATOR-PRE-TRANSPORT REQUIREMENTS
Date Violation Determined: 07/02/1995
Actual Date Achieved Compliance: 12/12/1995

GENERAL ENVIRONMENTAL MANAGEMENT LLC (Continued) **1000200201**

Enforcement Action:	WRITTEN INFORMAL
Enforcement Action Date:	10/06/1995
Penalty Type:	Not reported
Regulation Violated:	3745-52-34(A)(3)
Area of Violation:	GENERATOR-PRE-TRANSPORT REQUIREMENTS
Date Violation Determined:	09/28/1994
Actual Date Achieved Compliance:	01/13/1995
Enforcement Action:	WRITTEN INFORMAL
Enforcement Action Date:	10/20/1994
Penalty Type:	Not reported
Regulation Violated:	3745-66-73(A)
Area of Violation:	GENERATOR-PRE-TRANSPORT REQUIREMENTS
Date Violation Determined:	09/28/1994
Actual Date Achieved Compliance:	01/13/1995
Enforcement Action:	WRITTEN INFORMAL
Enforcement Action Date:	10/20/1994
Penalty Type:	Not reported
Regulation Violated:	3745-66-93(C)(4)
Area of Violation:	GENERATOR-PRE-TRANSPORT REQUIREMENTS
Date Violation Determined:	09/28/1994
Actual Date Achieved Compliance:	01/13/1995
Enforcement Action:	WRITTEN INFORMAL
Enforcement Action Date:	10/20/1994
Penalty Type:	Not reported
Regulation Violated:	3745-65-15(A)
Area of Violation:	TSD-GENERAL STANDARDS
Date Violation Determined:	09/28/1994
Actual Date Achieved Compliance:	01/13/1995
Enforcement Action:	WRITTEN INFORMAL
Enforcement Action Date:	10/20/1994
Penalty Type:	Not reported
Regulation Violated:	3745-54-75
Area of Violation:	TSD-MANIFEST REQUIREMENTS
Date Violation Determined:	03/11/1994
Actual Date Achieved Compliance:	Not reported
Enforcement Action:	FINAL 3008(A) COMPLIANCE ORDER
Enforcement Action Date:	10/30/1992
Penalty Type:	Not reported
Enforcement Action:	WRITTEN INFORMAL
Enforcement Action Date:	03/18/1994
Penalty Type:	Not reported
Regulation Violated:	3745-65-16
Area of Violation:	GENERATOR-PRE-TRANSPORT REQUIREMENTS
Date Violation Determined:	02/23/1994
Actual Date Achieved Compliance:	04/21/1994
Enforcement Action:	FINAL 3008(A) COMPLIANCE ORDER
Enforcement Action Date:	10/30/1992
Penalty Type:	Not reported
Enforcement Action:	WRITTEN INFORMAL
Enforcement Action Date:	03/01/1994

GENERAL ENVIRONMENTAL MANAGEMENT LLC (Continued) **1000200201**

Penalty Type: Not reported

Regulation Violated: 3745-65-32(C)
Area of Violation: GENERATOR-PRE-TRANSPORT REQUIREMENTS
Date Violation Determined: 02/23/1994
Actual Date Achieved Compliance: 04/21/1994

Enforcement Action: FINAL 3008(A) COMPLIANCE ORDER
Enforcement Action Date: 10/30/1992
Penalty Type: Not reported

Enforcement Action: WRITTEN INFORMAL
Enforcement Action Date: 03/01/1994
Penalty Type: Not reported

Regulation Violated: 3745-66-74
Area of Violation: GENERATOR-PRE-TRANSPORT REQUIREMENTS
Date Violation Determined: 02/23/1994
Actual Date Achieved Compliance: 04/21/1994

Enforcement Action: FINAL 3008(A) COMPLIANCE ORDER
Enforcement Action Date: 10/30/1992
Penalty Type: Not reported

Enforcement Action: WRITTEN INFORMAL
Enforcement Action Date: 03/01/1994
Penalty Type: Not reported

Regulation Violated: 3745-66-73(A)
Area of Violation: GENERATOR-PRE-TRANSPORT REQUIREMENTS
Date Violation Determined: 02/23/1994
Actual Date Achieved Compliance: 04/21/1994

Enforcement Action: FINAL 3008(A) COMPLIANCE ORDER
Enforcement Action Date: 10/30/1992
Penalty Type: Not reported

Enforcement Action: WRITTEN INFORMAL
Enforcement Action Date: 03/01/1994
Penalty Type: Not reported

Regulation Violated: 3745-52-34(A)(3)
Area of Violation: GENERATOR-PRE-TRANSPORT REQUIREMENTS
Date Violation Determined: 02/23/1994
Actual Date Achieved Compliance: 04/21/1994

Enforcement Action: FINAL 3008(A) COMPLIANCE ORDER
Enforcement Action Date: 10/30/1992
Penalty Type: Not reported

Enforcement Action: WRITTEN INFORMAL
Enforcement Action Date: 03/01/1994
Penalty Type: Not reported

Regulation Violated: 3745-65-15(A)
Area of Violation: TSD-GENERAL STANDARDS
Date Violation Determined: 02/23/1994
Actual Date Achieved Compliance: 04/21/1994

Enforcement Action: FINAL 3008(A) COMPLIANCE ORDER
Enforcement Action Date: 10/30/1992
Penalty Type: Not reported

Enforcement Action: WRITTEN INFORMAL
Enforcement Action Date: 03/01/1994

GENERAL ENVIRONMENTAL MANAGEMENT LLC (Continued) **1000200201**

Penalty Type:	Not reported
Regulation Violated:	3745-66-43
Area of Violation:	TSD-FINANCIAL RESPONSIBILITY REQUIREMENTS
Date Violation Determined:	02/08/1994
Actual Date Achieved Compliance:	05/24/1994
Enforcement Action:	FINAL 3008(A) COMPLIANCE ORDER
Enforcement Action Date:	10/30/1992
Penalty Type:	Not reported
Enforcement Action:	WRITTEN INFORMAL
Enforcement Action Date:	02/09/1994
Penalty Type:	Not reported
Regulation Violated:	3745-66-47
Area of Violation:	TSD-FINANCIAL RESPONSIBILITY REQUIREMENTS
Date Violation Determined:	02/08/1994
Actual Date Achieved Compliance:	05/24/1994
Enforcement Action:	FINAL 3008(A) COMPLIANCE ORDER
Enforcement Action Date:	10/30/1992
Penalty Type:	Not reported
Enforcement Action:	WRITTEN INFORMAL
Enforcement Action Date:	02/09/1994
Penalty Type:	Not reported
Regulation Violated:	3745-65-33
Area of Violation:	TSD-PREPAREDNESS/PREVENTION REQUIREMENTS
Date Violation Determined:	09/29/1993
Actual Date Achieved Compliance:	11/23/1993
Enforcement Action:	WRITTEN INFORMAL
Enforcement Action Date:	10/06/1993
Penalty Type:	Not reported
Regulation Violated:	3745-65-15
Area of Violation:	TSD-GENERAL STANDARDS
Date Violation Determined:	09/29/1993
Actual Date Achieved Compliance:	11/23/1993
Enforcement Action:	WRITTEN INFORMAL
Enforcement Action Date:	10/06/1993
Penalty Type:	Not reported
Regulation Violated:	3745-65-73
Area of Violation:	TSD-MANIFEST REQUIREMENTS
Date Violation Determined:	04/21/1993
Actual Date Achieved Compliance:	08/03/1993
Enforcement Action:	WRITTEN INFORMAL
Enforcement Action Date:	05/07/1993
Penalty Type:	Not reported
Enforcement Action:	WRITTEN INFORMAL
Enforcement Action Date:	06/25/1993
Penalty Type:	Not reported
Regulation Violated:	3745-65-14(B)(2)(a)(b)
Area of Violation:	TSD-GENERAL STANDARDS
Date Violation Determined:	04/21/1993
Actual Date Achieved Compliance:	06/25/1993
Enforcement Action:	WRITTEN INFORMAL

GENERAL ENVIRONMENTAL MANAGEMENT LLC (Continued) **1000200201**

Enforcement Action Date:	05/07/1993
Penalty Type:	Not reported
Regulation Violated:	3745-65-15
Area of Violation:	TSD-GENERAL STANDARDS
Date Violation Determined:	04/21/1993
Actual Date Achieved Compliance:	08/03/1993
Enforcement Action:	WRITTEN INFORMAL
Enforcement Action Date:	05/07/1993
Penalty Type:	Not reported
Enforcement Action:	WRITTEN INFORMAL
Enforcement Action Date:	06/25/1993
Penalty Type:	Not reported
Regulation Violated:	3745-52-11(A)(B)(C)
Area of Violation:	GENERATOR-GENERAL REQUIREMENTS
Date Violation Determined:	04/21/1993
Actual Date Achieved Compliance:	06/25/1993
Enforcement Action:	WRITTEN INFORMAL
Enforcement Action Date:	05/07/1993
Penalty Type:	Not reported
Regulation Violated:	3745-65-32(C)
Area of Violation:	GENERATOR-PRE-TRANSPORT REQUIREMENTS
Date Violation Determined:	04/21/1993
Actual Date Achieved Compliance:	06/25/1993
Enforcement Action:	WRITTEN INFORMAL
Enforcement Action Date:	05/07/1993
Penalty Type:	Not reported
Regulation Violated:	3745-66-95(A)(1)
Area of Violation:	TSD-TANKS REQUIREMENTS
Date Violation Determined:	04/21/1993
Actual Date Achieved Compliance:	06/25/1993
Enforcement Action:	WRITTEN INFORMAL
Enforcement Action Date:	05/07/1993
Penalty Type:	Not reported
Regulation Violated:	3745-66-93(C)(4)
Area of Violation:	TSD-TANKS REQUIREMENTS
Date Violation Determined:	04/21/1993
Actual Date Achieved Compliance:	06/25/1993
Enforcement Action:	WRITTEN INFORMAL
Enforcement Action Date:	05/07/1993
Penalty Type:	Not reported
Regulation Violated:	3745-52-34
Area of Violation:	TSD-CONTINGENCY PLAN REQUREMENTS
Date Violation Determined:	04/21/1993
Actual Date Achieved Compliance:	08/03/1993
Enforcement Action:	WRITTEN INFORMAL
Enforcement Action Date:	05/07/1993
Penalty Type:	Not reported
Enforcement Action:	WRITTEN INFORMAL
Enforcement Action Date:	06/25/1993
Penalty Type:	Not reported

GENERAL ENVIRONMENTAL MANAGEMENT LLC (Continued) **1000200201**

Regulation Violated: 3745-65-16(B)
Area of Violation: TSD-GENERAL STANDARDS
Date Violation Determined: 09/25/1992
Actual Date Achieved Compliance: 11/06/1992

Enforcement Action: WRITTEN INFORMAL
Enforcement Action Date: 04/05/1991
Penalty Type: Not reported

Enforcement Action: WRITTEN INFORMAL
Enforcement Action Date: 10/08/1992
Penalty Type: Not reported

Regulation Violated: 3745-52-34(A)(4)
Area of Violation: GENERATOR-PRE-TRANSPORT REQUIREMENTS
Date Violation Determined: 09/25/1992
Actual Date Achieved Compliance: 11/06/1992

Enforcement Action: INITIAL 3008(A) COMPLIANCE ORDER
Enforcement Action Date: 01/13/1992
Penalty Type: Proposed Monetary Penalty

Enforcement Action: WRITTEN INFORMAL
Enforcement Action Date: 10/08/1992
Penalty Type: Proposed Monetary Penalty

Enforcement Action: FINAL 3008(A) COMPLIANCE ORDER
Enforcement Action Date: 05/27/1993
Penalty Type: Proposed Monetary Penalty

Regulation Violated: 3745-65-52(D)
Area of Violation: TSD-CONTINGENCY PLAN REQUREMENTS
Date Violation Determined: 09/25/1992
Actual Date Achieved Compliance: 11/06/1992

Enforcement Action: WRITTEN INFORMAL
Enforcement Action Date: 10/08/1992
Penalty Type: Not reported

Regulation Violated: 3745-65-52(B)
Area of Violation: TSD-CONTINGENCY PLAN REQUREMENTS
Date Violation Determined: 09/25/1992
Actual Date Achieved Compliance: 11/06/1992

Enforcement Action: WRITTEN INFORMAL
Enforcement Action Date: 10/08/1992
Penalty Type: Not reported

Regulation Violated: 3745-65-32(C)
Area of Violation: TSD-PREPAREDNESS/PREVENTION REQUIREMENTS
Date Violation Determined: 09/25/1992
Actual Date Achieved Compliance: 11/06/1992

Enforcement Action: WRITTEN INFORMAL
Enforcement Action Date: 10/08/1992
Penalty Type: Not reported

Regulation Violated: 3745-52-34(C)
Area of Violation: GENERATOR-PRE-TRANSPORT REQUIREMENTS
Date Violation Determined: 09/25/1992
Actual Date Achieved Compliance: 11/06/1992

Enforcement Action: WRITTEN INFORMAL
Enforcement Action Date: 10/08/1992

GENERAL ENVIRONMENTAL MANAGEMENT LLC (Continued) **1000200201**

Penalty Type:	Not reported
Regulation Violated:	3745-65-33
Area of Violation:	TSD-PREPAREDNESS/PREVENTION REQUIREMENTS
Date Violation Determined:	09/25/1992
Actual Date Achieved Compliance:	11/06/1992
Enforcement Action:	WRITTEN INFORMAL
Enforcement Action Date:	10/08/1992
Penalty Type:	Not reported
Regulation Violated:	SEC 3007 of RCRA 42 USC 6927
Area of Violation:	TSD-OTHER REQUIREMENTS
Date Violation Determined:	10/16/1991
Actual Date Achieved Compliance:	11/22/1993
Enforcement Action:	INITIAL 3008(A) COMPLIANCE ORDER
Enforcement Action Date:	01/13/1992
Penalty Type:	Proposed Monetary Penalty
Enforcement Action:	WRITTEN INFORMAL
Enforcement Action Date:	10/08/1992
Penalty Type:	Proposed Monetary Penalty
Enforcement Action:	FINAL 3008(A) COMPLIANCE ORDER
Enforcement Action Date:	05/27/1993
Penalty Type:	Proposed Monetary Penalty
Regulation Violated:	Not reported
Area of Violation:	TSD-FINANCIAL RESPONSIBILITY REQUIREMENTS
Date Violation Determined:	02/23/1990
Actual Date Achieved Compliance:	06/07/1990
Enforcement Action:	WRITTEN INFORMAL
Enforcement Action Date:	03/07/1990
Penalty Type:	Not reported
Regulation Violated:	Not reported
Area of Violation:	TSD-OTHER REQUIREMENTS (OVERSIGHT)
Date Violation Determined:	08/28/1989
Actual Date Achieved Compliance:	Not reported
Enforcement Action:	WRITTEN INFORMAL
Enforcement Action Date:	04/05/1991
Penalty Type:	Not reported
Enforcement Action:	WRITTEN INFORMAL
Enforcement Action Date:	10/08/1992
Penalty Type:	Not reported
Regulation Violated:	3734.02(F)
Area of Violation:	GENERATOR-OTHER REQUIREMENTS
Date Violation Determined:	05/09/1989
Actual Date Achieved Compliance:	05/20/1993
Enforcement Action:	WRITTEN INFORMAL
Enforcement Action Date:	06/14/1989
Penalty Type:	Not reported
Enforcement Action:	WRITTEN INFORMAL
Enforcement Action Date:	09/06/1989
Penalty Type:	Not reported
Enforcement Action:	WRITTEN INFORMAL
Enforcement Action Date:	05/16/1991

GENERAL ENVIRONMENTAL MANAGEMENT LLC (Continued) **1000200201**

Penalty Type: Not reported

Enforcement Action: WRITTEN INFORMAL
Enforcement Action Date: 10/08/1992
Penalty Type: Not reported

Enforcement Action: FINAL 3008(A) COMPLIANCE ORDER
Enforcement Action Date: 10/30/1992
Penalty Type: Not reported

Regulation Violated: 3745-52-23
Area of Violation: GENERATOR-MANIFEST REQUIREMENTS
Date Violation Determined: 05/09/1989
Actual Date Achieved Compliance: 05/20/1993

Enforcement Action: WRITTEN INFORMAL
Enforcement Action Date: 06/14/1989
Penalty Type: Not reported

Enforcement Action: WRITTEN INFORMAL
Enforcement Action Date: 09/06/1989
Penalty Type: Not reported

Enforcement Action: WRITTEN INFORMAL
Enforcement Action Date: 05/16/1991
Penalty Type: Not reported

Enforcement Action: WRITTEN INFORMAL
Enforcement Action Date: 10/08/1992
Penalty Type: Not reported

Enforcement Action: FINAL 3008(A) COMPLIANCE ORDER
Enforcement Action Date: 10/30/1992
Penalty Type: Not reported

Regulation Violated: 3745-66-95(A)(1) & (A)(4)
Area of Violation: TSD-TANKS REQUIREMENTS
Date Violation Determined: 05/09/1989
Actual Date Achieved Compliance: 05/20/1993

Enforcement Action: WRITTEN INFORMAL
Enforcement Action Date: 06/14/1989
Penalty Type: Not reported

Enforcement Action: WRITTEN INFORMAL
Enforcement Action Date: 09/06/1989
Penalty Type: Not reported

Enforcement Action: WRITTEN INFORMAL
Enforcement Action Date: 05/16/1991
Penalty Type: Not reported

Enforcement Action: WRITTEN INFORMAL
Enforcement Action Date: 10/08/1992
Penalty Type: Not reported

Enforcement Action: FINAL 3008(A) COMPLIANCE ORDER
Enforcement Action Date: 10/30/1992
Penalty Type: Not reported

Regulation Violated: 3745-66-95(A)(1)
Area of Violation: TSD-TANKS REQUIREMENTS
Date Violation Determined: 05/09/1989
Actual Date Achieved Compliance: 05/20/1993

GENERAL ENVIRONMENTAL MANAGEMENT LLC (Continued) **1000200201**

Enforcement Action: WRITTEN INFORMAL
Enforcement Action Date: 06/14/1989
Penalty Type: Not reported

Enforcement Action: WRITTEN INFORMAL
Enforcement Action Date: 09/06/1989
Penalty Type: Not reported

Enforcement Action: WRITTEN INFORMAL
Enforcement Action Date: 05/16/1991
Penalty Type: Not reported

Enforcement Action: WRITTEN INFORMAL
Enforcement Action Date: 10/08/1992
Penalty Type: Not reported

Enforcement Action: FINAL 3008(A) COMPLIANCE ORDER
Enforcement Action Date: 10/30/1992
Penalty Type: Not reported

Regulation Violated: 3745-66-91
Area of Violation: TSD-TANKS REQUIREMENTS
Date Violation Determined: 05/09/1989
Actual Date Achieved Compliance: 05/20/1993

Enforcement Action: WRITTEN INFORMAL
Enforcement Action Date: 06/14/1989
Penalty Type: Not reported

Enforcement Action: WRITTEN INFORMAL
Enforcement Action Date: 09/06/1989
Penalty Type: Not reported

Enforcement Action: WRITTEN INFORMAL
Enforcement Action Date: 05/16/1991
Penalty Type: Not reported

Enforcement Action: WRITTEN INFORMAL
Enforcement Action Date: 10/08/1992
Penalty Type: Not reported

Enforcement Action: FINAL 3008(A) COMPLIANCE ORDER
Enforcement Action Date: 10/30/1992
Penalty Type: Not reported

Regulation Violated: 3745-66-93
Area of Violation: TSD-TANKS REQUIREMENTS
Date Violation Determined: 05/09/1989
Actual Date Achieved Compliance: 05/20/1993

Enforcement Action: WRITTEN INFORMAL
Enforcement Action Date: 06/14/1989
Penalty Type: Not reported

Enforcement Action: WRITTEN INFORMAL
Enforcement Action Date: 09/06/1989
Penalty Type: Not reported

Enforcement Action: WRITTEN INFORMAL
Enforcement Action Date: 05/16/1991
Penalty Type: Not reported

Enforcement Action: WRITTEN INFORMAL
Enforcement Action Date: 10/08/1992
Penalty Type: Not reported

GENERAL ENVIRONMENTAL MANAGEMENT LLC (Continued) **1000200201**

Enforcement Action:	FINAL 3008(A) COMPLIANCE ORDER
Enforcement Action Date:	10/30/1992
Penalty Type:	Not reported
Regulation Violated:	3745-65-76
Area of Violation:	TSD-MANIFEST REQUIREMENTS
Date Violation Determined:	05/09/1989
Actual Date Achieved Compliance:	05/20/1993
Enforcement Action:	WRITTEN INFORMAL
Enforcement Action Date:	06/14/1989
Penalty Type:	Not reported
Enforcement Action:	WRITTEN INFORMAL
Enforcement Action Date:	09/06/1989
Penalty Type:	Not reported
Enforcement Action:	WRITTEN INFORMAL
Enforcement Action Date:	05/16/1991
Penalty Type:	Not reported
Enforcement Action:	WRITTEN INFORMAL
Enforcement Action Date:	10/08/1992
Penalty Type:	Not reported
Enforcement Action:	FINAL 3008(A) COMPLIANCE ORDER
Enforcement Action Date:	10/30/1992
Penalty Type:	Not reported
Regulation Violated:	3745-58-45(E)
Area of Violation:	TSD-OTHER REQUIREMENTS
Date Violation Determined:	05/09/1989
Actual Date Achieved Compliance:	05/20/1993
Enforcement Action:	WRITTEN INFORMAL
Enforcement Action Date:	06/14/1989
Penalty Type:	Not reported
Enforcement Action:	WRITTEN INFORMAL
Enforcement Action Date:	09/06/1989
Penalty Type:	Not reported
Enforcement Action:	WRITTEN INFORMAL
Enforcement Action Date:	05/16/1991
Penalty Type:	Not reported
Enforcement Action:	WRITTEN INFORMAL
Enforcement Action Date:	10/08/1992
Penalty Type:	Not reported
Enforcement Action:	FINAL 3008(A) COMPLIANCE ORDER
Enforcement Action Date:	10/30/1992
Penalty Type:	Not reported
Regulation Violated:	3745-52-34(A)(1)(4),65-16
Area of Violation:	GENERATOR-PRE-TRANSPORT REQUIREMENTS
Date Violation Determined:	05/09/1989
Actual Date Achieved Compliance:	05/20/1993
Enforcement Action:	WRITTEN INFORMAL
Enforcement Action Date:	06/14/1989
Penalty Type:	Not reported
Enforcement Action:	WRITTEN INFORMAL
Enforcement Action Date:	09/06/1989

GENERAL ENVIRONMENTAL MANAGEMENT LLC (Continued) **1000200201**

Penalty Type: Not reported

Enforcement Action: WRITTEN INFORMAL
Enforcement Action Date: 05/16/1991
Penalty Type: Not reported

Enforcement Action: WRITTEN INFORMAL
Enforcement Action Date: 10/08/1992
Penalty Type: Not reported

Enforcement Action: FINAL 3008(A) COMPLIANCE ORDER
Enforcement Action Date: 10/30/1992
Penalty Type: Not reported

Regulation Violated: 3745-66-73
Area of Violation: TSD-CONTAINERS REQUIREMENTS
Date Violation Determined: 05/09/1989
Actual Date Achieved Compliance: 05/20/1993

Enforcement Action: WRITTEN INFORMAL
Enforcement Action Date: 06/14/1989
Penalty Type: Not reported

Enforcement Action: WRITTEN INFORMAL
Enforcement Action Date: 09/06/1989
Penalty Type: Not reported

Enforcement Action: WRITTEN INFORMAL
Enforcement Action Date: 05/16/1991
Penalty Type: Not reported

Enforcement Action: WRITTEN INFORMAL
Enforcement Action Date: 10/08/1992
Penalty Type: Not reported

Enforcement Action: FINAL 3008(A) COMPLIANCE ORDER
Enforcement Action Date: 10/30/1992
Penalty Type: Not reported

Regulation Violated: 3745-52-34(A)(1)
Area of Violation: GENERATOR-PRE-TRANSPORT REQUIREMENTS
Date Violation Determined: 05/09/1989
Actual Date Achieved Compliance: 05/20/1993

Enforcement Action: WRITTEN INFORMAL
Enforcement Action Date: 06/14/1989
Penalty Type: Not reported

Enforcement Action: WRITTEN INFORMAL
Enforcement Action Date: 09/06/1989
Penalty Type: Not reported

Enforcement Action: WRITTEN INFORMAL
Enforcement Action Date: 05/16/1991
Penalty Type: Not reported

Enforcement Action: WRITTEN INFORMAL
Enforcement Action Date: 10/08/1992
Penalty Type: Not reported

Enforcement Action: FINAL 3008(A) COMPLIANCE ORDER
Enforcement Action Date: 10/30/1992
Penalty Type: Not reported

Regulation Violated: 3745-65-15,66-74

GENERAL ENVIRONMENTAL MANAGEMENT LLC (Continued) **1000200201**

Area of Violation: TSD-GENERAL STANDARDS
Date Violation Determined: 05/09/1989
Actual Date Achieved Compliance: 05/20/1993

Enforcement Action: WRITTEN INFORMAL
Enforcement Action Date: 06/14/1989
Penalty Type: Not reported

Enforcement Action: WRITTEN INFORMAL
Enforcement Action Date: 09/06/1989
Penalty Type: Not reported

Enforcement Action: WRITTEN INFORMAL
Enforcement Action Date: 05/16/1991
Penalty Type: Not reported

Enforcement Action: WRITTEN INFORMAL
Enforcement Action Date: 10/08/1992
Penalty Type: Not reported

Enforcement Action: FINAL 3008(A) COMPLIANCE ORDER
Enforcement Action Date: 10/30/1992
Penalty Type: Not reported

Regulation Violated: 3745-66-73(A)
Area of Violation: TSD-CONTAINERS REQUIREMENTS
Date Violation Determined: 05/09/1989
Actual Date Achieved Compliance: 05/20/1993

Enforcement Action: WRITTEN INFORMAL
Enforcement Action Date: 06/14/1989
Penalty Type: Not reported

Enforcement Action: WRITTEN INFORMAL
Enforcement Action Date: 09/06/1989
Penalty Type: Not reported

Enforcement Action: WRITTEN INFORMAL
Enforcement Action Date: 05/16/1991
Penalty Type: Not reported

Enforcement Action: WRITTEN INFORMAL
Enforcement Action Date: 10/08/1992
Penalty Type: Not reported

Enforcement Action: FINAL 3008(A) COMPLIANCE ORDER
Enforcement Action Date: 10/30/1992
Penalty Type: Not reported

Regulation Violated: 3745-52-34(A)(2)
Area of Violation: GENERATOR-PRE-TRANSPORT REQUIREMENTS
Date Violation Determined: 05/09/1989
Actual Date Achieved Compliance: 05/20/1993

Enforcement Action: WRITTEN INFORMAL
Enforcement Action Date: 06/14/1989
Penalty Type: Not reported

Enforcement Action: WRITTEN INFORMAL
Enforcement Action Date: 09/06/1989
Penalty Type: Not reported

Enforcement Action: WRITTEN INFORMAL
Enforcement Action Date: 05/16/1991
Penalty Type: Not reported

GENERAL ENVIRONMENTAL MANAGEMENT LLC (Continued) **1000200201**

Enforcement Action:	WRITTEN INFORMAL
Enforcement Action Date:	10/08/1992
Penalty Type:	Not reported
Enforcement Action:	FINAL 3008(A) COMPLIANCE ORDER
Enforcement Action Date:	10/30/1992
Penalty Type:	Not reported
Regulation Violated:	3745-52-34(A)(3)
Area of Violation:	GENERATOR-PRE-TRANSPORT REQUIREMENTS
Date Violation Determined:	05/09/1989
Actual Date Achieved Compliance:	05/20/1992
Enforcement Action:	WRITTEN INFORMAL
Enforcement Action Date:	06/14/1989
Penalty Type:	Not reported
Enforcement Action:	WRITTEN INFORMAL
Enforcement Action Date:	09/06/1989
Penalty Type:	Not reported
Enforcement Action:	WRITTEN INFORMAL
Enforcement Action Date:	05/16/1991
Penalty Type:	Not reported
Enforcement Action:	WRITTEN INFORMAL
Enforcement Action Date:	10/08/1992
Penalty Type:	Not reported
Enforcement Action:	FINAL 3008(A) COMPLIANCE ORDER
Enforcement Action Date:	10/30/1992
Penalty Type:	Not reported
Regulation Violated:	40 CFR 268
Area of Violation:	GENERATOR-LAND BAN REQUIREMENTS
Date Violation Determined:	05/09/1989
Actual Date Achieved Compliance:	03/15/1991
Enforcement Action:	WRITTEN INFORMAL
Enforcement Action Date:	10/08/1992
Penalty Type:	Not reported
Regulation Violated:	Not reported
Area of Violation:	TSD-LAND BAN REQUIREMENTS
Date Violation Determined:	05/09/1989
Actual Date Achieved Compliance:	03/15/1991
Enforcement Action:	WRITTEN INFORMAL
Enforcement Action Date:	10/08/1992
Penalty Type:	Not reported
Regulation Violated:	Not reported
Area of Violation:	TSD-FINANCIAL RESPONSIBILITY REQUIREMENTS
Date Violation Determined:	05/02/1989
Actual Date Achieved Compliance:	03/07/1990
Enforcement Action:	WRITTEN INFORMAL
Enforcement Action Date:	05/04/1989
Penalty Type:	Not reported
Regulation Violated:	268.7
Area of Violation:	GENERATOR-OTHER REQUIREMENTS
Date Violation Determined:	07/19/1988
Actual Date Achieved Compliance:	01/28/1990

GENERAL ENVIRONMENTAL MANAGEMENT LLC (Continued) **1000200201**

Enforcement Action:	WRITTEN INFORMAL
Enforcement Action Date:	08/03/1988
Penalty Type:	Not reported
Regulation Violated:	3745-52-23,53-20,65-71
Area of Violation:	GENERATOR-MANIFEST REQUIREMENTS
Date Violation Determined:	07/19/1988
Actual Date Achieved Compliance:	12/09/1988
Enforcement Action:	WRITTEN INFORMAL
Enforcement Action Date:	08/03/1988
Penalty Type:	Not reported
Regulation Violated:	Not reported
Area of Violation:	GENERATOR-LAND BAN REQUIREMENTS
Date Violation Determined:	07/19/1988
Actual Date Achieved Compliance:	01/29/1990
Regulation Violated:	Not reported
Area of Violation:	TSD-LAND BAN REQUIREMENTS
Date Violation Determined:	07/19/1988
Actual Date Achieved Compliance:	01/29/1990
Regulation Violated:	3745-65-13
Area of Violation:	TSD-GENERAL STANDARDS
Date Violation Determined:	09/23/1987
Actual Date Achieved Compliance:	03/17/1988
Enforcement Action:	WRITTEN INFORMAL
Enforcement Action Date:	09/28/1987
Penalty Type:	Not reported
Regulation Violated:	3745-65-16(C)
Area of Violation:	TSD-GENERAL STANDARDS
Date Violation Determined:	09/23/1987
Actual Date Achieved Compliance:	03/17/1988
Enforcement Action:	WRITTEN INFORMAL
Enforcement Action Date:	09/28/1987
Penalty Type:	Not reported
Regulation Violated:	3745-65-10
Area of Violation:	TSD-OTHER REQUIREMENTS
Date Violation Determined:	09/23/1987
Actual Date Achieved Compliance:	03/17/1988
Enforcement Action:	WRITTEN INFORMAL
Enforcement Action Date:	09/28/1987
Penalty Type:	Not reported
Regulation Violated:	3745-65-16
Area of Violation:	TSD-GENERAL STANDARDS
Date Violation Determined:	09/23/1987
Actual Date Achieved Compliance:	03/17/1988
Enforcement Action:	WRITTEN INFORMAL
Enforcement Action Date:	09/28/1987
Penalty Type:	Not reported
Regulation Violated:	3745-65-15(B)(4) & 66-94
Area of Violation:	TSD-GENERAL STANDARDS
Date Violation Determined:	09/23/1987
Actual Date Achieved Compliance:	03/17/1988

GENERAL ENVIRONMENTAL MANAGEMENT LLC (Continued) **1000200201**

Enforcement Action:	WRITTEN INFORMAL
Enforcement Action Date:	09/28/1987
Penalty Type:	Not reported
Regulation Violated:	3745-65-14(C)
Area of Violation:	TSD-GENERAL STANDARDS
Date Violation Determined:	08/06/1986
Actual Date Achieved Compliance:	09/29/1986
Enforcement Action:	WRITTEN INFORMAL
Enforcement Action Date:	09/29/1986
Penalty Type:	Not reported
Regulation Violated:	3745-65-73(B)(1)
Area of Violation:	TSD-MANIFEST REQUIREMENTS
Date Violation Determined:	08/06/1986
Actual Date Achieved Compliance:	09/29/1986
Enforcement Action:	WRITTEN INFORMAL
Enforcement Action Date:	09/29/1986
Penalty Type:	Not reported
Regulation Violated:	3745-53-11
Area of Violation:	TRANSPORTER-ALL REQUIREMENTS (OVERSIGHT)
Date Violation Determined:	08/06/1986
Actual Date Achieved Compliance:	09/29/1986
Enforcement Action:	WRITTEN INFORMAL
Enforcement Action Date:	09/29/1986
Penalty Type:	Not reported
Regulation Violated:	40 CFR 266.34(e)
Area of Violation:	TSD-OTHER REQUIREMENTS
Date Violation Determined:	08/06/1986
Actual Date Achieved Compliance:	09/29/1986
Enforcement Action:	WRITTEN INFORMAL
Enforcement Action Date:	09/29/1986
Penalty Type:	Not reported
Regulation Violated:	3745-65-13(A)
Area of Violation:	TSD-GENERAL STANDARDS
Date Violation Determined:	08/06/1986
Actual Date Achieved Compliance:	05/20/1993
Enforcement Action:	WRITTEN INFORMAL
Enforcement Action Date:	09/29/1986
Penalty Type:	Not reported
Regulation Violated:	40 CFR 266.43(b)(1)(4)(ii)(6)D
Area of Violation:	TSD-OTHER REQUIREMENTS
Date Violation Determined:	08/06/1986
Actual Date Achieved Compliance:	05/20/1993
Enforcement Action:	WRITTEN INFORMAL
Enforcement Action Date:	09/29/1986
Penalty Type:	Not reported
Regulation Violated:	3745-65-16
Area of Violation:	TSD-GENERAL STANDARDS
Date Violation Determined:	08/06/1986
Actual Date Achieved Compliance:	05/20/1993
Enforcement Action:	WRITTEN INFORMAL

GENERAL ENVIRONMENTAL MANAGEMENT LLC (Continued) **1000200201**

Enforcement Action Date:	09/29/1986
Penalty Type:	Not reported
Regulation Violated:	3745-52-34(A)(2)(3)(C)(1)(b)
Area of Violation:	GENERATOR-PRE-TRANSPORT REQUIREMENTS
Date Violation Determined:	08/06/1986
Actual Date Achieved Compliance:	09/29/1986
Enforcement Action:	WRITTEN INFORMAL
Enforcement Action Date:	09/29/1986
Penalty Type:	Not reported
Regulation Violated:	3734.02
Area of Violation:	GENERATOR-OTHER REQUIREMENTS
Date Violation Determined:	10/08/1985
Actual Date Achieved Compliance:	05/20/1993
Enforcement Action:	WRITTEN INFORMAL
Enforcement Action Date:	10/22/1985
Penalty Type:	Not reported
Regulation Violated:	3745-66-11/15 & 66-42
Area of Violation:	TSD-CLOSURE/POST-CLOSURE REQUIREMENTS
Date Violation Determined:	10/08/1985
Actual Date Achieved Compliance:	05/20/1993
Enforcement Action:	WRITTEN INFORMAL
Enforcement Action Date:	10/22/1985
Penalty Type:	Not reported
Regulation Violated:	3745-52-11
Area of Violation:	GENERATOR-GENERAL REQUIREMENTS
Date Violation Determined:	10/08/1985
Actual Date Achieved Compliance:	05/20/1993
Enforcement Action:	WRITTEN INFORMAL
Enforcement Action Date:	10/22/1985
Penalty Type:	Not reported
Regulation Violated:	3745-66-43 & 47
Area of Violation:	TSD-FINANCIAL RESPONSIBILITY REQUIREMENTS
Date Violation Determined:	10/08/1985
Actual Date Achieved Compliance:	05/20/1993
Enforcement Action:	WRITTEN INFORMAL
Enforcement Action Date:	10/22/1985
Penalty Type:	Not reported
Regulation Violated:	3745-51-06
Area of Violation:	TSD-OTHER REQUIREMENTS
Date Violation Determined:	10/08/1985
Actual Date Achieved Compliance:	05/20/1993
Enforcement Action:	WRITTEN INFORMAL
Enforcement Action Date:	10/22/1985
Penalty Type:	Not reported
Regulation Violated:	3745-65-16
Area of Violation:	TSD-GENERAL STANDARDS
Date Violation Determined:	10/08/1985
Actual Date Achieved Compliance:	05/20/1993
Enforcement Action:	WRITTEN INFORMAL
Enforcement Action Date:	10/22/1985

GENERAL ENVIRONMENTAL MANAGEMENT LLC (Continued) **1000200201**

Penalty Type:	Not reported
Regulation Violated:	3745-65-73
Area of Violation:	TSD-MANIFEST REQUIREMENTS
Date Violation Determined:	10/08/1985
Actual Date Achieved Compliance:	05/20/1993
Enforcement Action:	WRITTEN INFORMAL
Enforcement Action Date:	10/22/1985
Penalty Type:	Not reported
Regulation Violated:	3745-65-13(A)
Area of Violation:	TSD-GENERAL STANDARDS
Date Violation Determined:	10/08/1985
Actual Date Achieved Compliance:	05/20/1993
Enforcement Action:	WRITTEN INFORMAL
Enforcement Action Date:	10/22/1985
Penalty Type:	Not reported
Regulation Violated:	3745-65-16
Area of Violation:	TSD-GENERAL STANDARDS
Date Violation Determined:	10/08/1985
Actual Date Achieved Compliance:	05/20/1993
Enforcement Action:	WRITTEN INFORMAL
Enforcement Action Date:	10/22/1985
Penalty Type:	Not reported
Regulation Violated:	3745-65-52(A)
Area of Violation:	TSD-CONTINGENCY PLAN REQUREMENTS
Date Violation Determined:	10/08/1985
Actual Date Achieved Compliance:	05/20/1993
Enforcement Action:	WRITTEN INFORMAL
Enforcement Action Date:	10/22/1985
Penalty Type:	Not reported
Regulation Violated:	3745-52-34
Area of Violation:	GENERATOR-PRE-TRANSPORT REQUIREMENTS
Date Violation Determined:	10/08/1985
Actual Date Achieved Compliance:	05/20/1993
Enforcement Action:	WRITTEN INFORMAL
Enforcement Action Date:	10/22/1985
Penalty Type:	Not reported
Regulation Violated:	3745-65-13(B)
Area of Violation:	TSD-GENERAL STANDARDS
Date Violation Determined:	10/08/1985
Actual Date Achieved Compliance:	05/20/1993
Enforcement Action:	WRITTEN INFORMAL
Enforcement Action Date:	10/22/1985
Penalty Type:	Not reported
Regulation Violated:	3745-65-16
Area of Violation:	TSD-GENERAL STANDARDS
Date Violation Determined:	08/29/1984
Actual Date Achieved Compliance:	05/20/1993
Enforcement Action:	WRITTEN INFORMAL
Enforcement Action Date:	09/28/1984
Penalty Type:	Not reported

GENERAL ENVIRONMENTAL MANAGEMENT LLC (Continued) **1000200201**

Regulation Violated: 3745-65-73
Area of Violation: TSD-MANIFEST REQUIREMENTS
Date Violation Determined: 08/29/1984
Actual Date Achieved Compliance: 05/20/1993

Enforcement Action: WRITTEN INFORMAL
Enforcement Action Date: 09/28/1984
Penalty Type: Not reported

Regulation Violated: 3745-66-98(B)
Area of Violation: TSD-TANKS REQUIREMENTS
Date Violation Determined: 08/29/1984
Actual Date Achieved Compliance: 05/20/1993

Enforcement Action: WRITTEN INFORMAL
Enforcement Action Date: 09/28/1984
Penalty Type: Not reported

Penalty Summary:

Penalty Description	Penalty Date	Penalty Amount	Lead Agency
Proposed Monetary Penalty	1/27/2000	40000	STATE
Final Monetary Penalty	5/27/1993	20000	EPA
Proposed Monetary Penalty	5/27/1993	20000	EPA
Proposed Monetary Penalty	1/13/1992	22000	EPA

There are 148 violation record(s) reported at this site:

Evaluation	Area of Violation	Date of Compliance
Compliance Evaluation Inspection	GENERATOR-PRE-TRANSPORT REQUIREMENTS	20030219
	OHUWR	20030219
Compliance Evaluation Inspection	GENERATOR-PRE-TRANSPORT REQUIREMENTS	20020904
Compliance Evaluation Inspection	GENERATOR-PRE-TRANSPORT REQUIREMENTS	20020308
	GENERATOR-PRE-TRANSPORT REQUIREMENTS	20020308
Other Evaluation	GENERATOR-PRE-TRANSPORT REQUIREMENTS	20010822
	GENERATOR-OTHER REQUIREMENTS	20011016
Financial Record Review	TSD-FINANCIAL RESPONSIBILITY REQUIREMENTS	
	TSD-FINANCIAL RESPONSIBILITY REQUIREMENTS	
Compliance Evaluation Inspection	GENERATOR-PRE-TRANSPORT REQUIREMENTS	20000523
	GENERATOR-PRE-TRANSPORT REQUIREMENTS	20000523
Other Evaluation	GENERATOR-PRE-TRANSPORT REQUIREMENTS	
	GENERATOR-PRE-TRANSPORT REQUIREMENTS	
	GENERATOR-PRE-TRANSPORT REQUIREMENTS	
Compliance Evaluation Inspection	TSD-OTHER REQUIREMENTS	
	TSD-TANKS REQUIREMENTS	
	GENERATOR-PRE-TRANSPORT REQUIREMENTS	
	GENERATOR-PRE-TRANSPORT REQUIREMENTS	
	GENERATOR-PRE-TRANSPORT REQUIREMENTS	
	GENERATOR-PRE-TRANSPORT REQUIREMENTS	
	GENERATOR-PRE-TRANSPORT REQUIREMENTS	
Compliance Evaluation Inspection	TSD-PREPAREDNESS/PREVENTION REQUIREMENTS	19980623
Compliance Evaluation Inspection	TSD-OTHER REQUIREMENTS	
	GENERATOR-GENERAL REQUIREMENTS	
	GENERATOR-GENERAL REQUIREMENTS	
	GENERATOR-PRE-TRANSPORT REQUIREMENTS	
	GENERATOR-PRE-TRANSPORT REQUIREMENTS	
	GENERATOR-PRE-TRANSPORT REQUIREMENTS	
	TSD-OTHER REQUIREMENTS	
	TSD-OTHER REQUIREMENTS	

GENERAL ENVIRONMENTAL MANAGEMENT LLC (Continued) **1000200201**

	TSD-OTHER REQUIREMENTS	
	TSD-OTHER REQUIREMENTS	
	GENERATOR-GENERAL REQUIREMENTS	
	GENERATOR-TANK REQUIREMENTS, SUBPART C	
	GENERATOR-TANK REQUIREMENTS, SUBPART C	
	GENERATOR-PRE-TRANSPORT REQUIREMENTS	19980209
	GENERATOR-PRE-TRANSPORT REQUIREMENTS	19980209
	GENERATOR-PRE-TRANSPORT REQUIREMENTS	19980209
	GENERATOR-PRE-TRANSPORT REQUIREMENTS	19980209
	GENERATOR-PRE-TRANSPORT REQUIREMENTS	19980209
	TSD-CLOSURE/POST-CLOSURE REQUIREMENTS	
Detailed Multimedia Inspection	TSD-OTHER REQUIREMENTS	
Compliance Evaluation Inspection	GENERATOR-GENERAL REQUIREMENTS	
	TSD-GENERAL STANDARDS	19970710
	TSD-GENERAL STANDARDS	19970710
	GENERATOR-PRE-TRANSPORT REQUIREMENTS	
	GENERATOR-PRE-TRANSPORT REQUIREMENTS	19970710
	GENERATOR-PRE-TRANSPORT REQUIREMENTS	19970710
	GENERATOR-PRE-TRANSPORT REQUIREMENTS	19970710
	GENERATOR-PRE-TRANSPORT REQUIREMENTS	
	GENERATOR-PRE-TRANSPORT REQUIREMENTS	
	GENERATOR-PRE-TRANSPORT REQUIREMENTS	19970710
Compliance Evaluation Inspection	TSD-OTHER REQUIREMENTS	
	TSD-OTHER REQUIREMENTS	
	TSD-OTHER REQUIREMENTS	19970710
	TSD-OTHER REQUIREMENTS	
	TSD-OTHER REQUIREMENTS	
	TSD-TANKS REQUIREMENTS	19970710
	GENERATOR-GENERAL REQUIREMENTS	19970710
	TSD-OTHER REQUIREMENTS	
	TSD-CONTAINERS REQUIREMENTS	19970710
	GENERATOR-GENERAL REQUIREMENTS	
	TSD-PREPAREDNESS/PREVENTION REQUIREMENTS	19970710
	TSD-GENERAL STANDARDS	19970710
	TSD-MANIFEST REQUIREMENTS	19970710
Other Evaluation	GENERATOR-GENERAL REQUIREMENTS	
Compliance Evaluation Inspection	GENERATOR-GENERAL REQUIREMENTS	19951212
	GENERATOR-PRE-TRANSPORT REQUIREMENTS	19951212
	GENERATOR-PRE-TRANSPORT REQUIREMENTS	19951212
	GENERATOR-PRE-TRANSPORT REQUIREMENTS	19951212
	GENERATOR-PRE-TRANSPORT REQUIREMENTS	19951212
	GENERATOR-PRE-TRANSPORT REQUIREMENTS	19951212
	TSD-MANIFEST REQUIREMENTS	19951212
	GENERATOR-PRE-TRANSPORT REQUIREMENTS	19951212
	GENERATOR-PRE-TRANSPORT REQUIREMENTS	19951212
	GENERATOR-PRE-TRANSPORT REQUIREMENTS	19951212
	TSD-OTHER REQUIREMENTS (OVERSIGHT)	19951212
Compliance Evaluation Inspection	GENERATOR-PRE-TRANSPORT REQUIREMENTS	19950113
	GENERATOR-PRE-TRANSPORT REQUIREMENTS	19950113
	TSD-GENERAL STANDARDS	19950113
	GENERATOR-PRE-TRANSPORT REQUIREMENTS	19950113
Other Evaluation	TSD-MANIFEST REQUIREMENTS	
Compliance Evaluation Inspection	GENERATOR-PRE-TRANSPORT REQUIREMENTS	19940421
	GENERATOR-PRE-TRANSPORT REQUIREMENTS	19940421
	GENERATOR-PRE-TRANSPORT REQUIREMENTS	19940421
	GENERATOR-PRE-TRANSPORT REQUIREMENTS	19940421
	GENERATOR-PRE-TRANSPORT REQUIREMENTS	19940421

GENERAL ENVIRONMENTAL MANAGEMENT LLC (Continued) **1000200201**

	TSD-GENERAL STANDARDS	19940421
Financial Record Review	TSD-FINANCIAL RESPONSIBILITY REQUIREMENTS	19940524
	TSD-FINANCIAL RESPONSIBILITY REQUIREMENTS	19940524
Compliance Evaluation Inspection	TSD-PREPAREDNESS/PREVENTION REQUIREMENTS	19931123
	TSD-GENERAL STANDARDS	19931123
Compliance Evaluation Inspection	GENERATOR-OTHER REQUIREMENTS	19930520
	GENERATOR-MANIFEST REQUIREMENTS	19930520
	GENERATOR-LAND BAN REQUIREMENTS	19910315
	TSD-LAND BAN REQUIREMENTS	19910315
	TSD-GENERAL STANDARDS	19921106
	GENERATOR-PRE-TRANSPORT REQUIREMENTS	19921106
	TSD-CONTINGENCY PLAN REQUREMENTS	19921106
	TSD-CONTINGENCY PLAN REQUREMENTS	19921106
	TSD-PREPAREDNESS/PREVENTION REQUIREMENTS	19921106
	TSD-PREPAREDNESS/PREVENTION REQUIREMENTS	19921106
	GENERATOR-PRE-TRANSPORT REQUIREMENTS	19921106
Compliance Evaluation Inspection	TSD-MANIFEST REQUIREMENTS	19930803
	TSD-GENERAL STANDARDS	19930803
	TSD-GENERAL STANDARDS	19930625
	GENERATOR-GENERAL REQUIREMENTS	19930625
	TSD-CONTINGENCY PLAN REQUREMENTS	19930803
	GENERATOR-PRE-TRANSPORT REQUIREMENTS	19930625
	TSD-TANKS REQUIREMENTS	19930625
	TSD-TANKS REQUIREMENTS	19930625
Other Evaluation	TSD-OTHER REQUIREMENTS	19931122
Financial Record Review	TSD-FINANCIAL RESPONSIBILITY REQUIREMENTS	19900607
Non-Financial Record Review	TSD-OTHER REQUIREMENTS (OVERSIGHT)	
Compliance Evaluation Inspection	GENERATOR-OTHER REQUIREMENTS	19930520
	GENERATOR-MANIFEST REQUIREMENTS	19930520
	GENERATOR-PRE-TRANSPORT REQUIREMENTS	19920520
	GENERATOR-PRE-TRANSPORT REQUIREMENTS	19930520
	TSD-CONTAINERS REQUIREMENTS	19930520
	TSD-GENERAL STANDARDS	19930520
	GENERATOR-PRE-TRANSPORT REQUIREMENTS	19930520
	TSD-CONTAINERS REQUIREMENTS	19930520
	GENERATOR-PRE-TRANSPORT REQUIREMENTS	19930520
	TSD-OTHER REQUIREMENTS	19930520
	TSD-MANIFEST REQUIREMENTS	19930520
	TSD-TANKS REQUIREMENTS	19930520
	TSD-TANKS REQUIREMENTS	19930520
	TSD-TANKS REQUIREMENTS	19930520
	TSD-TANKS REQUIREMENTS	19930520
Other Evaluation	GENERATOR-LAND BAN REQUIREMENTS	19910315
	TSD-LAND BAN REQUIREMENTS	19910315
Financial Record Review	TSD-FINANCIAL RESPONSIBILITY REQUIREMENTS	19900307
Compliance Evaluation Inspection	GENERATOR-OTHER REQUIREMENTS	19900128
	GENERATOR-MANIFEST REQUIREMENTS	19881209
Other Evaluation	GENERATOR-LAND BAN REQUIREMENTS	19900129
	TSD-LAND BAN REQUIREMENTS	19900129
Compliance Evaluation Inspection	TSD-GENERAL STANDARDS	19880317
	TSD-GENERAL STANDARDS	19880317
	TSD-GENERAL STANDARDS	19880317
	TSD-GENERAL STANDARDS	19880317
	TSD-OTHER REQUIREMENTS	19880317
Compliance Evaluation Inspection	TSD-GENERAL STANDARDS	19860929
	GENERATOR-PRE-TRANSPORT REQUIREMENTS	19860929
	TSD-GENERAL STANDARDS	19930520

GENERAL ENVIRONMENTAL MANAGEMENT LLC (Continued) **1000200201**

	TSD-MANIFEST REQUIREMENTS	19860929
	TRANSPORTER-ALL REQUIREMENTS (OVERSIGHT)	19860929
	TSD-OTHER REQUIREMENTS	19860929
	TSD-OTHER REQUIREMENTS	19930520
	TSD-GENERAL STANDARDS	19930520
Compliance Evaluation Inspection	GENERATOR-OTHER REQUIREMENTS	19930520
	GENERATOR-PRE-TRANSPORT REQUIREMENTS	19930520
	TSD-GENERAL STANDARDS	19930520
	TSD-CONTINGENCY PLAN REQUREMENTS	19930520
	TSD-GENERAL STANDARDS	19930520
	TSD-GENERAL STANDARDS	19930520
	TSD-MANIFEST REQUIREMENTS	19930520
	TSD-GENERAL STANDARDS	19930520
	TSD-OTHER REQUIREMENTS	19930520
	TSD-FINANCIAL RESPONSIBILITY REQUIREMENTS	19930520
	GENERATOR-GENERAL REQUIREMENTS	19930520
	TSD-CLOSURE/POST-CLOSURE REQUIREMENTS	19930520
Compliance Evaluation Inspection	TSD-GENERAL STANDARDS	19930520
	TSD-MANIFEST REQUIREMENTS	19930520
	TSD-TANKS REQUIREMENTS	19930520

NY MANIFEST
Additional detail is available in NY MANIFEST. Please contact your EDR Account Executive for more information.
CT MANIFEST
Additional detail is available in CT MANIFEST. Please contact your EDR Account Executive for more information.

FINDS:
Other Pertinent Environmental Activity Identified at Site:
AIRS/AIRS Facility Subystem (AIRS/AFS)
Integrated Compliance Information System (ICIS)
National Compliance Database (NCDB)
Ohio Core database (OH_CORE)
Resource Conservation and Recovery Act Information system (RCRAINFO)
Toxic Chemical Release Inventory System (TRIS)

---

85 **ROBERT KATULLA PROPERTY (W-2 TANK FARM)** **RCRIS-SQG** **1007113286**
2655 TRANSPORT RD **OHR000111021**
CLEVELAND, OH 44115

RCRIS:
Owner: ROBERT KATULLA
(248) 789-2831
EPA ID: OHR000111021

Contact: Not reported

Classification: Small Quantity Generator
TSDF Activities: Not reported

Violation Status: Violations exist

Regulation Violated: 3745-52-11
Area of Violation: GENERATOR-GENERAL REQUIREMENTS
Date Violation Determined: 11/20/2002
Actual Date Achieved Compliance: Not reported

Enforcement Action: WRITTEN INFORMAL
Enforcement Action Date: 01/08/2003
Penalty Type: Not reported

Regulation Violated: 3745-65-14 & C.O. SEC. IV
Area of Violation: TSD-GENERAL STANDARDS
Date Violation Determined: 11/20/2002

ROBERT KATULLA PROPERTY (W-2 TANK FARM) (Continued) **1007113286**

Actual Date Achieved Compliance: Not reported

Enforcement Action: WRITTEN INFORMAL
Enforcement Action Date: 01/08/2003
Penalty Type: Not reported

Regulation Violated: 3734.02(E)&(F) & C.O. SEC. VI
Area of Violation: GENERATOR-OTHER REQUIREMENTS
Date Violation Determined: 11/20/2002
Actual Date Achieved Compliance: Not reported

Enforcement Action: WRITTEN INFORMAL
Enforcement Action Date: 01/08/2003
Penalty Type: Not reported

Regulation Violated: 3745-66-91 thru 66-991
Area of Violation: GENERATOR-PRE-TRANSPORT REQUIREMENTS
Date Violation Determined: 11/20/2002
Actual Date Achieved Compliance: Not reported

Enforcement Action: WRITTEN INFORMAL
Enforcement Action Date: 01/08/2003
Penalty Type: Not reported

Regulation Violated: 3745-65-13
Area of Violation: TSD-GENERAL STANDARDS
Date Violation Determined: 11/20/2002
Actual Date Achieved Compliance: Not reported

Enforcement Action: WRITTEN INFORMAL
Enforcement Action Date: 01/08/2003
Penalty Type: Not reported

Regulation Violated: 3745-65-15
Area of Violation: TSD-GENERAL STANDARDS
Date Violation Determined: 11/20/2002
Actual Date Achieved Compliance: Not reported

Enforcement Action: WRITTEN INFORMAL
Enforcement Action Date: 01/08/2003
Penalty Type: Not reported

Regulation Violated: 3745-65-16
Area of Violation: TSD-GENERAL STANDARDS
Date Violation Determined: 11/20/2002
Actual Date Achieved Compliance: Not reported

Enforcement Action: WRITTEN INFORMAL
Enforcement Action Date: 01/08/2003
Penalty Type: Not reported

Regulation Violated: 3745-65-31
Area of Violation: TSD-PREPAREDNESS/PREVENTION REQUIREMENTS
Date Violation Determined: 11/20/2002
Actual Date Achieved Compliance: Not reported

Enforcement Action: WRITTEN INFORMAL
Enforcement Action Date: 01/08/2003
Penalty Type: Not reported

Regulation Violated: 3745-65-33
Area of Violation: TSD-PREPAREDNESS/PREVENTION REQUIREMENTS
Date Violation Determined: 11/20/2002
Actual Date Achieved Compliance: Not reported

ROBERT KATULLA PROPERTY (W-2 TANK FARM) (Continued) **1007113286**

Enforcement Action: WRITTEN INFORMAL
Enforcement Action Date: 01/08/2003
Penalty Type: Not reported

Regulation Violated: 3745-59-07
Area of Violation: TSD-OTHER REQUIREMENTS
Date Violation Determined: 11/20/2002
Actual Date Achieved Compliance: Not reported

Enforcement Action: WRITTEN INFORMAL
Enforcement Action Date: 01/08/2003
Penalty Type: Not reported

Regulation Violated: 3745-65-73
Area of Violation: TSD-OTHER REQUIREMENTS
Date Violation Determined: 11/20/2002
Actual Date Achieved Compliance: Not reported

Enforcement Action: WRITTEN INFORMAL
Enforcement Action Date: 01/08/2003
Penalty Type: Not reported

There are 11 violation record(s) reported at this site:

Evaluation	Area of Violation	Date of Compliance
Compliance Evaluation Inspection	GENERATOR-GENERAL REQUIREMENTS	
	TSD-GENERAL STANDARDS	
	GENERATOR-OTHER REQUIREMENTS	
	GENERATOR-PRE-TRANSPORT REQUIREMENTS	
	TSD-GENERAL STANDARDS	
	TSD-GENERAL STANDARDS	
	TSD-GENERAL STANDARDS	
	TSD-PREPAREDNESS/PREVENTION REQUIREMENTS	
	TSD-PREPAREDNESS/PREVENTION REQUIREMENTS	
	TSD-OTHER REQUIREMENTS	
	TSD-OTHER REQUIREMENTS	

---

85 **LEASEWAY OF OHIO INC** **RCRIS-SQG 1000380695**
2727 TRANSPORT RD **FINDS OHD017721721**
CLEVELAND, OH 44115

RCRIS:
Owner: GENERAL ENVIRONMENTAL MGMT
(216) 621-3694
EPA ID: OHD017721721

Contact: Not reported

Classification: Small Quantity Generator
TSDF Activities: Not reported

Violation Status: No violations found

FINDS:
Other Pertinent Environmental Activity Identified at Site:
Ohio Core database (OH_CORE)
Resource Conservation and Recovery Act Information system (RCRAINFO)

85 **REFINERS TRANSPORT & TERMINAL CORP** RCRIS-SQG 1000256518
2700 TRANSPORT ROAD FINDS OHD017824442
CLEVELAND, OH 44115

RCRIS:
Owner: LEASEWAY TRANSPORTATION
(312) 555-1212
EPA ID: OHD017824442
Contact: BOB STACK
(216) 621-1606
Classification: Small Quantity Generator
TSDF Activities: Not reported

Violation Status: No violations found

FINDS:
Other Pertinent Environmental Activity Identified at Site:
Ohio Core database (OH_CORE)
Resource Conservation and Recovery Act Information system (RCRAINFO)

---

85 **US STEEL CORP LORAIN CUYAHOGA WKS** DERR 1000388349
CENTRAL FURNACES 2650 BROADWAY MSL N/A
CLEVELAND, OH 44115

OH MSL:
Facility ID: 218-0953
EPA ID: OHD980683221
Lat/Long: 41 29 07 / 81 40 37
Facility Type: None

DERR:
Facility Id: 218-0006
EPA Id: OHD980704118
Lat/Long: 41.487700 / 81.674000
Alias: Not reported
District: NEDO
Voluntary Action Program: Not reported
VAP Receiving Tech Assistance: Not reported
Applied / Recvd Funds From Clean Ohio Fund: Not reported

Facility Id: 218-0953
EPA Id: OHD980683221
Lat/Long: 41 29 07 / 81 40 37
Alias: Not reported
District: NEDO
Voluntary Action Program: Not reported
VAP Receiving Tech Assistance: Not reported
Applied / Recvd Funds From Clean Ohio Fund: Not reported

---

85 **PURE TECH SYSTEMS INC** LUST S106097341
2727 TRANSPORT RD N/A
CLEVELAND, OH 44115

PURE TECH SYSTEMS INC (Continued) **S106097341**

LUST:
Owner: BOB KATTULA
Facility Status: Active
LTF Status: 1 SUS/CON from regulated UST
Release Number: 18000330-N00001
Owner Address: PO BOX 99215
TROY, MI 48098
FR Status: Initial Corrective Action Program Report
Old Facility Id: 180330
Former Lust Release Number: 181234700
Release Date: 9/25/91 0:00

Owner: BOB KATTULA
Facility Status: Active
LTF Status: 1 SUS/CON from regulated UST
Release Number: 18000330-N00002
Owner Address: PO BOX 99215
TROY, MI 48098
FR Status: Release is Confirmed
Old Facility Id: 180330
Former Lust Release Number: 0
Release Date: 11/6/03 0:00

---

86 **FRANKLIN GREEN TOWNHOMES** **DERR S100037678**
1718 FULTON RD **MSL N/A**
CLEVELAND, OH 44113

OH MSL:
Facility ID: 218-1380
EPA ID: NOT ASSIGNED
Lat/Long: 41 29 12 / 81 42 34
Facility Type: None

DERR:
Facility Id: 218-1380
EPA Id: Not reported
Lat/Long: 41 29 12 / 81 42 34
Alias: Not reported
District: NEDO
Voluntary Action Program: Not reported
VAP Receiving Tech Assistance: Not reported
Applied / Recvd Funds From Clean Ohio Fund: Not reported

---

87 **FLEET SUPPLIES** **LUST S104265051**
100 MAHONING AVE **N/A**
CLEVELAND, OH 0

LUST:
Owner: FLEET SUPPLIES
Facility Status: Active
LTF Status: 6 Closure of regulated UST
Release Number: 18009997-N00001
Owner Address: 100 MAHONING AVE
CLEVELAND, OH 44113
FR Status: No closure report received letter sent
Old Facility Id: 0
Former Lust Release Number: 180001400
Release Date: 11/9/99 0:00

88 **A. LOPRESTI & SON** **UST** **U000890999**
2735 E 40TH ST **N/A**
CLEVELAND, OH 44115

UST:

Facility ID:	18009687	Tank ID:	T00001
Owner:	A. LOPRESTI & SON		
Owner Address:	2735 E 40TH ST CLEVELAND, OH 44115		
Capacity:	4000	Tank Status:	Currently In Use
Install Date:	08/01/85		
Content:	Gasoline		
Tank Type:	Fiberglass Reinforced Plastic		
Facility ID:	18009687	Tank ID:	T00002
Owner:	A. LOPRESTI & SON		
Owner Address:	2735 E 40TH ST CLEVELAND, OH 44115		
Capacity:	4000	Tank Status:	Currently In Use
Install Date:	08/01/85		
Content:	Diesel		
Tank Type:	Fiberglass Reinforced Plastic		
Facility ID:	18009687	Tank ID:	T00003
Owner:	A. LOPRESTI & SON		
Owner Address:	2735 E 40TH ST CLEVELAND, OH 44115		
Capacity:	8000	Tank Status:	Currently In Use
Install Date:	08/01/85		
Content:	Diesel		
Tank Type:	Fiberglass Reinforced Plastic		

---

89 **CLEVELAND COLD STORAGE** **FINDS** **1005828670**
2000 WEST 14TH STREET **110006520265**
CLEVELAND, OH 44113

FINDS:
Other Pertinent Environmental Activity Identified at Site:
Ohio Core database (OH_CORE)

---

90 **KLAUSNER BARREL CO** **OH Spills** **S100037305**
2716 E 51ST ST **DERR** **N/A**
CLEVELAND, OH 44104 **MSL**

OH MSL:

Facility ID:	218-0445
EPA ID:	OHD017781352
Lat/Long:	41 29 05 / 81 38 48
Facility Type:	None

KLAUSNER BARREL CO (Continued) **S100037305**

SPILLS:

Facility ID:	199610--4516
Spill Date:	10/1996
Date Reported :	10/24/96 22:50
Spill Number:	9610-18-4516
Size of Spill:	Unknown
Priority :	Respond When Possible or Convenient
Cause:	Odors
Reason:	Undefined
Affected Area:	Air
Material:	SODIUM HYDROXIDE
Type:	Waste Chemicals after the use cycle, generic groupings
Units:	Not reported
Waterway Affctd:	Not reported
Spill Source:	Fixed Facility, Business, Other
Reportable Qnty:	Not reported

Name of Company or person that had spill: Not reported
Suspected Spiller:
CLEVELAND INDUSTRIAL DRUM SVC
2716 E 51ST ST
CLEVELAND, OH 44104
Carrier: Not reported

Facility ID:	9012-18-5641
Spill Date:	12/90
Date Reported :	12/11/90 14:40
Spill Number:	9012-18-5641
Size of Spill:	Unknown
Priority :	Respond When Possible or Convenient
Cause:	Permit Violation
Reason:	Illegal activity
Affected Area:	Land or land surface impact
Material:	DRUMS
Type:	Other
Units:	unknown
Affected Area:	Other area
Material:	Not reported
Type:	Not reported
Units:	Not reported
Waterway Affctd:	Not reported
Spill Source:	Fixed Facility, Industry, Drums
Reportable Qnty:	Not reported

Name of Company or person that had spill:
CLEVELAND INDUSTRIAL DRUM
Suspected Spiller: Not reported
Carrier: Not reported

KLAUSNER BARREL CO (Continued) **S100037305**

Facility ID: 9307-18-2698
Spill Date: 07/93
Date Reported : 07/02/93 10:14
Spill Number: 9307-18-2698
Size of Spill: Small
Priority : Respond When Possible or Convenient
Cause: Dumping / Disposal
Reason: Citizen Complaint
Affected Area: Land or land surface impact
Material: DRUM CLEANER
Type: Waste Chemicals after the use cycle, generic groupings
Units: unknown
Waterway Affctd: Not reported
Spill Source: Fixed Facility, Business, Drums
Reportable Qnty: Not reported
Name of Company or person that had spill:
CLEVELAND INDUSTRIAL DRUM
Suspected Spiller: Not reported
Carrier: Not reported

DERR:
Facility Id: 218-0445
EPA Id: OHD017781352
Lat/Long: 41 29 05 / 81 38 48
Alias: Not reported
District: NEDO
Voluntary Action Program: Not reported
VAP Receiving Tech Assistance: Not reported
Applied / Recvd Funds From Clean Ohio Fund: Not reported

---

90 **CLEVELAND IND DRUM SERVICE INC**
2716 E 51ST ST
CLEVELAND, OH 44104

FINDS **1000427877**
RCRIS-LQG **OHD017781352**
RCRIS-TSD
CERC-NFRAP

CERCLIS-NFRAP Classification Data:
Site Incident Category: Not reported
Non NPL Code: NFRAP
Ownership Status: Other
Federal Facility: Not a Federal Facility
NPL Status: Not on the NPL
CERCLIS-NFRAP Assessment History:
Assessment: DISCOVERY — Completed: 08/01/1980
Assessment: PRELIMINARY ASSESSMENT — Completed: 12/01/1984
Assessment: ARCHIVE SITE — Completed: 12/01/1984
CERCLIS-NFRAP Alias Name(s):
FRANK J DRUM & BARREL (KLAUSNER BARREL)
KLAUSNER BARREL CO

CLEVELAND IND DRUM SERVICE INC (Continued) **1000427877**

RCRIS:
Owner: CLEVELAND IND DRUM SV
(312) 555-1212
EPA ID: OHD017781352

Contact: GARY BROTSKY
(216) 431-5346

Classification: Large Quantity Generator, TSDF
TSDF Activities: Not reported

Violation Status: Violations exist

Regulation Violated: 3745-65-16(D)(E)
Area of Violation: GENERATOR-PRE-TRANSPORT REQUIREMENTS
Date Violation Determined: 06/14/1993
Actual Date Achieved Compliance: 08/19/1993

Enforcement Action: WRITTEN INFORMAL
Enforcement Action Date: 06/28/1993
Penalty Type: Not reported

Regulation Violated: 3745-65-53,-54
Area of Violation: GENERATOR-PRE-TRANSPORT REQUIREMENTS
Date Violation Determined: 06/14/1993
Actual Date Achieved Compliance: 08/19/1993

Enforcement Action: WRITTEN INFORMAL
Enforcement Action Date: 06/28/1993
Penalty Type: Not reported

Regulation Violated: 3745-65-33
Area of Violation: GENERATOR-PRE-TRANSPORT REQUIREMENTS
Date Violation Determined: 06/14/1993
Actual Date Achieved Compliance: 08/19/1993

Enforcement Action: WRITTEN INFORMAL
Enforcement Action Date: 06/28/1993
Penalty Type: Not reported

Regulation Violated: 3745-59-07(A)(6)
Area of Violation: GENERATOR-LAND BAN REQUIREMENTS
Date Violation Determined: 06/14/1993
Actual Date Achieved Compliance: 08/19/1993

Enforcement Action: WRITTEN INFORMAL
Enforcement Action Date: 06/28/1993
Penalty Type: Not reported

Regulation Violated: 3745-66-74(B)
Area of Violation: GENERATOR-PRE-TRANSPORT REQUIREMENTS
Date Violation Determined: 06/14/1993
Actual Date Achieved Compliance: 08/19/1993

Enforcement Action: WRITTEN INFORMAL
Enforcement Action Date: 06/28/1993
Penalty Type: Not reported

Regulation Violated: 3745-52-34(A)
Area of Violation: GENERATOR-PRE-TRANSPORT REQUIREMENTS
Date Violation Determined: 06/14/1993
Actual Date Achieved Compliance: 08/19/1993

Enforcement Action: WRITTEN INFORMAL

CLEVELAND IND DRUM SERVICE INC (Continued) **1000427877**

Enforcement Action Date: 06/28/1993
Penalty Type: Not reported

Regulation Violated: Not reported
Area of Violation: GENERATOR-ALL REQUIREMENTS (OVERSIGHT)
Date Violation Determined: 05/22/1991
Actual Date Achieved Compliance: 09/24/1991

Enforcement Action: WRITTEN INFORMAL
Enforcement Action Date: 05/31/1991
Penalty Type: Not reported

Enforcement Action: WRITTEN INFORMAL
Enforcement Action Date: 07/02/1991
Penalty Type: Not reported

Enforcement Action: WRITTEN INFORMAL
Enforcement Action Date: 08/05/1991
Penalty Type: Not reported

Enforcement Action: WRITTEN INFORMAL
Enforcement Action Date: 08/22/1991
Penalty Type: Not reported

Regulation Violated: Not reported
Area of Violation: GENERATOR-LAND BAN REQUIREMENTS
Date Violation Determined: 05/22/1991
Actual Date Achieved Compliance: 09/24/1991

Enforcement Action: WRITTEN INFORMAL
Enforcement Action Date: 07/02/1991
Penalty Type: Not reported

Enforcement Action: WRITTEN INFORMAL
Enforcement Action Date: 08/22/1991
Penalty Type: Not reported

Regulation Violated: Not reported
Area of Violation: GENERATOR-ALL REQUIREMENTS (OVERSIGHT)
Date Violation Determined: 05/22/1989
Actual Date Achieved Compliance: 05/29/1990

Enforcement Action: WRITTEN INFORMAL
Enforcement Action Date: 11/09/1989
Penalty Type: Not reported

Regulation Violated: Not reported
Area of Violation: GENERATOR-ALL REQUIREMENTS (OVERSIGHT)
Date Violation Determined: 05/22/1989
Actual Date Achieved Compliance: 11/09/1989

Enforcement Action: WRITTEN INFORMAL
Enforcement Action Date: 06/16/1989
Penalty Type: Not reported

Enforcement Action: WRITTEN INFORMAL
Enforcement Action Date: 11/09/1989
Penalty Type: Not reported

Regulation Violated: Not reported
Area of Violation: GENERATOR-ALL REQUIREMENTS (OVERSIGHT)
Date Violation Determined: 05/22/1989
Actual Date Achieved Compliance: 11/09/1989

Enforcement Action: WRITTEN INFORMAL

CLEVELAND IND DRUM SERVICE INC (Continued) **1000427877**

Enforcement Action Date: 06/16/1989
Penalty Type: Not reported

Enforcement Action: WRITTEN INFORMAL
Enforcement Action Date: 11/09/1989
Penalty Type: Not reported

Regulation Violated: Not reported
Area of Violation: GENERATOR-ALL REQUIREMENTS (OVERSIGHT)
Date Violation Determined: 05/22/1989
Actual Date Achieved Compliance: 11/09/1989

Enforcement Action: WRITTEN INFORMAL
Enforcement Action Date: 06/16/1989
Penalty Type: Not reported

Enforcement Action: WRITTEN INFORMAL
Enforcement Action Date: 11/09/1989
Penalty Type: Not reported

There are 12 violation record(s) reported at this site:

Evaluation	Area of Violation	Date of Compliance
Compliance Evaluation Inspection	GENERATOR-PRE-TRANSPORT REQUIREMENTS	19930819
	GENERATOR-PRE-TRANSPORT REQUIREMENTS	19930819
	GENERATOR-PRE-TRANSPORT REQUIREMENTS	19930819
	GENERATOR-PRE-TRANSPORT REQUIREMENTS	19930819
	GENERATOR-PRE-TRANSPORT REQUIREMENTS	19930819
	GENERATOR-LAND BAN REQUIREMENTS	19930819
Compliance Evaluation Inspection	GENERATOR-ALL REQUIREMENTS (OVERSIGHT)	19910924
Other Evaluation	GENERATOR-LAND BAN REQUIREMENTS	19910924
Compliance Evaluation Inspection	GENERATOR-ALL REQUIREMENTS (OVERSIGHT)	19900529
	GENERATOR-ALL REQUIREMENTS (OVERSIGHT)	19891109
	GENERATOR-ALL REQUIREMENTS (OVERSIGHT)	19891109
	GENERATOR-ALL REQUIREMENTS (OVERSIGHT)	19891109

FINDS:
Other Pertinent Environmental Activity Identified at Site:
Ohio Core database (OH_CORE)
Resource Conservation and Recovery Act Information system (RCRAINFO)

---

91 **RTA** **LUST** **S104265321**
2315 LORAIN AVE **N/A**
CLEVELAND, OH 44113

LUST:
Owner: RTA
Facility Status: Inactive
LTF Status: 6 Closure of regulated UST
Release Number: 18010328-N00001
Owner Address: 2315 LORAIN AVE
CLEVELAND, OH 44113
FR Status: No Further Action letter issued
Old Facility Id: 0
Former Lust Release Number: 182306900
Release Date: Not reported

92 **CITY TRUCK SERVICES** LUST S104265409
3301 CRAYTON AVE N/A
CLEVELAND, OH 44104

LUST:
Owner: CITY TRUCK SERVICES
Facility Status: Inactive
LTF Status: 6 Closure of regulated UST
Release Number: 18010385-N00001
Owner Address: 3301 CRAYTON AVE
CLEVELAND, OH 44104
FR Status: No Further Action letter issued
Old Facility Id: 0
Former Lust Release Number: 184157600
Release Date: Not reported

---

93 **SCRANTON AVERELL, INC.** LUST S101424205
1819 ABBEY RD N/A
CLEVELAND, OH 44113

LUST:
Owner: SCRANTON AVERELL, INC.
Facility Status: Inactive
LTF Status: 6 Closure of regulated UST
Release Number: 18003222-N00001
Owner Address: PO BOX 16484
CLEVELAND, OH 44116
FR Status: No Further Action letter issued
Old Facility Id: 183222
Former Lust Release Number: 185018400
Release Date: Not reported

Owner: SCRANTON AVERELL, INC.
Facility Status: Inactive
LTF Status: 6 Closure of regulated UST
Release Number: 18003222-N00002
Owner Address: PO BOX 16484
CLEVELAND, OH 44116
FR Status: No Further Action letter issued
Old Facility Id: 183222
Former Lust Release Number: 186117000
Release Date: 8/2/96 0:00

---

94 **MOONEY CHEMICALS INC** FINDS 1000314606
2301 SCRANTON RD RCRIS-LQG OHD004165742
CLEVELAND, OH 44113

RCRIS:
Owner: MOONEY CHEMICALS INC
(312) 555-1212
EPA ID: OHD004165742
Contact: MICHAEL SCOTT
(216) 781-8383
Classification: Large Quantity Generator
TSDF Activities: Not reported

MOONEY CHEMICALS INC (Continued) **1000314606**

Violation Status: No violations found

FINDS:
Other Pertinent Environmental Activity Identified at Site:
National Compliance Database (NCDB)
Resource Conservation and Recovery Act Information system (RCRAINFO)

---

94 **MOONEY CHEMICALS INC** **FTTS INSP** **1007180545**
2301 SCRANTON **N/A**
CLEVELAND, OH 44113

FTTS Insp:

Region:	05
Inspected Date:	09/19/1990
Insp Number:	1990091957814 5
Violation occurred:	No
Inspector:	ALLEN
Investigation Type:	Section 13 Records Review
Facility Function:	Manufacturer
Investig Reason:	Not reported
Legislation Code:	TSCA

Region:	05
Inspected Date:	09/19/1990
Insp Number:	1990091957814 4
Violation occurred:	No
Inspector:	ALLEN
Investigation Type:	Section 12 Export
Facility Function:	Manufacturer
Investig Reason:	Not reported
Legislation Code:	TSCA

Region:	05
Inspected Date:	09/19/1990
Insp Number:	1990091957814 1
Violation occurred:	No
Inspector:	ALLEN
Investigation Type:	Section 4 Inspections
Facility Function:	Manufacturer
Investig Reason:	Not reported
Legislation Code:	TSCA

Region:	05
Inspected Date:	09/19/1990
Insp Number:	1990091957814 2
Violation occurred:	No
Inspector:	ALLEN
Investigation Type:	Section 5 Inspections
Facility Function:	Manufacturer
Investig Reason:	Not reported
Legislation Code:	TSCA

Region:	05
Inspected Date:	09/19/1990
Insp Number:	1990091957814 3
Violation occurred:	No
Inspector:	ALLEN
Investigation Type:	Section 8 Confidential Inspections

MOONEY CHEMICALS INC (Continued) **1007180545**

Facility Function: Manufacturer
Investig Reason: Not reported
Legislation Code: TSCA

---

94 **MOONEY CHEMICALS, INC.** FTTS INSP 1007180547
2301 SCRANTON RD N/A
CLEVELAND, OH 44113

FTTS Insp:
Region: 05
Inspected Date: 03/21/1994
Insp Number: 199403218200 4
Violation occurred: No
Inspector: SOKOL
Investigation Type: Section 13 Importer Inspection
Facility Function: Manufacturer
Investig Reason: Not reported
Legislation Code: TSCA

---

94 **OM GROUP INC** LUST S100645990
2301 SCRANTON RD N/A
CLEVELAND, OH 44113

LUST:
Owner: OM GROUP INC
Facility Status: Inactive
LTF Status: 6 Closure of regulated UST
Release Number: 18010345-N00001
Owner Address: 2301 SCRANTON RD
CLEVELAND, OH 44113
FR Status: No Further Action letter issued
Old Facility Id: 0
Former Lust Release Number: 183097600
Release Date: 3/23/93 0:00

---

94 **MOONEY CHEMICALS** FTTS INSP 1007180544
2301 SCRANTON N/A
CLEVELAND, OH 44113

FTTS Insp:
Region: 05
Inspected Date: 06/06/1988
Insp Number: 1988060660591 1
Violation occurred: No
Inspector: ROBBINS
Investigation Type: Section 5 Inspections
Facility Function: Manufacturer
Investig Reason: Not reported
Legislation Code: TSCA

94 **FORMERLY LA LUX CO**
2285 SCRANTON RD
CLEVELAND, OH 44113

Database(s): **FINDS, RCRIS-LQG**
EDR ID Number: **1001229537**
EPA ID Number: **OHR000032219**

RCRIS:
Owner: ALKEN-MURRAY CORP
(216) 835-0272
EPA ID: OHR000032219
Contact: VALERIE ANNE EDWARDS
Classification: Large Quantity Generator
TSDF Activities: Not reported
Violation Status: No violations found

FINDS:
Other Pertinent Environmental Activity Identified at Site:
National Compliance Database (NCDB)
Ohio Core database (OH_CORE)
Resource Conservation and Recovery Act Information system (RCRAINFO)

---

94 **L.A. LUX CO.**
2285 SCRANTON RD
CLEVELAND, OH 44113

Database(s): **LUST**
EDR ID Number: **S104775333**
EPA ID Number: **N/A**

LUST:
Owner: L.A. LUX CO.
Facility Status: Active
LTF Status: 1 SUS/CON from regulated UST
Release Number: 18000610-N00001
Owner Address: 2285 SCRANTON RD
CLEVELAND, OH 44113
FR Status: Site Assessment Submitted
Old Facility Id: 180610
Former Lust Release Number: 180003000
Release Date: 1/5/89 0:00

---

94 **OMG AMERICAS**
2271 SCRANTON ROAD
CLEVELAND, OH 44113

Database(s): **RCRIS-SQG, FINDS**
EDR ID Number: **1001029474**
EPA ID Number: **OHR000005231**

RCRIS:
Owner: OM GROUP INC
(216) 263-7475
EPA ID: OHR000005231
Contact: LAURA SYDRO
(216) 575-3657
Classification: Small Quantity Generator
TSDF Activities: Not reported
Violation Status: No violations found

OMG AMERICAS (Continued) **1001029474**

FINDS:
Other Pertinent Environmental Activity Identified at Site:
Ohio Core database (OH_CORE)
Resource Conservation and Recovery Act Information system (RCRAINFO)

---

94 **SCRANTON AVERELL, INC.** **LUST** **S101144659**
2140 W 15TH ST **N/A**
CLEVELAND, OH 44113

LUST:
Owner: SCRANTON AVERELL, INC.
Facility Status: Active
LTF Status: 6 Closure of regulated UST
Release Number: 18002510-N00001
Owner Address: PO BOX 16484
CLEVELAND, OH 44116
FR Status: No Further Action letter issued
Old Facility Id: 182510
Former Lust Release Number: 184099300
Release Date: Not reported

Owner: SCRANTON AVERELL, INC.
Facility Status: Active
LTF Status: 6 Closure of regulated UST
Release Number: 18002510-N00002
Owner Address: PO BOX 16484
CLEVELAND, OH 44116
FR Status: No closure report received letter sent
Old Facility Id: 182510
Former Lust Release Number: 0
Release Date: 8/6/98 0:00

---

94 **GLOVE DALE CLEANERS** **RCRIS-SQG** **1000429615**
2132 WEST 15TH STREET **OHD017759010**
CLEVELAND, OH 44113

RCRIS:
Owner: PARKER HARRY
(312) 555-1212
EPA ID: OHD017759010
Contact: HARRY PARKER
(216) 792-5231
Classification: Small Quantity Generator
TSDF Activities: Not reported
Violation Status: No violations found

94 **DALE GLOVE CLEANERS** FINDS 1007220324
2132 WEST 15TH STREET 110016761716
CLEVELAND, OH 44113

FINDS:
Other Pertinent Environmental Activity Identified at Site:
Ohio Core database (OH_CORE)
Resource Conservation and Recovery Act Information system (RCRAINFO)

---

94 **STRIPMATIC PRODUCTS INC** FINDS 1006218485
1501 ABBEY AVE 110009670926
CLEVELAND, OH 44113

FINDS:
Other Pertinent Environmental Activity Identified at Site:
Ohio Core database (OH_CORE)

---

95 **A & W FOODS, INC.** LUST S104775449
4900 CRAYTON AVE N/A
CLEVELAND, OH 44104

LUST:
Owner: A & W FOODS, INC.
Facility Status: Inactive
LTF Status: 6 Closure of regulated UST
Release Number: 18001473-N00001
Owner Address: 16625 GRANITE RD
MAPLE HEIGHTS, OH 44137
FR Status: No Further Action letter issued
Old Facility Id: 181473
Former Lust Release Number: 184145000
Release Date: Not reported

---

95 **MONTANA MILLING** LUST S103703281
4721 CRAYTON AVE N/A
CLEVELAND, OH 44102

LUST:
Owner: CAROLE KLEIN
Facility Status: Inactive
LTF Status: 6 Closure of regulated UST
Release Number: 18002347-N00001
Owner Address: 1747 BARRY AVE #112
LOS ANGELES, CA 90025
FR Status: No Further Action letter issued
Old Facility Id: 182347
Former Lust Release Number: 183228400
Release Date: Not reported

95 **BLONDER CO**
4701 CRAYTON AVE
CLEVELAND, OH 44104

Database(s): **RCRIS-SQG, FINDS, LUST**
EDR ID Number: **1000466943**
EPA ID Number: **OHD987000767**

RCRIS:
Owner: BLONDER CO
(000) 000-0000
EPA ID: OHD987000767
Contact: NJ LILLIS
(216) 431-3560
Classification: Small Quantity Generator
TSDF Activities: Not reported

Violation Status: No violations found

FINDS:
Other Pertinent Environmental Activity Identified at Site:
Resource Conservation and Recovery Act Information system (RCRAINFO)

LUST:
Owner: BLONDER WAREHOUSE
Facility Status: Inactive
LTF Status: 6 Closure of regulated UST
Release Number: 18010087-N00001
Owner Address: 4701 CRAYTON AVE
CLEVELAND, OH 44104
FR Status: No Further Action letter issued
Old Facility Id: 0
Former Lust Release Number: 180162500
Release Date: Not reported

---

96 **WALTER EHRNFELT**
2097 COLUMBUS AVE
CLEVEAND, OH 44017

Database(s): **LUST**
EDR ID Number: **S102271930**
EPA ID Number: **N/A**

LUST:
Owner: WALTER EHRNFELT
Facility Status: Inactive
LTF Status: 6 Closure of regulated UST
Release Number: 18002162-N00001
Owner Address: 16007 HOWE RD
STRONGSVILLE, OH 44136
FR Status: No Further Action letter issued
Old Facility Id: 182162
Former Lust Release Number: 186094100
Release Date: Not reported

---

97 **VITEX CORPORATION**
2960 BROADWAY
CLEVELAND, OH 44115

Database(s): **RCRIS-SQG, FINDS**
EDR ID Number: **1004572763**
EPA ID Number: **OH0000554022**

VITEX CORPORATION (Continued) **1004572763**

RCRIS:
Owner: ROBERT L VITEK SR
(216) 883-0920
EPA ID: OH0000554022
Contact: ROBERT L SR VITEX
(216) 883-0920
Classification: Conditionally Exempt Small Quantity Generator
TSDF Activities: Not reported
Violation Status: No violations found

FINDS:
Other Pertinent Environmental Activity Identified at Site:
National Compliance Database (NCDB)
Ohio Core database (OH_CORE)
Resource Conservation and Recovery Act Information system (RCRAINFO)
Toxic Chemical Release Inventory System (TRIS)

---

97 **ELF ATOCHEM** **RCRIS-SQG 1000833616**
2960 E 34TH ST **FINDS OHD986999233**
CLEVELAND, OH 44115

RCRIS:
Owner: ELF ATOCHEM SA
(331) 490-0808
EPA ID: OHD986999233
Contact: ANTHONY PASSALACQUA
(216) 398-0550
Classification: Small Quantity Generator
TSDF Activities: Not reported
Violation Status: No violations found

FINDS:
Other Pertinent Environmental Activity Identified at Site:
Resource Conservation and Recovery Act Information system (RCRAINFO)

---

97 **AMERICAN BRONZE CORP.** **LUST S104775681**
2941 E 34TH ST **N/A**
CLEVELAND, OH 44115

LUST:
Owner: GERIMI CO.
Facility Status: Inactive
LTF Status: 6 Closure of regulated UST
Release Number: 18006544-N00001
Owner Address: 2941 E 34TH ST
CLEVELAND, OH 44115
FR Status: No Further Action letter issued
Old Facility Id: 186544
Former Lust Release Number: 185136900
Release Date: 6/1/92 0:00

97 **CLEVELAND TRINIDAD PAVING CO.** UST 1000558055
3601 TRUMBULL AVE N/A
CLEVELAND, OH 44115

UST:

Facility ID:	18001324	Tank ID:	T00001
Owner:	CLEVELAND TRINIDAD PAVING CO.		
Owner Address:	3601 TRUMBULL AVE CLEVELAND, OH 44115		
Capacity:	10000	Tank Status:	Currently In Use
Install Date:	03/01/89		
Content:	Gasoline		
Tank Type:	Fiberglass Reinforced Plastic		
Facility ID:	18001324	Tank ID:	T00002
Owner:	CLEVELAND TRINIDAD PAVING CO.		
Owner Address:	3601 TRUMBULL AVE CLEVELAND, OH 44115		
Capacity:	12000	Tank Status:	Currently In Use
Install Date:	03/01/89		
Content:	Diesel		
Tank Type:	Fiberglass Reinforced Plastic		
Facility ID:	18001324	Tank ID:	T00003
Owner:	CLEVELAND TRINIDAD PAVING CO.		
Owner Address:	3601 TRUMBULL AVE CLEVELAND, OH 44115		
Capacity:	12000	Tank Status:	Currently In Use
Install Date:	03/01/80		
Content:	Not reported		
Tank Type:	Steel		

---

97 **TRINIDAD PAVING COMPANY** FINDS 1004767699
3601 TRUMBULL AVE RCRIS-LQG OHR000042481
CLEVELAND, OH 44115

RCRIS:

Owner:	TRINIDAD PAVING CO GARY HELF (440) 423-1117
EPA ID:	OHR000042481
Contact:	JAMES AUGUSTYN (440) 250-1742
Classification:	Large Quantity Generator
TSDF Activities:	Not reported

Violation Status: No violations found

FINDS:
Other Pertinent Environmental Activity Identified at Site:
AIRS/AIRS Facility Subystem (AIRS/AFS)
National Emissions Trends (NET)
Ohio Core database (OH_CORE)
Resource Conservation and Recovery Act Information system (RCRAINFO)

Map ID
Direction
Distance
Distance (ft.) Site | Database(s) | EDR ID Number / EPA ID Number

97 **MATT CONSTRUCTION SERVICES INC** — RCRIS-SQG 1000391568 / FINDS OHD986977502
3732 BROADWAY AVE
CLEVELAND, OH 44115

RCRIS:
Owner: MATT CONSTRUCTION INC
(312) 555-1212
EPA ID: OHD986977502
Contact: FRANK CONEGLIO
(216) 641-0030
Classification: Small Quantity Generator
TSDF Activities: Not reported
Violation Status: No violations found

FINDS:
Other Pertinent Environmental Activity Identified at Site:
Resource Conservation and Recovery Act Information system (RCRAINFO)

---

97 **ALL TERRAIN TIRE, INC.** — LUST S104775431 / N/A
3732 BROADWAY
CLEVELAND, OH 44129

LUST:
Owner: DANIEL R. BRADBURY
Facility Status: Inactive
LTF Status: 6 Closure of regulated UST
Release Number: 18001242-N00001
Owner Address: 3700 BROOKPARK RD
CLEVELAND, OH 44134
FR Status: No Further Action letter issued
Old Facility Id: 181242
Former Lust Release Number: 185155200
Release Date: Not reported

---

97 **GEORGE R HALL CONTRACTING** — RCRIS-SQG 1000912886 / FINDS OH0000473256
2928 EAST 34TH STREET
CLEVELAND, OH 44115

RCRIS:
Owner: GRAHAM HALL
(216) 933-4100
EPA ID: OH0000473256
Contact: DON BISH
(216) 933-4100
Classification: Small Quantity Generator
TSDF Activities: Not reported
Violation Status: No violations found

FINDS:
Other Pertinent Environmental Activity Identified at Site:
Ohio Core database (OH_CORE)
Resource Conservation and Recovery Act Information system (RCRAINFO)

97 **EXCESS CORPORATION** **LUST** **S104265541**
2877 E 37TH ST **N/A**
CLEVELAND, OH 44115

LUST:
Owner: EXCESS CORPORATION
Facility Status: Inactive
LTF Status: 6 Closure of regulated UST
Release Number: 18010482-N00001
Owner Address: 2877 E 37TH ST
CLEVELAND, OH 44115
FR Status: No Further Action letter issued
Old Facility Id: 0
Former Lust Release Number: 188074600
Release Date: Not reported

---

97 **EXCESS ELECTRONICS** **RCRIS-SQG** **1005905822**
2877 E 37TH ST **FINDS** **OHR000109942**
CLEVELAND, OH 44115

RCRIS:
Owner: STANLEY H ROSEN
(440) 519-1860
EPA ID: OHR000109942

Contact: ERIC DUNN
(216) 341-3099

Classification: Conditionally Exempt Small Quantity Generator
TSDF Activities: Not reported

Violation Status: No violations found

FINDS:
Other Pertinent Environmental Activity Identified at Site:
Resource Conservation and Recovery Act Information system (RCRAINFO)

---

97 **WESTON INC** **RCRIS-SQG** **1000416725**
2914 E 34TH ST **FINDS** **OHD982646366**
CLEVELAND, OH 44115

RCRIS:
Owner: WESTON INC
(312) 555-1212
EPA ID: OHD982646366

Contact: MARK BOEHNLEIN
(216) 391-6353

Classification: Small Quantity Generator
TSDF Activities: Not reported

Violation Status: No violations found

FINDS:
Other Pertinent Environmental Activity Identified at Site:
Resource Conservation and Recovery Act Information system (RCRAINFO)

97 **MOBIL PLANT** **UNREG LTANKS** **S105902038**
2846 E 37TH (S PROP LINE) **N/A**
CLEVELAND, OH 44115

UNREG LTANKS:

Report Number :	189578	Facility Track :	2
Incident Number :	18957802	Facility Id :	181341
Owner Name :	Not reported	Owner Phone :	Not reported
Facility Phone :	Not reported	Rp Status :	Not reported
Inspector :	Not reported	Revised Date :	10/12/95
Operator Name :	Not reported		
Operator Address	Not reported		
	OH		
Operator Phone :	Not reported		
Fiscal Tracking :	9000	Coordinator :	NECA
Facility Status :	NFA	Class :	D
Priority :	2	Lust Trust Fund :	2
Emrgncy Resp:	2	ER By :	Not reported
Vacant :	Not reported	Authorized By :	ORD
Authorized Date :	10/02/95		
Remarks :	Not reported		
Summary :	Not reported		
Owner Address :	Not reported		
	OH		
Added Date :	Not reported		
Entry By :	UNGER	Facility County # :	18
RP Search Date :	Not reported		

97 **COMMERCIAL ULLMAN LUBRICANTS COMPANY** **RCRIS-SQG** **1000253467**
2846 E. 37TH ST. **FINDS** **OHD080168644**
CLEVELAND, OH 44115 **LUST**

RCRIS:

Owner:	NAME NOT REPORTED
	(312) 555-1212
EPA ID:	OHD080168644
Contact:	KEN ULLMAN
	(216) 441-7200
Classification:	Small Quantity Generator
TSDF Activities:	Not reported

Violation Status: No violations found

FINDS:

Other Pertinent Environmental Activity Identified at Site:
Ohio Core database (OH_CORE)
Resource Conservation and Recovery Act Information system (RCRAINFO)
Toxic Chemical Release Inventory System (TRIS)

LUST:

Owner:	MOBIL OIL LUBE PLANT
Facility Status:	Inactive
LTF Status:	6 Closure of regulated UST
Release Number:	18010630-N00001
Owner Address:	2846 E 37TH ST (N OF MAIN OFFICE
	CLEVELAND, OH 45201
FR Status:	No Further Action letter issued
Old Facility Id:	0
Former Lust Release Number:	18957801
Release Date:	7/5/89 0:00

97 **REGIONAL TRANSPORTERS INC** RCRIS-SQG 1007113565
3433 BROADWAY AVE OHT400015319
CLEVELAND, OH 44137

RCRIS:
Owner: POWELL W CAESAR III
(312) 555-1212
EPA ID: OHT400015319
Contact: POWELL CAESAR III
(216) 475-2525
Classification: Small Quantity Generator
TSDF Activities: Not reported

Violation Status: No violations found

---

97 **METALS APPLIED INC FACILITY** FINDS 1000149311
2800 EAST 33RD STREET LUST 44115MTLSP28
CLEVELAND, OH 44115 RCRIS-LQG
TRIS
RCRIS-TSD
DERR
CORRACTS
CERC-NFRAP

CERCLIS-NFRAP Classification Data:
Site Incident Category: Not reported
Non NPL Code: DR
Ownership Status: Unknown
Federal Facility: Not a Federal Facility
NPL Status: Not on the NPL

CERCLIS-NFRAP Assessment History:

Assessment:	DISCOVERY	Completed: 03/05/1992
Assessment:	PRELIMINARY ASSESSMENT	Completed: 10/07/1992
Assessment:	ARCHIVE SITE	Completed: 12/27/1995

CORRACTS Data:

EPA Id: OHD004173621
Region: 5
Area Name: ENTIRE FACILITY
Actual Date: 09/28/1992
Corrective Action: CA075LO - CA Prioritization, Facility or area was assigned a low corrective action priority
2002 NAICS Title: Electroplating, Plating, Polishing, Anodizing, and Coloring

RCRIS Corrective Action Summary:
Event: CA Prioritization, Facility or area was assigned a low corrective action priority.
Event Date: 09/28/1992

METALS APPLIED INC FACILITY (Continued) **1000149311**

RCRIS:
Owner: METALS APPLIED
(216) 241-5913
EPA ID: OHD004173621

Contact: DREW KOLER
(216) 241-5913

Classification: Large Quantity Generator, TSDF
TSDF Activities: Not reported

BIENNIAL REPORTS:
Last Biennial Reporting Year: 2001

Waste	Quantity (Lbs)	Waste	Quantity (Lbs)
D001	4000.00	D002	13408.00
D005	2010.00	D006	204719.00
D007	205281.00	D008	201840.00
F002	2650.00	F006	168000.00
F007	224.00		

Violation Status: Violations exist

Regulation Violated: 3745-279-22(C)
Area of Violation: OHIO USED OIL ACTIVITIES
Date Violation Determined: 04/21/2003
Actual Date Achieved Compliance: 07/03/2003

Enforcement Action: WRITTEN INFORMAL
Enforcement Action Date: 05/06/2003
Penalty Type: Not reported

Regulation Violated: 3745-52-11
Area of Violation: GENERATOR-GENERAL REQUIREMENTS
Date Violation Determined: 04/21/2003
Actual Date Achieved Compliance: 07/03/2003

Enforcement Action: WRITTEN INFORMAL
Enforcement Action Date: 05/06/2003
Penalty Type: Not reported

Regulation Violated: 3745-66-74
Area of Violation: GENERATOR-PRE-TRANSPORT REQUIREMENTS
Date Violation Determined: 04/21/2003
Actual Date Achieved Compliance: Not reported

Enforcement Action: WRITTEN INFORMAL
Enforcement Action Date: 05/06/2003
Penalty Type: Not reported

Enforcement Action: WRITTEN INFORMAL
Enforcement Action Date: 07/03/2003
Penalty Type: Not reported

Regulation Violated: 3745-66-74
Area of Violation: GENERATOR-PRE-TRANSPORT REQUIREMENTS
Date Violation Determined: 04/21/2003
Actual Date Achieved Compliance: 07/03/2003

Enforcement Action: WRITTEN INFORMAL
Enforcement Action Date: 05/06/2003
Penalty Type: Not reported

Regulation Violated: 3745-65-52

METALS APPLIED INC FACILITY (Continued) **1000149311**

Area of Violation:	GENERATOR-PRE-TRANSPORT REQUIREMENTS
Date Violation Determined:	04/21/2003
Actual Date Achieved Compliance:	Not reported
Enforcement Action:	WRITTEN INFORMAL
Enforcement Action Date:	05/06/2003
Penalty Type:	Not reported
Enforcement Action:	WRITTEN INFORMAL
Enforcement Action Date:	07/03/2003
Penalty Type:	Not reported
Regulation Violated:	3745-52-33
Area of Violation:	GENERATOR-PRE-TRANSPORT REQUIREMENTS
Date Violation Determined:	04/21/2003
Actual Date Achieved Compliance:	07/03/2003
Enforcement Action:	WRITTEN INFORMAL
Enforcement Action Date:	05/06/2003
Penalty Type:	Not reported
Regulation Violated:	3745-52-34
Area of Violation:	GENERATOR-PRE-TRANSPORT REQUIREMENTS
Date Violation Determined:	03/09/1992
Actual Date Achieved Compliance:	05/26/1992
Enforcement Action:	WRITTEN INFORMAL
Enforcement Action Date:	03/20/1992
Penalty Type:	Not reported
Regulation Violated:	3745-65-33(B)
Area of Violation:	GENERATOR-PRE-TRANSPORT REQUIREMENTS
Date Violation Determined:	03/09/1992
Actual Date Achieved Compliance:	05/26/1992
Enforcement Action:	WRITTEN INFORMAL
Enforcement Action Date:	03/20/1992
Penalty Type:	Not reported
Regulation Violated:	3745-66-74
Area of Violation:	GENERATOR-PRE-TRANSPORT REQUIREMENTS
Date Violation Determined:	03/09/1992
Actual Date Achieved Compliance:	05/26/1992
Enforcement Action:	WRITTEN INFORMAL
Enforcement Action Date:	03/20/1992
Penalty Type:	Not reported
Regulation Violated:	3745-65-52(B)
Area of Violation:	GENERATOR-PRE-TRANSPORT REQUIREMENTS
Date Violation Determined:	03/09/1992
Actual Date Achieved Compliance:	05/26/1992
Enforcement Action:	WRITTEN INFORMAL
Enforcement Action Date:	03/20/1992
Penalty Type:	Not reported
Regulation Violated:	3745-65-52(F)
Area of Violation:	GENERATOR-PRE-TRANSPORT REQUIREMENTS
Date Violation Determined:	03/09/1992
Actual Date Achieved Compliance:	05/26/1992
Enforcement Action:	WRITTEN INFORMAL
Enforcement Action Date:	03/20/1992

METALS APPLIED INC FACILITY (Continued) **1000149311**

Penalty Type:	Not reported
Regulation Violated:	3745-65-53(A)(B)
Area of Violation:	GENERATOR-PRE-TRANSPORT REQUIREMENTS
Date Violation Determined:	03/09/1992
Actual Date Achieved Compliance:	05/26/1992
Enforcement Action:	WRITTEN INFORMAL
Enforcement Action Date:	03/20/1992
Penalty Type:	Not reported
Regulation Violated:	3745-66-73(A)
Area of Violation:	GENERATOR-PRE-TRANSPORT REQUIREMENTS
Date Violation Determined:	03/09/1992
Actual Date Achieved Compliance:	05/26/1992
Enforcement Action:	WRITTEN INFORMAL
Enforcement Action Date:	03/20/1992
Penalty Type:	Not reported

There are 13 violation record(s) reported at this site:

Evaluation	Area of Violation	Date of Compliance
Compliance Evaluation Inspection	OHIO USED OIL ACTIVITIES	20030703
	GENERATOR-GENERAL REQUIREMENTS	20030703
	GENERATOR-PRE-TRANSPORT REQUIREMENTS	
	GENERATOR-PRE-TRANSPORT REQUIREMENTS	20030703
	GENERATOR-PRE-TRANSPORT REQUIREMENTS	20030703
	GENERATOR-PRE-TRANSPORT REQUIREMENTS	
Compliance Evaluation Inspection	GENERATOR-PRE-TRANSPORT REQUIREMENTS	19920526
	GENERATOR-PRE-TRANSPORT REQUIREMENTS	19920526
	GENERATOR-PRE-TRANSPORT REQUIREMENTS	19920526
	GENERATOR-PRE-TRANSPORT REQUIREMENTS	19920526
	GENERATOR-PRE-TRANSPORT REQUIREMENTS	19920526
	GENERATOR-PRE-TRANSPORT REQUIREMENTS	19920526
	GENERATOR-PRE-TRANSPORT REQUIREMENTS	19920526

NY MANIFEST
Additional detail is available in NY MANIFEST. Please contact your EDR Account Executive for more information.
CT MANIFEST
Additional detail is available in CT MANIFEST. Please contact your EDR Account Executive for more information.

FINDS:
Other Pertinent Environmental Activity Identified at Site:
AIRS/AIRS Facility Subsystem (AIRS/AFS)
Integrated Compliance Information System (ICIS)
National Emissions Inventory (NEI)
National Emissions Trends (NET)
National Toxics Inventory (NTI)
Ohio Core database (OH_CORE)
Resource Conservation and Recovery Act Information system (RCRAINFO)
Toxic Chemical Release Inventory System (TRIS)

METALS APPLIED INC FACILITY (Continued) **1000149311**

LUST:
Owner: CLEVELAND PNEUMATIC
Facility Status: Active
LTF Status: 1 SUS/CON from regulated UST
Release Number: 18010619-N00001
Owner Address: 2800 E 33RD ST
CLEVELAND, OH 44115
FR Status: Suspected Release or Source Identified
Old Facility Id: 0
Former Lust Release Number: 18976600
Release Date: 8/21/89 0:00

DERR:
Facility Id: 218-1616
EPA Id: OHD004173621
Lat/Long: 41.483353 / 81.667068
Alias: Not reported
District: NEDO
Voluntary Action Program: Not reported
VAP Receiving Tech Assistance: Not reported
Applied / Recvd Funds From Clean Ohio Fund: Not reported

---

97 **MOBIL OIL LUBE PLANT** **LUST** **S104265039**
2846 E 37TH (SE C/O GARAGE) **N/A**
CLEVELAND, OH 44115

LUST:
Owner: MOBIL OIL LUBE PLANT
Facility Status: Inactive
LTF Status: 1 SUS/CON from regulated UST
Release Number: 18010730-N00001
Owner Address: 2846 E 37TH (SE C/O GARAGE)
CLEVELAND, OH 44115
FR Status: No Further Action letter issued
Old Facility Id: 0
Former Lust Release Number: 18957803
Release Date: 11/30/92 0:00

---

98 **DIAMOND HARD CHROME INCORPORATED** **FINDS** **1000694561**
6110 GRAND AVE **RCRIS-LQG** **OHD987040334**
CLEVELAND, OH 44104 **RCRIS-TSD**
CORRACTS

CORRACTS Data:

EPA Id: OHD987040334
Region: 5
Area Name: ENTIRE FACILITY
Actual Date: 08/12/1998
Corrective Action: CA050 - RFA Completed
2002 NAICS Title: Electroplating, Plating, Polishing, Anodizing, and Coloring

EPA Id: OHD987040334
Region: 5
Area Name: ENTIRE FACILITY
Actual Date: 08/18/1998
Corrective Action: CA075HI - CA Prioritization, Facility or area was assigned a high corrective action priority

DIAMOND HARD CHROME INCORPORATED (Continued) **1000694561**

2002 NAICS Title: Electroplating, Plating, Polishing, Anodizing, and Coloring

EPA Id: OHD987040334
Region: 5
Area Name: ENTIRE FACILITY
Actual Date: 04/29/1999
Corrective Action: CA725IN - Current Human Exposures Under Control , More information is needed to make a determination
2002 NAICS Title: Electroplating, Plating, Polishing, Anodizing, and Coloring

EPA Id: OHD987040334
Region: 5
Area Name: ENTIRE FACILITY
Actual Date: 04/29/1999
Corrective Action: CA750IN - Migration of Contaminated Groundwater under Control , More information is needed to make a determination
2002 NAICS Title: Electroplating, Plating, Polishing, Anodizing, and Coloring

RCRIS Corrective Action Summary:
Event: Current Human Exposures under Control, More information is needed to make a determination.
Event Date: 04/29/1999

Event: Igration of Contaminated Groundwater under Control, More information is needed to make a determination.
Event Date: 04/29/1999

Event: CA Prioritization, Facility or area was assigned a high corrective action priority.
Event Date: 08/18/1998

Event: RFA Completed
Event Date: 08/12/1998

RCRIS:
Owner: JOHN R TANKOVITCH
(216) 391-3618
EPA ID: OHD987040334

Contact: Not reported

Classification: Large Quantity Generator, TSDF
TSDF Activities: Not reported

BIENNIAL REPORTS:
Last Biennial Reporting Year: 2001

Waste	Quantity (Lbs)	Waste	Quantity (Lbs)
D007	3300.00	D008	2000.00

Violation Status: Violations exist

Regulation Violated: 3745-65-33
Area of Violation: GENERATOR-PRE-TRANSPORT REQUIREMENTS
Date Violation Determined: 02/10/1998
Actual Date Achieved Compliance: 07/09/1998

Enforcement Action: WRITTEN INFORMAL
Enforcement Action Date: 02/13/1998
Penalty Type: Not reported

Regulation Violated: 3745-52-34(C)(1)(b)
Area of Violation: GENERATOR-PRE-TRANSPORT REQUIREMENTS

DIAMOND HARD CHROME INCORPORATED (Continued) **1000694561**

Date Violation Determined: 02/10/1998
Actual Date Achieved Compliance: 07/09/1998

Enforcement Action: WRITTEN INFORMAL
Enforcement Action Date: 02/13/1998
Penalty Type: Not reported

Regulation Violated: 3745-66-73(C)
Area of Violation: GENERATOR-PRE-TRANSPORT REQUIREMENTS
Date Violation Determined: 02/10/1998
Actual Date Achieved Compliance: 07/09/1998

Enforcement Action: WRITTEN INFORMAL
Enforcement Action Date: 02/13/1998
Penalty Type: Not reported

Regulation Violated: 3745-52-34(D)(4)
Area of Violation: GENERATOR-PRE-TRANSPORT REQUIREMENTS
Date Violation Determined: 02/10/1998
Actual Date Achieved Compliance: 07/09/1998

Enforcement Action: WRITTEN INFORMAL
Enforcement Action Date: 02/13/1998
Penalty Type: Not reported

Regulation Violated: 3745-59-07(A)(1) & (A)(2)
Area of Violation: GENERATOR-LAND BAN REQUIREMENTS
Date Violation Determined: 02/10/1998
Actual Date Achieved Compliance: 07/09/1998

Enforcement Action: WRITTEN INFORMAL
Enforcement Action Date: 02/13/1998
Penalty Type: Not reported

Regulation Violated: 3745-59-07(A)(7)
Area of Violation: GENERATOR-LAND BAN REQUIREMENTS
Date Violation Determined: 02/10/1998
Actual Date Achieved Compliance: 07/09/1998

Enforcement Action: WRITTEN INFORMAL
Enforcement Action Date: 02/13/1998
Penalty Type: Not reported

Regulation Violated: 3745-66-74
Area of Violation: GENERATOR-PRE-TRANSPORT REQUIREMENTS
Date Violation Determined: 02/10/1998
Actual Date Achieved Compliance: 07/09/1998

Enforcement Action: WRITTEN INFORMAL
Enforcement Action Date: 02/13/1998
Penalty Type: Not reported

Regulation Violated: 3475-52-34(D)(4)
Area of Violation: GENERATOR-PRE-TRANSPORT REQUIREMENTS
Date Violation Determined: 02/10/1998
Actual Date Achieved Compliance: 07/09/1998

Enforcement Action: WRITTEN INFORMAL
Enforcement Action Date: 02/13/1998
Penalty Type: Not reported

Regulation Violated: 3745-52-11
Area of Violation: GENERATOR-GENERAL REQUIREMENTS
Date Violation Determined: 05/13/1996

DIAMOND HARD CHROME INCORPORATED (Continued) **1000694561**

Actual Date Achieved Compliance: 10/04/1996

Enforcement Action: WRITTEN INFORMAL
Enforcement Action Date: 06/20/1996
Penalty Type: Not reported

Regulation Violated: 3745-52-34(D)(5)(a)
Area of Violation: GENERATOR-PRE-TRANSPORT REQUIREMENTS
Date Violation Determined: 05/13/1996
Actual Date Achieved Compliance: 08/27/1996

Enforcement Action: WRITTEN INFORMAL
Enforcement Action Date: 06/20/1996
Penalty Type: Not reported

Regulation Violated: 3745-65-33(B)
Area of Violation: GENERATOR-PRE-TRANSPORT REQUIREMENTS
Date Violation Determined: 05/13/1996
Actual Date Achieved Compliance: 05/13/1996

Enforcement Action: WRITTEN INFORMAL
Enforcement Action Date: 06/20/1996
Penalty Type: Not reported

Regulation Violated: 3745-66-42
Area of Violation: TSD-FINANCIAL RESPONSIBILITY REQUIREMENTS
Date Violation Determined: 08/17/1995
Actual Date Achieved Compliance: 06/14/1996

Enforcement Action: WRITTEN INFORMAL
Enforcement Action Date: 08/28/1995
Penalty Type: Not reported

Regulation Violated: 3745-66-43
Area of Violation: TSD-FINANCIAL RESPONSIBILITY REQUIREMENTS
Date Violation Determined: 08/17/1995
Actual Date Achieved Compliance: 06/14/1996

Enforcement Action: WRITTEN INFORMAL
Enforcement Action Date: 08/28/1995
Penalty Type: Not reported

Regulation Violated: 3745-66-47
Area of Violation: TSD-FINANCIAL RESPONSIBILITY REQUIREMENTS
Date Violation Determined: 08/17/1995
Actual Date Achieved Compliance: 06/14/1996

Enforcement Action: WRITTEN INFORMAL
Enforcement Action Date: 08/28/1995
Penalty Type: Not reported

Regulation Violated: 3745-66-12
Area of Violation: TSD-CLOSURE/POST-CLOSURE REQUIREMENTS
Date Violation Determined: 11/19/1993
Actual Date Achieved Compliance: Not reported

Enforcement Action: WRITTEN INFORMAL
Enforcement Action Date: 12/28/1993
Penalty Type: Not reported

Regulation Violated: 3734.02(E)(F)/3745-59-40
Area of Violation: TSD-CLOSURE/POST-CLOSURE REQUIREMENTS
Date Violation Determined: 09/23/1992
Actual Date Achieved Compliance: Not reported

DIAMOND HARD CHROME INCORPORATED (Continued) **1000694561**

Enforcement Action:	WRITTEN INFORMAL
Enforcement Action Date:	10/08/1992
Penalty Type:	Not reported
Enforcement Action:	WRITTEN INFORMAL
Enforcement Action Date:	03/28/1995
Penalty Type:	Not reported
Regulation Violated:	3745-52-11
Area of Violation:	GENERATOR-GENERAL REQUIREMENTS
Date Violation Determined:	02/06/1992
Actual Date Achieved Compliance:	04/02/1992
Enforcement Action:	WRITTEN INFORMAL
Enforcement Action Date:	02/26/1992
Penalty Type:	Not reported

There are 17 violation record(s) reported at this site:

Evaluation	Area of Violation	Date of Compliance
Compliance Evaluation Inspection	GENERATOR-PRE-TRANSPORT REQUIREMENTS	19980709
	GENERATOR-PRE-TRANSPORT REQUIREMENTS	19980709
	GENERATOR-PRE-TRANSPORT REQUIREMENTS	19980709
	GENERATOR-PRE-TRANSPORT REQUIREMENTS	19980709
	GENERATOR-PRE-TRANSPORT REQUIREMENTS	19980709
	GENERATOR-PRE-TRANSPORT REQUIREMENTS	19980709
	GENERATOR-LAND BAN REQUIREMENTS	19980709
	GENERATOR-LAND BAN REQUIREMENTS	19980709
Compliance Evaluation Inspection	GENERATOR-GENERAL REQUIREMENTS	19961004
	GENERATOR-PRE-TRANSPORT REQUIREMENTS	19960827
	GENERATOR-PRE-TRANSPORT REQUIREMENTS	19960513
Financial Record Review	TSD-FINANCIAL RESPONSIBILITY REQUIREMENTS	19960614
	TSD-FINANCIAL RESPONSIBILITY REQUIREMENTS	19960614
	TSD-FINANCIAL RESPONSIBILITY REQUIREMENTS	19960614
Compliance Evaluation Inspection	TSD-CLOSURE/POST-CLOSURE REQUIREMENTS	
Non-Financial Record Review	TSD-CLOSURE/POST-CLOSURE REQUIREMENTS	
Compliance Evaluation Inspection	TSD-CLOSURE/POST-CLOSURE REQUIREMENTS	
Other Evaluation	GENERATOR-GENERAL REQUIREMENTS	19920402

FINDS:
Other Pertinent Environmental Activity Identified at Site:
Ohio Core database (OH_CORE)
Resource Conservation and Recovery Act Information system (RCRAINFO)
Toxic Chemical Release Inventory System (TRIS)

---

99 **CLEVELAND PLANT** **FUDS** **1007211507**
N/A

CLEVELAND, OH

FUDS:

Area:	0.00000
Perimeter:	0.00000
Federal Facility ID:	OH9799F8834
Facility Name:	CLEVELAND PLANT
City:	CLEVELAND
State:	OH
EPA Region:	5
County:	CUYAHOGA
Congressional District:	11
US Army District:	Louisville District (LRL)

CLEVELAND PLANT (Continued) **1007211507**

Fiscal Year: 2002
Lattitude: 41.48305
Longitude: -81.68285

---

99 **NIKE SITE CL-67** **FUDS** **1007211506**
N/A

CLEVELAND, OH

FUDS:
Area: 0.00000
Perimeter: 0.00000
Federal Facility ID: OH9799F3658
Facility Name: NIKE SITE CL-67
City: CLEVELAND
State: OH
EPA Region: 5
County: CUYAHOGA
Congressional District: 11
US Army District: Louisville District (LRL)
Fiscal Year: 2002
Lattitude: 41.48305
Longitude: -81.68285

---

100 **LAUREL PIPE LINE CO CLEVELAND MS** **RCRIS-SQG** **1000355521**
250 JEFFERSON AVE **FINDS** **OHD000817122**
CLEVELAND, OH 44113 **OH Spills**
DERR
CERC-NFRAP
MSL

CERCLIS-NFRAP Classification Data:
Site Incident Category: Not reported
Non NPL Code: NFRAP
Ownership Status: Other

Federal Facility: Not a Federal Facility

NPL Status: Not on the NPL

CERCLIS-NFRAP Assessment History:
Assessment: DISCOVERY — Completed: 08/01/1980
Assessment: PRELIMINARY ASSESSMENT — Completed: 03/25/1986
Assessment: ARCHIVE SITE — Completed: 03/25/1986

RCRIS:
Owner: DOMINION
(312) 555-1212
EPA ID: OHD000817122

Contact: GR TIBBITS
(717) 737-8611

Classification: Small Quantity Generator
TSDF Activities: Not reported

Violation Status: No violations found

LAUREL PIPE LINE CO CLEVELAND MS (Continued) **1000355521**

FINDS:
Other Pertinent Environmental Activity Identified at Site:
Integrated Compliance Information System (ICIS)
Ohio Core database (OH_CORE)
Resource Conservation and Recovery Act Information system (RCRAINFO)

OH MSL:
Facility ID: 218-0459
EPA ID: OHD000817122
Lat/Long: 41 29 00 / 81 40 45
Facility Type: None

SPILLS:
Facility ID: 9206-18-2484
Spill Date: 06/92
Date Reported : 06/13/92 14:01
Spill Number: 9206-18-2484
Size of Spill: Unknown
Priority : Respond When Possible or Convenient
Cause: Valve Opened
Reason: Unknown reasons
Affected Area: Land or land surface impact
Material: UNKNOWN
Type: U
Units: unknown
Waterway Affctd: Not reported
Spill Source: Fixed Facility, Type Unknown, Other
Reportable Qnty: Not reported
Name of Company or person that had spill:
UNKNOWN
Suspected Spiller: Not reported
Carrier: Not reported

DERR:
Facility Id: 218-0459
EPA Id: OHD000817122
Lat/Long: 41 29 00 / 81 40 45
Alias: Not reported
District: NEDO
Voluntary Action Program: Not reported
VAP Receiving Tech Assistance: Not reported
Applied / Recvd Funds From Clean Ohio Fund: Not reported

---

101 **FAIRFIELD AVENUE SERVICE** **FINDS 1005805166**
1001 FAIRFIELD AVE **LUST 110006226618**
CLEVELAND, OH 44113

FINDS:
Other Pertinent Environmental Activity Identified at Site:
Ohio Core database (OH_CORE)

LUST:
Owner: GILLOTA, INC.
Facility Status: Inactive
LTF Status: 6 Closure of regulated UST
Release Number: 18001464-N00001
Owner Address: 300 CENTRAL VIADUCT
CLEVELAND, OH 44115
FR Status: No Further Action letter issued
Old Facility Id: 181464

FAIRFIELD AVENUE SERVICE (Continued) **1005805166**

Former Lust Release Number: 189035900
Release Date: Not reported

---

101 **FAIRFIELD AVENUE SERVICE** **UST** **U003749181**
1001 FAIRFIELD AVE **N/A**
CLEVELAND, OH 44113

UST:

Facility ID:	18001464	Tank ID:	T00005
Owner:	GILLOTA, INC.		
Owner Address:	300 CENTRAL VIADUCT CLEVELAND, OH 44115		
Capacity:	6000	Tank Status:	Currently In Use
Install Date:	11/01/98		
Content:	Gasoline		
Tank Type:	Cathodically Protected Steel		
Facility ID:	18001464	Tank ID:	T00006
Owner:	GILLOTA, INC.		
Owner Address:	300 CENTRAL VIADUCT CLEVELAND, OH 44115		
Capacity:	3000	Tank Status:	Currently In Use
Install Date:	11/01/98		
Content:	Gasoline		
Tank Type:	Epoxy/Asphalt Coated Steel		

---

101 **ATLAS CENTRAL CORP** **RCRIS-SQG** **1000451152**
1111 FAIRFIELD AVE **FINDS** **OHD986982882**
CLEVELAND, OH 44113

RCRIS:
Owner: ATLAS CENTRAL CORP
EPA ID: OHD986982882

Contact: BILL PONTIKOS
(216) 241-4363

Classification: Small Quantity Generator
TSDF Activities: Not reported

Violation Status: No violations found

FINDS:
Other Pertinent Environmental Activity Identified at Site:
Ohio Core database (OH_CORE)
Resource Conservation and Recovery Act Information system (RCRAINFO)

---

102 **MID STATE RESTORATION, INC.** **LUST** **S104265533**
2609 MONROE AVE **N/A**
CLEVELAND, OH 44113

MID STATE RESTORATION, INC. (Continued) **S104265533**

LUST:
Owner: MID STATE RESTORATION, INC.
Facility Status: Inactive
LTF Status: 6 Closure of regulated UST
Release Number: 18010478-N00001
Owner Address: 2609 MONROE AVE
CLEVELAND, OH 44113
FR Status: No Further Action letter issued
Old Facility Id: 0
Former Lust Release Number: 188061100
Release Date: Not reported

---

102 VACANT LOT **LUST S104265337**
2149 W 25TH ST **N/A**
CLEVELAND, OH 44113

LUST:
Owner: VACANT LOT
Facility Status: Active
LTF Status: 1 SUS/CON from regulated UST
Release Number: 18010340-N00001
Owner Address: 2149 W 25TH ST
CLEVELAND, OH 44113
FR Status: Suspected Release or Source Identified
Old Facility Id: 0
Former Lust Release Number: 183046100
Release Date: 3/18/93 0:00

---

103 VITBX CORP. **LUST 1000901290**
2960 BROADWAY **N/A**
CLEVELAND, OH 44115

LUST:
Owner: WESTON LIMITED INC
Facility Status: Inactive
LTF Status: 6 Closure of regulated UST
Release Number: 18010775-N00001
Owner Address: 29300 AURORA RD
SOLON, OH 44139
FR Status: No Further Action letter issued
Old Facility Id: 0
Former Lust Release Number: 0
Release Date: 7/27/00 0:00

---

103 CUYAHOGA MATERIALS CO **FINDS 1007086240**
2929 ROCKEFELLER AVE **SWF/LF 110015645505**
CLEVELAND, OH 44115

FINDS:
Other Pertinent Environmental Activity Identified at Site:
Ohio Core database (OH_CORE)

LF:

Facility ID:	Not reported	Status:	Not reported
Type:	Not reported		
Closed Facility:	Not reported		
Class:	Not reported	Captive:	No
SWMD:	Not reported		

CUYAHOGA MATERIALS CO (Continued) **1007086240**

Operator:	Not reported
Operator Addr:	Not reported
Operator Phone:	Not reported
Owner:	Not reported
Owner Addr:	Not reported
Licence Holder:	Not reported
LH Addr:	Not reported
	Not reported
Last Update:	Not reported
Docket # :	18-C4R-0704
Start Date :	7/27/2000 00:00:00
End Date :	Not reported
Core Place ID :	133809
Core Addr ID :	133809
District Office :	NEDO
Phone Number :	(216) 524 3630

---

103 **CHEM-CLEAR INC** DERR S104517636
2900 BROADWAY N/A
CLEVELAND, OH 44022

DERR:

Facility Id:	218-1132
EPA Id:	OHD000724153
Lat/Long:	41.483244 / 81.665853
Alias:	Not reported
District:	NEDO
Voluntary Action Program:	Not reported
VAP Receiving Tech Assistance:	Not reported
Applied / Recvd Funds From Clean Ohio Fund:	Not reported

---

103 **CLEAN HARBORS ENVIRONMENTAL SERVICES** CERCLIS 1005904065
2900 ROCKFELLER AVENUE OHN000508444
CLEVELAND, OH 44115

CERCLIS Classification Data:

Site Incident Category:	Not reported	Federal Facility:	Not a Federal Facility
Non NPL Status:	Removal Only Site (No Site Assessment Work Needed)		
Ownership Status:	Not reported	NPL Status:	Not on the NPL
Site Description:	A release of 132 gallons of ferric chloride from a leak in piping leading from the storage tank to a batch tank at the plant. The PRP was conducting a cleanup of the spill which included conducting a repair of the pipe and excavating and properly d isposing of contaminated soil.		

CERCLIS Assessment History:

Assessment:	PRP EMERGENCY REMOVAL	Completed:	05/31/2002

CERCLIS Site Status:
Cleaned up

103 **CLEAN HARBORS ENV SERVICES INC**
2900 ROCKEFELLER AVE
CLEVELAND, OH 44115

FINDS 1000294566
LUST OHD000724153
OH Spills
RCRIS-LQG
UST
RAATS
CORRACTS
CERC-NFRAP

CERCLIS-NFRAP Classification Data:
Site Incident Category: Not reported
Non NPL Code: NFRAP
Ownership Status: Unknown
Federal Facility: Not a Federal Facility
NPL Status: Not on the NPL

CERCLIS-NFRAP Assessment History:

Assessment:	DISCOVERY	Completed:	01/15/1988
Assessment:	PRELIMINARY ASSESSMENT	Completed:	01/06/1989
Assessment:	ARCHIVE SITE	Completed:	01/06/1989

CORRACTS Data:

EPA Id: OHD000724153
Region: 5
Area Name: TANKS 1,2,3
Actual Date: 12/10/1990
Corrective Action: CA150 - RFI Workplan Approved
2002 NAICS Title: Waste Treatment and Disposal

EPA Id: OHD000724153
Region: 5
Area Name: ENTIRE FACILITY
Actual Date: 10/01/1995
Corrective Action: CA210T - CA Responsibility Referred To A Non-RCRA Federal Authority, Corrective Action referred to another non-RCRA Federal Authority
2002 NAICS Title: Waste Treatment and Disposal

EPA Id: OHD000724153
Region: 5
Area Name: ENTIRE FACILITY
Actual Date: 12/31/1993
Corrective Action: CA225IN - Stabilization Measures Evaluation, This facility is not , amenable to stabilization activity because of, a lack of technical data. An evaluation has been completed, but further data is necessary to determine stabilization measures, feasibility or appropriateness. This status should be changed when data becomes available
2002 NAICS Title: Waste Treatment and Disposal

EPA Id: OHD000724153
Region: 5
Area Name: ENTIRE FACILITY
Actual Date: 09/28/1990
Corrective Action: CA050 - RFA Completed
2002 NAICS Title: Waste Treatment and Disposal

EPA Id: OHD000724153
Region: 5
Area Name: ENTIRE FACILITY
Actual Date: 09/28/1990
Corrective Action: CA070YE - RFA Determination Of Need For An RFI, RFI is Necessary
2002 NAICS Title: Waste Treatment and Disposal

CLEAN HARBORS ENV SERVICES INC (Continued) **1000294566**

The CORRACTS database contains 3 additional records for this site.
Please contact your EDR Account Executive for more information.

RCRIS Corrective Action Summary:

Event: CA Responsibility Referred To A Non-RCRA Federal Authority, Corrective Action referred to another non-RCRA Federal Authority.
Event Date: 10/01/1995

Event: Stabilization Measures Evaluation,This facility is not amenable to stabilization activity because of a lack of technical data. An evaluation has been completed, but further data is necessary to determine stabilization measures, feasibility or appropriateness. This status should be changed when data becomes available.
Event Date: 12/31/1993

Event: CA Prioritization, Facility or area was assigned a low corrective action priority.
Event Date: 08/24/1991

Event: RFI Workplan Approved
Event Date: 12/10/1990

Event: RFA Completed
Event Date: 09/28/1990

Event: RFI Imposition, Focused data collection required for stabilization evaluation.
Event Date: 09/28/1990

Event: RFA Determination Of Need For An RFI, RFI is Necessary;
Event Date: 09/28/1990

RCRIS:

Owner: CHEM-CLEAR INC
(215) 687-8990
EPA ID: OHD000724153

Contact: JEAN GROMICKI
(312) 886-4555

Classification: Large Quantity Generator
TSDF Activities: Not reported

BIENNIAL REPORTS:

Last Biennial Reporting Year: 2001

Waste	Quantity (Lbs)	Waste	Quantity (Lbs)
D001	11157.16	D002	9057.13
D004	757.00	D005	6357.00
D006	757.00	D007	10577.00
D008	10577.00	D009	982.00
D010	757.00	D011	757.00
D012	3100.00	D013	3100.00
D014	3100.00	D015	3100.00
D016	3100.00	D017	3100.00
D018	36621.06	D019	3100.00
D020	3100.00	D021	3100.00
D022	3100.00	D023	3100.00
D024	3100.00	D025	3100.00
D026	3100.00	D027	3100.00
D028	3100.00	D029	3100.00
D030	3100.00	D031	3100.00

CLEAN HARBORS ENV SERVICES INC (Continued) **1000294566**

D032	3100.00	D033	3100.00
D034	3100.00	D035	4700.00
D036	3100.00	D037	3100.00
D038	3100.00	D039	3100.00
D040	3100.00	D041	3100.00
D042	3100.00	D043	3100.00
F001	3857.00	F002	3100.00
F003	5500.00	F004	3857.00
F005	5500.00	F006	43387.77
F007	3100.00	F008	3100.00
F009	3100.00	F010	3100.00
F011	3100.00	F012	3100.00
F019	3100.00	F025	3100.00
F034	3100.00	F035	3100.00
F037	3100.00	F038	3100.00
F039	3100.00	K001	3100.00
K002	3100.00	K003	3100.00
K004	3100.00	K005	3100.00
K006	3100.00	K007	3100.00
K008	3100.00	K009	3100.00
K010	3100.00	K011	3100.00
K013	3100.00	K014	3100.00
K015	3100.00	K016	3100.00
K017	3100.00	K018	3100.00
K019	3100.00	K020	3100.00
K021	3100.00	K022	3100.00
K023	3100.00	K024	3100.00
K025	3100.00	K026	3100.00
K027	3100.00	K028	3100.00
K029	3100.00	K030	3100.00
K031	3100.00	K032	3100.00
K033	3100.00	K034	3100.00
K035	3100.00	K036	3100.00
K037	3100.00	K038	3100.00
K039	3100.00	K040	3100.00
K041	3100.00	K042	3100.00
K043	3100.00	K044	3100.00
K045	3100.00	K046	3100.00
K047	3100.00	K048	3100.00
K049	3100.00	K050	3100.00
K051	3100.00	K052	3100.00
K060	3100.00	K061	3100.00
K062	3100.00	K069	3100.00
K071	3100.00	K073	3100.00
K083	3100.00	K084	3100.00
K085	3100.00	K086	3100.00
K087	3100.00	K088	3100.00
K093	3100.00	K094	3100.00
K095	3100.00	K096	3100.00
K097	3100.00	K098	3100.00
K099	3100.00	K100	3100.00
K101	3100.00	K102	3100.00
K103	3100.00	K104	3100.00
K105	3100.00	K106	3100.00
K107	3100.00	K108	3100.00
K109	3100.00	K110	3100.00

CLEAN HARBORS ENV SERVICES INC (Continued) **1000294566**

K111	3100.00	K112	3100.00
K113	3100.00	K114	3100.00
K115	3100.00	K116	3100.00
K117	3100.00	K118	3100.00
K123	3100.00	K124	3100.00
K125	3100.00	K126	3100.00
K131	3100.00	K132	3100.00
K136	3100.00	K156	3100.00
K157	3100.00	K158	3100.00
K159	3100.00	K161	3100.00
P001	3100.00	P002	3100.00
P003	3100.00	P004	3100.00
P005	3100.00	P006	3100.00
P007	3100.00	P008	3100.00
P009	3100.00	P010	3100.00
P011	3100.00	P012	3100.00
P013	3100.00	P014	3100.00
P015	3100.00	P016	3100.00
P017	3100.00	P018	3100.00
P020	3100.00	P021	3100.00
P022	3100.00	P023	3100.00
P024	3100.00	P026	3100.00
P027	3100.00	P028	3100.00
P029	3100.00	P030	3100.00
P031	3100.00	P033	3100.00
P034	3100.00	P036	3100.00
P037	3100.00	P038	3100.00
P039	3100.00	P040	3100.00
P041	3100.00	P042	3100.00
P043	3100.00	P044	3100.00
P045	3100.00	P046	3100.00
P047	3100.00	P048	3100.00
P049	3100.00	P050	3100.00
P051	3100.00	P054	3100.00
P056	3100.00	P057	3100.00
P058	3100.00	P059	3100.00
P060	3100.00	P062	3100.00
P063	3100.00	P064	3100.00
P065	3100.00	P066	3100.00
P067	3100.00	P068	3100.00
P069	3100.00	P070	3100.00
P071	3100.00	P072	3100.00
P073	3100.00	P074	3100.00
P075	3100.00	P076	3100.00
P077	3100.00	P078	3100.00
P081	3100.00	P082	3100.00
P084	3100.00	P085	3100.00
P087	3100.00	P088	3100.00
P089	3100.00	P092	3100.00
P093	3100.00	P094	3100.00
P095	3100.00	P096	3100.00
P097	3100.00	P098	3100.00
P099	3100.00	P101	3100.00
P102	3100.00	P103	3100.00
P104	3100.00	P105	3100.00
P106	3100.00	P108	3100.00

CLEAN HARBORS ENV SERVICES INC (Continued) **1000294566**

P109	3100.00	P110	3100.00
P111	3100.00	P112	3100.00
P113	3100.00	P114	3100.00
P115	3100.00	P116	3100.00
P118	3100.00	P119	3100.00
P120	3100.00	P121	3100.00
P122	3100.00	P123	3100.00
P127	3100.00	P128	3100.00
P185	3100.00	P188	3100.00
P189	3100.00	P190	3100.00
P191	3100.00	P192	3100.00
P194	3100.00	P196	3100.00
P197	3100.00	P198	3100.00
P199	3100.00	P201	3100.00
P202	3100.00	P203	3100.00
P204	3100.00	P205	3100.00
U001	3100.00	U002	3100.00
U003	3100.00	U004	3100.00
U005	3100.00	U006	3100.00
U007	3100.00	U008	3100.00
U009	3100.00	U010	3100.00
U011	3100.00	U012	3100.00
U014	3100.00	U015	3100.00
U016	3100.00	U017	3100.00
U018	3100.00	U019	3100.00
U020	3100.00	U021	3100.00
U022	3100.00	U023	3100.00
U024	3100.00	U025	3100.00
U026	3100.00	U027	3100.00
U028	3100.00	U029	3100.00
U030	3100.00	U031	3100.00
U032	3100.00	U033	3100.00
U034	3100.00	U035	3100.00
U036	3100.00	U037	3100.00
U038	3100.00	U039	3100.00
U041	3100.00	U042	3100.00
U043	3100.00	U044	3100.00
U045	3100.00	U046	3100.00
U047	3100.00	U048	3100.00
U049	3100.00	U050	3100.00
U051	3100.00	U052	3100.00
U053	3100.00	U055	3100.00
U056	3100.00	U057	3100.00
U058	3100.00	U059	3100.00
U060	3100.00	U061	3100.00
U062	3100.00	U063	3100.00
U064	3100.00	U066	3100.00
U067	3100.00	U068	3100.00
U069	3100.00	U070	3100.00
U071	3100.00	U072	3100.00
U073	3100.00	U074	3100.00
U075	3100.00	U076	3100.00
U077	3100.00	U078	3100.00
U079	3100.00	U080	3100.00
U081	3100.00	U082	3100.00
U083	3100.00	U084	3100.00

CLEAN HARBORS ENV SERVICES INC (Continued) **1000294566**

U085	3100.00	U086	3100.00
U087	3100.00	U088	3100.00
U089	3100.00	U090	3100.00
U091	3100.00	U092	3100.00
U093	3100.00	U094	3100.00
U095	3100.00	U096	3100.00
U097	3100.00	U098	3100.00
U099	3100.00	U101	3100.00
U102	3100.00	U103	3100.00
U105	3100.00	U106	3100.00
U107	3100.00	U108	3100.00
U109	3100.00	U110	3100.00
U111	3100.00	U112	3100.00
U113	3100.00	U114	3100.00
U115	3100.00	U116	3100.00
U117	3100.00	U118	3100.00
U119	3100.00	U120	3100.00
U121	3100.00	U122	3100.00
U123	3100.00	U124	3100.00
U125	3100.00	U126	3100.00
U127	3100.00	U128	3100.00
U129	3100.00	U130	3100.00
U131	3100.00	U132	3100.00
U133	3100.00	U134	3100.00
U135	3100.00	U136	3100.00
U137	3100.00	U138	3100.00
U140	3100.00	U141	3100.00
U142	3100.00	U143	3100.00
U144	3100.00	U145	3100.00
U146	3100.00	U147	3100.00
U148	3100.00	U149	3100.00
U150	3100.00	U151	3100.00
U152	3100.00	U153	3100.00
U154	3100.00	U155	3100.00
U156	3100.00	U157	3100.00
U158	3100.00	U159	3100.00
U160	3100.00	U161	3100.00
U162	3100.00	U163	3100.00
U164	3100.00	U165	3100.00
U166	3100.00	U167	3100.00
U168	3100.00	U169	3100.00
U170	3100.00	U171	3100.00
U172	3100.00	U173	3100.00
U174	3100.00	U176	3100.00
U177	3100.00	U178	3100.00
U179	3100.00	U180	3100.00
U181	3100.00	U182	3100.00
U183	3100.00	U184	3100.00
U185	3100.00	U186	3100.00
U187	3100.00	U188	3100.00
U189	3100.00	U190	3100.00
U191	3100.00	U192	3100.00
U193	3100.00	U194	3100.00
U196	3100.00	U197	3100.00
U200	3100.00	U201	3100.00
U202	3100.00	U203	3100.00

CLEAN HARBORS ENV SERVICES INC (Continued) **1000294566**

U204	3100.00	U205	3100.00
U206	3100.00	U207	3100.00
U208	3100.00	U209	3100.00
U210	3100.00	U211	3100.00
U213	3100.00	U214	3100.00
U215	3100.00	U216	3100.00
U217	3100.00	U218	3100.00
U219	3100.00	U220	3100.00
U221	3100.00	U222	3100.00
U223	3100.00	U225	3100.00
U226	3100.00	U227	3100.00
U228	3100.00	U234	3100.00
U235	3100.00	U236	3100.00
U237	3100.00	U238	3100.00
U239	3100.00	U240	3100.00
U243	3100.00	U244	3100.00
U246	3100.00	U247	3100.00
U248	3100.00	U249	3100.00
U271	3100.00	U278	3100.00
U279	3100.00	U280	3100.00
U328	3100.00	U353	3100.00
U359	3100.00	U364	3100.00
U367	3100.00	U372	3100.00
U373	3100.00	U387	3100.00
U389	3100.00	U394	3100.00
U395	3100.00	U404	3100.00
U409	3100.00	U410	3100.00
U411	3100.00		

Violation Status: Violations exist

Regulation Violated: 3745-50-35
Area of Violation: TSD-GENERAL STANDARDS
Date Violation Determined: 11/12/2002
Actual Date Achieved Compliance: 01/15/2003

Enforcement Action: WRITTEN INFORMAL
Enforcement Action Date: 11/12/2002
Penalty Type: Not reported

Regulation Violated: 3734.02(F)
Area of Violation: GENERATOR-OTHER REQUIREMENTS
Date Violation Determined: 08/01/2002
Actual Date Achieved Compliance: 09/11/2002

Enforcement Action: WRITTEN INFORMAL
Enforcement Action Date: 08/01/2002
Penalty Type: Final Monetary Penalty

Enforcement Action: NOV/INITIAL STATE ADMIN CONSENT ORDER
Enforcement Action Date: 11/26/2002
Penalty Type: Final Monetary Penalty

Enforcement Action: FINAL 3008(A) COMPLIANCE ORDER
Enforcement Action Date: 01/14/2003
Penalty Type: Final Monetary Penalty

Regulation Violated: 3745-65-16
Area of Violation: GENERATOR-GENERAL REQUIREMENTS
Date Violation Determined: 06/20/2002
Actual Date Achieved Compliance: 09/20/2002

CLEAN HARBORS ENV SERVICES INC (Continued) **1000294566**

Enforcement Action: WRITTEN INFORMAL
Enforcement Action Date: 07/03/2002
Penalty Type: Final Monetary Penalty

Enforcement Action: NOV/INITIAL STATE ADMIN CONSENT ORDER
Enforcement Action Date: 11/26/2002
Penalty Type: Final Monetary Penalty

Enforcement Action: FINAL 3008(A) COMPLIANCE ORDER
Enforcement Action Date: 01/14/2003
Penalty Type: Final Monetary Penalty

Regulation Violated: 3745-52-34(C)
Area of Violation: GENERATOR-PRE-TRANSPORT REQUIREMENTS
Date Violation Determined: 06/07/2000
Actual Date Achieved Compliance: 06/07/2000

Enforcement Action: WRITTEN INFORMAL
Enforcement Action Date: 06/20/2000
Penalty Type: Not reported

Regulation Violated: 3745-52-34(A)(2)
Area of Violation: GENERATOR-PRE-TRANSPORT REQUIREMENTS
Date Violation Determined: 06/07/2000
Actual Date Achieved Compliance: 06/07/2000

Enforcement Action: WRITTEN INFORMAL
Enforcement Action Date: 06/20/2000
Penalty Type: Not reported

Regulation Violated: 3745-53-21
Area of Violation: GENERATOR-PRE-TRANSPORT REQUIREMENTS
Date Violation Determined: 11/28/1995
Actual Date Achieved Compliance: 04/12/1996

Enforcement Action: WRITTEN INFORMAL
Enforcement Action Date: 01/19/1996
Penalty Type: Not reported

Regulation Violated: 3745-50-10
Area of Violation: GENERATOR-PRE-TRANSPORT REQUIREMENTS
Date Violation Determined: 11/28/1995
Actual Date Achieved Compliance: 04/12/1996

Enforcement Action: WRITTEN INFORMAL
Enforcement Action Date: 01/19/1996
Penalty Type: Not reported

Regulation Violated: Not reported
Area of Violation: GENERATOR-ALL REQUIREMENTS (OVERSIGHT)
Date Violation Determined: 12/28/1989
Actual Date Achieved Compliance: 02/28/1990

Enforcement Action: WRITTEN INFORMAL
Enforcement Action Date: 01/17/1990
Penalty Type: Not reported

Regulation Violated: Not reported
Area of Violation: GENERATOR-ALL REQUIREMENTS (OVERSIGHT)
Date Violation Determined: 05/16/1989
Actual Date Achieved Compliance: 02/06/1990

Enforcement Action: WRITTEN INFORMAL
Enforcement Action Date: 06/12/1989

CLEAN HARBORS ENV SERVICES INC (Continued) **1000294566**

Penalty Type:	Not reported
Regulation Violated:	Not reported
Area of Violation:	GENERATOR-ALL REQUIREMENTS (OVERSIGHT)
Date Violation Determined:	05/15/1987
Actual Date Achieved Compliance:	07/30/1987
Enforcement Action:	WRITTEN INFORMAL
Enforcement Action Date:	05/29/1987
Penalty Type:	Not reported
Regulation Violated:	Not reported
Area of Violation:	GENERATOR-ALL REQUIREMENTS (OVERSIGHT)
Date Violation Determined:	05/08/1986
Actual Date Achieved Compliance:	05/26/1988
Enforcement Action:	WRITTEN INFORMAL
Enforcement Action Date:	05/22/1986
Penalty Type:	Not reported
Regulation Violated:	Not reported
Area of Violation:	GENERATOR-ALL REQUIREMENTS (OVERSIGHT)
Date Violation Determined:	05/08/1986
Actual Date Achieved Compliance:	05/26/1988
Enforcement Action:	WRITTEN INFORMAL
Enforcement Action Date:	05/22/1986
Penalty Type:	Not reported
Regulation Violated:	Not reported
Area of Violation:	GENERATOR-ALL REQUIREMENTS (OVERSIGHT)
Date Violation Determined:	09/19/1985
Actual Date Achieved Compliance:	01/31/1986
Enforcement Action:	WRITTEN INFORMAL
Enforcement Action Date:	09/19/1985
Penalty Type:	Not reported
Regulation Violated:	Not reported
Area of Violation:	GENERATOR-ALL REQUIREMENTS (OVERSIGHT)
Date Violation Determined:	06/14/1985
Actual Date Achieved Compliance:	01/31/1986
Enforcement Action:	WRITTEN INFORMAL
Enforcement Action Date:	06/14/1985
Penalty Type:	Not reported
Regulation Violated:	Not reported
Area of Violation:	GENERATOR-ALL REQUIREMENTS (OVERSIGHT)
Date Violation Determined:	03/27/1985
Actual Date Achieved Compliance:	07/03/1985
Enforcement Action:	WRITTEN INFORMAL
Enforcement Action Date:	05/13/1985
Penalty Type:	Not reported
Regulation Violated:	Not reported
Area of Violation:	GENERATOR-ALL REQUIREMENTS (OVERSIGHT)
Date Violation Determined:	03/27/1985
Actual Date Achieved Compliance:	07/03/1985
Enforcement Action:	WRITTEN INFORMAL
Enforcement Action Date:	05/13/1985
Penalty Type:	Not reported

CLEAN HARBORS ENV SERVICES INC (Continued) **1000294566**

Penalty Summary:

Penalty Description	Penalty Date	Penalty Amount	Lead Agency
Final Monetary Penalty	1/14/2003	7500	STATE

There are 16 violation record(s) reported at this site:

Evaluation	Area of Violation	Date of Compliance
Non-Financial Record Review	TSD-GENERAL STANDARDS	20030115
A Significant Non-Complier (SNC)	TSD-GENERAL STANDARDS	20030115
	GENERATOR-OTHER REQUIREMENTS	20020911
	GENERATOR-GENERAL REQUIREMENTS	20020920
Non-Financial Record Review	GENERATOR-OTHER REQUIREMENTS	20020911
Compliance Evaluation Inspection	GENERATOR-GENERAL REQUIREMENTS	20020920
Compliance Evaluation Inspection	GENERATOR-PRE-TRANSPORT REQUIREMENTS	20000607
	GENERATOR-PRE-TRANSPORT REQUIREMENTS	20000607
Compliance Evaluation Inspection	GENERATOR-PRE-TRANSPORT REQUIREMENTS	19960412
	GENERATOR-PRE-TRANSPORT REQUIREMENTS	19960412
Compliance Evaluation Inspection	GENERATOR-ALL REQUIREMENTS (OVERSIGHT)	19900228
Compliance Evaluation Inspection	GENERATOR-ALL REQUIREMENTS (OVERSIGHT)	19900206
Compliance Evaluation Inspection	GENERATOR-ALL REQUIREMENTS (OVERSIGHT)	19870730
Compliance Evaluation Inspection	GENERATOR-ALL REQUIREMENTS (OVERSIGHT)	19880526
	GENERATOR-ALL REQUIREMENTS (OVERSIGHT)	19880526
Compliance Schedule Evaluation	GENERATOR-ALL REQUIREMENTS (OVERSIGHT)	19860131
Financial Record Review	GENERATOR-ALL REQUIREMENTS (OVERSIGHT)	19860131
Compliance Evaluation Inspection	GENERATOR-ALL REQUIREMENTS (OVERSIGHT)	19850703
	GENERATOR-ALL REQUIREMENTS (OVERSIGHT)	19850703

NY MANIFEST
Additional detail is available in NY MANIFEST. Please contact your EDR Account Executive for more information.
CT MANIFEST
Additional detail is available in CT MANIFEST. Please contact your EDR Account Executive for more information.

FINDS:
Other Pertinent Environmental Activity Identified at Site:
Comperhensive Environmental Response, Compensation and Liability Information System (CERCLIS)
Resource Conservation and Recovery Act Information system (RCRAINFO)

LUST:
Owner: MICHAEL RAPP
Facility Status: Active
LTF Status: 6 Closure of regulated UST
Release Number: 18004257-N00001
Owner Address: 2900 ROCKEFELLER AVE
CLEVELAND, OH 44115
FR Status: A possible incident is reported
Old Facility Id: 184257
Former Lust Release Number: 187092500
Release Date: Not reported

CLEAN HARBORS ENV SERVICES INC (Continued) **1000294566**

SPILLS:
Facility ID: Not reported
Spill Date: Not reported
Date Reported : 05/31/2002
Spill Number: 0 00-00-0205-18-2169
Size of Spill: Small
Priority : Respond When Possible or Convenient
Cause: Undefined
Reason: Undefined
Affected Area: LAND OR LAND SURFACE IMPACT
Material: FERRIC CHLORIDE
Type: Waste Chemicals after the use cycle, generic groupings
Units: gallons
Waterway Affctd: N/A
Spill Source: FIXED FACILITY - INDUSTRY - PIPING (AOVE GROUND /OVERHEAD)
Reportable Qnty: Not reported
Name of Company or person that had spill: Not reported
Suspected Spiller:
CLEAN HARBORS ENVIRONMENTAL
Carrier: Not reported

UST:
Facility ID: 18004257 Tank ID: T00001
Owner: CLEAN HARBORS OF CLEVELAND, INC.
Owner Address: 2900 ROCKEFELLER AVE
CLEVELAND, OH 44115
Capacity: 12000 Tank Status: Currently In Use
Install Date: 10/01/89
Content: Diesel
Tank Type: Fiberglass Reinforced Plastic;Double Walled (Int

---

104 **PELTON PARK APARTMENTS** **FINDS** **1005828419**
2363 WEST 14TH STREET **110006524715**
CLEVELAND, OH 44113

FINDS:
Other Pertinent Environmental Activity Identified at Site:
Ohio Core database (OH_CORE)

---

104 **SAINT JOSEPH CENTER** **FINDS** **1005808130**
2346 W FOURTEENTH ST **110006331781**
CLEVELAND, OH 44113

FINDS:
Other Pertinent Environmental Activity Identified at Site:
Ohio Core database (OH_CORE)

104 **GRACE HOSPITAL** — **FINDS** — **1005811510**, **110006337384**
2307 W 14TH ST
CLEVELAND, OH 44113

FINDS:
Other Pertinent Environmental Activity Identified at Site:
Ohio Core database (OH_CORE)

---

104 **GRACE HOSPITAL** — **MLTS** — **1000559546**, **N/A**
2307 W. 14TH ST
CLEVELAND, OH 44113

MLTS:

License Number:	34-16583-01	First License Date:	01/28/1986
License Date:	01/28/1986	Institution Code:	16583
License Expires:	01/31/1991		
Primary Program:	Medical Institution - QMP required		
License Use:	Not reported		
Department:	Not reported	Building:	Not reported
Contact Name:	GERALD C. LORENCE	Contact Phone:	Not reported
States Allowing Use:	Not reported		
Store Material:	No		
Redistribution:	No	Incineration:	No
Burial:	No		
Last Inspection:	04/1990		
Inspector Name:	Not reported		
Next Inspection:	10/1992		

---

105 **ALCHEM-TRON INC** — **DERR** — **S104517634**, **N/A**
2516 TRAIN AVE
CLEVELAND, OH 44113

DERR:

Facility Id:	218-0022
EPA Id:	OHD077786309
Lat/Long:	41 28 45 / 81 42 05
Alias:	LAIDLAW ENVIRONMENTAL & GSX
District:	NEDO
Voluntary Action Program:	Not reported
VAP Receiving Tech Assistance:	Not reported
Applied / Recvd Funds From Clean Ohio Fund:	Not reported

---

105 **LAIDLAW ENVIRONMENTAL SERVICES** — **RCRIS-SQG** — **1000240439**
2516 TRAIN AVE — **FINDS** — **OHD077786309**
CLEVELAND, OH 44113 — **RCRIS-TSD**
CORRACTS
CERC-NFRAP

CERCLIS-NFRAP Classification Data:

Site Incident Category:	Not reported	Federal Facility:	Not a Federal Facility
Non NPL Code:	NFRAP		
Ownership Status:	Other	NPL Status:	Not on the NPL

CERCLIS-NFRAP Assessment History:

Assessment:	DISCOVERY	Completed:	04/01/1979
Assessment:	PRELIMINARY ASSESSMENT	Completed:	09/06/1985
Assessment:	ARCHIVE SITE	Completed:	09/06/1985

LAIDLAW ENVIRONMENTAL SERVICES (Continued) **1000240439**

CERCLIS-NFRAP Alias Name(s):
ERIEWAY POLL CONTROL
ALCHEM-TRON INC

CORRACTS Data:

EPA Id:	OHD077786309
Region:	5
Area Name:	ENTIRE FACILITY
Actual Date:	09/21/1989
Corrective Action:	CA050 - RFA Completed
2002 NAICS Title:	Hazardous Waste Treatment and Disposal

EPA Id:	OHD077786309
Region:	5
Area Name:	ENTIRE FACILITY
Actual Date:	09/21/1989
Corrective Action:	CA070YE - RFA Determination Of Need For An RFI, RFI is Necessary
2002 NAICS Title:	Hazardous Waste Treatment and Disposal

EPA Id:	OHD077786309
Region:	5
Area Name:	ENTIRE FACILITY
Actual Date:	12/08/1990
Corrective Action:	CA075LO - CA Prioritization, Facility or area was assigned a low corrective action priority
2002 NAICS Title:	Hazardous Waste Treatment and Disposal

EPA Id:	OHD077786309
Region:	5
Area Name:	ENTIRE FACILITY
Actual Date:	03/31/1994
Corrective Action:	CA075LO - CA Prioritization, Facility or area was assigned a low corrective action priority
2002 NAICS Title:	Hazardous Waste Treatment and Disposal

RCRIS Corrective Action Summary:

Event:	CA Prioritization, Facility or area was assigned a low corrective action priority.
Event Date:	03/31/1994
Event:	CA Prioritization, Facility or area was assigned a low corrective action priority.
Event Date:	12/08/1990
Event:	RFA Completed
Event Date:	09/21/1989
Event:	RFA Determination Of Need For An RFI, RFI is Necessary;
Event Date:	09/21/1989

LAIDLAW ENVIRONMENTAL SERVICES (Continued) **1000240439**

RCRIS:
Owner: ALCHEM-TRON INCORPORATED
(216) 241-5775
EPA ID: OHD077786309

Contact: INDERJIT SONI
(216) 241-5775

Classification: TSDF, Conditionally Exempt Small Quantity Generator
TSDF Activities: Not reported

Violation Status: Violations exist

Regulation Violated: 3745-66-43
Area of Violation: TSD-FINANCIAL RESPONSIBILITY REQUIREMENTS
Date Violation Determined: 02/12/2002
Actual Date Achieved Compliance: Not reported

Enforcement Action: WRITTEN INFORMAL
Enforcement Action Date: 02/19/2002
Penalty Type: Not reported

Enforcement Action: WRITTEN INFORMAL
Enforcement Action Date: 04/16/2002
Penalty Type: Not reported

Regulation Violated: 3745-66-47
Area of Violation: TSD-FINANCIAL RESPONSIBILITY REQUIREMENTS
Date Violation Determined: 02/12/2002
Actual Date Achieved Compliance: Not reported

Enforcement Action: WRITTEN INFORMAL
Enforcement Action Date: 02/19/2002
Penalty Type: Not reported

Enforcement Action: WRITTEN INFORMAL
Enforcement Action Date: 04/16/2002
Penalty Type: Not reported

Regulation Violated: 3745-66-42
Area of Violation: TSD-FINANCIAL RESPONSIBILITY REQUIREMENTS
Date Violation Determined: 02/12/2002
Actual Date Achieved Compliance: Not reported

Enforcement Action: WRITTEN INFORMAL
Enforcement Action Date: 02/19/2002
Penalty Type: Not reported

Enforcement Action: WRITTEN INFORMAL
Enforcement Action Date: 04/16/2002
Penalty Type: Not reported

Regulation Violated: 3745-65-53
Area of Violation: GENERATOR-PRE-TRANSPORT REQUIREMENTS
Date Violation Determined: 09/24/1999
Actual Date Achieved Compliance: 01/25/2000

Enforcement Action: WRITTEN INFORMAL
Enforcement Action Date: 09/30/1999
Penalty Type: Not reported

Regulation Violated: 3745-65-14
Area of Violation: GENERATOR-PRE-TRANSPORT REQUIREMENTS
Date Violation Determined: 09/24/1999

LAIDLAW ENVIRONMENTAL SERVICES (Continued) **1000240439**

Actual Date Achieved Compliance:	01/25/2000
Enforcement Action:	WRITTEN INFORMAL
Enforcement Action Date:	09/30/1999
Penalty Type:	Not reported
Regulation Violated:	3745-65-16
Area of Violation:	GENERATOR-PRE-TRANSPORT REQUIREMENTS
Date Violation Determined:	09/24/1999
Actual Date Achieved Compliance:	01/25/2000
Enforcement Action:	WRITTEN INFORMAL
Enforcement Action Date:	09/30/1999
Penalty Type:	Not reported
Regulation Violated:	3743.03
Area of Violation:	GENERATOR-OTHER REQUIREMENTS
Date Violation Determined:	09/24/1999
Actual Date Achieved Compliance:	01/25/2000
Enforcement Action:	WRITTEN INFORMAL
Enforcement Action Date:	09/30/1999
Penalty Type:	Not reported
Regulation Violated:	3745-65-15
Area of Violation:	TSD-GENERAL STANDARDS
Date Violation Determined:	09/24/1999
Actual Date Achieved Compliance:	01/25/2000
Enforcement Action:	WRITTEN INFORMAL
Enforcement Action Date:	09/30/1999
Penalty Type:	Not reported
Regulation Violated:	3745-65-53
Area of Violation:	TSD-CONTINGENCY PLAN REQUREMENTS
Date Violation Determined:	08/10/1998
Actual Date Achieved Compliance:	09/15/1998
Enforcement Action:	WRITTEN INFORMAL
Enforcement Action Date:	08/10/1998
Penalty Type:	Not reported
Regulation Violated:	3745-65-14(B)
Area of Violation:	GENERATOR-PRE-TRANSPORT REQUIREMENTS
Date Violation Determined:	09/13/1996
Actual Date Achieved Compliance:	11/26/1996
Enforcement Action:	WRITTEN INFORMAL
Enforcement Action Date:	09/17/1996
Penalty Type:	Not reported
Regulation Violated:	3745-66-43
Area of Violation:	TSD-FINANCIAL RESPONSIBILITY REQUIREMENTS
Date Violation Determined:	06/24/1996
Actual Date Achieved Compliance:	02/18/1998
Enforcement Action:	WRITTEN INFORMAL
Enforcement Action Date:	07/31/1996
Penalty Type:	Not reported
Regulation Violated:	3745-66-43
Area of Violation:	TSD-FINANCIAL RESPONSIBILITY REQUIREMENTS
Date Violation Determined:	05/29/1995
Actual Date Achieved Compliance:	02/18/1998

LAIDLAW ENVIRONMENTAL SERVICES (Continued) **1000240439**

Enforcement Action:	WRITTEN INFORMAL
Enforcement Action Date:	06/27/1995
Penalty Type:	Not reported
Enforcement Action:	WRITTEN INFORMAL
Enforcement Action Date:	07/31/1996
Penalty Type:	Not reported
Regulation Violated:	3745-66-42
Area of Violation:	TSD-FINANCIAL RESPONSIBILITY REQUIREMENTS
Date Violation Determined:	05/29/1995
Actual Date Achieved Compliance:	07/31/1996
Enforcement Action:	WRITTEN INFORMAL
Enforcement Action Date:	06/27/1995
Penalty Type:	Not reported
Regulation Violated:	3745-66-47
Area of Violation:	TSD-FINANCIAL RESPONSIBILITY REQUIREMENTS
Date Violation Determined:	08/19/1992
Actual Date Achieved Compliance:	03/11/1993
Enforcement Action:	WRITTEN INFORMAL
Enforcement Action Date:	08/27/1992
Penalty Type:	Not reported
Regulation Violated:	3745-65-15
Area of Violation:	TSD-GENERAL STANDARDS
Date Violation Determined:	03/06/1992
Actual Date Achieved Compliance:	04/17/1992
Enforcement Action:	WRITTEN INFORMAL
Enforcement Action Date:	03/11/1992
Penalty Type:	Not reported
Regulation Violated:	3745-59-07(A)(1)(b)
Area of Violation:	TSD-LAND BAN REQUIREMENTS
Date Violation Determined:	03/06/1992
Actual Date Achieved Compliance:	04/17/1992
Enforcement Action:	WRITTEN INFORMAL
Enforcement Action Date:	03/11/1992
Penalty Type:	Not reported
Regulation Violated:	3745-65-53
Area of Violation:	TSD-CONTINGENCY PLAN REQUREMENTS
Date Violation Determined:	03/06/1992
Actual Date Achieved Compliance:	04/17/1992
Enforcement Action:	WRITTEN INFORMAL
Enforcement Action Date:	03/11/1992
Penalty Type:	Not reported
Regulation Violated:	3745-66-43
Area of Violation:	TSD-FINANCIAL RESPONSIBILITY REQUIREMENTS
Date Violation Determined:	08/07/1991
Actual Date Achieved Compliance:	02/18/1998
Enforcement Action:	WRITTEN INFORMAL
Enforcement Action Date:	08/09/1991
Penalty Type:	Not reported
Regulation Violated:	3745-66-47
Area of Violation:	TSD-FINANCIAL RESPONSIBILITY REQUIREMENTS

LAIDLAW ENVIRONMENTAL SERVICES (Continued) **1000240439**

Date Violation Determined:	08/07/1991
Actual Date Achieved Compliance:	02/18/1998
Enforcement Action:	WRITTEN INFORMAL
Enforcement Action Date:	08/09/1991
Penalty Type:	Not reported
Regulation Violated:	Not reported
Area of Violation:	TSD-OTHER REQUIREMENTS (OVERSIGHT)
Date Violation Determined:	08/09/1990
Actual Date Achieved Compliance:	07/02/1997
Enforcement Action:	WRITTEN INFORMAL
Enforcement Action Date:	10/19/1990
Penalty Type:	Not reported
Regulation Violated:	Not reported
Area of Violation:	TSD-FINANCIAL RESPONSIBILITY REQUIREMENTS
Date Violation Determined:	06/27/1990
Actual Date Achieved Compliance:	08/09/1991
Enforcement Action:	WRITTEN INFORMAL
Enforcement Action Date:	08/01/1990
Penalty Type:	Not reported
Regulation Violated:	Not reported
Area of Violation:	TSD-CLOSURE/POST-CLOSURE REQUIREMENTS
Date Violation Determined:	06/29/1987
Actual Date Achieved Compliance:	03/30/1989
Enforcement Action:	WRITTEN INFORMAL
Enforcement Action Date:	07/27/1987
Penalty Type:	Not reported
Regulation Violated:	Not reported
Area of Violation:	TSD-OTHER REQUIREMENTS (OVERSIGHT)
Date Violation Determined:	06/29/1987
Actual Date Achieved Compliance:	03/30/1989
Enforcement Action:	WRITTEN INFORMAL
Enforcement Action Date:	07/27/1987
Penalty Type:	Not reported

There are 23 violation record(s) reported at this site:

Evaluation	Area of Violation	Date of Compliance
Financial Record Review	TSD-FINANCIAL RESPONSIBILITY REQUIREMENTS	
	TSD-FINANCIAL RESPONSIBILITY REQUIREMENTS	
	TSD-FINANCIAL RESPONSIBILITY REQUIREMENTS	
Compliance Evaluation Inspection	GENERATOR-PRE-TRANSPORT REQUIREMENTS	20000125
	GENERATOR-PRE-TRANSPORT REQUIREMENTS	20000125
	GENERATOR-PRE-TRANSPORT REQUIREMENTS	20000125
	TSD-GENERAL STANDARDS	20000125
	GENERATOR-OTHER REQUIREMENTS	20000125
Compliance Evaluation Inspection	TSD-CONTINGENCY PLAN REQUREMENTS	19980915
Compliance Evaluation Inspection	GENERATOR-PRE-TRANSPORT REQUIREMENTS	19961126
Financial Record Review	TSD-FINANCIAL RESPONSIBILITY REQUIREMENTS	19980218
	TSD-FINANCIAL RESPONSIBILITY REQUIREMENTS	19980218
Financial Record Review	TSD-FINANCIAL RESPONSIBILITY REQUIREMENTS	19980218
	TSD-FINANCIAL RESPONSIBILITY REQUIREMENTS	19960731
Financial Record Review	TSD-FINANCIAL RESPONSIBILITY REQUIREMENTS	19930311
Compliance Evaluation Inspection	TSD-GENERAL STANDARDS	19920417

LAIDLAW ENVIRONMENTAL SERVICES (Continued) **1000240439**

	TSD-LAND BAN REQUIREMENTS	19920417
	TSD-CONTINGENCY PLAN REQUREMENTS	19920417
Financial Record Review	TSD-FINANCIAL RESPONSIBILITY REQUIREMENTS	19980218
	TSD-FINANCIAL RESPONSIBILITY REQUIREMENTS	19980218
Compliance Evaluation Inspection	TSD-OTHER REQUIREMENTS (OVERSIGHT)	19970702
Financial Record Review	TSD-FINANCIAL RESPONSIBILITY REQUIREMENTS	19910809
Compliance Evaluation Inspection	TSD-CLOSURE/POST-CLOSURE REQUIREMENTS	19890330
	TSD-OTHER REQUIREMENTS (OVERSIGHT)	19890330

NY MANIFEST
Additional detail is available in NY MANIFEST. Please contact your EDR Account Executive for more information.

FINDS:
Other Pertinent Environmental Activity Identified at Site:
Ohio Core database (OH_CORE)
Resource Conservation and Recovery Act Information system (RCRAINFO)

---

105 **CENTURY LINES, INC.** **LUST** **S104775444**
2125 TRAIN AVE **N/A**
CLEVELAND, OH 44113

LUST:
Owner: PENELOPE H. DOUROUNTAKIS
Facility Status: Active
LTF Status: 1 SUS/CON from regulated UST
Release Number: 18001381-N00001
Owner Address: 2125 TRAIN AVE
CLEVELAND, OH 44113
FR Status: Corrective Actions in Progress
Old Facility Id: 181381
Former Lust Release Number: 186016800
Release Date: 5/10/96 0:00

---

106 **NORTHWAY ENVIRONMENTAL SERVICES** **MSL** **S103686202**
2484 W 4TH ST **N/A**
CLEVELAND, OH 44004

OH MSL:
Facility ID: 218-0584
EPA ID: OHD980795256
Lat/Long: 41 29 30 / 81 40 45
Facility Type: None

---

106 **NORTHWAY ENVIRONMENTAL SERVICES** **RCRIS-SQG** **1000410345**
2484 WEST FOURTH STREET **FINDS** **OHD980795256**
CLEVELAND, OH 44004 **DERR**
CORRACTS
CERC-NFRAP

CERCLIS-NFRAP Classification Data:
Site Incident Category: Not reported
Non NPL Code: DR
Ownership Status: Unknown
Federal Facility: Not a Federal Facility
NPL Status: Not on the NPL
CERCLIS-NFRAP Assessment History:
Assessment: DISCOVERY — Completed: 10/01/1991
Assessment: PRELIMINARY ASSESSMENT — Completed: 11/06/1992
Assessment: ARCHIVE SITE — Completed: 12/27/1995

CORRACTS Data:

NORTHWAY ENVIRONMENTAL SERVICES (Continued) **1000410345**

EPA Id:	OHD980795256
Region:	5
Area Name:	ENTIRE FACILITY
Actual Date:	11/24/1992
Corrective Action:	CA210SF - CA Responsibility Referred To A Non-RCRA Federal Authority, Corrective Action at the facility or area referred to CERCLA
2002 NAICS Title:	Not Reported

EPA Id:	OHD980795256
Region:	5
Area Name:	ENTIRE FACILITY
Actual Date:	03/27/1992
Corrective Action:	CA225IN - Stabilization Measures Evaluation, This facility is not , amenable to stabilization activity because of, a lack of technical data. An evaluation has been completed, but further data is necessary to determine stabilization measures, feasibility or appropriateness. This status should be changed when data becomes available
2002 NAICS Title:	Not Reported

EPA Id:	OHD980795256
Region:	5
Area Name:	ENTIRE FACILITY
Actual Date:	12/27/1991
Corrective Action:	CA050 - RFA Completed
2002 NAICS Title:	Not Reported

EPA Id:	OHD980795256
Region:	5
Area Name:	ENTIRE FACILITY
Actual Date:	12/27/1991
Corrective Action:	CA070YE - RFA Determination Of Need For An RFI, RFI is Necessary
2002 NAICS Title:	Not Reported

EPA Id:	OHD980795256
Region:	5
Area Name:	ENTIRE FACILITY
Actual Date:	12/31/1991
Corrective Action:	CA075HI - CA Prioritization, Facility or area was assigned a high corrective action priority
2002 NAICS Title:	Not Reported

RCRIS Corrective Action Summary:

Event:	CA Responsibility Referred To A Non-RCRA Federal Authority, Corrective Action at the facility or area referred to CERCLA.
Event Date:	11/24/1992
Event:	Stabilization Measures Evaluation,This facility is not amenable to stabilization activity because of a lack of technical data. An evaluation has been completed, but further data is necessary to determine stabilization measures, feasibility or appropriateness. This status should be changed when data becomes available.
Event Date:	03/27/1992

NORTHWAY ENVIRONMENTAL SERVICES (Continued) **1000410345**

Event: CA Prioritization, Facility or area was assigned a high corrective action priority.
Event Date: 12/31/1991

Event: RFA Completed
Event Date: 12/27/1991

Event: RFA Determination Of Need For An RFI, RFI is Necessary;
Event Date: 12/27/1991

RCRIS:
Owner: NAME NOT REPORTED
(312) 555-1212
EPA ID: OHD980795256

Contact: ROSE DUMAS
(216) 998-2753

Classification: Small Quantity Generator
TSDF Activities: Not reported

Violation Status: No violations found

FINDS:
Other Pertinent Environmental Activity Identified at Site:
Resource Conservation and Recovery Act Information system (RCRAINFO)

DERR:
Facility Id: 218-0584
EPA Id: OHD980795256
Lat/Long: 41 29 30 / 81 40 45
Alias: B & O RAILROAD
District: NEDO
Voluntary Action Program: Not reported
VAP Receiving Tech Assistance: Not reported
Applied / Recvd Funds From Clean Ohio Fund: Not reported

---

107 **SOUTH SHORE FINISHERS INCORPORATED** **FINDS 1000406634**
1720 WILLEY AVE **RCRIS-LQG OHD130462559**
CLEVELAND, OH 44113

RCRIS:
Owner: SOUTH SHORE FINISHERS INC
(312) 555-1212
EPA ID: OHD130462559

Contact: DONALD DICKSON
(216) 664-1792

Classification: Large Quantity Generator
TSDF Activities: Not reported

BIENNIAL REPORTS:
Last Biennial Reporting Year: 2001

Waste	Quantity (Lbs)
F006	47520.00

SOUTH SHORE FINISHERS INCORPORATED (Continued) **1000406634**

Violation Status: Violations exist

Regulation Violated:	3745-65-33
Area of Violation:	GENERATOR-PRE-TRANSPORT REQUIREMENTS
Date Violation Determined:	05/23/2002
Actual Date Achieved Compliance:	07/15/2002
Enforcement Action:	WRITTEN INFORMAL
Enforcement Action Date:	06/10/2002
Penalty Type:	Not reported
Regulation Violated:	3745-66-74
Area of Violation:	GENERATOR-PRE-TRANSPORT REQUIREMENTS
Date Violation Determined:	05/23/2002
Actual Date Achieved Compliance:	07/15/2002
Enforcement Action:	WRITTEN INFORMAL
Enforcement Action Date:	06/10/2002
Penalty Type:	Not reported
Regulation Violated:	3745-52-34(A)(3)
Area of Violation:	GENERATOR-PRE-TRANSPORT REQUIREMENTS
Date Violation Determined:	05/23/2002
Actual Date Achieved Compliance:	07/15/2002
Enforcement Action:	WRITTEN INFORMAL
Enforcement Action Date:	06/10/2002
Penalty Type:	Not reported
Regulation Violated:	3745-65-52
Area of Violation:	GENERATOR-PRE-TRANSPORT REQUIREMENTS
Date Violation Determined:	05/23/2002
Actual Date Achieved Compliance:	07/15/2002
Enforcement Action:	WRITTEN INFORMAL
Enforcement Action Date:	06/10/2002
Penalty Type:	Not reported
Regulation Violated:	3745-65-16(D)
Area of Violation:	GENERATOR-PRE-TRANSPORT REQUIREMENTS
Date Violation Determined:	05/23/2002
Actual Date Achieved Compliance:	07/15/2002
Enforcement Action:	WRITTEN INFORMAL
Enforcement Action Date:	06/10/2002
Penalty Type:	Not reported
Regulation Violated:	3745-65-16(A)(2)
Area of Violation:	GENERATOR-PRE-TRANSPORT REQUIREMENTS
Date Violation Determined:	05/23/2002
Actual Date Achieved Compliance:	07/15/2002
Enforcement Action:	WRITTEN INFORMAL
Enforcement Action Date:	06/10/2002
Penalty Type:	Not reported
Regulation Violated:	3745-65-55
Area of Violation:	GENERATOR-PRE-TRANSPORT REQUIREMENTS
Date Violation Determined:	05/23/2002
Actual Date Achieved Compliance:	07/15/2002
Enforcement Action:	WRITTEN INFORMAL
Enforcement Action Date:	06/10/2002
Penalty Type:	Not reported

SOUTH SHORE FINISHERS INCORPORATED (Continued) **1000406634**

Regulation Violated: 3745-52-11
Area of Violation: GENERATOR-GENERAL REQUIREMENTS
Date Violation Determined: 05/23/2002
Actual Date Achieved Compliance: Not reported

Enforcement Action: WRITTEN INFORMAL
Enforcement Action Date: 06/10/2002
Penalty Type: Not reported

Enforcement Action: WRITTEN INFORMAL
Enforcement Action Date: 07/15/2002
Penalty Type: Not reported

There are 8 violation record(s) reported at this site:

Evaluation	Area of Violation	Date of Compliance
Compliance Evaluation Inspection	GENERATOR-PRE-TRANSPORT REQUIREMENTS	20020715
	GENERATOR-PRE-TRANSPORT REQUIREMENTS	20020715
	GENERATOR-PRE-TRANSPORT REQUIREMENTS	20020715
	GENERATOR-PRE-TRANSPORT REQUIREMENTS	20020715
	GENERATOR-PRE-TRANSPORT REQUIREMENTS	20020715
	GENERATOR-PRE-TRANSPORT REQUIREMENTS	20020715
	GENERATOR-PRE-TRANSPORT REQUIREMENTS	20020715
	GENERATOR-GENERAL REQUIREMENTS	

FINDS:
Other Pertinent Environmental Activity Identified at Site:
Ohio Core database (OH_CORE)
Resource Conservation and Recovery Act Information system (RCRAINFO)

---

107 **ST CATHERINES METALWORKS** **RCRIS-SQG** **1007113438**
1720 WILLEY RD **OHR000116558**
CLEVELAND, OH 44113

RCRIS:
Owner: VAN C PEPLIN
(216) 774-1830
EPA ID: OHR000116558

Contact: VAN PEPLIN
(216) 774-1830

Classification: Small Quantity Generator
TSDF Activities: Not reported

Violation Status: Violations exist

Regulation Violated: 3745-279-22(C)
Area of Violation: OHIO USED OIL ACTIVITIES
Date Violation Determined: 05/23/2002
Actual Date Achieved Compliance: Not reported

Enforcement Action: WRITTEN INFORMAL
Enforcement Action Date: 05/24/2002
Penalty Type: Not reported

There are 1 violation record(s) reported at this site:

Evaluation	Area of Violation	Date of Compliance
Compliance Evaluation Inspection	OHIO USED OIL ACTIVITIES	

108 **TREMONT** **RCRIS-SQG 1000451155**
2409 W 10TH ST **FINDS OHD986985091**
CLEVELAND, OH 44113

RCRIS:
Owner: CLEVELAND BD OF ED
EPA ID: OHD986985091
Contact: RICHARD LARRABEE
(216) 771-1620
Classification: Small Quantity Generator
TSDF Activities: Not reported
Violation Status: No violations found

FINDS:
Other Pertinent Environmental Activity Identified at Site:
Ohio Core database (OH_CORE)
Resource Conservation and Recovery Act Information system (RCRAINFO)

---

109 **PURE TECH SOLVENT SERVICES INC** **PADS 1000405787**
3301 MONROE AVE **FINDS OHD980681571**
CLEVELAND, OH 44113 **RCRIS-LQG**
RCRIS-TSD
CORRACTS
CERC-NFRAP

CERCLIS-NFRAP Classification Data:
Site Incident Category: Not reported
Non NPL Code: DR
Ownership Status: Unknown
Federal Facility: Not a Federal Facility
NPL Status: Not on the NPL

CERCLIS-NFRAP Assessment History:

Assessment:	DISCOVERY	Completed: 07/18/1991
Assessment:	PRELIMINARY ASSESSMENT	Completed: 10/04/1991
Assessment:	ARCHIVE SITE	Completed: 12/27/1995

CORRACTS Data:

EPA Id: OHD980681571
Region: 5
Area Name: ENTIREFACILITY
Actual Date: 03/01/1989
Corrective Action: CA050 - RFA Completed
2002 NAICS Title: Not Reported

EPA Id: OHD980681571
Region: 5
Area Name: ENTIREFACILITY
Actual Date: 09/11/1991
Corrective Action: CA070YE - RFA Determination Of Need For An RFI, RFI is Necessary
2002 NAICS Title: Not Reported

EPA Id: OHD980681571
Region: 5
Area Name: ENTIREFACILITY
Actual Date: 12/08/1990
Corrective Action: CA075LO - CA Prioritization, Facility or area was assigned a low corrective action priority
2002 NAICS Title: Not Reported

EPA Id: OHD980681571

PURE TECH SOLVENT SERVICES INC (Continued) **1000405787**

Region: 5
Area Name: ENTIREFACILITY
Actual Date: 03/31/1994
Corrective Action: CA075LO - CA Prioritization, Facility or area was assigned a low corrective action priority
2002 NAICS Title: Not Reported

RCRIS Corrective Action Summary:
Event: CA Prioritization, Facility or area was assigned a low corrective action priority.
Event Date: 03/31/1994

Event: RFA Determination Of Need For An RFI, RFI is Necessary;
Event Date: 09/11/1991

Event: CA Prioritization, Facility or area was assigned a low corrective action priority.
Event Date: 12/08/1990

Event: RFA Completed
Event Date: 03/01/1989

RCRIS:
Owner: NAME NOT REPORTED
(312) 555-1212
EPA ID: OHD980681571

Contact: PHILLIP STAPF
(216) 961-9034

Classification: Large Quantity Generator, TSDF
TSDF Activities: Not reported

Violation Status: Violations exist

Regulation Violated: 3745-66-13(B)
Area of Violation: TSD-CLOSURE/POST-CLOSURE REQUIREMENTS
Date Violation Determined: 02/26/2002
Actual Date Achieved Compliance: Not reported

Enforcement Action: WRITTEN INFORMAL
Enforcement Action Date: 02/26/2002
Penalty Type: Not reported

Enforcement Action: WRITTEN INFORMAL
Enforcement Action Date: 05/14/2002
Penalty Type: Not reported

Enforcement Action: WRITTEN INFORMAL
Enforcement Action Date: 03/05/2003
Penalty Type: Not reported

Regulation Violated: 3745-52-23 & 3745-52-42
Area of Violation: TSD-MANIFEST REQUIREMENTS
Date Violation Determined: 12/18/2001
Actual Date Achieved Compliance: Not reported

Enforcement Action: WRITTEN INFORMAL
Enforcement Action Date: 01/08/2002
Penalty Type: Not reported

Enforcement Action: WRITTEN INFORMAL
Enforcement Action Date: 02/20/2002
Penalty Type: Not reported

PURE TECH SOLVENT SERVICES INC (Continued) **1000405787**

Enforcement Action: WRITTEN INFORMAL
Enforcement Action Date: 03/27/2002
Penalty Type: Not reported

Enforcement Action: WRITTEN INFORMAL
Enforcement Action Date: 05/14/2002
Penalty Type: Not reported

Regulation Violated: 3745-270-07(A)(8)
Area of Violation: TSD-LAND BAN REQUIREMENTS
Date Violation Determined: 12/18/2001
Actual Date Achieved Compliance: Not reported

Enforcement Action: WRITTEN INFORMAL
Enforcement Action Date: 01/08/2002
Penalty Type: Not reported

Enforcement Action: WRITTEN INFORMAL
Enforcement Action Date: 02/20/2002
Penalty Type: Not reported

Enforcement Action: WRITTEN INFORMAL
Enforcement Action Date: 03/27/2002
Penalty Type: Not reported

Enforcement Action: WRITTEN INFORMAL
Enforcement Action Date: 05/14/2002
Penalty Type: Not reported

Regulation Violated: 3745-65-15
Area of Violation: TSD-GENERAL STANDARDS
Date Violation Determined: 12/18/2001
Actual Date Achieved Compliance: Not reported

Enforcement Action: WRITTEN INFORMAL
Enforcement Action Date: 01/08/2002
Penalty Type: Not reported

Enforcement Action: WRITTEN INFORMAL
Enforcement Action Date: 02/20/2002
Penalty Type: Not reported

Enforcement Action: WRITTEN INFORMAL
Enforcement Action Date: 03/27/2002
Penalty Type: Not reported

Enforcement Action: WRITTEN INFORMAL
Enforcement Action Date: 05/14/2002
Penalty Type: Not reported

Regulation Violated: 3745-65-14
Area of Violation: TSD-GENERAL STANDARDS
Date Violation Determined: 12/18/2001
Actual Date Achieved Compliance: Not reported

Enforcement Action: WRITTEN INFORMAL
Enforcement Action Date: 01/08/2002
Penalty Type: Not reported

Enforcement Action: WRITTEN INFORMAL
Enforcement Action Date: 02/20/2002
Penalty Type: Not reported

Enforcement Action: WRITTEN INFORMAL
Enforcement Action Date: 03/27/2002

PURE TECH SOLVENT SERVICES INC (Continued) **1000405787**

Penalty Type: Not reported

Enforcement Action: WRITTEN INFORMAL
Enforcement Action Date: 05/14/2002
Penalty Type: Not reported

Regulation Violated: 3745-52-11
Area of Violation: GENERATOR-GENERAL REQUIREMENTS
Date Violation Determined: 12/18/2001
Actual Date Achieved Compliance: Not reported

Enforcement Action: WRITTEN INFORMAL
Enforcement Action Date: 01/08/2002
Penalty Type: Not reported

Enforcement Action: WRITTEN INFORMAL
Enforcement Action Date: 02/20/2002
Penalty Type: Not reported

Enforcement Action: WRITTEN INFORMAL
Enforcement Action Date: 03/27/2002
Penalty Type: Not reported

Enforcement Action: WRITTEN INFORMAL
Enforcement Action Date: 05/14/2002
Penalty Type: Not reported

Regulation Violated: 3745-66-93(A)(4)
Area of Violation: TSD-TANKS REQUIREMENTS
Date Violation Determined: 12/18/2001
Actual Date Achieved Compliance: Not reported

Enforcement Action: WRITTEN INFORMAL
Enforcement Action Date: 01/08/2002
Penalty Type: Not reported

Enforcement Action: WRITTEN INFORMAL
Enforcement Action Date: 02/20/2002
Penalty Type: Not reported

Enforcement Action: WRITTEN INFORMAL
Enforcement Action Date: 03/27/2002
Penalty Type: Not reported

Enforcement Action: WRITTEN INFORMAL
Enforcement Action Date: 05/14/2002
Penalty Type: Not reported

Regulation Violated: 3745-66-47
Area of Violation: TSD-FINANCIAL RESPONSIBILITY REQUIREMENTS
Date Violation Determined: 05/03/2001
Actual Date Achieved Compliance: Not reported

Enforcement Action: WRITTEN INFORMAL
Enforcement Action Date: 05/07/2001
Penalty Type: Not reported

Enforcement Action: WRITTEN INFORMAL
Enforcement Action Date: 12/27/2001
Penalty Type: Not reported

Enforcement Action: WRITTEN INFORMAL
Enforcement Action Date: 05/14/2002
Penalty Type: Not reported

PURE TECH SOLVENT SERVICES INC (Continued) **1000405787**

Enforcement Action: WRITTEN INFORMAL
Enforcement Action Date: 06/12/2002
Penalty Type: Not reported

Enforcement Action: WRITTEN INFORMAL
Enforcement Action Date: 12/31/2002
Penalty Type: Not reported

Enforcement Action: WRITTEN INFORMAL
Enforcement Action Date: 03/05/2003
Penalty Type: Not reported

Regulation Violated: 3745-66-43
Area of Violation: TSD-FINANCIAL RESPONSIBILITY REQUIREMENTS
Date Violation Determined: 05/03/2001
Actual Date Achieved Compliance: Not reported

Enforcement Action: WRITTEN INFORMAL
Enforcement Action Date: 05/07/2001
Penalty Type: Not reported

Enforcement Action: WRITTEN INFORMAL
Enforcement Action Date: 12/27/2001
Penalty Type: Not reported

Enforcement Action: WRITTEN INFORMAL
Enforcement Action Date: 05/14/2002
Penalty Type: Not reported

Enforcement Action: WRITTEN INFORMAL
Enforcement Action Date: 06/12/2002
Penalty Type: Not reported

Enforcement Action: WRITTEN INFORMAL
Enforcement Action Date: 12/31/2002
Penalty Type: Not reported

Enforcement Action: WRITTEN INFORMAL
Enforcement Action Date: 03/05/2003
Penalty Type: Not reported

Regulation Violated: 3745-66-42
Area of Violation: TSD-FINANCIAL RESPONSIBILITY REQUIREMENTS
Date Violation Determined: 05/03/2001
Actual Date Achieved Compliance: Not reported

Enforcement Action: WRITTEN INFORMAL
Enforcement Action Date: 05/07/2001
Penalty Type: Not reported

Enforcement Action: WRITTEN INFORMAL
Enforcement Action Date: 12/27/2001
Penalty Type: Not reported

Enforcement Action: WRITTEN INFORMAL
Enforcement Action Date: 05/14/2002
Penalty Type: Not reported

Enforcement Action: WRITTEN INFORMAL
Enforcement Action Date: 06/12/2002
Penalty Type: Not reported

Enforcement Action: WRITTEN INFORMAL
Enforcement Action Date: 12/31/2002
Penalty Type: Not reported

PURE TECH SOLVENT SERVICES INC (Continued) **1000405787**

Enforcement Action:	WRITTEN INFORMAL
Enforcement Action Date:	03/05/2003
Penalty Type:	Not reported
Regulation Violated:	3745-65-31
Area of Violation:	GENERATOR-PRE-TRANSPORT REQUIREMENTS
Date Violation Determined:	02/15/2000
Actual Date Achieved Compliance:	Not reported
Enforcement Action:	WRITTEN INFORMAL
Enforcement Action Date:	02/22/2000
Penalty Type:	Not reported
Regulation Violated:	3745-65-73
Area of Violation:	GENERATOR-PRE-TRANSPORT REQUIREMENTS
Date Violation Determined:	02/15/2000
Actual Date Achieved Compliance:	Not reported
Enforcement Action:	WRITTEN INFORMAL
Enforcement Action Date:	02/22/2000
Penalty Type:	Not reported
Regulation Violated:	3745-66-71
Area of Violation:	GENERATOR-PRE-TRANSPORT REQUIREMENTS
Date Violation Determined:	02/15/2000
Actual Date Achieved Compliance:	Not reported
Enforcement Action:	WRITTEN INFORMAL
Enforcement Action Date:	02/22/2000
Penalty Type:	Not reported
Regulation Violated:	3745-66-73
Area of Violation:	GENERATOR-PRE-TRANSPORT REQUIREMENTS
Date Violation Determined:	02/15/2000
Actual Date Achieved Compliance:	Not reported
Enforcement Action:	WRITTEN INFORMAL
Enforcement Action Date:	02/22/2000
Penalty Type:	Not reported
Regulation Violated:	3734.02(E)(F)&3745-52-34(A)
Area of Violation:	GENERATOR-OTHER REQUIREMENTS
Date Violation Determined:	12/13/1999
Actual Date Achieved Compliance:	12/14/1999
Enforcement Action:	WRITTEN INFORMAL
Enforcement Action Date:	01/19/2000
Penalty Type:	Not reported
Regulation Violated:	3734.02(F)
Area of Violation:	GENERATOR-OTHER REQUIREMENTS
Date Violation Determined:	12/13/1999
Actual Date Achieved Compliance:	12/14/1999
Enforcement Action:	WRITTEN INFORMAL
Enforcement Action Date:	01/19/2000
Penalty Type:	Not reported
Regulation Violated:	3745-65-31
Area of Violation:	GENERATOR-PRE-TRANSPORT REQUIREMENTS
Date Violation Determined:	12/13/1999
Actual Date Achieved Compliance:	12/13/1999
Enforcement Action:	WRITTEN INFORMAL

PURE TECH SOLVENT SERVICES INC (Continued) **1000405787**

Enforcement Action Date:	01/19/2000
Penalty Type:	Not reported
Regulation Violated:	3745-65-53(B)&3745-52-34(A)(4)
Area of Violation:	GENERATOR-PRE-TRANSPORT REQUIREMENTS
Date Violation Determined:	12/13/1999
Actual Date Achieved Compliance:	Not reported
Enforcement Action:	WRITTEN INFORMAL
Enforcement Action Date:	01/19/2000
Penalty Type:	Not reported
Regulation Violated:	3745-65-15(D)
Area of Violation:	TSD-GENERAL STANDARDS
Date Violation Determined:	12/13/1999
Actual Date Achieved Compliance:	Not reported
Enforcement Action:	WRITTEN INFORMAL
Enforcement Action Date:	01/19/2000
Penalty Type:	Not reported
Regulation Violated:	3745-65-73
Area of Violation:	TSD-MANIFEST REQUIREMENTS
Date Violation Determined:	12/13/1999
Actual Date Achieved Compliance:	Not reported
Enforcement Action:	WRITTEN INFORMAL
Enforcement Action Date:	01/19/2000
Penalty Type:	Not reported
Regulation Violated:	3745-59-09(A)
Area of Violation:	GENERATOR-LAND BAN REQUIREMENTS
Date Violation Determined:	12/13/1999
Actual Date Achieved Compliance:	Not reported
Enforcement Action:	WRITTEN INFORMAL
Enforcement Action Date:	01/19/2000
Penalty Type:	Not reported
Regulation Violated:	3745-66-95(A)
Area of Violation:	GENERATOR-PRE-TRANSPORT REQUIREMENTS
Date Violation Determined:	12/13/1999
Actual Date Achieved Compliance:	Not reported
Enforcement Action:	WRITTEN INFORMAL
Enforcement Action Date:	01/19/2000
Penalty Type:	Not reported
Regulation Violated:	3745-279-54(F)(1)
Area of Violation:	OHIO USED OIL ACTIVITIES
Date Violation Determined:	12/13/1999
Actual Date Achieved Compliance:	Not reported
Enforcement Action:	WRITTEN INFORMAL
Enforcement Action Date:	01/19/2000
Penalty Type:	Not reported
Regulation Violated:	3745-66-71
Area of Violation:	GENERATOR-PRE-TRANSPORT REQUIREMENTS
Date Violation Determined:	12/13/1999
Actual Date Achieved Compliance:	12/13/1999
Enforcement Action:	WRITTEN INFORMAL
Enforcement Action Date:	01/19/2000

PURE TECH SOLVENT SERVICES INC (Continued) **1000405787**

Penalty Type:	Not reported
Regulation Violated:	3745-59-07(A)(1)
Area of Violation:	GENERATOR-LAND BAN REQUIREMENTS
Date Violation Determined:	12/13/1999
Actual Date Achieved Compliance:	Not reported
Enforcement Action:	WRITTEN INFORMAL
Enforcement Action Date:	01/19/2000
Penalty Type:	Not reported
Regulation Violated:	3745-65-73
Area of Violation:	GENERATOR-PRE-TRANSPORT REQUIREMENTS
Date Violation Determined:	06/23/1999
Actual Date Achieved Compliance:	09/27/1999
Enforcement Action:	WRITTEN INFORMAL
Enforcement Action Date:	07/29/1999
Penalty Type:	Not reported
Regulation Violated:	3745-59-07(A)(1)
Area of Violation:	GENERATOR-LAND BAN REQUIREMENTS
Date Violation Determined:	06/23/1999
Actual Date Achieved Compliance:	09/27/1999
Enforcement Action:	WRITTEN INFORMAL
Enforcement Action Date:	07/29/1999
Penalty Type:	Not reported
Regulation Violated:	3745-59-09(B)
Area of Violation:	GENERATOR-LAND BAN REQUIREMENTS
Date Violation Determined:	06/23/1999
Actual Date Achieved Compliance:	09/27/1999
Enforcement Action:	WRITTEN INFORMAL
Enforcement Action Date:	07/29/1999
Penalty Type:	Not reported
Regulation Violated:	3745-65-31
Area of Violation:	GENERATOR-PRE-TRANSPORT REQUIREMENTS
Date Violation Determined:	02/02/1999
Actual Date Achieved Compliance:	04/14/1999
Enforcement Action:	WRITTEN INFORMAL
Enforcement Action Date:	02/25/1999
Penalty Type:	Not reported
Regulation Violated:	3745-65-15(D)
Area of Violation:	GENERATOR-PRE-TRANSPORT REQUIREMENTS
Date Violation Determined:	02/02/1999
Actual Date Achieved Compliance:	04/14/1999
Enforcement Action:	WRITTEN INFORMAL
Enforcement Action Date:	02/25/1999
Penalty Type:	Not reported
Regulation Violated:	3745-65-16(C)
Area of Violation:	GENERATOR-PRE-TRANSPORT REQUIREMENTS
Date Violation Determined:	02/02/1999
Actual Date Achieved Compliance:	04/14/1999
Enforcement Action:	WRITTEN INFORMAL
Enforcement Action Date:	02/25/1999
Penalty Type:	Not reported

PURE TECH SOLVENT SERVICES INC (Continued) **1000405787**

Regulation Violated: 3745-65-31
Area of Violation: GENERATOR-PRE-TRANSPORT REQUIREMENTS
Date Violation Determined: 06/29/1998
Actual Date Achieved Compliance: 09/22/1998

Enforcement Action: WRITTEN INFORMAL
Enforcement Action Date: 07/16/1998
Penalty Type: Not reported

Regulation Violated: 3745-52-34
Area of Violation: GENERATOR-PRE-TRANSPORT REQUIREMENTS
Date Violation Determined: 06/29/1998
Actual Date Achieved Compliance: 02/02/1999

Enforcement Action: WRITTEN INFORMAL
Enforcement Action Date: 07/16/1998
Penalty Type: Not reported

Regulation Violated: 3745-66-93(E)(1)
Area of Violation: TSD-TANKS REQUIREMENTS
Date Violation Determined: 06/29/1998
Actual Date Achieved Compliance: 09/22/1998

Enforcement Action: WRITTEN INFORMAL
Enforcement Action Date: 07/16/1998
Penalty Type: Not reported

Regulation Violated: 3745-66-71
Area of Violation: TSD-CONTAINERS REQUIREMENTS
Date Violation Determined: 05/27/1997
Actual Date Achieved Compliance: 06/26/1997

Enforcement Action: WRITTEN INFORMAL
Enforcement Action Date: 06/26/1997
Penalty Type: Not reported

Regulation Violated: 3734.02(F)
Area of Violation: GENERATOR-OTHER REQUIREMENTS
Date Violation Determined: 01/22/1997
Actual Date Achieved Compliance: 01/31/1997

Enforcement Action: WRITTEN INFORMAL
Enforcement Action Date: 02/12/1997
Penalty Type: Not reported

Regulation Violated: 3745-52-34(A)(2)
Area of Violation: GENERATOR-PRE-TRANSPORT REQUIREMENTS
Date Violation Determined: 01/22/1997
Actual Date Achieved Compliance: 02/12/1997

Enforcement Action: WRITTEN INFORMAL
Enforcement Action Date: 02/12/1997
Penalty Type: Not reported

Regulation Violated: 3745-65-53(B)
Area of Violation: TSD-CONTINGENCY PLAN REQUREMENTS
Date Violation Determined: 01/22/1997
Actual Date Achieved Compliance: 02/12/1997

Enforcement Action: WRITTEN INFORMAL
Enforcement Action Date: 02/12/1997
Penalty Type: Not reported

Regulation Violated: 3745-65-71

PURE TECH SOLVENT SERVICES INC (Continued) **1000405787**

Area of Violation: TSD-MANIFEST REQUIREMENTS
Date Violation Determined: 08/07/1996
Actual Date Achieved Compliance: 08/16/1996

Enforcement Action: WRITTEN INFORMAL
Enforcement Action Date: 08/16/1996
Penalty Type: Not reported

Regulation Violated: 3734.02(E)(F)
Area of Violation: TSD-OTHER REQUIREMENTS (OVERSIGHT)
Date Violation Determined: 08/25/1994
Actual Date Achieved Compliance: 10/21/1994

Enforcement Action: WRITTEN INFORMAL
Enforcement Action Date: 10/21/1994
Penalty Type: Not reported

Regulation Violated: 3734.02(E)(F)
Area of Violation: TSD-CLOSURE/POST-CLOSURE REQUIREMENTS
Date Violation Determined: 09/24/1993
Actual Date Achieved Compliance: 09/14/1994

Enforcement Action: WRITTEN INFORMAL
Enforcement Action Date: 12/03/1993
Penalty Type: Not reported

Enforcement Action: FINAL 3008(A) COMPLIANCE ORDER
Enforcement Action Date: 03/23/1994
Penalty Type: Not reported

Regulation Violated: 3734.02(E)(F)/3745-59-50
Area of Violation: TSD-CLOSURE/POST-CLOSURE REQUIREMENTS
Date Violation Determined: 09/24/1993
Actual Date Achieved Compliance: 09/14/1994

Enforcement Action: WRITTEN INFORMAL
Enforcement Action Date: 12/03/1993
Penalty Type: Not reported

Enforcement Action: FINAL 3008(A) COMPLIANCE ORDER
Enforcement Action Date: 03/23/1994
Penalty Type: Not reported

Regulation Violated: 3745-66-47(A)(1)(A)
Area of Violation: TSD-FINANCIAL RESPONSIBILITY REQUIREMENTS
Date Violation Determined: 10/20/1992
Actual Date Achieved Compliance: 04/21/1993

Enforcement Action: WRITTEN INFORMAL
Enforcement Action Date: 11/02/1992
Penalty Type: Not reported

Enforcement Action: FINAL 3008(A) COMPLIANCE ORDER
Enforcement Action Date: 03/23/1994
Penalty Type: Not reported

Regulation Violated: 3745-66-43
Area of Violation: TSD-FINANCIAL RESPONSIBILITY REQUIREMENTS
Date Violation Determined: 10/20/1992
Actual Date Achieved Compliance: 07/14/1994

Enforcement Action: WRITTEN INFORMAL
Enforcement Action Date: 11/02/1992
Penalty Type: Not reported

PURE TECH SOLVENT SERVICES INC (Continued) **1000405787**

Enforcement Action: WRITTEN INFORMAL
Enforcement Action Date: 04/21/1993
Penalty Type: Not reported

Enforcement Action: FINAL 3008(A) COMPLIANCE ORDER
Enforcement Action Date: 03/23/1994
Penalty Type: Not reported

Regulation Violated: 3745-66-42
Area of Violation: TSD-FINANCIAL RESPONSIBILITY REQUIREMENTS
Date Violation Determined: 10/20/1992
Actual Date Achieved Compliance: 07/14/1994

Enforcement Action: WRITTEN INFORMAL
Enforcement Action Date: 11/02/1992
Penalty Type: Not reported

Enforcement Action: WRITTEN INFORMAL
Enforcement Action Date: 04/21/1993
Penalty Type: Not reported

Enforcement Action: FINAL 3008(A) COMPLIANCE ORDER
Enforcement Action Date: 03/23/1994
Penalty Type: Not reported

Regulation Violated: 3734.02(E)(F)
Area of Violation: TSD-CLOSURE/POST-CLOSURE REQUIREMENTS
Date Violation Determined: 09/03/1992
Actual Date Achieved Compliance: 03/23/1994

Enforcement Action: WRITTEN INFORMAL
Enforcement Action Date: 11/04/1992
Penalty Type: Not reported

Enforcement Action: WRITTEN INFORMAL
Enforcement Action Date: 12/03/1993
Penalty Type: Not reported

Enforcement Action: FINAL 3008(A) COMPLIANCE ORDER
Enforcement Action Date: 03/23/1994
Penalty Type: Not reported

Regulation Violated: 3734.02(E)(F)
Area of Violation: TSD-CLOSURE/POST-CLOSURE REQUIREMENTS
Date Violation Determined: 09/03/1992
Actual Date Achieved Compliance: 03/23/1994

Enforcement Action: WRITTEN INFORMAL
Enforcement Action Date: 11/04/1992
Penalty Type: Not reported

Enforcement Action: WRITTEN INFORMAL
Enforcement Action Date: 12/03/1993
Penalty Type: Not reported

Enforcement Action: FINAL 3008(A) COMPLIANCE ORDER
Enforcement Action Date: 03/23/1994
Penalty Type: Not reported

Regulation Violated: 3745-52-11
Area of Violation: TSD-LAND BAN REQUIREMENTS
Date Violation Determined: 09/03/1992
Actual Date Achieved Compliance: 12/03/1993

Enforcement Action: WRITTEN INFORMAL

PURE TECH SOLVENT SERVICES INC (Continued) **1000405787**

Enforcement Action Date: 11/04/1992
Penalty Type: Not reported

Enforcement Action: FINAL 3008(A) COMPLIANCE ORDER
Enforcement Action Date: 03/23/1994
Penalty Type: Not reported

Regulation Violated: 3745-52-11/3745-65-16
Area of Violation: GENERATOR-PRE-TRANSPORT REQUIREMENTS
Date Violation Determined: 09/03/1992
Actual Date Achieved Compliance: 12/03/1993

Enforcement Action: WRITTEN INFORMAL
Enforcement Action Date: 11/04/1992
Penalty Type: Not reported

Enforcement Action: FINAL 3008(A) COMPLIANCE ORDER
Enforcement Action Date: 03/23/1994
Penalty Type: Not reported

Regulation Violated: 3745-65-56(J)
Area of Violation: TSD-CONTINGENCY PLAN REQUREMENTS
Date Violation Determined: 09/03/1992
Actual Date Achieved Compliance: 12/03/1993

Enforcement Action: WRITTEN INFORMAL
Enforcement Action Date: 11/04/1992
Penalty Type: Not reported

Enforcement Action: FINAL 3008(A) COMPLIANCE ORDER
Enforcement Action Date: 03/23/1994
Penalty Type: Not reported

Regulation Violated: 3745-65-17(B)
Area of Violation: TSD-GENERAL STANDARDS
Date Violation Determined: 09/03/1992
Actual Date Achieved Compliance: 12/03/1993

Enforcement Action: WRITTEN INFORMAL
Enforcement Action Date: 11/04/1992
Penalty Type: Not reported

Enforcement Action: FINAL 3008(A) COMPLIANCE ORDER
Enforcement Action Date: 03/23/1994
Penalty Type: Not reported

Regulation Violated: 3734.02(E)(F)/3745-65-31
Area of Violation: TSD-CLOSURE/POST-CLOSURE REQUIREMENTS
Date Violation Determined: 09/03/1992
Actual Date Achieved Compliance: 12/03/1993

Enforcement Action: WRITTEN INFORMAL
Enforcement Action Date: 11/04/1992
Penalty Type: Not reported

Enforcement Action: FINAL 3008(A) COMPLIANCE ORDER
Enforcement Action Date: 03/23/1994
Penalty Type: Not reported

Regulation Violated: 3745-52-11
Area of Violation: TSD-GENERAL STANDARDS
Date Violation Determined: 09/03/1992
Actual Date Achieved Compliance: 12/03/1993

Enforcement Action: WRITTEN INFORMAL

PURE TECH SOLVENT SERVICES INC (Continued) **1000405787**

Enforcement Action Date: 11/04/1992
Penalty Type: Not reported

Enforcement Action: FINAL 3008(A) COMPLIANCE ORDER
Enforcement Action Date: 03/23/1994
Penalty Type: Not reported

Regulation Violated: 3745-65-31/3745-66-51
Area of Violation: TSD-PREPAREDNESS/PREVENTION REQUIREMENTS
Date Violation Determined: 09/03/1992
Actual Date Achieved Compliance: 12/03/1993

Enforcement Action: WRITTEN INFORMAL
Enforcement Action Date: 11/04/1992
Penalty Type: Not reported

Enforcement Action: FINAL 3008(A) COMPLIANCE ORDER
Enforcement Action Date: 03/23/1994
Penalty Type: Not reported

Regulation Violated: 3745-66-74(B)
Area of Violation: TSD-CONTAINERS REQUIREMENTS
Date Violation Determined: 09/03/1992
Actual Date Achieved Compliance: 12/03/1993

Enforcement Action: WRITTEN INFORMAL
Enforcement Action Date: 11/04/1992
Penalty Type: Not reported

Enforcement Action: FINAL 3008(A) COMPLIANCE ORDER
Enforcement Action Date: 03/23/1994
Penalty Type: Not reported

Regulation Violated: 3745-52-34(A)
Area of Violation: GENERATOR-PRE-TRANSPORT REQUIREMENTS
Date Violation Determined: 09/03/1992
Actual Date Achieved Compliance: 12/03/1993

Enforcement Action: WRITTEN INFORMAL
Enforcement Action Date: 11/04/1992
Penalty Type: Not reported

Enforcement Action: FINAL 3008(A) COMPLIANCE ORDER
Enforcement Action Date: 03/23/1994
Penalty Type: Not reported

Regulation Violated: 3745-66-73(B)
Area of Violation: TSD-CONTAINERS REQUIREMENTS
Date Violation Determined: 09/03/1992
Actual Date Achieved Compliance: 12/03/1993

Enforcement Action: WRITTEN INFORMAL
Enforcement Action Date: 11/04/1992
Penalty Type: Not reported

Enforcement Action: FINAL 3008(A) COMPLIANCE ORDER
Enforcement Action Date: 03/23/1994
Penalty Type: Not reported

Regulation Violated: 3745-65-15(D)
Area of Violation: TSD-GENERAL STANDARDS
Date Violation Determined: 09/03/1992
Actual Date Achieved Compliance: 12/03/1993

Enforcement Action: WRITTEN INFORMAL

PURE TECH SOLVENT SERVICES INC (Continued) **1000405787**

Enforcement Action Date:	11/04/1992
Penalty Type:	Not reported
Enforcement Action:	FINAL 3008(A) COMPLIANCE ORDER
Enforcement Action Date:	03/23/1994
Penalty Type:	Not reported
Regulation Violated:	3745-65-73
Area of Violation:	TSD-MANIFEST REQUIREMENTS
Date Violation Determined:	09/03/1992
Actual Date Achieved Compliance:	12/03/1993
Enforcement Action:	WRITTEN INFORMAL
Enforcement Action Date:	11/04/1992
Penalty Type:	Not reported
Enforcement Action:	FINAL 3008(A) COMPLIANCE ORDER
Enforcement Action Date:	03/23/1994
Penalty Type:	Not reported
Regulation Violated:	3745-65-710
Area of Violation:	TSD-MANIFEST REQUIREMENTS
Date Violation Determined:	09/03/1992
Actual Date Achieved Compliance:	12/03/1993
Enforcement Action:	WRITTEN INFORMAL
Enforcement Action Date:	11/04/1992
Penalty Type:	Not reported
Enforcement Action:	FINAL 3008(A) COMPLIANCE ORDER
Enforcement Action Date:	03/23/1994
Penalty Type:	Not reported
Regulation Violated:	3745-65-13(B)(4)
Area of Violation:	TSD-GENERAL STANDARDS
Date Violation Determined:	09/03/1992
Actual Date Achieved Compliance:	12/03/1993
Enforcement Action:	WRITTEN INFORMAL
Enforcement Action Date:	11/04/1992
Penalty Type:	Not reported
Enforcement Action:	FINAL 3008(A) COMPLIANCE ORDER
Enforcement Action Date:	03/23/1994
Penalty Type:	Not reported
Regulation Violated:	3745-66-77(C)
Area of Violation:	TSD-CONTAINERS REQUIREMENTS
Date Violation Determined:	09/03/1992
Actual Date Achieved Compliance:	12/03/1993
Enforcement Action:	WRITTEN INFORMAL
Enforcement Action Date:	11/04/1992
Penalty Type:	Not reported
Enforcement Action:	FINAL 3008(A) COMPLIANCE ORDER
Enforcement Action Date:	03/23/1994
Penalty Type:	Not reported
Regulation Violated:	3745-65-16(C)
Area of Violation:	TSD-GENERAL STANDARDS
Date Violation Determined:	09/03/1992
Actual Date Achieved Compliance:	12/03/1993
Enforcement Action:	WRITTEN INFORMAL

PURE TECH SOLVENT SERVICES INC (Continued) **1000405787**

Enforcement Action Date: 11/04/1992
Penalty Type: Not reported

Enforcement Action: FINAL 3008(A) COMPLIANCE ORDER
Enforcement Action Date: 03/23/1994
Penalty Type: Not reported

Regulation Violated: 3745-65-54
Area of Violation: TSD-CONTINGENCY PLAN REQUREMENTS
Date Violation Determined: 09/03/1992
Actual Date Achieved Compliance: 12/03/1993

Enforcement Action: WRITTEN INFORMAL
Enforcement Action Date: 11/04/1992
Penalty Type: Not reported

Enforcement Action: FINAL 3008(A) COMPLIANCE ORDER
Enforcement Action Date: 03/23/1994
Penalty Type: Not reported

Regulation Violated: 3745-65-53(B)
Area of Violation: TSD-CONTINGENCY PLAN REQUREMENTS
Date Violation Determined: 09/03/1992
Actual Date Achieved Compliance: 12/03/1993

Enforcement Action: WRITTEN INFORMAL
Enforcement Action Date: 11/04/1992
Penalty Type: Not reported

Enforcement Action: FINAL 3008(A) COMPLIANCE ORDER
Enforcement Action Date: 03/23/1994
Penalty Type: Not reported

Regulation Violated: 3745-66-73(A)
Area of Violation: TSD-CONTAINERS REQUIREMENTS
Date Violation Determined: 03/13/1992
Actual Date Achieved Compliance: 08/25/1992

Enforcement Action: WRITTEN INFORMAL
Enforcement Action Date: 06/18/1992
Penalty Type: Not reported

Enforcement Action: FINAL 3008(A) COMPLIANCE ORDER
Enforcement Action Date: 03/23/1994
Penalty Type: Not reported

Regulation Violated: 3734.02(F)
Area of Violation: TSD-CLOSURE/POST-CLOSURE REQUIREMENTS
Date Violation Determined: 03/13/1992
Actual Date Achieved Compliance: 08/25/1992

Enforcement Action: WRITTEN INFORMAL
Enforcement Action Date: 06/18/1992
Penalty Type: Not reported

Enforcement Action: FINAL 3008(A) COMPLIANCE ORDER
Enforcement Action Date: 03/23/1994
Penalty Type: Not reported

Regulation Violated: 3745-50-50
Area of Violation: TSD-LAND BAN REQUIREMENTS
Date Violation Determined: 03/13/1992
Actual Date Achieved Compliance: 08/25/1992

Enforcement Action: WRITTEN INFORMAL

PURE TECH SOLVENT SERVICES INC (Continued) **1000405787**

Enforcement Action Date: 06/18/1992
Penalty Type: Not reported

Enforcement Action: FINAL 3008(A) COMPLIANCE ORDER
Enforcement Action Date: 03/23/1994
Penalty Type: Not reported

Regulation Violated: 3734.02(E)(F)
Area of Violation: TSD-CLOSURE/POST-CLOSURE REQUIREMENTS
Date Violation Determined: 03/13/1992
Actual Date Achieved Compliance: 03/23/1994

Enforcement Action: WRITTEN INFORMAL
Enforcement Action Date: 06/18/1992
Penalty Type: Not reported

Enforcement Action: FINAL 3008(A) COMPLIANCE ORDER
Enforcement Action Date: 03/23/1994
Penalty Type: Not reported

Regulation Violated: 262.11
Area of Violation: GENERATOR-GENERAL REQUIREMENTS
Date Violation Determined: 03/13/1992
Actual Date Achieved Compliance: 12/03/1993

Enforcement Action: WRITTEN INFORMAL
Enforcement Action Date: 06/18/1992
Penalty Type: Not reported

Enforcement Action: FINAL 3008(A) COMPLIANCE ORDER
Enforcement Action Date: 03/23/1994
Penalty Type: Not reported

Regulation Violated: 3745-65-33(B)
Area of Violation: TSD-PREPAREDNESS/PREVENTION REQUIREMENTS
Date Violation Determined: 03/13/1992
Actual Date Achieved Compliance: 08/25/1992

Enforcement Action: WRITTEN INFORMAL
Enforcement Action Date: 06/18/1992
Penalty Type: Not reported

Enforcement Action: FINAL 3008(A) COMPLIANCE ORDER
Enforcement Action Date: 03/23/1994
Penalty Type: Not reported

Regulation Violated: 3745-65-13(A)(3)(b)
Area of Violation: TSD-CONTAINERS REQUIREMENTS
Date Violation Determined: 03/13/1992
Actual Date Achieved Compliance: 08/25/1992

Enforcement Action: WRITTEN INFORMAL
Enforcement Action Date: 06/18/1992
Penalty Type: Not reported

Enforcement Action: FINAL 3008(A) COMPLIANCE ORDER
Enforcement Action Date: 03/23/1994
Penalty Type: Not reported

Regulation Violated: 3745-52-34/3745-66-73(A)
Area of Violation: TSD-CONTAINERS REQUIREMENTS
Date Violation Determined: 03/13/1992
Actual Date Achieved Compliance: 08/25/1992

Enforcement Action: WRITTEN INFORMAL

PURE TECH SOLVENT SERVICES INC (Continued) **1000405787**

Enforcement Action Date: 06/18/1992
Penalty Type: Not reported

Enforcement Action: FINAL 3008(A) COMPLIANCE ORDER
Enforcement Action Date: 03/23/1994
Penalty Type: Not reported

Regulation Violated: 3745-66-43
Area of Violation: TSD-FINANCIAL RESPONSIBILITY REQUIREMENTS
Date Violation Determined: 09/12/1991
Actual Date Achieved Compliance: 02/15/1996

Enforcement Action: WRITTEN INFORMAL
Enforcement Action Date: 09/17/1991
Penalty Type: Not reported

Enforcement Action: WRITTEN INFORMAL
Enforcement Action Date: 11/05/1991
Penalty Type: Not reported

Enforcement Action: WRITTEN INFORMAL
Enforcement Action Date: 03/24/1992
Penalty Type: Not reported

Enforcement Action: FINAL 3008(A) COMPLIANCE ORDER
Enforcement Action Date: 03/23/1994
Penalty Type: Not reported

Regulation Violated: 3745-66-47
Area of Violation: TSD-FINANCIAL RESPONSIBILITY REQUIREMENTS
Date Violation Determined: 09/12/1991
Actual Date Achieved Compliance: 03/24/1992

Enforcement Action: WRITTEN INFORMAL
Enforcement Action Date: 09/17/1991
Penalty Type: Not reported

Enforcement Action: WRITTEN INFORMAL
Enforcement Action Date: 11/05/1991
Penalty Type: Not reported

Enforcement Action: FINAL 3008(A) COMPLIANCE ORDER
Enforcement Action Date: 03/23/1994
Penalty Type: Not reported

Regulation Violated: 3745-65-14(B)(2)(a)(b)
Area of Violation: TSD-GENERAL STANDARDS
Date Violation Determined: 09/12/1991
Actual Date Achieved Compliance: 08/25/1992

Enforcement Action: WRITTEN INFORMAL
Enforcement Action Date: 01/17/1992
Penalty Type: Not reported

Enforcement Action: WRITTEN INFORMAL
Enforcement Action Date: 06/18/1992
Penalty Type: Not reported

Enforcement Action: FINAL 3008(A) COMPLIANCE ORDER
Enforcement Action Date: 03/23/1994
Penalty Type: Not reported

Regulation Violated: 3745-66-73(A)
Area of Violation: TSD-CONTAINERS REQUIREMENTS
Date Violation Determined: 09/12/1991

PURE TECH SOLVENT SERVICES INC (Continued) **1000405787**

Actual Date Achieved Compliance: 08/25/1992

Enforcement Action: WRITTEN INFORMAL
Enforcement Action Date: 01/17/1992
Penalty Type: Not reported

Enforcement Action: WRITTEN INFORMAL
Enforcement Action Date: 06/18/1992
Penalty Type: Not reported

Enforcement Action: FINAL 3008(A) COMPLIANCE ORDER
Enforcement Action Date: 03/23/1994
Penalty Type: Not reported

Regulation Violated: 3745-66-73(B)
Area of Violation: TSD-CONTAINERS REQUIREMENTS
Date Violation Determined: 09/12/1991
Actual Date Achieved Compliance: 06/18/1992

Enforcement Action: WRITTEN INFORMAL
Enforcement Action Date: 01/17/1992
Penalty Type: Not reported

Enforcement Action: FINAL 3008(A) COMPLIANCE ORDER
Enforcement Action Date: 03/23/1994
Penalty Type: Not reported

Regulation Violated: 3745-65-35
Area of Violation: TSD-PREPAREDNESS/PREVENTION REQUIREMENTS
Date Violation Determined: 09/12/1991
Actual Date Achieved Compliance: 08/25/1992

Enforcement Action: WRITTEN INFORMAL
Enforcement Action Date: 01/17/1992
Penalty Type: Not reported

Enforcement Action: WRITTEN INFORMAL
Enforcement Action Date: 06/18/1992
Penalty Type: Not reported

Enforcement Action: FINAL 3008(A) COMPLIANCE ORDER
Enforcement Action Date: 03/23/1994
Penalty Type: Not reported

Regulation Violated: 3745-65-31
Area of Violation: TSD-PREPAREDNESS/PREVENTION REQUIREMENTS
Date Violation Determined: 09/12/1991
Actual Date Achieved Compliance: 08/25/1992

Enforcement Action: WRITTEN INFORMAL
Enforcement Action Date: 01/17/1992
Penalty Type: Not reported

Enforcement Action: WRITTEN INFORMAL
Enforcement Action Date: 06/18/1992
Penalty Type: Not reported

Enforcement Action: FINAL 3008(A) COMPLIANCE ORDER
Enforcement Action Date: 03/23/1994
Penalty Type: Not reported

Regulation Violated: 3745-66-74
Area of Violation: TSD-CONTAINERS REQUIREMENTS
Date Violation Determined: 09/12/1991
Actual Date Achieved Compliance: 08/25/1992

PURE TECH SOLVENT SERVICES INC (Continued) **1000405787**

Enforcement Action: WRITTEN INFORMAL
Enforcement Action Date: 01/17/1992
Penalty Type: Not reported

Enforcement Action: WRITTEN INFORMAL
Enforcement Action Date: 06/18/1992
Penalty Type: Not reported

Enforcement Action: FINAL 3008(A) COMPLIANCE ORDER
Enforcement Action Date: 03/23/1994
Penalty Type: Not reported

Regulation Violated: 3734.02(F)
Area of Violation: TSD-GENERAL STANDARDS
Date Violation Determined: 09/12/1991
Actual Date Achieved Compliance: 08/25/1992

Enforcement Action: WRITTEN INFORMAL
Enforcement Action Date: 01/17/1992
Penalty Type: Not reported

Enforcement Action: WRITTEN INFORMAL
Enforcement Action Date: 06/18/1992
Penalty Type: Not reported

Enforcement Action: FINAL 3008(A) COMPLIANCE ORDER
Enforcement Action Date: 03/23/1994
Penalty Type: Not reported

Regulation Violated: 3745-59-50(A)(2)
Area of Violation: TSD-LAND BAN REQUIREMENTS
Date Violation Determined: 09/12/1991
Actual Date Achieved Compliance: 01/17/1992

Enforcement Action: WRITTEN INFORMAL
Enforcement Action Date: 01/17/1992
Penalty Type: Not reported

Enforcement Action: FINAL 3008(A) COMPLIANCE ORDER
Enforcement Action Date: 03/23/1994
Penalty Type: Not reported

Regulation Violated: Not reported
Area of Violation: TSD-FINANCIAL RESPONSIBILITY REQUIREMENTS
Date Violation Determined: 03/19/1990
Actual Date Achieved Compliance: 02/15/1996

Enforcement Action: WRITTEN INFORMAL
Enforcement Action Date: 03/22/1990
Penalty Type: Not reported

Enforcement Action: WRITTEN INFORMAL
Enforcement Action Date: 05/03/1990
Penalty Type: Not reported

Enforcement Action: WRITTEN INFORMAL
Enforcement Action Date: 06/19/1990
Penalty Type: Not reported

Enforcement Action: WRITTEN INFORMAL
Enforcement Action Date: 09/17/1991
Penalty Type: Not reported

Enforcement Action: WRITTEN INFORMAL
Enforcement Action Date: 11/05/1991

PURE TECH SOLVENT SERVICES INC (Continued) **1000405787**

Penalty Type: Not reported

Enforcement Action: WRITTEN INFORMAL
Enforcement Action Date: 03/24/1992
Penalty Type: Not reported

Regulation Violated: Not reported
Area of Violation: GENERATOR-LAND BAN REQUIREMENTS
Date Violation Determined: 03/06/1990
Actual Date Achieved Compliance: 07/16/1991

Enforcement Action: WRITTEN INFORMAL
Enforcement Action Date: 02/12/1988
Penalty Type: Not reported

Enforcement Action: WRITTEN INFORMAL
Enforcement Action Date: 05/20/1991
Penalty Type: Not reported

Regulation Violated: Not reported
Area of Violation: TSD-OTHER REQUIREMENTS (OVERSIGHT)
Date Violation Determined: 05/01/1989
Actual Date Achieved Compliance: 10/04/1989

Enforcement Action: WRITTEN INFORMAL
Enforcement Action Date: 05/16/1989
Penalty Type: Not reported

Regulation Violated: 3745-66-93(F) & 66-95
Area of Violation: TSD-TANKS REQUIREMENTS
Date Violation Determined: 05/01/1989
Actual Date Achieved Compliance: 10/04/1989

Enforcement Action: WRITTEN INFORMAL
Enforcement Action Date: 05/16/1989
Penalty Type: Not reported

Enforcement Action: FINAL 3008(A) COMPLIANCE ORDER
Enforcement Action Date: 03/23/1994
Penalty Type: Not reported

Regulation Violated: 3745-66-93(B)
Area of Violation: TSD-TANKS REQUIREMENTS
Date Violation Determined: 05/01/1989
Actual Date Achieved Compliance: 10/04/1989

Enforcement Action: WRITTEN INFORMAL
Enforcement Action Date: 05/16/1989
Penalty Type: Not reported

Enforcement Action: FINAL 3008(A) COMPLIANCE ORDER
Enforcement Action Date: 03/23/1994
Penalty Type: Not reported

Regulation Violated: 3745-66-93
Area of Violation: TSD-TANKS REQUIREMENTS
Date Violation Determined: 05/01/1989
Actual Date Achieved Compliance: 10/04/1989

Enforcement Action: WRITTEN INFORMAL
Enforcement Action Date: 05/16/1989
Penalty Type: Not reported

Enforcement Action: FINAL 3008(A) COMPLIANCE ORDER
Enforcement Action Date: 03/23/1994

PURE TECH SOLVENT SERVICES INC (Continued) **1000405787**

Penalty Type: Not reported

Regulation Violated: 3745-65-53
Area of Violation: TSD-CONTINGENCY PLAN REQUREMENTS
Date Violation Determined: 05/01/1989
Actual Date Achieved Compliance: 10/04/1989

Enforcement Action: WRITTEN INFORMAL
Enforcement Action Date: 05/16/1989
Penalty Type: Not reported

Enforcement Action: FINAL 3008(A) COMPLIANCE ORDER
Enforcement Action Date: 03/23/1994
Penalty Type: Not reported

Regulation Violated: 3745-53-30
Area of Violation: GENERATOR-OTHER REQUIREMENTS
Date Violation Determined: 01/29/1988
Actual Date Achieved Compliance: 10/04/1989

Enforcement Action: WRITTEN INFORMAL
Enforcement Action Date: 02/12/1988
Penalty Type: Not reported

Enforcement Action: WRITTEN INFORMAL
Enforcement Action Date: 05/20/1991
Penalty Type: Not reported

Regulation Violated: 265.191(A)(B)/193(I)
Area of Violation: GENERATOR-OTHER REQUIREMENTS
Date Violation Determined: 01/29/1988
Actual Date Achieved Compliance: 10/04/1989

Enforcement Action: WRITTEN INFORMAL
Enforcement Action Date: 02/12/1988
Penalty Type: Not reported

Regulation Violated: 3745-65-37
Area of Violation: TSD-PREPAREDNESS/PREVENTION REQUIREMENTS
Date Violation Determined: 05/07/1987
Actual Date Achieved Compliance: 10/04/1989

Enforcement Action: WRITTEN INFORMAL
Enforcement Action Date: 05/28/1987
Penalty Type: Not reported

Enforcement Action: WRITTEN INFORMAL
Enforcement Action Date: 02/12/1988
Penalty Type: Not reported

Regulation Violated: 3745-65-52
Area of Violation: TSD-CONTINGENCY PLAN REQUREMENTS
Date Violation Determined: 09/24/1986
Actual Date Achieved Compliance: 10/04/1989

Enforcement Action: WRITTEN INFORMAL
Enforcement Action Date: 10/22/1986
Penalty Type: Not reported

Regulation Violated: 3734.07(C)
Area of Violation: GENERATOR-OTHER REQUIREMENTS
Date Violation Determined: 04/16/1986
Actual Date Achieved Compliance: 10/04/1989

Enforcement Action: WRITTEN INFORMAL

PURE TECH SOLVENT SERVICES INC (Continued) **1000405787**

Enforcement Action Date:	05/05/1986
Penalty Type:	Not reported
Regulation Violated:	3745-65-55
Area of Violation:	TSD-CONTINGENCY PLAN REQUREMENTS
Date Violation Determined:	04/16/1986
Actual Date Achieved Compliance:	10/04/1989
Enforcement Action:	WRITTEN INFORMAL
Enforcement Action Date:	05/05/1986
Penalty Type:	Not reported
Regulation Violated:	3745-66-93
Area of Violation:	TSD-FINANCIAL RESPONSIBILITY REQUIREMENTS
Date Violation Determined:	04/16/1986
Actual Date Achieved Compliance:	10/04/1989
Enforcement Action:	WRITTEN INFORMAL
Enforcement Action Date:	05/05/1986
Penalty Type:	Not reported
Regulation Violated:	3745-66-47
Area of Violation:	TSD-FINANCIAL RESPONSIBILITY REQUIREMENTS
Date Violation Determined:	04/16/1986
Actual Date Achieved Compliance:	10/04/1989
Enforcement Action:	WRITTEN INFORMAL
Enforcement Action Date:	05/05/1986
Penalty Type:	Not reported
Regulation Violated:	3745-66-72
Area of Violation:	TSD-MANIFEST REQUIREMENTS
Date Violation Determined:	04/16/1986
Actual Date Achieved Compliance:	10/04/1989
Enforcement Action:	WRITTEN INFORMAL
Enforcement Action Date:	05/05/1986
Penalty Type:	Not reported
Regulation Violated:	3745-65-31
Area of Violation:	TSD-GENERAL STANDARDS
Date Violation Determined:	04/16/1986
Actual Date Achieved Compliance:	10/04/1989
Enforcement Action:	WRITTEN INFORMAL
Enforcement Action Date:	05/05/1986
Penalty Type:	Not reported
Regulation Violated:	3734.02(F)
Area of Violation:	GENERATOR-OTHER REQUIREMENTS
Date Violation Determined:	04/16/1986
Actual Date Achieved Compliance:	10/04/1989
Enforcement Action:	WRITTEN INFORMAL
Enforcement Action Date:	05/05/1986
Penalty Type:	Not reported
Regulation Violated:	3734.02(E)(F)
Area of Violation:	GENERATOR-OTHER REQUIREMENTS
Date Violation Determined:	10/25/1984
Actual Date Achieved Compliance:	10/04/1989
Enforcement Action:	WRITTEN INFORMAL
Enforcement Action Date:	11/23/1984

PURE TECH SOLVENT SERVICES INC (Continued) **1000405787**

Penalty Type: Not reported

Regulation Violated: 3745-65-16
Area of Violation: TSD-GENERAL STANDARDS
Date Violation Determined: 10/25/1984
Actual Date Achieved Compliance: 10/04/1989

Enforcement Action: WRITTEN INFORMAL
Enforcement Action Date: 11/23/1984
Penalty Type: Not reported

Enforcement Action: WRITTEN INFORMAL
Enforcement Action Date: 05/05/1986
Penalty Type: Not reported

Enforcement Action: WRITTEN INFORMAL
Enforcement Action Date: 10/22/1986
Penalty Type: Not reported

Enforcement Action: WRITTEN INFORMAL
Enforcement Action Date: 05/28/1987
Penalty Type: Not reported

Regulation Violated: 3745-65-13
Area of Violation: TSD-GENERAL STANDARDS
Date Violation Determined: 10/25/1984
Actual Date Achieved Compliance: 09/16/1988

Enforcement Action: WRITTEN INFORMAL
Enforcement Action Date: 11/23/1984
Penalty Type: Not reported

Enforcement Action: WRITTEN INFORMAL
Enforcement Action Date: 05/05/1986
Penalty Type: Not reported

Enforcement Action: WRITTEN INFORMAL
Enforcement Action Date: 10/22/1986
Penalty Type: Not reported

Regulation Violated: 3745-65-15/65-33/66-74
Area of Violation: TSD-GENERAL STANDARDS
Date Violation Determined: 10/25/1984
Actual Date Achieved Compliance: 10/04/1989

Enforcement Action: WRITTEN INFORMAL
Enforcement Action Date: 11/23/1984
Penalty Type: Not reported

Enforcement Action: WRITTEN INFORMAL
Enforcement Action Date: 02/12/1988
Penalty Type: Not reported

Regulation Violated: 3745-65-35
Area of Violation: TSD-PREPAREDNESS/PREVENTION REQUIREMENTS
Date Violation Determined: 10/25/1984
Actual Date Achieved Compliance: 10/04/1989

Enforcement Action: WRITTEN INFORMAL
Enforcement Action Date: 11/23/1984
Penalty Type: Not reported

Enforcement Action: WRITTEN INFORMAL
Enforcement Action Date: 05/05/1986
Penalty Type: Not reported

PURE TECH SOLVENT SERVICES INC (Continued) **1000405787**

Enforcement Action: WRITTEN INFORMAL
Enforcement Action Date: 05/28/1987
Penalty Type: Not reported

Regulation Violated: 3745-65-52,65-54,65-55
Area of Violation: TSD-CONTINGENCY PLAN REQUREMENTS
Date Violation Determined: 10/25/1984
Actual Date Achieved Compliance: 10/04/1989

Enforcement Action: WRITTEN INFORMAL
Enforcement Action Date: 11/23/1984
Penalty Type: Not reported

Enforcement Action: WRITTEN INFORMAL
Enforcement Action Date: 05/05/1986
Penalty Type: Not reported

Enforcement Action: WRITTEN INFORMAL
Enforcement Action Date: 05/28/1987
Penalty Type: Not reported

Regulation Violated: 3745-65-73
Area of Violation: TSD-MANIFEST REQUIREMENTS
Date Violation Determined: 10/25/1984
Actual Date Achieved Compliance: 10/04/1989

Enforcement Action: WRITTEN INFORMAL
Enforcement Action Date: 11/23/1984
Penalty Type: Not reported

Regulation Violated: 3745-65-75
Area of Violation: TSD-MANIFEST REQUIREMENTS
Date Violation Determined: 10/25/1984
Actual Date Achieved Compliance: 10/04/1989

Enforcement Action: WRITTEN INFORMAL
Enforcement Action Date: 11/23/1984
Penalty Type: Not reported

Regulation Violated: 3745-66-12
Area of Violation: TSD-CLOSURE/POST-CLOSURE REQUIREMENTS
Date Violation Determined: 10/25/1984
Actual Date Achieved Compliance: 10/04/1989

Enforcement Action: WRITTEN INFORMAL
Enforcement Action Date: 11/23/1984
Penalty Type: Not reported

Enforcement Action: WRITTEN INFORMAL
Enforcement Action Date: 05/05/1986
Penalty Type: Not reported

Enforcement Action: WRITTEN INFORMAL
Enforcement Action Date: 10/22/1986
Penalty Type: Not reported

Regulation Violated: 3745-66-40/66-48
Area of Violation: TSD-FINANCIAL RESPONSIBILITY REQUIREMENTS
Date Violation Determined: 10/25/1984
Actual Date Achieved Compliance: 10/04/1989

Enforcement Action: WRITTEN INFORMAL
Enforcement Action Date: 11/23/1984
Penalty Type: Not reported

PURE TECH SOLVENT SERVICES INC (Continued) **1000405787**

Enforcement Action: WRITTEN INFORMAL
Enforcement Action Date: 02/12/1988
Penalty Type: Not reported

Regulation Violated: 3745-52-11
Area of Violation: GENERATOR-GENERAL REQUIREMENTS
Date Violation Determined: 10/25/1984
Actual Date Achieved Compliance: 10/04/1989

Enforcement Action: WRITTEN INFORMAL
Enforcement Action Date: 11/23/1984
Penalty Type: Not reported

Regulation Violated: 3745-52-34
Area of Violation: GENERATOR-PRE-TRANSPORT REQUIREMENTS
Date Violation Determined: 10/25/1984
Actual Date Achieved Compliance: 10/04/1989

Enforcement Action: WRITTEN INFORMAL
Enforcement Action Date: 11/23/1984
Penalty Type: Not reported

Enforcement Action: WRITTEN INFORMAL
Enforcement Action Date: 05/28/1987
Penalty Type: Not reported

Regulation Violated: 3745-52-34/65-16
Area of Violation: TSD-GENERAL STANDARDS
Date Violation Determined: 10/25/1984
Actual Date Achieved Compliance: 10/04/1989

Enforcement Action: WRITTEN INFORMAL
Enforcement Action Date: 11/23/1984
Penalty Type: Not reported

Regulation Violated: 3745-66-74/52-34/65-33
Area of Violation: TSD-MANIFEST REQUIREMENTS
Date Violation Determined: 10/25/1984
Actual Date Achieved Compliance: 10/04/1989

Enforcement Action: WRITTEN INFORMAL
Enforcement Action Date: 11/23/1984
Penalty Type: Not reported

Regulation Violated: 3745-65-52/65-54/65-55/52-34
Area of Violation: TSD-CONTINGENCY PLAN REQUREMENTS
Date Violation Determined: 10/25/1984
Actual Date Achieved Compliance: 10/04/1989

Enforcement Action: WRITTEN INFORMAL
Enforcement Action Date: 11/23/1984
Penalty Type: Not reported

Enforcement Action: WRITTEN INFORMAL
Enforcement Action Date: 02/12/1988
Penalty Type: Not reported

Regulation Violated: 3745-52-41
Area of Violation: GENERATOR-RECORDKEEPING REQUIREMENTS
Date Violation Determined: 10/25/1984
Actual Date Achieved Compliance: 10/04/1989

Enforcement Action: WRITTEN INFORMAL
Enforcement Action Date: 11/23/1984

PURE TECH SOLVENT SERVICES INC (Continued) **1000405787**

Penalty Type: Not reported

There are 117 violation record(s) reported at this site:

Evaluation	Area of Violation	Date of Compliance
Financial Record Review	TSD-FINANCIAL RESPONSIBILITY REQUIREMENTS	
	TSD-FINANCIAL RESPONSIBILITY REQUIREMENTS	
	TSD-FINANCIAL RESPONSIBILITY REQUIREMENTS	
Financial Record Review	TSD-FINANCIAL RESPONSIBILITY REQUIREMENTS	
	TSD-FINANCIAL RESPONSIBILITY REQUIREMENTS	
	TSD-FINANCIAL RESPONSIBILITY REQUIREMENTS	
A Significant Non-Complier (SNC)	TSD-FINANCIAL RESPONSIBILITY REQUIREMENTS	
	TSD-FINANCIAL RESPONSIBILITY REQUIREMENTS	
	TSD-FINANCIAL RESPONSIBILITY REQUIREMENTS	
	TSD-MANIFEST REQUIREMENTS	
	TSD-LAND BAN REQUIREMENTS	
	TSD-GENERAL STANDARDS	
	TSD-TANKS REQUIREMENTS	
	GENERATOR-GENERAL REQUIREMENTS	
	TSD-GENERAL STANDARDS	
Other Evaluation	TSD-CLOSURE/POST-CLOSURE REQUIREMENTS	
Financial Record Review	TSD-FINANCIAL RESPONSIBILITY REQUIREMENTS	
	TSD-FINANCIAL RESPONSIBILITY REQUIREMENTS	
	TSD-FINANCIAL RESPONSIBILITY REQUIREMENTS	
Compliance Evaluation Inspection	TSD-MANIFEST REQUIREMENTS	
	TSD-LAND BAN REQUIREMENTS	
	TSD-GENERAL STANDARDS	
	TSD-TANKS REQUIREMENTS	
	GENERATOR-GENERAL REQUIREMENTS	
	TSD-GENERAL STANDARDS	
Financial Record Review	TSD-FINANCIAL RESPONSIBILITY REQUIREMENTS	
	TSD-FINANCIAL RESPONSIBILITY REQUIREMENTS	
	TSD-FINANCIAL RESPONSIBILITY REQUIREMENTS	
Compliance Evaluation Inspection	GENERATOR-PRE-TRANSPORT REQUIREMENTS	
	GENERATOR-PRE-TRANSPORT REQUIREMENTS	
	GENERATOR-PRE-TRANSPORT REQUIREMENTS	
	GENERATOR-PRE-TRANSPORT REQUIREMENTS	
Compliance Evaluation Inspection	GENERATOR-OTHER REQUIREMENTS	19991214
	GENERATOR-OTHER REQUIREMENTS	19991214
	TSD-GENERAL STANDARDS	
	GENERATOR-PRE-TRANSPORT REQUIREMENTS	19991213
	GENERATOR-PRE-TRANSPORT REQUIREMENTS	
	TSD-MANIFEST REQUIREMENTS	
	GENERATOR-LAND BAN REQUIREMENTS	
	GENERATOR-LAND BAN REQUIREMENTS	
	GENERATOR-PRE-TRANSPORT REQUIREMENTS	19991213
	GENERATOR-PRE-TRANSPORT REQUIREMENTS	
	OHIO USED OIL ACTIVITIES	
Compliance Evaluation Inspection	GENERATOR-PRE-TRANSPORT REQUIREMENTS	19990927
	GENERATOR-LAND BAN REQUIREMENTS	19990927
	GENERATOR-LAND BAN REQUIREMENTS	19990927
Compliance Evaluation Inspection	GENERATOR-PRE-TRANSPORT REQUIREMENTS	19990414
	GENERATOR-PRE-TRANSPORT REQUIREMENTS	19990414
	GENERATOR-PRE-TRANSPORT REQUIREMENTS	19990414
Compliance Evaluation Inspection	GENERATOR-PRE-TRANSPORT REQUIREMENTS	19980922
	GENERATOR-PRE-TRANSPORT REQUIREMENTS	19990202
	TSD-TANKS REQUIREMENTS	19980922

PURE TECH SOLVENT SERVICES INC (Continued) **1000405787**

Compliance Evaluation Inspection	TSD-CONTAINERS REQUIREMENTS	19970626
Compliance Evaluation Inspection	GENERATOR-OTHER REQUIREMENTS	19970131
	GENERATOR-PRE-TRANSPORT REQUIREMENTS	19970212
	TSD-CONTINGENCY PLAN REQUREMENTS	19970212
Non-Financial Record Review	TSD-MANIFEST REQUIREMENTS	19960816
Compliance Evaluation Inspection	TSD-OTHER REQUIREMENTS (OVERSIGHT)	19941021
Compliance Evaluation Inspection	TSD-CLOSURE/POST-CLOSURE REQUIREMENTS	19940914
	TSD-CLOSURE/POST-CLOSURE REQUIREMENTS	19940914
Financial Record Review	TSD-FINANCIAL RESPONSIBILITY REQUIREMENTS	19930421
	TSD-FINANCIAL RESPONSIBILITY REQUIREMENTS	19940714
	TSD-FINANCIAL RESPONSIBILITY REQUIREMENTS	19940714
Compliance Evaluation Inspection	TSD-CLOSURE/POST-CLOSURE REQUIREMENTS	19940323
	TSD-CLOSURE/POST-CLOSURE REQUIREMENTS	19940323
	TSD-LAND BAN REQUIREMENTS	19931203
	TSD-GENERAL STANDARDS	19931203
	GENERATOR-PRE-TRANSPORT REQUIREMENTS	19931203
	TSD-CLOSURE/POST-CLOSURE REQUIREMENTS	19931203
	TSD-GENERAL STANDARDS	19931203
	TSD-CONTINGENCY PLAN REQUREMENTS	19931203
	TSD-PREPAREDNESS/PREVENTION REQUIREMENTS	19931203
	TSD-GENERAL STANDARDS	19931203
	TSD-CONTAINERS REQUIREMENTS	19931203
	TSD-GENERAL STANDARDS	19931203
	TSD-MANIFEST REQUIREMENTS	19931203
	TSD-MANIFEST REQUIREMENTS	19931203
	TSD-GENERAL STANDARDS	19931203
	TSD-CONTAINERS REQUIREMENTS	19931203
	GENERATOR-PRE-TRANSPORT REQUIREMENTS	19931203
	TSD-CONTAINERS REQUIREMENTS	19931203
	TSD-CONTINGENCY PLAN REQUREMENTS	19931203
	TSD-CONTINGENCY PLAN REQUREMENTS	19931203
Compliance Schedule Evaluation	TSD-CONTAINERS REQUIREMENTS	19920825
	TSD-CLOSURE/POST-CLOSURE REQUIREMENTS	19920825
	TSD-LAND BAN REQUIREMENTS	19920825
	TSD-CONTAINERS REQUIREMENTS	19920825
	TSD-CLOSURE/POST-CLOSURE REQUIREMENTS	19940323
	TSD-CONTAINERS REQUIREMENTS	19920825
	TSD-PREPAREDNESS/PREVENTION REQUIREMENTS	19920825
	GENERATOR-GENERAL REQUIREMENTS	19931203
Financial Record Review	TSD-FINANCIAL RESPONSIBILITY REQUIREMENTS	19960215
	TSD-FINANCIAL RESPONSIBILITY REQUIREMENTS	19960215
	TSD-FINANCIAL RESPONSIBILITY REQUIREMENTS	19920324
Compliance Evaluation Inspection	TSD-GENERAL STANDARDS	19920825
	TSD-PREPAREDNESS/PREVENTION REQUIREMENTS	19920825
	TSD-CONTAINERS REQUIREMENTS	19920618
	TSD-CONTAINERS REQUIREMENTS	19920825
	TSD-PREPAREDNESS/PREVENTION REQUIREMENTS	19920825
	TSD-LAND BAN REQUIREMENTS	19920117
	TSD-CONTAINERS REQUIREMENTS	19920825
	TSD-GENERAL STANDARDS	19920825
Financial Record Review	TSD-FINANCIAL RESPONSIBILITY REQUIREMENTS	19960215
Non-Financial Record Review	GENERATOR-LAND BAN REQUIREMENTS	19910716
Compliance Evaluation Inspection	TSD-OTHER REQUIREMENTS (OVERSIGHT)	19891004
	TSD-CONTINGENCY PLAN REQUREMENTS	19891004
	TSD-TANKS REQUIREMENTS	19891004
	TSD-TANKS REQUIREMENTS	19891004
	TSD-TANKS REQUIREMENTS	19891004

PURE TECH SOLVENT SERVICES INC (Continued) **1000405787**

Compliance Evaluation Inspection	GENERATOR-OTHER REQUIREMENTS	19891004
	GENERATOR-OTHER REQUIREMENTS	19891004
	TSD-GENERAL STANDARDS	19891004
	TSD-CLOSURE/POST-CLOSURE REQUIREMENTS	19891004
	TSD-CONTINGENCY PLAN REQUREMENTS	19891004
	TSD-PREPAREDNESS/PREVENTION REQUIREMENTS	19891004
Compliance Evaluation Inspection	TSD-GENERAL STANDARDS	19891004
	TSD-PREPAREDNESS/PREVENTION REQUIREMENTS	19891004
	TSD-CONTINGENCY PLAN REQUREMENTS	19891004
	GENERATOR-PRE-TRANSPORT REQUIREMENTS	19891004
	TSD-PREPAREDNESS/PREVENTION REQUIREMENTS	19891004
Compliance Evaluation Inspection	TSD-GENERAL STANDARDS	19891004
	TSD-GENERAL STANDARDS	19880916
	TSD-CLOSURE/POST-CLOSURE REQUIREMENTS	19891004
	TSD-CONTINGENCY PLAN REQUREMENTS	19891004
Compliance Evaluation Inspection	TSD-GENERAL STANDARDS	19891004
	TSD-GENERAL STANDARDS	19880916
	TSD-PREPAREDNESS/PREVENTION REQUIREMENTS	19891004
	TSD-CONTINGENCY PLAN REQUREMENTS	19891004
	TSD-CLOSURE/POST-CLOSURE REQUIREMENTS	19891004
	GENERATOR-OTHER REQUIREMENTS	19891004
	GENERATOR-OTHER REQUIREMENTS	19891004
	TSD-GENERAL STANDARDS	19891004
	TSD-CONTINGENCY PLAN REQUREMENTS	19891004
	TSD-FINANCIAL RESPONSIBILITY REQUIREMENTS	19891004
	TSD-FINANCIAL RESPONSIBILITY REQUIREMENTS	19891004
	TSD-MANIFEST REQUIREMENTS	19891004
Compliance Evaluation Inspection	GENERATOR-OTHER REQUIREMENTS	19891004
	TSD-GENERAL STANDARDS	19891004
	TSD-GENERAL STANDARDS	19880916
	TSD-GENERAL STANDARDS	19891004
	TSD-PREPAREDNESS/PREVENTION REQUIREMENTS	19891004
	TSD-CONTINGENCY PLAN REQUREMENTS	19891004
	TSD-MANIFEST REQUIREMENTS	19891004
	TSD-MANIFEST REQUIREMENTS	19891004
	TSD-CLOSURE/POST-CLOSURE REQUIREMENTS	19891004
	TSD-FINANCIAL RESPONSIBILITY REQUIREMENTS	19891004
	GENERATOR-GENERAL REQUIREMENTS	19891004
	GENERATOR-PRE-TRANSPORT REQUIREMENTS	19891004
	TSD-GENERAL STANDARDS	19891004
	TSD-MANIFEST REQUIREMENTS	19891004
	TSD-CONTINGENCY PLAN REQUREMENTS	19891004
	GENERATOR-RECORDKEEPING REQUIREMENTS	19891004

NY MANIFEST
Additional detail is available in NY MANIFEST. Please contact your EDR Account Executive for more information.
CT MANIFEST
Additional detail is available in CT MANIFEST. Please contact your EDR Account Executive for more information.

FINDS:
Other Pertinent Environmental Activity Identified at Site:
AIRS/AIRS Facility Subsystem (AIRS/AFS)
Ohio Core database (OH_CORE)
Resource Conservation and Recovery Act Information system (RCRAINFO)
Toxic Chemical Release Inventory System (TRIS)

109 **NORTH EAST CHEMICAL CORP** DERR S104517664
3301 MONROE AVE N/A
CLEVELAND, OH 44113

DERR:
Facility Id: 218-1622
EPA Id: OHD980681571
Lat/Long: 41.478402 / 81.707023
Alias: Not reported
District: NEDO
Voluntary Action Program: Not reported
VAP Receiving Tech Assistance: Not reported
Applied / Recvd Funds From Clean Ohio Fund: Not reported

---

110 **I-490/ODOT** DERR S100037302
PIER 14 N. I-490 BRIDGE MSL N/A
CLEVELAND, OH 44115

OH MSL:
Facility ID: 218-1059
EPA ID: NOT ASSIGNED
Lat/Long: 41 28 48 / 81 40 04
Facility Type: None

DERR:
Facility Id: 218-1059
EPA Id: Not reported
Lat/Long: 41 28 48 / 81 40 04
Alias: Not reported
District: NEDO
Voluntary Action Program: Not reported
VAP Receiving Tech Assistance: Not reported
Applied / Recvd Funds From Clean Ohio Fund: Not reported

---

111 OH Spills S102890722
N/A

SCRANTON RD-2500 METRO HEALTH DR
CLEVELAND, OH

(Continued) **S102890722**

SPILLS:
Facility ID: 9212-18-5165
Spill Date: 12/92
Date Reported : 12/08/92 15:55
Spill Number: 9212-18-5165
Size of Spill: Unknown
Priority : Respond When Possible or Convenient
Cause: Overfill
Reason: Citizen Complaint
Affected Area: Post-88 surface water
Material: DIESEL FUEL
Type: Hydrocarbon ie: crude oil, natural gas, gasoline, waste oil
Units: unknown
Waterway Affctd: SANITARY SEWER
Spill Source: Fixed Facility, Business, K-culvert, manhole, or outfall
Reportable Qnty: Not reported
Name of Company or person that had spill:
METRO HEALTH MEDICAL CENTER
CLEVELAND, OH
Suspected Spiller: Not reported
Carrier: Not reported

---

112 **NORFOLK SOUTHERN COGSVILLE CONNE** **LUST** **S105401389**
25TH / SWIFT AVE **N/A**
CLEVELAND, OH 0

LUST:
Owner: NORFOLK SOUTHERN CORP.
Facility Status: Inactive
LTF Status: 6 Closure of regulated UST
Release Number: 18000845-N00001
Owner Address: 110 FRANKLIN RD SE
ROANOKE, VA 24042
FR Status: No Further Action letter issued
Old Facility Id: 180845
Former Lust Release Number: 0
Release Date: 10/26/99 0:00

---

113 **UNITED TRUCK AND CAR WASH** **FINDS** **1000398728**
3950 BROADWAY **LUST** **OHD017855636**
CLEVELAND, OH 44115 **RCRIS-LQG**

RCRIS:
Owner: MYLENSKI TIM
(312) 555-1212
EPA ID: OHD017855636
Contact: TIM MYSLENSKI
(216) 883-0550
Classification: Large Quantity Generator
TSDF Activities: Not reported

UNITED TRUCK AND CAR WASH (Continued) **1000398728**

Violation Status: No violations found

FINDS:
Other Pertinent Environmental Activity Identified at Site:
Ohio Core database (OH_CORE)
Resource Conservation and Recovery Act Information system (RCRAINFO)

LUST:
Owner: UNITED TRUCK STOP
Facility Status: Inactive
LTF Status: 6 Closure of regulated UST
Release Number: 18000503-N00001
Owner Address: 3950 BROADWAY AVE
CLEVELAND, OH 44115
FR Status: No Further Action letter issued
Old Facility Id: 180503
Former Lust Release Number: 185073500
Release Date: Not reported

---

114 DUPONT E I DENEMOURS & CO **FINDS 1000179723**
2981 INDEPENDENCE **RCRIS-LQG 44115ZCLNN29**
CLEVELAND, OH 44115 **TRIS**
RCRIS-TSD
RAATS
CORRACTS
CERC-NFRAP

CERCLIS-NFRAP Classification Data:
Site Incident Category: Not reported
Non NPL Code: NFRAP
Ownership Status: Other
Federal Facility: Not a Federal Facility
NPL Status: Not on the NPL

CERCLIS-NFRAP Assessment History:

Assessment:	PRELIMINARY ASSESSMENT	Completed: 05/07/1986
Assessment:	DISCOVERY	Completed: 05/07/1986
Assessment:	PRELIMINARY ASSESSMENT	Completed: 03/28/1990
Assessment:	ARCHIVE SITE	Completed: 03/28/1990

CORRACTS Data:

EPA Id: OHD004184768
Region: 5
Area Name: ENTIRE FACILITY
Actual Date: 09/29/1989
Corrective Action: CA050 - RFA Completed
2002 NAICS Title: All Other Basic Inorganic Chemical Manufacturing
All Other Basic Organic Chemical Manufacturing

EPA Id: OHD004184768
Region: 5
Area Name: ENTIRE FACILITY
Actual Date: 07/01/1988
Corrective Action: CA070YE - RFA Determination Of Need For An RFI, RFI is Necessary
2002 NAICS Title: All Other Basic Inorganic Chemical Manufacturing
All Other Basic Organic Chemical Manufacturing

EPA Id: OHD004184768
Region: 5
Area Name: ENTIRE FACILITY
Actual Date: 09/27/1991

DUPONT E I DENEMOURS & CO (Continued) **1000179723**

Corrective Action: CA075LO - CA Prioritization, Facility or area was assigned a low corrective action priority
2002 NAICS Title: All Other Basic Inorganic Chemical Manufacturing
All Other Basic Organic Chemical Manufacturing

RCRIS Corrective Action Summary:
Event: CA Prioritization, Facility or area was assigned a low corrective action priority.
Event Date: 09/27/1991

Event: RFA Completed
Event Date: 09/29/1989

Event: RFA Determination Of Need For An RFI, RFI is Necessary;
Event Date: 07/01/1988

RCRIS:
Owner: EI DU PONT DE NEMOURS & CO., INC
(302) 774-1825
EPA ID: OHD004184768

Contact: EDWARD WATTS
(216) 271-1569

Classification: Large Quantity Generator, TSDF
TSDF Activities: Not reported

BIENNIAL REPORTS:
Last Biennial Reporting Year: 2001

Waste	Quantity (Lbs)	Waste	Quantity (Lbs)
D001	14494.00	D006	59920.00
D008	10720.00		

Violation Status: Violations exist

Regulation Violated: Not reported
Area of Violation: GENERATOR-ALL REQUIREMENTS (OVERSIGHT)
Date Violation Determined: 08/22/2001
Actual Date Achieved Compliance: Not reported

Enforcement Action: INFORMATION REQUEST LETTER(3007)
Enforcement Action Date: 03/29/2002
Penalty Type: Not reported

Regulation Violated: 40 CFR 270.1(c)
Area of Violation: GENERATOR-OTHER REQUIREMENTS
Date Violation Determined: 04/01/1991
Actual Date Achieved Compliance: 08/24/1998

Enforcement Action: WRITTEN INFORMAL
Enforcement Action Date: 03/07/1988
Penalty Type: Proposed Monetary Penalty

Enforcement Action: INITIAL 3008(A) COMPLIANCE ORDER
Enforcement Action Date: 12/24/1991
Penalty Type: Proposed Monetary Penalty

Enforcement Action: FINAL 3008(A) COMPLIANCE ORDER
Enforcement Action Date: 06/30/1998
Penalty Type: Proposed Monetary Penalty

Regulation Violated: Not reported
Area of Violation: TSD-OTHER REQUIREMENTS (OVERSIGHT)
Date Violation Determined: 02/25/1988

DUPONT E I DENEMOURS & CO (Continued) **1000179723**

Actual Date Achieved Compliance: 04/18/1988

Enforcement Action: WRITTEN INFORMAL
Enforcement Action Date: 03/07/1988
Penalty Type: Proposed Monetary Penalty

Enforcement Action: INITIAL 3008(A) COMPLIANCE ORDER
Enforcement Action Date: 12/24/1991
Penalty Type: Proposed Monetary Penalty

Enforcement Action: FINAL 3008(A) COMPLIANCE ORDER
Enforcement Action Date: 06/30/1998
Penalty Type: Proposed Monetary Penalty

Penalty Summary:

Penalty Description	Penalty Date	Penalty Amount	Lead Agency
Final Monetary Penalty	6/30/1998	9000	EPA
Proposed Monetary Penalty	12/24/1991	81000	EPA

There are 3 violation record(s) reported at this site:

Evaluation	Area of Violation	Date of Compliance
Compliance Evaluation Inspection	GENERATOR-ALL REQUIREMENTS (OVERSIGHT)	
Non-Financial Record Review	GENERATOR-OTHER REQUIREMENTS	19980824
Compliance Evaluation Inspection	TSD-OTHER REQUIREMENTS (OVERSIGHT)	19880418

NY MANIFEST
Additional detail is available in NY MANIFEST. Please contact your EDR Account Executive for more information.

FINDS:
Other Pertinent Environmental Activity Identified at Site:
AIRS/AIRS Facility Subsystem (AIRS/AFS)
Integrated Compliance Information System (ICIS)
National Emissions Trends (NET)
National Toxics Inventory (NTI)
Ohio Core database (OH_CORE)
Permit Compliance System (PCS)
Resource Conservation and Recovery Act Information system (RCRAINFO)
Toxic Chemical Release Inventory System (TRIS)

---

114 **DUPONT E I DE NEMOURS & CO**
2981 INDEPENDENCE RD
CLEVELAND, OH 44115

SWF/LF **S100037295**
OH Spills **N/A**
DERR
MSL

LF:

Facility ID:	Not reported	Status:	Not reported
Type:	Not reported		
Closed Facility:	Not reported		
Class:	Not reported	Captive:	No
SWMD:	Not reported		
Operator:	Not reported		
Operator Addr:	Not reported		
Operator Phone:	Not reported		
Owner:	Not reported		
Owner Addr:	Not reported		
Licence Holder:	Not reported		
LH Addr:	Not reported		
	Not reported		
Last Update:	Not reported		
Docket # :	18-C4R-0877		

DUPONT E I DE NEMOURS & CO (Continued) **S100037295**

Start Date : 1/27/2004 00:00:00
End Date : Not reported
Core Place ID : 12244
Core Addr ID : 12244
District Office : NEDO
Phone Number : (614) 445-4456

OH MSL:
Facility ID: 218-0246
EPA ID: OHD004184768
Lat/Long: 41 28 12 / 81 40 09
Facility Type: None

SPILLS:
Facility ID: 19974--1609
Spill Date: 4/1997
Date Reported : 04/27/97 11:58
Spill Number: 9704-18-1609
Size of Spill: Unknown
Priority : Respond When Possible or Convenient
Cause: Sloppy Operations
Reason: Undefined
Affected Area: Land or land surface impact
Material: VANEX
Type: Not reported
Units: Not reported
Waterway Affctd: CUYAHOGA RIVER
Spill Source: Fixed Facility, Industry, Area outside storage
Reportable Qnty: Not reported
Name of Company or person that had spill: Not reported
Suspected Spiller:
ZACLON INC
0
Carrier: Not reported

DUPONT E I DE NEMOURS & CO (Continued) **S100037295**

Facility ID: 19974--1609
Spill Date: 4/1997
Date Reported : 04/27/97 11:58
Spill Number: 9704-18-1609
Size of Spill: Unknown
Priority : Respond When Possible or Convenient
Cause: Sloppy Operations
Reason: Undefined
Affected Area: Land or land surface impact
Material: ALKALIS, POISONS, CORROSIVES
Type: Not reported
Units: Not reported
Waterway Affctd: CUYAHOGA RIVER
Spill Source: Fixed Facility, Industry, Area outside storage
Reportable Qnty: Not reported
Name of Company or person that had spill: Not reported
Suspected Spiller:
ZACLON INC
0
Carrier: Not reported

Facility ID: Not reported
Spill Date: Not reported
Date Reported : 06/14/2001
Spill Number: 0 00-00-0106-18-2129
Size of Spill: Small
Priority : Respond ASAP
Cause: Undefined
Reason: Undefined
Affected Area: AIR
Material: HCL
Type: Chemicals prior to use in the use cycle, abandoned materials
Units: gallons
Waterway Affctd: N/A
Spill Source: TRANSPORTATION - RAIL - INTERMODAL CONTAINER
Reportable Qnty: Not reported
Name of Company or person that had spill: Not reported
Suspected Spiller:
ZACLON
Carrier: Not reported

DERR:
Facility Id: 218-0246
EPA Id: OHD004184768
Lat/Long: 41 28 12 / 81 40 09
Alias: Not reported
District: NEDO
Voluntary Action Program: Not reported
VAP Receiving Tech Assistance: Not reported
Applied / Recvd Funds From Clean Ohio Fund: Not reported

115 **VACANT LOT**
2644 W 14TH ST
CLEVELAND, OH 44113

Database(s): **LUST**
EDR ID Number: **S104775580**
EPA ID Number: **N/A**

LUST:
Owner: BURGEN REALTY CO.
Facility Status: Inactive
LTF Status: 6 Closure of regulated UST
Release Number: 18002388-N00001
Owner Address: 2235 W 5TH ST
CLEVELAND, OH 44113
FR Status: No Further Action letter issued
Old Facility Id: 182388
Former Lust Release Number: 185155300
Release Date: Not reported

---

115 **PILGRIM CONGREGATIONAL CHURCH**
2592 W FOURTEENTH ST
CLEVELAND, OH 44113

Database(s): **FINDS**
EDR ID Number: **1005811281**
EPA ID Number: **110006335055**

FINDS:
Other Pertinent Environmental Activity Identified at Site:
Ohio Core database (OH_CORE)

---

116 **BJN INCORPORATED WEST 25TH MARATHON**
2675 WEST 25TH STREET
CLEVELAND, OH 44113

Database(s): **RCRIS-SQG, FINDS**
EDR ID Number: **1000330482**
EPA ID Number: **OHD000815514**

RCRIS:
Owner: NAME NOT REPORTED
(312) 555-1212
EPA ID: OHD000815514
Contact: GIL LOVELL
(313) 358-2540
Classification: Small Quantity Generator
TSDF Activities: Not reported

Violation Status: No violations found

FINDS:
Other Pertinent Environmental Activity Identified at Site:
Ohio Core database (OH_CORE)
Resource Conservation and Recovery Act Information system (RCRAINFO)

---

116 **W 25TH MARATHON**
2675 W 25TH ST
CLEVELAND, OH 44113

Database(s): **LUST, UST**
EDR ID Number: **U003865214**
EPA ID Number: **N/A**

W 25TH MARATHON (Continued) **U003865214**

LUST:
Owner: BILL SAHOTA
Facility Status: Active
LTF Status: 6 Closure of regulated UST
Release Number: 18010884-N00001
Owner Address: 2675 W 25TH ST
CLEVELAND, OH 44113
FR Status: A possible incident is reported
Old Facility Id: 0
Former Lust Release Number: 0
Release Date: 2/10/03 0:00

UST:

Facility ID:	18010884	Tank ID:	T00001
Owner:	W 25TH MARATHON		
Owner Address:	2675 W 25TH ST CLEVELAND, OH 44113		
Capacity:	8000	Tank Status:	Currently In Use
Install Date:	01/01/87		
Content:	Gasoline		
Tank Type:	Fiberglass Reinforced Plastic		
Facility ID:	18010884	Tank ID:	T00002
Owner:	W 25TH MARATHON		
Owner Address:	2675 W 25TH ST CLEVELAND, OH 44113		
Capacity:	8000	Tank Status:	Currently In Use
Install Date:	01/01/87		
Content:	Gasoline		
Tank Type:	Fiberglass Reinforced Plastic		
Facility ID:	18010884	Tank ID:	T00003
Owner:	W 25TH MARATHON		
Owner Address:	2675 W 25TH ST CLEVELAND, OH 44113		
Capacity:	8000	Tank Status:	Currently In Use
Install Date:	01/01/87		
Content:	Diesel		
Tank Type:	Fiberglass Reinforced Plastic		

---

116 **LJ MINOR** **LUST** **S101560461**
2621 W 25TH **N/A**
CLEVELAND, OH 44136

LUST:
Owner: LJ MINOR
Facility Status: Inactive
LTF Status: 6 Closure of regulated UST
Release Number: 18010398-N00001
Owner Address: 2621 W 25TH
CLEVELAND, OH 44136
FR Status: No Further Action letter issued
Old Facility Id: 0
Former Lust Release Number: 185104400
Release Date: Not reported

116 **MINOR IJ CORP** RCRIS-SQG 1000340477
2621 W 25TH ST FINDS OHD083217828
CLEVELAND, OH 44113

RCRIS:
Owner: TSC HOLDINGS INC
(312) 555-1212
EPA ID: OHD083217828
Contact: TIM THOMAS
(216) 861-8350
Classification: Small Quantity Generator
TSDF Activities: Not reported

Violation Status: No violations found

FINDS:
Other Pertinent Environmental Activity Identified at Site:
Ohio Core database (OH_CORE)
Resource Conservation and Recovery Act Information system (RCRAINFO)
Toxic Chemical Release Inventory System (TRIS)

---

117 **I-90 EASTBOUND RAMP TO I-71 WESTBOUND LANE** ERNS 92295064
I-90 EASTBOUND RAMP TO I-71 WESTBOUND LANE N/A
CLEVELAND, OH

The ERNS database may contain additional details for this site.
Please click here or contact your EDR Account Executive for more information.

---

118 **MASTER METALS INC** CERCLIS 1000401006
2850 W 3RD ST RCRIS-SQG OHD097613871
CLEVELAND, OH 44113 FINDS
RCRIS-TSD
DERR
CORRACTS
CONSENT

CERCLIS Classification Data:
Site Incident Category: Not reported
Federal Facility: Not a Federal Facility
Non NPL Status: Referred to Removal - Further Assessment Needed
Ownership Status: Other
NPL Status: Not on the NPL
Contact: BOB BUCKLEY
Contact Tel: (734) 692-7662
Contact Title: Not reported
Contact: ROSANNE ELLISON
Contact Tel: (734) 692-7689
Contact Title: Not reported
Site Description: The Master Metals Inc site is located on top of slag fill material that was reportedly deposited throughout the area during industrial development in the early 1900s. On site solid media exhibit significant lead contamination (up to 35,000 mg/kg) t o a depth of 3-4 feet. Perimeter solid media proximate to the facility fence exhibit surficial lead concentrations from 1,000 mg/kg - 36,000 mg/kg.

CERCLIS Assessment History:
Assessment: DISCOVERY — Completed: 08/01/1980
Assessment: PRELIMINARY ASSESSMENT — Completed: 09/01/1984
Assessment: SITE INSPECTION — Completed: 08/24/1994
Assessment: ADMIN ORDER ON CONSENT — Completed: 04/17/1997

MASTER METALS INC (Continued) **1000401006**

Assessment:	ADMIN ORDER ON CONSENT	Completed:	10/23/1997
Assessment:	PRP REMOVAL	Completed:	12/06/1997
Assessment:	PRP REMOVAL	Completed:	03/25/1998
Assessment:	ENGINEERING EVAL/COST ANALYSIS	Completed:	11/23/1998
Assessment:	REMOVAL COMMUNITY RELATIONS	Completed:	03/18/1999
Assessment:	COMMUNITY INVOLVEMENT	Completed:	04/18/1999
Assessment:	PPA ASSESSMENT	Completed:	09/05/2000
Assessment:	ADMIN ORDER ON CONSENT	Completed:	09/05/2000
Assessment:	NON-NPL PRP SEARCH	Completed:	12/12/2000
Assessment:	PPA ASSESSMENT	Completed:	02/09/2001
Assessment:	ADMIN ORDER ON CONSENT	Completed:	02/09/2001
Assessment:	REMOVAL NEGOTIATIONS	Completed:	09/17/2002
Assessment:	ADMIN ORDER ON CONSENT	Completed:	09/17/2002
Assessment:	RE-USE PLAN	Completed:	04/30/2003
Assessment:	PRP REMOVAL	Completed:	05/23/2003

CERCLIS Site Status:
Cleaned up
CERCLIS Alias Name(s):
MASTER METALS INC
MASTER METALS INC

CORRACTS Data:

EPA Id:	OHD097613871
Region:	5
Area Name:	ENTIRE FACILITY
Actual Date:	05/26/1995
Corrective Action:	CA210SF - CA Responsibility Referred To A Non-RCRA Federal Authority, Corrective Action at the facility or area referred to CERCLA
2002 NAICS Title:	Not Reported

EPA Id:	OHD097613871
Region:	5
Area Name:	ENTIRE FACILITY
Actual Date:	03/27/1987
Corrective Action:	CA050 - RFA Completed
2002 NAICS Title:	Not Reported

EPA Id:	OHD097613871
Region:	5
Area Name:	ENTIRE FACILITY
Actual Date:	03/27/1987
Corrective Action:	CA070YE - RFA Determination Of Need For An RFI, RFI is Necessary
2002 NAICS Title:	Not Reported

EPA Id:	OHD097613871
Region:	5
Area Name:	ENTIRE FACILITY
Actual Date:	09/27/1991
Corrective Action:	CA075HI - CA Prioritization, Facility or area was assigned a high corrective action priority
2002 NAICS Title:	Not Reported

CONSENT:
Full-text of a consent decree on this site issued by a United States District Court is available from EDR.

MASTER METALS INC (Continued) **1000401006**

RCRIS Corrective Action Summary:
Event: CA Responsibility Referred To A Non-RCRA Federal Authority, Corrective Action at the facility or area referred to CERCLA.
Event Date: 05/26/1995

Event: CA Prioritization, Facility or area was assigned a high corrective action priority.
Event Date: 09/27/1991

Event: RFA Completed
Event Date: 03/27/1987

Event: RFA Determination Of Need For An RFI, RFI is Necessary;
Event Date: 03/27/1987

RCRIS:
Owner: NAME NOT REPORTED
(312) 555-1212
EPA ID: OHD097613871

Contact: DOUGLAS MICKEY
(216) 621-2361

Classification: TSDF
TSDF Activities: Not reported

Violation Status: Violations exist

Regulation Violated: 3745-65-14(B)(2)(a)
Area of Violation: TSD-GENERAL STANDARDS
Date Violation Determined: 10/20/1995
Actual Date Achieved Compliance: Not reported

Enforcement Action: WRITTEN INFORMAL
Enforcement Action Date: 11/01/1995
Penalty Type: Not reported

Regulation Violated: 3745-66-42/3745-66-43
Area of Violation: TSD-FINANCIAL RESPONSIBILITY REQUIREMENTS
Date Violation Determined: 08/24/1995
Actual Date Achieved Compliance: Not reported

Enforcement Action: WRITTEN INFORMAL
Enforcement Action Date: 08/30/1995
Penalty Type: Not reported

Regulation Violated: 3745-66-47
Area of Violation: TSD-FINANCIAL RESPONSIBILITY REQUIREMENTS
Date Violation Determined: 08/24/1995
Actual Date Achieved Compliance: Not reported

Enforcement Action: WRITTEN INFORMAL
Enforcement Action Date: 08/30/1995
Penalty Type: Not reported

Regulation Violated: 3745-66-42
Area of Violation: TSD-FINANCIAL RESPONSIBILITY REQUIREMENTS
Date Violation Determined: 08/23/1994
Actual Date Achieved Compliance: Not reported

Enforcement Action: WRITTEN INFORMAL
Enforcement Action Date: 09/15/1994
Penalty Type: Not reported

MASTER METALS INC (Continued) **1000401006**

Regulation Violated: 3745-66-43
Area of Violation: TSD-FINANCIAL RESPONSIBILITY REQUIREMENTS
Date Violation Determined: 08/23/1994
Actual Date Achieved Compliance: Not reported

Enforcement Action: WRITTEN INFORMAL
Enforcement Action Date: 09/15/1994
Penalty Type: Not reported

Regulation Violated: 3745-66-47
Area of Violation: TSD-FINANCIAL RESPONSIBILITY REQUIREMENTS
Date Violation Determined: 08/23/1994
Actual Date Achieved Compliance: Not reported

Enforcement Action: WRITTEN INFORMAL
Enforcement Action Date: 09/15/1994
Penalty Type: Not reported

Regulation Violated: 3745-65-13
Area of Violation: TSD-GENERAL STANDARDS
Date Violation Determined: 09/30/1993
Actual Date Achieved Compliance: Not reported

Enforcement Action: WRITTEN INFORMAL
Enforcement Action Date: 10/05/1993
Penalty Type: Not reported

Regulation Violated: 3734.02(F)
Area of Violation: TSD-OTHER REQUIREMENTS (OVERSIGHT)
Date Violation Determined: 09/30/1993
Actual Date Achieved Compliance: Not reported

Enforcement Action: WRITTEN INFORMAL
Enforcement Action Date: 10/05/1993
Penalty Type: Not reported

Regulation Violated: 3745-65-16(B) & (D)(4)
Area of Violation: TSD-GENERAL STANDARDS
Date Violation Determined: 09/30/1993
Actual Date Achieved Compliance: Not reported

Enforcement Action: WRITTEN INFORMAL
Enforcement Action Date: 10/05/1993
Penalty Type: Not reported

Regulation Violated: 3745-65-15
Area of Violation: TSD-GENERAL STANDARDS
Date Violation Determined: 09/30/1993
Actual Date Achieved Compliance: Not reported

Enforcement Action: WRITTEN INFORMAL
Enforcement Action Date: 10/05/1993
Penalty Type: Not reported

Regulation Violated: 3745-66-73
Area of Violation: GENERATOR-PRE-TRANSPORT REQUIREMENTS
Date Violation Determined: 09/30/1993
Actual Date Achieved Compliance: Not reported

Enforcement Action: WRITTEN INFORMAL
Enforcement Action Date: 10/05/1993
Penalty Type: Not reported

Regulation Violated: 3745-65-35

MASTER METALS INC (Continued) **1000401006**

Area of Violation: TSD-PREPAREDNESS/PREVENTION REQUIREMENTS
Date Violation Determined: 09/30/1993
Actual Date Achieved Compliance: Not reported

Enforcement Action: WRITTEN INFORMAL
Enforcement Action Date: 10/05/1993
Penalty Type: Not reported

Regulation Violated: 3745-66-42/3745-66-43
Area of Violation: TSD-FINANCIAL RESPONSIBILITY REQUIREMENTS
Date Violation Determined: 07/09/1993
Actual Date Achieved Compliance: Not reported

Enforcement Action: WRITTEN INFORMAL
Enforcement Action Date: 09/21/1993
Penalty Type: Not reported

Enforcement Action: WRITTEN INFORMAL
Enforcement Action Date: 10/05/1993
Penalty Type: Not reported

Regulation Violated: 3745-65-66-95
Area of Violation: TSD-TANKS REQUIREMENTS
Date Violation Determined: 09/29/1992
Actual Date Achieved Compliance: 10/05/1993

Enforcement Action: WRITTEN INFORMAL
Enforcement Action Date: 01/19/1993
Penalty Type: Not reported

Regulation Violated: 3745-65-15
Area of Violation: TSD-GENERAL STANDARDS
Date Violation Determined: 09/29/1992
Actual Date Achieved Compliance: 10/05/1993

Enforcement Action: WRITTEN INFORMAL
Enforcement Action Date: 01/19/1993
Penalty Type: Not reported

Regulation Violated: 3745-65-15(B)
Area of Violation: TSD-GENERAL STANDARDS
Date Violation Determined: 09/29/1992
Actual Date Achieved Compliance: 10/05/1993

Enforcement Action: WRITTEN INFORMAL
Enforcement Action Date: 01/19/1993
Penalty Type: Not reported

Regulation Violated: 3745-65-15(B)(4)&(D)
Area of Violation: TSD-GENERAL STANDARDS
Date Violation Determined: 09/29/1992
Actual Date Achieved Compliance: 10/05/1993

Enforcement Action: WRITTEN INFORMAL
Enforcement Action Date: 01/19/1993
Penalty Type: Not reported

Regulation Violated: 3745-65-15(C)
Area of Violation: TSD-GENERAL STANDARDS
Date Violation Determined: 09/29/1992
Actual Date Achieved Compliance: 10/05/1993

Enforcement Action: WRITTEN INFORMAL
Enforcement Action Date: 01/19/1993

MASTER METALS INC (Continued) **1000401006**

Penalty Type:	Not reported
Regulation Violated:	3745-65-16(A)/3745-65-35
Area of Violation:	TSD-GENERAL STANDARDS
Date Violation Determined:	09/29/1992
Actual Date Achieved Compliance:	10/05/1993
Enforcement Action:	WRITTEN INFORMAL
Enforcement Action Date:	01/19/1993
Penalty Type:	Not reported
Regulation Violated:	3745-65-71
Area of Violation:	TSD-MANIFEST REQUIREMENTS
Date Violation Determined:	09/29/1992
Actual Date Achieved Compliance:	Not reported
Enforcement Action:	WRITTEN INFORMAL
Enforcement Action Date:	01/19/1993
Penalty Type:	Not reported
Enforcement Action:	WRITTEN INFORMAL
Enforcement Action Date:	10/05/1993
Penalty Type:	Not reported
Regulation Violated:	3745-65-73(B)(2)(9)
Area of Violation:	TSD-MANIFEST REQUIREMENTS
Date Violation Determined:	09/29/1992
Actual Date Achieved Compliance:	10/05/1993
Enforcement Action:	WRITTEN INFORMAL
Enforcement Action Date:	01/19/1993
Penalty Type:	Not reported
Regulation Violated:	3745-54-75(D)
Area of Violation:	TSD-MANIFEST REQUIREMENTS
Date Violation Determined:	09/29/1992
Actual Date Achieved Compliance:	Not reported
Enforcement Action:	WRITTEN INFORMAL
Enforcement Action Date:	01/19/1993
Penalty Type:	Not reported
Enforcement Action:	WRITTEN INFORMAL
Enforcement Action Date:	10/05/1993
Penalty Type:	Not reported
Regulation Violated:	3734.02(E)(F)
Area of Violation:	TSD-CLOSURE/POST-CLOSURE REQUIREMENTS
Date Violation Determined:	09/29/1992
Actual Date Achieved Compliance:	Not reported
Enforcement Action:	WRITTEN INFORMAL
Enforcement Action Date:	01/19/1993
Penalty Type:	Not reported
Enforcement Action:	WRITTEN INFORMAL
Enforcement Action Date:	10/05/1993
Penalty Type:	Not reported
Regulation Violated:	3745-59-50
Area of Violation:	TSD-LAND BAN REQUIREMENTS
Date Violation Determined:	09/29/1992
Actual Date Achieved Compliance:	Not reported
Enforcement Action:	WRITTEN INFORMAL

MASTER METALS INC (Continued) **1000401006**

Enforcement Action Date: 01/19/1993
Penalty Type: Not reported

Enforcement Action: WRITTEN INFORMAL
Enforcement Action Date: 10/05/1993
Penalty Type: Not reported

Regulation Violated: 3745-65-71(A)(2)
Area of Violation: TSD-MANIFEST REQUIREMENTS
Date Violation Determined: 09/29/1992
Actual Date Achieved Compliance: Not reported

Enforcement Action: WRITTEN INFORMAL
Enforcement Action Date: 01/19/1993
Penalty Type: Not reported

Enforcement Action: WRITTEN INFORMAL
Enforcement Action Date: 10/05/1993
Penalty Type: Not reported

Regulation Violated: 3745-65-73(B)
Area of Violation: TSD-MANIFEST REQUIREMENTS
Date Violation Determined: 09/29/1992
Actual Date Achieved Compliance: Not reported

Enforcement Action: WRITTEN INFORMAL
Enforcement Action Date: 01/19/1993
Penalty Type: Not reported

Enforcement Action: WRITTEN INFORMAL
Enforcement Action Date: 10/05/1993
Penalty Type: Not reported

Regulation Violated: 3745-65-13
Area of Violation: TSD-GENERAL STANDARDS
Date Violation Determined: 09/29/1992
Actual Date Achieved Compliance: Not reported

Enforcement Action: WRITTEN INFORMAL
Enforcement Action Date: 01/19/1993
Penalty Type: Not reported

Enforcement Action: WRITTEN INFORMAL
Enforcement Action Date: 10/05/1993
Penalty Type: Not reported

Regulation Violated: 3745-65-16(D)
Area of Violation: TSD-GENERAL STANDARDS
Date Violation Determined: 09/29/1992
Actual Date Achieved Compliance: 10/05/1993

Enforcement Action: WRITTEN INFORMAL
Enforcement Action Date: 01/19/1993
Penalty Type: Not reported

Regulation Violated: 3745-66-42,-44
Area of Violation: TSD-FINANCIAL RESPONSIBILITY REQUIREMENTS
Date Violation Determined: 09/24/1992
Actual Date Achieved Compliance: Not reported

Enforcement Action: WRITTEN INFORMAL
Enforcement Action Date: 10/26/1992
Penalty Type: Not reported

Regulation Violated: 3745-66-43,-45

MASTER METALS INC (Continued) **1000401006**

Area of Violation: TSD-FINANCIAL RESPONSIBILITY REQUIREMENTS
Date Violation Determined: 09/24/1992
Actual Date Achieved Compliance: Not reported

Enforcement Action: WRITTEN INFORMAL
Enforcement Action Date: 10/26/1992
Penalty Type: Not reported

Regulation Violated: 3734.02(F)
Area of Violation: TSD-GENERAL STANDARDS
Date Violation Determined: 10/10/1991
Actual Date Achieved Compliance: 12/17/1998

Enforcement Action: FINAL 3008(A) COMPLIANCE ORDER
Enforcement Action Date: 10/24/1991
Penalty Type: Not reported

Enforcement Action: WRITTEN INFORMAL
Enforcement Action Date: 06/02/1992
Penalty Type: Not reported

Regulation Violated: 3745-65-13
Area of Violation: TSD-GENERAL STANDARDS
Date Violation Determined: 08/16/1991
Actual Date Achieved Compliance: 06/02/1992

Enforcement Action: WRITTEN INFORMAL
Enforcement Action Date: 10/07/1991
Penalty Type: Not reported

Regulation Violated: 3745-65-73
Area of Violation: TSD-MANIFEST REQUIREMENTS
Date Violation Determined: 08/16/1991
Actual Date Achieved Compliance: 06/02/1992

Enforcement Action: WRITTEN INFORMAL
Enforcement Action Date: 10/07/1991
Penalty Type: Not reported

Regulation Violated: 3745-65-15(B)(1),(C)
Area of Violation: TSD-PREPAREDNESS/PREVENTION REQUIREMENTS
Date Violation Determined: 08/16/1991
Actual Date Achieved Compliance: Not reported

Enforcement Action: WRITTEN INFORMAL
Enforcement Action Date: 10/07/1991
Penalty Type: Not reported

Enforcement Action: WRITTEN INFORMAL
Enforcement Action Date: 06/02/1992
Penalty Type: Not reported

Regulation Violated: 3745-65-55
Area of Violation: TSD-CONTINGENCY PLAN REQUREMENTS
Date Violation Determined: 08/16/1991
Actual Date Achieved Compliance: Not reported

Enforcement Action: WRITTEN INFORMAL
Enforcement Action Date: 10/07/1991
Penalty Type: Not reported

Enforcement Action: WRITTEN INFORMAL
Enforcement Action Date: 06/02/1992
Penalty Type: Not reported

MASTER METALS INC (Continued) 1000401006

Regulation Violated: 3745-65-53
Area of Violation: TSD-CONTINGENCY PLAN REQUREMENTS
Date Violation Determined: 08/16/1991
Actual Date Achieved Compliance: 06/02/1992

Enforcement Action: WRITTEN INFORMAL
Enforcement Action Date: 10/07/1991
Penalty Type: Not reported

Regulation Violated: 3745-65-16(A),(D)(3)
Area of Violation: TSD-GENERAL STANDARDS
Date Violation Determined: 08/16/1991
Actual Date Achieved Compliance: 06/02/1992

Enforcement Action: WRITTEN INFORMAL
Enforcement Action Date: 10/07/1991
Penalty Type: Not reported

Regulation Violated: 3745-65-14
Area of Violation: TSD-GENERAL STANDARDS
Date Violation Determined: 08/16/1991
Actual Date Achieved Compliance: 06/02/1992

Enforcement Action: WRITTEN INFORMAL
Enforcement Action Date: 10/07/1991
Penalty Type: Not reported

Regulation Violated: 3745-65-16
Area of Violation: TSD-GENERAL STANDARDS
Date Violation Determined: 08/16/1991
Actual Date Achieved Compliance: Not reported

Enforcement Action: WRITTEN INFORMAL
Enforcement Action Date: 10/07/1991
Penalty Type: Not reported

Enforcement Action: WRITTEN INFORMAL
Enforcement Action Date: 06/02/1992
Penalty Type: Not reported

Regulation Violated: 3745-65-33
Area of Violation: TSD-PREPAREDNESS/PREVENTION REQUIREMENTS
Date Violation Determined: 08/16/1991
Actual Date Achieved Compliance: 06/02/1992

Enforcement Action: WRITTEN INFORMAL
Enforcement Action Date: 10/07/1991
Penalty Type: Not reported

Regulation Violated: 3745-59-07
Area of Violation: TSD-LAND BAN REQUIREMENTS
Date Violation Determined: 08/16/1991
Actual Date Achieved Compliance: Not reported

Enforcement Action: WRITTEN INFORMAL
Enforcement Action Date: 10/07/1991
Penalty Type: Not reported

Enforcement Action: WRITTEN INFORMAL
Enforcement Action Date: 06/02/1992
Penalty Type: Not reported

Regulation Violated: 3745-66-95
Area of Violation: TSD-TANKS REQUIREMENTS

MASTER METALS INC (Continued) **1000401006**

Date Violation Determined: 08/16/1991
Actual Date Achieved Compliance: Not reported

Enforcement Action: WRITTEN INFORMAL
Enforcement Action Date: 10/07/1991
Penalty Type: Not reported

Enforcement Action: WRITTEN INFORMAL
Enforcement Action Date: 06/02/1992
Penalty Type: Not reported

Regulation Violated: 3745-66-94
Area of Violation: TSD-TANKS REQUIREMENTS
Date Violation Determined: 08/16/1991
Actual Date Achieved Compliance: Not reported

Enforcement Action: WRITTEN INFORMAL
Enforcement Action Date: 10/07/1991
Penalty Type: Not reported

Enforcement Action: WRITTEN INFORMAL
Enforcement Action Date: 06/02/1992
Penalty Type: Not reported

Regulation Violated: 3745-66-93
Area of Violation: TSD-TANKS REQUIREMENTS
Date Violation Determined: 08/16/1991
Actual Date Achieved Compliance: Not reported

Enforcement Action: WRITTEN INFORMAL
Enforcement Action Date: 10/07/1991
Penalty Type: Not reported

Enforcement Action: WRITTEN INFORMAL
Enforcement Action Date: 06/02/1992
Penalty Type: Not reported

Regulation Violated: 3745-65-15
Area of Violation: TSD-GENERAL STANDARDS
Date Violation Determined: 08/16/1991
Actual Date Achieved Compliance: Not reported

Enforcement Action: WRITTEN INFORMAL
Enforcement Action Date: 10/07/1991
Penalty Type: Not reported

Enforcement Action: WRITTEN INFORMAL
Enforcement Action Date: 06/02/1992
Penalty Type: Not reported

Regulation Violated: 3745-52-34
Area of Violation: GENERATOR-PRE-TRANSPORT REQUIREMENTS
Date Violation Determined: 08/16/1991
Actual Date Achieved Compliance: Not reported

Enforcement Action: WRITTEN INFORMAL
Enforcement Action Date: 10/07/1991
Penalty Type: Not reported

Enforcement Action: WRITTEN INFORMAL
Enforcement Action Date: 06/02/1992
Penalty Type: Not reported

Regulation Violated: 3745-66-73
Area of Violation: TSD-CONTAINERS REQUIREMENTS

MASTER METALS INC (Continued) 1000401006

Date Violation Determined: 08/16/1991
Actual Date Achieved Compliance: Not reported

Enforcement Action: WRITTEN INFORMAL
Enforcement Action Date: 10/07/1991
Penalty Type: Not reported

Enforcement Action: WRITTEN INFORMAL
Enforcement Action Date: 06/02/1992
Penalty Type: Not reported

Regulation Violated: 3745-65-35
Area of Violation: TSD-PREPAREDNESS/PREVENTION REQUIREMENTS
Date Violation Determined: 08/16/1991
Actual Date Achieved Compliance: 06/02/1992

Enforcement Action: WRITTEN INFORMAL
Enforcement Action Date: 10/07/1991
Penalty Type: Not reported

Regulation Violated: 3745-65-16(D)(E)
Area of Violation: TSD-GENERAL STANDARDS
Date Violation Determined: 08/16/1991
Actual Date Achieved Compliance: Not reported

Enforcement Action: WRITTEN INFORMAL
Enforcement Action Date: 10/07/1991
Penalty Type: Not reported

Enforcement Action: WRITTEN INFORMAL
Enforcement Action Date: 06/02/1992
Penalty Type: Not reported

Regulation Violated: 3745-65-15(B)(4)
Area of Violation: TSD-GENERAL STANDARDS
Date Violation Determined: 08/16/1991
Actual Date Achieved Compliance: 06/02/1992

Enforcement Action: WRITTEN INFORMAL
Enforcement Action Date: 10/07/1991
Penalty Type: Not reported

Regulation Violated: 3745-65-14
Area of Violation: TSD-GENERAL STANDARDS
Date Violation Determined: 08/16/1991
Actual Date Achieved Compliance: Not reported

Enforcement Action: WRITTEN INFORMAL
Enforcement Action Date: 10/07/1991
Penalty Type: Not reported

Enforcement Action: WRITTEN INFORMAL
Enforcement Action Date: 06/02/1992
Penalty Type: Not reported

Regulation Violated: 3745-65-31
Area of Violation: TSD-PREPAREDNESS/PREVENTION REQUIREMENTS
Date Violation Determined: 08/16/1991
Actual Date Achieved Compliance: Not reported

Enforcement Action: WRITTEN INFORMAL
Enforcement Action Date: 10/07/1991
Penalty Type: Not reported

Enforcement Action: WRITTEN INFORMAL

MASTER METALS INC (Continued) **1000401006**

Enforcement Action Date: 06/02/1992
Penalty Type: Not reported

Regulation Violated: 3745-66-43
Area of Violation: TSD-FINANCIAL RESPONSIBILITY REQUIREMENTS
Date Violation Determined: 07/03/1991
Actual Date Achieved Compliance: Not reported

Enforcement Action: WRITTEN INFORMAL
Enforcement Action Date: 07/11/1991
Penalty Type: Not reported

Enforcement Action: WRITTEN INFORMAL
Enforcement Action Date: 06/02/1992
Penalty Type: Not reported

Regulation Violated: 3745-66-45
Area of Violation: TSD-FINANCIAL RESPONSIBILITY REQUIREMENTS
Date Violation Determined: 07/03/1991
Actual Date Achieved Compliance: Not reported

Enforcement Action: WRITTEN INFORMAL
Enforcement Action Date: 07/11/1991
Penalty Type: Not reported

Enforcement Action: WRITTEN INFORMAL
Enforcement Action Date: 06/02/1992
Penalty Type: Not reported

Regulation Violated: 3745-66-47
Area of Violation: TSD-FINANCIAL RESPONSIBILITY REQUIREMENTS
Date Violation Determined: 07/03/1991
Actual Date Achieved Compliance: Not reported

Enforcement Action: WRITTEN INFORMAL
Enforcement Action Date: 07/11/1991
Penalty Type: Not reported

Enforcement Action: WRITTEN INFORMAL
Enforcement Action Date: 06/02/1992
Penalty Type: Not reported

Regulation Violated: Not reported
Area of Violation: TSD-OTHER REQUIREMENTS (OVERSIGHT)
Date Violation Determined: 03/26/1990
Actual Date Achieved Compliance: 04/29/1991

Enforcement Action: WRITTEN INFORMAL
Enforcement Action Date: 04/11/1990
Penalty Type: Not reported

Enforcement Action: WRITTEN INFORMAL
Enforcement Action Date: 01/24/1991
Penalty Type: Not reported

Enforcement Action: WRITTEN INFORMAL
Enforcement Action Date: 03/19/1991
Penalty Type: Not reported

Regulation Violated: 3745-66-42 -gt -47
Area of Violation: TSD-FINANCIAL RESPONSIBILITY REQUIREMENTS
Date Violation Determined: 09/29/1989
Actual Date Achieved Compliance: Not reported

Enforcement Action: WRITTEN INFORMAL

MASTER METALS INC (Continued) **1000401006**

Enforcement Action Date: 09/29/1989
Penalty Type: Not reported

Enforcement Action: WRITTEN INFORMAL
Enforcement Action Date: 06/02/1992
Penalty Type: Not reported

Regulation Violated: Not reported
Area of Violation: TSD-CLOSURE/POST-CLOSURE REQUIREMENTS
Date Violation Determined: 08/26/1988
Actual Date Achieved Compliance: Not reported

Enforcement Action: WRITTEN INFORMAL
Enforcement Action Date: 09/30/1988
Penalty Type: Not reported

Regulation Violated: Not reported
Area of Violation: TSD-FINANCIAL RESPONSIBILITY REQUIREMENTS
Date Violation Determined: 08/26/1988
Actual Date Achieved Compliance: Not reported

Enforcement Action: WRITTEN INFORMAL
Enforcement Action Date: 09/30/1988
Penalty Type: Not reported

Regulation Violated: Not reported
Area of Violation: TSD-OTHER REQUIREMENTS (OVERSIGHT)
Date Violation Determined: 08/26/1988
Actual Date Achieved Compliance: Not reported

Enforcement Action: WRITTEN INFORMAL
Enforcement Action Date: 09/30/1988
Penalty Type: Not reported

Regulation Violated: Not reported
Area of Violation: TSD-OTHER REQUIREMENTS (OVERSIGHT)
Date Violation Determined: 09/01/1987
Actual Date Achieved Compliance: Not reported

Enforcement Action: WRITTEN INFORMAL
Enforcement Action Date: 09/21/1987
Penalty Type: Not reported

Penalty Summary:

Penalty Description	Penalty Date	Penalty Amount	Lead Agency
Proposed Monetary Penalty	6/26/1992	1593000	EPA

There are 61 violation record(s) reported at this site:

Evaluation	Area of Violation	Date of Compliance
Other Evaluation	TSD-GENERAL STANDARDS	
Financial Record Review	TSD-FINANCIAL RESPONSIBILITY REQUIREMENTS	
	TSD-FINANCIAL RESPONSIBILITY REQUIREMENTS	
Financial Record Review	TSD-FINANCIAL RESPONSIBILITY REQUIREMENTS	
	TSD-FINANCIAL RESPONSIBILITY REQUIREMENTS	
	TSD-FINANCIAL RESPONSIBILITY REQUIREMENTS	
Compliance Evaluation Inspection	TSD-GENERAL STANDARDS	
	TSD-OTHER REQUIREMENTS (OVERSIGHT)	
	TSD-GENERAL STANDARDS	
	TSD-GENERAL STANDARDS	
	TSD-PREPAREDNESS/PREVENTION REQUIREMENTS	

MASTER METALS INC (Continued) **1000401006**

	GENERATOR-PRE-TRANSPORT REQUIREMENTS	
Financial Record Review	TSD-FINANCIAL RESPONSIBILITY REQUIREMENTS	
Compliance Evaluation Inspection	TSD-TANKS REQUIREMENTS	19931005
	TSD-GENERAL STANDARDS	19931005
	TSD-GENERAL STANDARDS	19931005
	TSD-GENERAL STANDARDS	19931005
	TSD-GENERAL STANDARDS	19931005
	TSD-GENERAL STANDARDS	19931005
	TSD-GENERAL STANDARDS	19931005
	TSD-GENERAL STANDARDS	
	TSD-MANIFEST REQUIREMENTS	
	TSD-MANIFEST REQUIREMENTS	
	TSD-MANIFEST REQUIREMENTS	19931005
	TSD-MANIFEST REQUIREMENTS	
	TSD-MANIFEST REQUIREMENTS	
	TSD-LAND BAN REQUIREMENTS	
	TSD-CLOSURE/POST-CLOSURE REQUIREMENTS	
Financial Record Review	TSD-FINANCIAL RESPONSIBILITY REQUIREMENTS	
	TSD-FINANCIAL RESPONSIBILITY REQUIREMENTS	
Sampling Inspection	TSD-GENERAL STANDARDS	19981217
Compliance Evaluation Inspection	TSD-GENERAL STANDARDS	19920602
	TSD-MANIFEST REQUIREMENTS	19920602
	TSD-PREPAREDNESS/PREVENTION REQUIREMENTS	
	TSD-GENERAL STANDARDS	19920602
	TSD-CONTINGENCY PLAN REQUREMENTS	19920602
	TSD-CONTINGENCY PLAN REQUREMENTS	
	TSD-GENERAL STANDARDS	19920602
	TSD-PREPAREDNESS/PREVENTION REQUIREMENTS	
	TSD-GENERAL STANDARDS	
	TSD-GENERAL STANDARDS	
	TSD-PREPAREDNESS/PREVENTION REQUIREMENTS	19920602
	TSD-PREPAREDNESS/PREVENTION REQUIREMENTS	19920602
	TSD-CONTAINERS REQUIREMENTS	
	GENERATOR-PRE-TRANSPORT REQUIREMENTS	
	TSD-GENERAL STANDARDS	
	TSD-TANKS REQUIREMENTS	
	TSD-TANKS REQUIREMENTS	
	TSD-TANKS REQUIREMENTS	
	TSD-LAND BAN REQUIREMENTS	
	TSD-GENERAL STANDARDS	19920602
	TSD-GENERAL STANDARDS	
Financial Record Review	TSD-FINANCIAL RESPONSIBILITY REQUIREMENTS	
	TSD-FINANCIAL RESPONSIBILITY REQUIREMENTS	
	TSD-FINANCIAL RESPONSIBILITY REQUIREMENTS	
Financial Record Review	TSD-FINANCIAL RESPONSIBILITY REQUIREMENTS	
Compliance Evaluation Inspection	TSD-OTHER REQUIREMENTS (OVERSIGHT)	19910429
Financial Record Review	TSD-FINANCIAL RESPONSIBILITY REQUIREMENTS	
Compliance Evaluation Inspection	TSD-CLOSURE/POST-CLOSURE REQUIREMENTS	
	TSD-OTHER REQUIREMENTS (OVERSIGHT)	
Compliance Evaluation Inspection	TSD-CLOSURE/POST-CLOSURE REQUIREMENTS	
	TSD-FINANCIAL RESPONSIBILITY REQUIREMENTS	
	TSD-OTHER REQUIREMENTS (OVERSIGHT)	
Compliance Evaluation Inspection	TSD-OTHER REQUIREMENTS (OVERSIGHT)	

NY MANIFEST
Additional detail is available in NY MANIFEST. Please contact your EDR Account Executive for more information.
CT MANIFEST
Additional detail is available in CT MANIFEST. Please contact your EDR Account Executive for more information.

MASTER METALS INC (Continued) **1000401006**

FINDS:
Other Pertinent Environmental Activity Identified at Site:
AIRS/AIRS Facility Subystem (AIRS/AFS)
AIRS/AIRS Quality Subystem (AIRS/AQS)
Comperhensive Environmental Response, Compensation and Liability Information System (CERCLIS)
Integrated Compliance Information System (ICIS)
National Toxics Inventory (NTI)
Ohio Core database (OH_CORE)
Resource Conservation and Recovery Act Information system (RCRAINFO)
South Carolina Environmental Facility Information System (SC-EFIS)
Toxic Chemical Release Inventory System (TRIS)

DERR:
Facility Id: 218-0501
EPA Id: OHD097613871
Lat/Long: 41 28 45 / 81 40 45
Alias: Not reported
District: NEDO
Voluntary Action Program: Not reported
VAP Receiving Tech Assistance: Not reported
Applied / Recvd Funds From Clean Ohio Fund: Not reported

---

118 **MASTER METALS INC / DUPONT CLEANUP** **OH Spills** **1001090674**
2850 W 3RD ST **RCRIS-LQG** **OHR000012492**
CLEVELAND, OH 44113 **MSL**

RCRIS:
Owner: DOUG MICKEY - PROPERTY OWNER
N/A
EPA ID: OHR000012492

Contact: VINCENT CARICCHIO
(302) 992-5980

Classification: Large Quantity Generator
TSDF Activities: Not reported

Violation Status: No violations found

NY MANIFEST
Additional detail is available in NY MANIFEST. Please contact your EDR Account Executive for more information.

OH MSL:
Facility ID: 218-0501
EPA ID: OHD097613871
Lat/Long: 41 28 45 / 81 40 45
Facility Type: Active

MASTER METALS INC / DUPONT CLEANUP (Continued) **1001090674**

SPILLS:
Facility ID: 9006-18-2748
Spill Date: 06/90
Date Reported : 06/04/90 12:30
Spill Number: 9006-18-2748
Size of Spill: Unknown
Priority : Respond When Possible or Convenient
Cause: Dumping / Disposal
Reason: Illegal activity
Affected Area: Post-88 surface water
Material: WASTE ACID
Type: Waste Chemicals after the use cycle, generic groupings
Units: unknown
Waterway Affctd: STORM SEWERS
Spill Source: Fixed Facility, Industry, Other
Reportable Qnty: Not reported
Name of Company or person that had spill:
MASTER METALS
2850 W. 3RD.
CLEVELAND, OH
Suspected Spiller: Not reported
Carrier: Not reported

---

119 **AIR PRODUCTS & CHEMICALS** **LUST U002097505**
2820 QUIGLEY RD **UST N/A**
CLEVELAND, OH 44113

LUST:
Owner: AIR PRODUCTS AND CHEMICALS, INC.
Facility Status: Inactive
LTF Status: 6 Closure of regulated UST
Release Number: 18002742-N00001
Owner Address: 7201 HAMILTON BLVD
ALLENTOWN, PA 0
FR Status: No Further Action letter issued
Old Facility Id: 182742
Former Lust Release Number: 185007900
Release Date: Not reported

UST:
Facility ID: 18002742 Tank ID: T00002
Owner: AIR PRODUCTS AND CHEMICALS, INC.
Owner Address: 7201 HAMILTON BLVD
ALLENTOWN, PA 0
Capacity: 10000 Tank Status: Currently In Use
Install Date: 05/01/89
Content: Diesel
Tank Type: Fiberglass Reinforced Plastic;Double Walled (Int

119 **AIR PRODUCTS & CHEMICALS** | **OH Spills** | **S102628661**
2820 QUIGLEY RD | **DERR** | **N/A**
CLEVELAND, OH 44113 | **MSL**

OH MSL:
Facility ID: 218-0019
EPA ID: OHD037279361
Lat/Long: 41 28 20 / 81 41 40
Facility Type: None

SPILLS:
Facility ID: 19963--1147
Spill Date: 3/1996
Date Reported : 03/25/96 13:43
Spill Number: 9603-18-1147
Size of Spill: Medium
Priority : Respond When Possible or Convenient
Cause: Fitting Failure
Reason: Undefined
Affected Area: Land or land surface impact
Material: LUBE OIL
Type: Hydrocarbon ie: crude oil, natural gas, gasoline, waste oil
Units: Not reported
Waterway Affctd: Not reported
Spill Source: Fixed Facility, Business, Equipment (things that move around)
Reportable Qnty: Not reported
Name of Company or person that had spill: Not reported
Suspected Spiller:
AIR PRODUCTS & CHEMICAL
2820 QUIGLEY RD
CLEVELAND, OH 44113
Carrier: Not reported

Facility ID: 19977--2900
Spill Date: 7/1997
Date Reported : 07/16/97 07:20
Spill Number: 9707-18-2900
Size of Spill: Small
Priority : Respond When Possible or Convenient
Cause: Cut or Break
Reason: Undefined
Affected Area: Land or land surface impact
Material: TURBINE OIL
Type: Hydrocarbon ie: crude oil, natural gas, gasoline, waste oil
Units: Not reported
Waterway Affctd: Not reported
Spill Source: Fixed Facility, Business, Other
Reportable Qnty: Not reported
Name of Company or person that had spill: Not reported
Suspected Spiller:
AIR PRODUCTS & CHEMICALS
2820 QUIGLEY RD
CLEVELAND, OH 44113
Carrier: Not reported

AIR PRODUCTS & CHEMICALS (Continued) **S102628661**

Facility ID: 19972--449
Spill Date: 2/1997
Date Reported : 02/05/97 16:42
Spill Number: 9702-18-449
Size of Spill: Unknown
Priority : No Response by Emergency Response
Cause: Cut or Break
Reason: Undefined
Affected Area: Air
Material: CHLORINE
Type: Air contaminants, odors, smoke, not specific chemicals
Units: Not reported
Waterway Affctd: Not reported
Spill Source: Fixed Facility, Industry, Other
Reportable Qnty: Not reported
Name of Company or person that had spill: Not reported
Suspected Spiller:
AIR PRODUCTS & CHEMICALS INC
8216 PRINCETON GRENDALE RD 111
W CHESTER, OH 45069
Carrier: Not reported

Facility ID: 19971--225
Spill Date: 1/1997
Date Reported : 01/22/97 10:01
Spill Number: 9701-18-225
Size of Spill: Small
Priority : No Response by Emergency Response
Cause: Leak
Reason: Undefined
Affected Area: Land or land surface impact
Material: OIL COMPRESSOR
Type: Hydrocarbon ie: crude oil, natural gas, gasoline, waste oil
Units: Not reported
Waterway Affctd: Not reported
Spill Source: Fixed Facility, Business, Machinery (things that stay put)
Reportable Qnty: Not reported
Name of Company or person that had spill: Not reported
Suspected Spiller:
AIR PRODUCTS INC
2820 QUIGLY RD
CLEVELAND, OH 44113
Carrier: Not reported

DERR:
Facility Id: 218-0019
EPA Id: OHD037279361
Lat/Long: 41 28 20 / 81 41 40
Alias: Not reported
District: NEDO
Voluntary Action Program: Not reported
VAP Receiving Tech Assistance: Not reported
Applied / Recvd Funds From Clean Ohio Fund: Not reported

120 **ASTRUP CO** LUST S104265404
2937 W 25TH ST N/A
CLEVELAND, OH 44113

LUST:
Owner: ASTRUP CO
Facility Status: Inactive
LTF Status: 6 Closure of regulated UST
Release Number: 18010381-N00001
Owner Address: 2937 W 25TH ST
CLEVELAND, OH 44113
FR Status: No Further Action letter issued
Old Facility Id: 0
Former Lust Release Number: 184143100
Release Date: Not reported

---

120 **CITGO** UST U003888630
2850 W 25TH ST N/A
CLEVELAND, OH 44113

UST:

Facility ID:	18010931	Tank ID:	T00001
Owner:	WALLY SALEH		
Owner Address:	2850 W 25TH ST CLEVELAND, OH 44113		
Capacity:	8000	Tank Status:	Currently In Use
Install Date:	01/01/98		
Content:	Gasoline		
Tank Type:	Fiberglass Reinforced Plastic		
Facility ID:	18010931	Tank ID:	T00002
Owner:	WALLY SALEH		
Owner Address:	2850 W 25TH ST CLEVELAND, OH 44113		
Capacity:	6000	Tank Status:	Currently In Use
Install Date:	01/01/98		
Content:	Gasoline		
Tank Type:	Fiberglass Reinforced Plastic		

---

121 **RAY'S AUTO REPAIR** LUST S104775688
2884 SCRANTON RD N/A
CLEVELAND, OH 44113

LUST:
Owner: RAY TORRES
Facility Status: Inactive
LTF Status: 6 Closure of regulated UST
Release Number: 18007210-N00001
Owner Address: 2884 SCRANTON RD
CLEVELAND, OH 44113
FR Status: No Further Action letter issued
Old Facility Id: 187210
Former Lust Release Number: 183002600
Release Date: Not reported

RAY'S AUTO REPAIR (Continued) **S104775688**

Owner: RAY TORRES
Facility Status: Inactive
LTF Status: 6 Closure of regulated UST
Release Number: 18007210-N00002
Owner Address: 2884 SCRANTON RD
CLEVELAND, OH 44113
FR Status: No Further Action letter issued
Old Facility Id: 187210
Former Lust Release Number: 183002601
Release Date: Not reported

---

122 **INDUSTRIAL PLATING COMPANY** **RCRIS-SQG 1000428207**
3150 EAST 45TH STREET **FINDS OHD986975050**
CLEVELAND, OH 44127 **DERR**
CERC-NFRAP

CERCLIS-NFRAP Classification Data:
Site Incident Category: Not reported
Non NPL Code: NFRAP
Ownership Status: Unknown
Federal Facility: Not a Federal Facility
NPL Status: Not on the NPL

CERCLIS-NFRAP Assessment History:

Assessment:	DISCOVERY	Completed: 07/26/1990
Assessment:	REMOVAL	Completed: 10/18/1991
Assessment:	PRELIMINARY ASSESSMENT	Completed: 05/15/1992
Assessment:	ARCHIVE SITE	Completed: 10/29/1998

CERCLIS-NFRAP Alias Name(s):
INDUSTRIAL PLATING

RCRIS:
Owner: INDUSTRIAL PLATING CO
(312) 555-1212
EPA ID: OHD986975050
Contact: CR KELLER
(216) 241-6602
Classification: Small Quantity Generator
TSDF Activities: Not reported

Violation Status: No violations found

FINDS:
Other Pertinent Environmental Activity Identified at Site:
Resource Conservation and Recovery Act Information system (RCRAINFO)

DERR:
Facility Id: 218-1610
EPA Id: OHD986975050
Lat/Long: 41.472637 / 81.660982
Alias: Not reported
District: NEDO
Voluntary Action Program: Not reported
VAP Receiving Tech Assistance: Not reported
Applied / Recvd Funds From Clean Ohio Fund: Not reported

123 **LINCOLN INTERMEDIATE** RCRIS-SQG 1000451154
1701 CASTLE RD FINDS OHD986984870
CLEVELAND, OH 44113

RCRIS:
Owner: CLEVELAND BD OF ED
EPA ID: OHD986984870
Contact: JAMES JOYNER
(216) 241-7440
Classification: Small Quantity Generator
TSDF Activities: Not reported
Violation Status: No violations found

FINDS:
Other Pertinent Environmental Activity Identified at Site:
Ohio Core database (OH_CORE)
Resource Conservation and Recovery Act Information system (RCRAINFO)

---

124 **REVCO DIST CTR** LUST S100645709
3030 QUIGLEY RD N/A
CLEVELAND, OH 44113

LUST:
Owner: REVCO DIST CTR
Facility Status: Active
LTF Status: 1 SUS/CON from regulated UST
Release Number: 18010611-N00001
Owner Address: 3030 QUIGLEY RD
CLEVELAND, OH 44113
FR Status: Site Assessment Submitted
Old Facility Id: 0
Former Lust Release Number: 18968900
Release Date: 9/6/88 0:00

---

124 **REVCO DRUGS DIST CTR** RCRIS-SQG 1000175703
3030 QUIGLEY RD FINDS OHD076906262
CLEVELAND, OH 44113

RCRIS:
Owner: REVCO DS INC
(312) 555-1212
EPA ID: OHD076906262
Contact: WILLIE RUSHIN
(216) 696-8363
Classification: Small Quantity Generator
TSDF Activities: Not reported
Violation Status: No violations found

FINDS:
Other Pertinent Environmental Activity Identified at Site:
Resource Conservation and Recovery Act Information system (RCRAINFO)

124 **IVS CORP** **RCRIS-SQG 1000562423**
3020 QUIGLEY AVE **FINDS OHD987032984**
CLEVELAND, OH 44113

RCRIS:
Owner: COLUMBIA NATIONAL GROUP INC
(216) 883-4972
EPA ID: OHD987032984
Contact: PHILIP KENNEDY
(216) 241-4002
Classification: Small Quantity Generator
TSDF Activities: Not reported
Violation Status: No violations found

FINDS:
Other Pertinent Environmental Activity Identified at Site:
Ohio Core database (OH_CORE)
Resource Conservation and Recovery Act Information system (RCRAINFO)

---

124 **SYNTAC CORP** **RCRIS-SQG 1000395510**
3000 QUIGLEY RD **FINDS OHD980281562**
CLEVELAND, OH 44115

RCRIS:
Owner: AMERICAN PRINTING & LABEL CO
(312) 555-1212
EPA ID: OHD980281562
Contact: PHILIP HAWKINS
(216) 241-7849
Classification: Small Quantity Generator
TSDF Activities: Not reported
Violation Status: No violations found

FINDS:
Other Pertinent Environmental Activity Identified at Site:
Resource Conservation and Recovery Act Information system (RCRAINFO)

---

124 **ALROY PRINTING CORP** **RCRIS-SQG 1000344277**
3000 QUIGLEY RD **FINDS OHD980615595**
CLEVELAND, OH 44113

RCRIS:
Owner: ARCAIR INTERAMERICA CORP INC
(312) 555-1212
EPA ID: OHD980615595
Contact: DONALD KEST
(216) 241-5508
Classification: Small Quantity Generator
TSDF Activities: Not reported

ALROY PRINTING CORP (Continued) **1000344277**

Violation Status: No violations found

FINDS:
Other Pertinent Environmental Activity Identified at Site:
Resource Conservation and Recovery Act Information system (RCRAINFO)

---

125 **WEST 14TH & CLARK SUNOCO** **FINDS** **1005800963**
1303 CLARK AVE **110006194965**
CLEVELAND, OH 44109

FINDS:
Other Pertinent Environmental Activity Identified at Site:
AIRS/AIRS Facility Subystem (AIRS/AFS)
Ohio Core database (OH_CORE)

---

125 **BP OIL CO SITE 04181** **RCRIS-SQG** **1004765461**
3100 W 14TH ST **FINDS** **OHD987026119**
CLEVELAND, OH 44109

RCRIS:
Owner: BP OIL COMPANY
(000) 000-0000
EPA ID: OHD987026119
Contact: PETE PAONESSA
(216) 271-8739
Classification: Conditionally Exempt Small Quantity Generator
TSDF Activities: Not reported

Violation Status: No violations found

FINDS:
Other Pertinent Environmental Activity Identified at Site:
AIRS/AIRS Facility Subystem (AIRS/AFS)
Ohio Core database (OH_CORE)
Resource Conservation and Recovery Act Information system (RCRAINFO)

---

125 **BP OIL CO. #22360** **UST** **1000561778**
3100 W 14TH ST **N/A**
CLEVELAND, OH 44109

UST:

Facility ID:	18002086	Tank ID:	T00001
Owner:	BP PRODUCTS N A INC/CO VEEDEROOT		
Owner Address:	12265 W BAYAUD, SUITE 300		
	LAKEWOOD, CO 80228		
Capacity:	10000	Tank Status:	Currently In Use
Install Date:	01/01/82		
Content:	Gasoline		
Tank Type:	Fiberglass Reinforced Plastic		

BP OIL CO. #22360 (Continued) **1000561778**

Facility ID:	18002086	Tank ID:	T00002
Owner:	BP PRODUCTS N A INC/CO VEEDEROOT		
Owner Address:	12265 W BAYAUD, SUITE 300 LAKEWOOD, CO 80228		
Capacity:	10000	Tank Status:	Currently In Use
Install Date:	01/01/82		
Content:	Gasoline		
Tank Type:	Fiberglass Reinforced Plastic		
Facility ID:	18002086	Tank ID:	T00003
Owner:	BP PRODUCTS N A INC/CO VEEDEROOT		
Owner Address:	12265 W BAYAUD, SUITE 300 LAKEWOOD, CO 80228		
Capacity:	10000	Tank Status:	Currently In Use
Install Date:	01/01/82		
Content:	Gasoline		
Tank Type:	Fiberglass Reinforced Plastic		

---

125 **CLARK AVENUE CO.** **UST** **U000695880**
1303 CLARK AVE **N/A**
CLEVELAND, OH 44109

UST:

Facility ID:	18004258	Tank ID:	T00001
Owner:	CLARK AVENUE CO.		
Owner Address:	2217 GREEN ACRES DR PARMA, OH 44134		
Capacity:	10000	Tank Status:	Currently In Use
Install Date:	10/01/89		
Content:	Gasoline		
Tank Type:	Fiberglass Reinforced Plastic		
Facility ID:	18004258	Tank ID:	T00002
Owner:	CLARK AVENUE CO.		
Owner Address:	2217 GREEN ACRES DR PARMA, OH 44134		
Capacity:	10000	Tank Status:	Currently In Use
Install Date:	10/01/89		
Content:	Gasoline		
Tank Type:	Fiberglass Reinforced Plastic		
Facility ID:	18004258	Tank ID:	T00003
Owner:	CLARK AVENUE CO.		
Owner Address:	2217 GREEN ACRES DR PARMA, OH 44134		
Capacity:	4000	Tank Status:	Currently In Use
Install Date:	10/01/89		
Content:	Diesel		
Tank Type:	Fiberglass Reinforced Plastic		

125 **GAS CITY** UST U000756727
3074 W 14TH N/A
CLEVELAND, OH 44113

UST:

Facility ID:	18007272	Tank ID:	T00001
Owner:	A & N SERVICE COMPANY INC		
Owner Address:	3266 W 117TH ST CLEVELAND, OH 44111		
Capacity:	12000	Tank Status:	Currently In Use
Install Date:	07/01/82		
Content:	Gasoline		
Tank Type:	Fiberglass Reinforced Plastic		
Facility ID:	18007272	Tank ID:	T00002
Owner:	A & N SERVICE COMPANY INC		
Owner Address:	3266 W 117TH ST CLEVELAND, OH 44111		
Capacity:	12000	Tank Status:	Currently In Use
Install Date:	07/01/82		
Content:	Gasoline		
Tank Type:	Fiberglass Reinforced Plastic		
Facility ID:	18007272	Tank ID:	T00003
Owner:	A & N SERVICE COMPANY INC		
Owner Address:	3266 W 117TH ST CLEVELAND, OH 44111		
Capacity:	12000	Tank Status:	Currently In Use
Install Date:	07/01/82		
Content:	Gasoline		
Tank Type:	Fiberglass Reinforced Plastic		

---

125 **GAS CITY NO 1 A&N SERVICE CO INC** FINDS 1005808059
3074 W FOURTEENTH ST 110006331184
CLEVELAND, OH 44113

FINDS:
Other Pertinent Environmental Activity Identified at Site:
AIRS/AIRS Facility Subystem (AIRS/AFS)
Ohio Core database (OH_CORE)

---

126 **AIRCRAFT PLATING CORP** FINDS 1000180745
1106 CLARK AVE RCRIS-LQG OHD004176681
CLEVELAND, OH 44109

RCRIS:

Owner:	AIRCRAFT PLATING CORPORATION (216) 781-5845
EPA ID:	OHD004176681
Contact:	GERALD OTT (216) 781-5845
Classification:	Large Quantity Generator
TSDF Activities:	Not reported

BIENNIAL REPORTS:
Last Biennial Reporting Year: 2001

Waste	Quantity (Lbs)	Waste	Quantity (Lbs)
D002	4704.44	D008	4704.44

AIRCRAFT PLATING CORP (Continued) **1000180745**

F006 18289.00 F007 12510.43

Violation Status: Violations exist

Regulation Violated:	3745-52-34(A)(2)&(3)
Area of Violation:	GENERATOR-PRE-TRANSPORT REQUIREMENTS
Date Violation Determined:	08/28/2001
Actual Date Achieved Compliance:	09/25/2001
Enforcement Action:	WRITTEN INFORMAL
Enforcement Action Date:	09/25/2001
Penalty Type:	Not reported

Regulation Violated:	3745-66-73(A)
Area of Violation:	GENERATOR-PRE-TRANSPORT REQUIREMENTS
Date Violation Determined:	08/28/2001
Actual Date Achieved Compliance:	09/25/2001
Enforcement Action:	WRITTEN INFORMAL
Enforcement Action Date:	09/25/2001
Penalty Type:	Not reported

Regulation Violated:	3745-65-16(D)
Area of Violation:	GENERATOR-PRE-TRANSPORT REQUIREMENTS
Date Violation Determined:	08/28/2001
Actual Date Achieved Compliance:	04/04/2002
Enforcement Action:	WRITTEN INFORMAL
Enforcement Action Date:	09/25/2001
Penalty Type:	Not reported

Regulation Violated:	3745-65-33(A)
Area of Violation:	GENERATOR-PRE-TRANSPORT REQUIREMENTS
Date Violation Determined:	08/28/2001
Actual Date Achieved Compliance:	04/04/2002
Enforcement Action:	WRITTEN INFORMAL
Enforcement Action Date:	09/25/2001
Penalty Type:	Not reported

Regulation Violated:	3745-65-50 THRU 3745-65-53
Area of Violation:	GENERATOR-PRE-TRANSPORT REQUIREMENTS
Date Violation Determined:	08/28/2001
Actual Date Achieved Compliance:	04/04/2002
Enforcement Action:	WRITTEN INFORMAL
Enforcement Action Date:	09/25/2001
Penalty Type:	Not reported

Regulation Violated:	3745-65-33(B)
Area of Violation:	GENERATOR-PRE-TRANSPORT REQUIREMENTS
Date Violation Determined:	08/28/2001
Actual Date Achieved Compliance:	04/04/2002
Enforcement Action:	WRITTEN INFORMAL
Enforcement Action Date:	09/25/2001
Penalty Type:	Not reported

Regulation Violated:	3745-65-53
Area of Violation:	GENERATOR-PRE-TRANSPORT REQUIREMENTS
Date Violation Determined:	08/28/2001
Actual Date Achieved Compliance:	04/04/2002
Enforcement Action:	WRITTEN INFORMAL
Enforcement Action Date:	09/25/2001

AIRCRAFT PLATING CORP (Continued) **1000180745**

Penalty Type:	Not reported
Regulation Violated:	3745-65-16
Area of Violation:	GENERATOR-PRE-TRANSPORT REQUIREMENTS
Date Violation Determined:	08/28/2001
Actual Date Achieved Compliance:	04/04/2002
Enforcement Action:	WRITTEN INFORMAL
Enforcement Action Date:	09/25/2001
Penalty Type:	Not reported
Regulation Violated:	3745-52-34(A)(2)
Area of Violation:	GENERATOR-PRE-TRANSPORT REQUIREMENTS
Date Violation Determined:	01/29/1992
Actual Date Achieved Compliance:	02/18/1992
Enforcement Action:	WRITTEN INFORMAL
Enforcement Action Date:	02/04/1992
Penalty Type:	Not reported
Regulation Violated:	3745-66-74(B)
Area of Violation:	GENERATOR-PRE-TRANSPORT REQUIREMENTS
Date Violation Determined:	01/29/1992
Actual Date Achieved Compliance:	02/18/1992
Enforcement Action:	WRITTEN INFORMAL
Enforcement Action Date:	02/04/1992
Penalty Type:	Not reported

There are 10 violation record(s) reported at this site:

Evaluation	Area of Violation	Date of Compliance
Compliance Evaluation Inspection	GENERATOR-PRE-TRANSPORT REQUIREMENTS	20010925
	GENERATOR-PRE-TRANSPORT REQUIREMENTS	20010925
	GENERATOR-PRE-TRANSPORT REQUIREMENTS	20020404
	GENERATOR-PRE-TRANSPORT REQUIREMENTS	20020404
	GENERATOR-PRE-TRANSPORT REQUIREMENTS	20020404
	GENERATOR-PRE-TRANSPORT REQUIREMENTS	20020404
	GENERATOR-PRE-TRANSPORT REQUIREMENTS	20020404
	GENERATOR-PRE-TRANSPORT REQUIREMENTS	20020404
Compliance Evaluation Inspection	GENERATOR-PRE-TRANSPORT REQUIREMENTS	19920218
	GENERATOR-PRE-TRANSPORT REQUIREMENTS	19920218

FINDS:
Other Pertinent Environmental Activity Identified at Site:
Ohio Core database (OH_CORE)
Resource Conservation and Recovery Act Information system (RCRAINFO)
Toxic Chemical Release Inventory System (TRIS)

---

127 **SCRANTON AND CLARK MARATHON** **RCRIS-SQG 1000834322**
3101 SCRANTON **FINDS OHD987051737**
CLEVELAND, OH 44109

SCRANTON AND CLARK MARATHON (Continued) **1000834322**

RCRIS:
Owner: NICK PAPAGIANIS
(216) 579-6205
EPA ID: OHD987051737
Contact: NICK PAPAGIANIS
(216) 579-6205
Classification: Small Quantity Generator
TSDF Activities: Not reported
Violation Status: No violations found

FINDS:
Other Pertinent Environmental Activity Identified at Site:
Resource Conservation and Recovery Act Information system (RCRAINFO)

---

127 **GAS USA #3** **LUST U001430574**
3101 SCRANTON RD **UST N/A**
CLEVELAND, OH 44109

LUST:
Owner: SAMI SALEM
Facility Status: Active
LTF Status: 1 SUS/CON from regulated UST
Release Number: 18004705-N00001
Owner Address: 3266 W 117TH ST
CLEVELAND, OH 44111
FR Status: Tier 1
Old Facility Id: 184705
Former Lust Release Number: 0
Release Date: 7/22/00 0:00

UST:

Facility ID:	18004705	Tank ID:	T00002
Owner:	A & N SERVICE COMPANY INC		
Owner Address:	3266 W 117TH ST CLEVELAND, OH 44111		
Capacity:	10000	Tank Status:	Currently In Use
Install Date:	09/28/00		
Content:	Gasoline		
Tank Type:	Fiberglass Reinforced Plastic		
Facility ID:	18004705	Tank ID:	T00003
Owner:	A & N SERVICE COMPANY INC		
Owner Address:	3266 W 117TH ST CLEVELAND, OH 44111		
Capacity:	10000	Tank Status:	Currently In Use
Install Date:	09/28/00		
Content:	Gasoline		
Tank Type:	Fiberglass Reinforced Plastic		

GAS USA #3 (Continued) **U001430574**

Facility ID:	18004705	Tank ID:	T00005
Owner:	A & N SERVICE COMPANY INC		
Owner Address:	3266 W 117TH ST CLEVELAND, OH 44111		
Capacity:	6000	Tank Status:	Currently In Use
Install Date:	09/28/00		
Content:	Diesel		
Tank Type:	Fiberglass Reinforced Plastic		

---

127 **CONTINENTAL BAKING CO.** **LUST S104775436**
2000 CLARK AVE **N/A**
CLEVELAND, OH 44109

LUST:

Owner:	CONTINENTAL BAKING CO.
Facility Status:	Inactive
LTF Status:	6 Closure of regulated UST
Release Number:	18001278-N00001
Owner Address:	178 S FORGE ST AKRON, OH 44308
FR Status:	No Further Action letter issued
Old Facility Id:	181278
Former Lust Release Number:	184018700
Release Date:	12/15/93 0:00

---

127 **CONTINENTAL BAKING HOSTESS CAKE KITCHEN** **RCRIS-SQG 1000117271**
2000 CLARK AVENUE **FINDS OHD137004321**
CLEVELAND, OH 44109

RCRIS:

Owner:	CONTINENTAL BAKING CO (312) 555-1212
EPA ID:	OHD137004321
Contact:	WM SMITH (216) 241-2131
Classification:	Small Quantity Generator
TSDF Activities:	Not reported

Violation Status: No violations found

FINDS:
Other Pertinent Environmental Activity Identified at Site:
Ohio Core database (OH_CORE)
Resource Conservation and Recovery Act Information system (RCRAINFO)

---

128 **REILLY TAR & CHEMICAL CORP** **DERR S104517667**
3201 INDEPENDENCE RD **N/A**
CLEVELAND, OH 44105

DERR:

Facility Id:	218-0659
EPA Id:	OHD083320945
Lat/Long:	41.468473 / 81.667515
Alias:	Not reported
District:	NEDO
Voluntary Action Program:	Not reported

REILLY TAR & CHEMICAL CORP (Continued) **S104517667**

VAP Receiving Tech Assistance: Not reported
Applied / Recvd Funds From Clean Ohio Fund: Not reported

128 **REILLY TAR & CHEM CORP**
3201 INDEPENDENCE RD
CLEVELAND, OH 44105

RCRIS-SQG **1000289718**
FINDS **OHD083320945**
OH Spills
RCRIS-TSD
CORRACTS
CERC-NFRAP

CERCLIS-NFRAP Classification Data:
Site Incident Category: Not reported
Non NPL Code: NFRAP
Ownership Status: Other
Federal Facility: Not a Federal Facility
NPL Status: Not on the NPL

CERCLIS-NFRAP Assessment History:

Assessment:	DISCOVERY	Completed:	08/01/1980
Assessment:	PRELIMINARY ASSESSMENT	Completed:	09/01/1984
Assessment:	PRELIMINARY ASSESSMENT	Completed:	02/07/1990
Assessment:	ARCHIVE SITE	Completed:	02/07/1990
Assessment:	REMOVAL ASSESSMENT	Completed:	06/30/1993

CORRACTS Data:

EPA Id: OHD083320945
Region: 5
Area Name: ENTIRE FACILITY
Actual Date: 09/27/1988
Corrective Action: CA050 - RFA Completed
2002 NAICS Title: Not Reported

EPA Id: OHD083320945
Region: 5
Area Name: ENTIRE FACILITY
Actual Date: 09/27/1988
Corrective Action: CA070YE - RFA Determination Of Need For An RFI, RFI is Necessary
2002 NAICS Title: Not Reported

EPA Id: OHD083320945
Region: 5
Area Name: ENTIRE FACILITY
Actual Date: 09/27/1991
Corrective Action: CA075ME - CA Prioritization, Facility or area was assigned a medium corrective action priority
2002 NAICS Title: Not Reported

RCRIS Corrective Action Summary:
Event: CA Prioritization, Facility or area was assigned a medium corrective action priority.
Event Date: 09/27/1991

Event: RFA Completed
Event Date: 09/27/1988

Event: RFA Determination Of Need For An RFI, RFI is Necessary;
Event Date: 09/27/1988

REILLY TAR & CHEM CORP (Continued) **1000289718**

RCRIS:
Owner: REILLY TAR & CHEMICAL CORP
(317) 638-7531
EPA ID: OHD083320945

Contact: J LENOX
(216) 883-2222

Classification: TSDF
TSDF Activities: Not reported

Violation Status: Violations exist

Regulation Violated: 3745-66-42
Area of Violation: TSD-FINANCIAL RESPONSIBILITY REQUIREMENTS
Date Violation Determined: 06/08/1995
Actual Date Achieved Compliance: 10/26/1995

Enforcement Action: WRITTEN INFORMAL
Enforcement Action Date: 06/20/1995
Penalty Type: Not reported

Regulation Violated: 3745-65-52(A)(B)
Area of Violation: GENERATOR-PRE-TRANSPORT REQUIREMENTS
Date Violation Determined: 12/07/1994
Actual Date Achieved Compliance: 03/29/1995

Enforcement Action: WRITTEN INFORMAL
Enforcement Action Date: 01/09/1995
Penalty Type: Not reported

Regulation Violated: 3745-65-33
Area of Violation: GENERATOR-PRE-TRANSPORT REQUIREMENTS
Date Violation Determined: 12/07/1994
Actual Date Achieved Compliance: 03/29/1995

Enforcement Action: WRITTEN INFORMAL
Enforcement Action Date: 01/09/1995
Penalty Type: Not reported

Regulation Violated: 3745-65-16
Area of Violation: GENERATOR-PRE-TRANSPORT REQUIREMENTS
Date Violation Determined: 12/07/1994
Actual Date Achieved Compliance: 03/29/1995

Enforcement Action: WRITTEN INFORMAL
Enforcement Action Date: 01/09/1995
Penalty Type: Not reported

Regulation Violated: 3745-65-16(A)(B)(C)
Area of Violation: GENERATOR-PRE-TRANSPORT REQUIREMENTS
Date Violation Determined: 12/07/1994
Actual Date Achieved Compliance: 03/29/1995

Enforcement Action: WRITTEN INFORMAL
Enforcement Action Date: 01/09/1995
Penalty Type: Not reported

Regulation Violated: 3745-65-14(B)(2)
Area of Violation: TSD-GENERAL STANDARDS
Date Violation Determined: 01/22/1991
Actual Date Achieved Compliance: 03/15/1991

Enforcement Action: WRITTEN INFORMAL

REILLY TAR & CHEM CORP (Continued) **1000289718**

Enforcement Action Date: 02/04/1991
Penalty Type: Not reported

Regulation Violated: 3745-65-16(D)(2)(E)
Area of Violation: TSD-GENERAL STANDARDS
Date Violation Determined: 01/22/1991
Actual Date Achieved Compliance: 03/15/1991

Enforcement Action: WRITTEN INFORMAL
Enforcement Action Date: 02/04/1991
Penalty Type: Not reported

Regulation Violated: 3745-65-15(B)(1)
Area of Violation: TSD-GENERAL STANDARDS
Date Violation Determined: 01/22/1991
Actual Date Achieved Compliance: 03/15/1991

Enforcement Action: WRITTEN INFORMAL
Enforcement Action Date: 02/04/1991
Penalty Type: Not reported

Regulation Violated: 3745-65-52(C)(D)(E)
Area of Violation: TSD-CONTINGENCY PLAN REQUREMENTS
Date Violation Determined: 01/22/1991
Actual Date Achieved Compliance: 03/15/1991

Enforcement Action: WRITTEN INFORMAL
Enforcement Action Date: 02/04/1991
Penalty Type: Not reported

Regulation Violated: 3745-65-53
Area of Violation: TSD-CONTINGENCY PLAN REQUREMENTS
Date Violation Determined: 01/22/1991
Actual Date Achieved Compliance: 03/15/1991

Enforcement Action: WRITTEN INFORMAL
Enforcement Action Date: 02/04/1991
Penalty Type: Not reported

Regulation Violated: 3745-66-73(A)
Area of Violation: TSD-CONTAINERS REQUIREMENTS
Date Violation Determined: 01/22/1991
Actual Date Achieved Compliance: 03/15/1991

Enforcement Action: WRITTEN INFORMAL
Enforcement Action Date: 02/04/1991
Penalty Type: Not reported

Regulation Violated: 3745-65-33
Area of Violation: TSD-PREPAREDNESS/PREVENTION REQUIREMENTS
Date Violation Determined: 01/22/1991
Actual Date Achieved Compliance: 03/15/1991

Enforcement Action: WRITTEN INFORMAL
Enforcement Action Date: 02/04/1991
Penalty Type: Not reported

Regulation Violated: Not reported
Area of Violation: TSD-FINANCIAL RESPONSIBILITY REQUIREMENTS
Date Violation Determined: 05/02/1989
Actual Date Achieved Compliance: 11/07/1989

Enforcement Action: WRITTEN INFORMAL
Enforcement Action Date: 05/03/1989

REILLY TAR & CHEM CORP (Continued) **1000289718**

Penalty Type:	Not reported
Regulation Violated:	3745-65-15(B)
Area of Violation:	TSD-GENERAL STANDARDS
Date Violation Determined:	01/19/1989
Actual Date Achieved Compliance:	04/04/1989
Enforcement Action:	WRITTEN INFORMAL
Enforcement Action Date:	01/31/1989
Penalty Type:	Not reported
Regulation Violated:	3745-65-15(D)
Area of Violation:	TSD-GENERAL STANDARDS
Date Violation Determined:	01/19/1989
Actual Date Achieved Compliance:	04/04/1989
Enforcement Action:	WRITTEN INFORMAL
Enforcement Action Date:	01/31/1989
Penalty Type:	Not reported
Regulation Violated:	Not reported
Area of Violation:	TSD-OTHER REQUIREMENTS (OVERSIGHT)
Date Violation Determined:	01/19/1988
Actual Date Achieved Compliance:	03/09/1988
Enforcement Action:	WRITTEN INFORMAL
Enforcement Action Date:	01/25/1988
Penalty Type:	Not reported
Regulation Violated:	Not reported
Area of Violation:	TSD-FINANCIAL RESPONSIBILITY REQUIREMENTS
Date Violation Determined:	04/30/1987
Actual Date Achieved Compliance:	07/09/1987
Enforcement Action:	WRITTEN INFORMAL
Enforcement Action Date:	04/30/1987
Penalty Type:	Not reported
Regulation Violated:	3745-65-13
Area of Violation:	TSD-GENERAL STANDARDS
Date Violation Determined:	03/12/1987
Actual Date Achieved Compliance:	04/30/1987
Enforcement Action:	WRITTEN INFORMAL
Enforcement Action Date:	03/23/1987
Penalty Type:	Not reported
Regulation Violated:	3745-65-16
Area of Violation:	TSD-GENERAL STANDARDS
Date Violation Determined:	03/12/1987
Actual Date Achieved Compliance:	04/30/1987
Enforcement Action:	WRITTEN INFORMAL
Enforcement Action Date:	03/23/1987
Penalty Type:	Not reported
Regulation Violated:	3745-65-52
Area of Violation:	TSD-CONTINGENCY PLAN REQUREMENTS
Date Violation Determined:	03/12/1987
Actual Date Achieved Compliance:	04/30/1987
Enforcement Action:	WRITTEN INFORMAL
Enforcement Action Date:	03/23/1987
Penalty Type:	Not reported

REILLY TAR & CHEM CORP (Continued) **1000289718**

Regulation Violated:	3745-66-42
Area of Violation:	TSD-FINANCIAL RESPONSIBILITY REQUIREMENTS
Date Violation Determined:	03/12/1987
Actual Date Achieved Compliance:	04/30/1987
Enforcement Action:	WRITTEN INFORMAL
Enforcement Action Date:	03/23/1987
Penalty Type:	Not reported
Regulation Violated:	3734.02 & 3745-66-10/15
Area of Violation:	GENERATOR-OTHER REQUIREMENTS
Date Violation Determined:	04/08/1986
Actual Date Achieved Compliance:	05/21/1993
Enforcement Action:	WRITTEN INFORMAL
Enforcement Action Date:	04/15/1986
Penalty Type:	Not reported
Enforcement Action:	WRITTEN INFORMAL
Enforcement Action Date:	03/23/1987
Penalty Type:	Not reported
Enforcement Action:	WRITTEN INFORMAL
Enforcement Action Date:	01/25/1988
Penalty Type:	Not reported
Regulation Violated:	3745-67-50
Area of Violation:	TSD-WASTE PILE REQUIREMENTS
Date Violation Determined:	04/08/1986
Actual Date Achieved Compliance:	05/21/1993
Enforcement Action:	WRITTEN INFORMAL
Enforcement Action Date:	04/15/1986
Penalty Type:	Not reported
Enforcement Action:	WRITTEN INFORMAL
Enforcement Action Date:	03/23/1987
Penalty Type:	Not reported
Enforcement Action:	WRITTEN INFORMAL
Enforcement Action Date:	01/25/1988
Penalty Type:	Not reported
Regulation Violated:	3745-67-53
Area of Violation:	TSD-WASTE PILE REQUIREMENTS
Date Violation Determined:	04/08/1986
Actual Date Achieved Compliance:	03/12/1987
Enforcement Action:	WRITTEN INFORMAL
Enforcement Action Date:	04/15/1986
Penalty Type:	Not reported
Regulation Violated:	3745-65-16(D)
Area of Violation:	TSD-GENERAL STANDARDS
Date Violation Determined:	04/26/1983
Actual Date Achieved Compliance:	06/20/1983
Enforcement Action:	WRITTEN INFORMAL
Enforcement Action Date:	05/03/1983
Penalty Type:	Not reported
Regulation Violated:	3745-65-52
Area of Violation:	TSD-CONTINGENCY PLAN REQUREMENTS
Date Violation Determined:	04/26/1983

REILLY TAR & CHEM CORP (Continued) **1000289718**

Actual Date Achieved Compliance: 06/20/1983

Enforcement Action: WRITTEN INFORMAL
Enforcement Action Date: 05/03/1983
Penalty Type: Not reported

Regulation Violated: 3745-66-12
Area of Violation: TSD-CLOSURE/POST-CLOSURE REQUIREMENTS
Date Violation Determined: 06/20/1982
Actual Date Achieved Compliance: 06/07/1983

Enforcement Action: WRITTEN INFORMAL
Enforcement Action Date: 07/30/1982
Penalty Type: Not reported

There are 27 violation record(s) reported at this site:

Evaluation	Area of Violation	Date of Compliance
Financial Record Review	TSD-FINANCIAL RESPONSIBILITY REQUIREMENTS	19951026
Compliance Evaluation Inspection	GENERATOR-PRE-TRANSPORT REQUIREMENTS	19950329
	GENERATOR-PRE-TRANSPORT REQUIREMENTS	19950329
	GENERATOR-PRE-TRANSPORT REQUIREMENTS	19950329
	GENERATOR-PRE-TRANSPORT REQUIREMENTS	19950329
Compliance Evaluation Inspection	TSD-GENERAL STANDARDS	19910315
	TSD-GENERAL STANDARDS	19910315
	TSD-GENERAL STANDARDS	19910315
	TSD-PREPAREDNESS/PREVENTION REQUIREMENTS	19910315
	TSD-CONTINGENCY PLAN REQUREMENTS	19910315
	TSD-CONTAINERS REQUIREMENTS	19910315
	TSD-CONTINGENCY PLAN REQUREMENTS	19910315
Financial Record Review	TSD-FINANCIAL RESPONSIBILITY REQUIREMENTS	19891107
Compliance Evaluation Inspection	TSD-GENERAL STANDARDS	19890404
	TSD-GENERAL STANDARDS	19890404
Compliance Evaluation Inspection	TSD-OTHER REQUIREMENTS (OVERSIGHT)	19880309
	TSD-GENERAL STANDARDS	19870430
	GENERATOR-OTHER REQUIREMENTS	19930521
Compliance Schedule Evaluation	TSD-FINANCIAL RESPONSIBILITY REQUIREMENTS	19870709
Compliance Evaluation Inspection	TSD-GENERAL STANDARDS	19870430
	TSD-GENERAL STANDARDS	19870430
	GENERATOR-OTHER REQUIREMENTS	19930521
	TSD-CONTINGENCY PLAN REQUREMENTS	19870430
	TSD-FINANCIAL RESPONSIBILITY REQUIREMENTS	19870430
Compliance Evaluation Inspection	GENERATOR-OTHER REQUIREMENTS	19930521
	TSD-WASTE PILE REQUIREMENTS	19930521
	TSD-WASTE PILE REQUIREMENTS	19870312
Compliance Evaluation Inspection	TSD-GENERAL STANDARDS	19830620
	TSD-CONTINGENCY PLAN REQUREMENTS	19830620
Compliance Evaluation Inspection	TSD-CLOSURE/POST-CLOSURE REQUIREMENTS	19830607

FINDS:
Other Pertinent Environmental Activity Identified at Site:
AIRS/AIRS Facility Subsystem (AIRS/AFS)
National Emissions Inventory (NEI)
National Emissions Trends (NET)
National Toxics Inventory (NTI)
Ohio Core database (OH_CORE)
Resource Conservation and Recovery Act Information system (RCRAINFO)
Toxic Chemical Release Inventory System (TRIS)

REILLY TAR & CHEM CORP (Continued) **1000289718**

SPILLS:

Facility ID:	19965--1968
Spill Date:	5/1996
Date Reported :	05/10/96 15:18
Spill Number:	9605-18-1968
Size of Spill:	Small
Priority :	Respond When Possible or Convenient
Cause:	Overflow
Reason:	Undefined
Affected Area:	Land or land surface impact
Material:	COAL TAR
Type:	Hydrocarbon ie: crude oil, natural gas, gasoline, waste oil
Units:	Not reported
Waterway Affctd:	Not reported
Spill Source:	Fixed Facility, Business, Other
Reportable Qnty:	Not reported

Name of Company or person that had spill: Not reported
Suspected Spiller:
REILLY INDUSTRIES
PO BOX 27467
CLEVELAND, OH
Carrier: Not reported

Facility ID:	19968--3586
Spill Date:	8/1996
Date Reported :	08/15/96 10:41
Spill Number:	9608-18-3586
Size of Spill:	Unknown
Priority :	Respond When Possible or Convenient
Cause:	Discharge
Reason:	Undefined
Affected Area:	Air
Material:	BENZENE
Type:	Hydrocarbon ie: crude oil, natural gas, gasoline, waste oil
Units:	Not reported
Waterway Affctd:	Not reported
Spill Source:	Fixed Facility, Business, Tank storage (above ground)
Reportable Qnty:	Not reported

Name of Company or person that had spill: Not reported
Suspected Spiller:
REILLY INDUSTRIES
3201 INDEPENDENCE RD
CLEVELAND, OH 44105
Carrier: Not reported

REILLY TAR & CHEM CORP (Continued) **1000289718**

Facility ID: 19969--4008
Spill Date: 9/1996
Date Reported : 09/13/96 10:23
Spill Number: 9609-18-4008
Size of Spill: Small
Priority : Respond When Possible or Convenient
Cause: Equipment Failure
Reason: Undefined
Affected Area: Land or land surface impact
Material: CRUDE COAL TAR
Type: Hydrocarbon ie: crude oil, natural gas, gasoline, waste oil
Units: Not reported
Affected Area: Post-88 surface water
Material: Not reported
Type: Not reported
Units: Not reported
Waterway Affctd: CUYAHOGA RIVER
Spill Source: Fixed Facility, Industry, Other
Reportable Qnty: Not reported
Name of Company or person that had spill: Not reported
Suspected Spiller:
REILLY INDUSTRIES
3201 INDEPENDENCE RD
CLEVELAND, OH 44105
Carrier: Not reported

Facility ID: 199610--4580
Spill Date: 10/1996
Date Reported : 10/30/96 16:19
Spill Number: 9610-18-4580
Size of Spill: Medium
Priority : Respond When Possible or Convenient
Cause: Leak
Reason: Undefined
Affected Area: Land or land surface impact
Material: COAL TAR PITCH
Type: Hydrocarbon ie: crude oil, natural gas, gasoline, waste oil
Units: Not reported
Waterway Affctd: Not reported
Spill Source: Fixed Facility, Industry, Container
Reportable Qnty: Not reported
Name of Company or person that had spill: Not reported
Suspected Spiller:
REILLY INDUSTRY
3201 INDEPENDANCE RD
CLEVELAND, OH 44105
Carrier: Not reported

REILLY TAR & CHEM CORP (Continued) **1000289718**

Facility ID: 199710--4006
Spill Date: 10/1997
Date Reported : 10/01/97 06:53
Spill Number: 9710-18-4006
Size of Spill: Small
Priority : Respond When Possible or Convenient
Cause: V
Reason: Undefined
Affected Area: Land or land surface impact
Material: COAL TAR WATER
Type: Waste Chemicals after the use cycle, generic groupings
Units: Not reported
Affected Area: Post-88 surface water
Material: Not reported
Type: Not reported
Units: Not reported
Waterway Affctd: STORM SEWER
Spill Source: Fixed Facility, Industry, Tank storage (above ground)
Reportable Qnty: Not reported
Name of Company or person that had spill: Not reported
Suspected Spiller:
SEVEN & SEVEN
3201 INDEPENDANCE DR
CLEVELAND, OH 0
Carrier: Not reported

The OH SPILL database contains 4 additional records for this site.
Please click here or contact your EDR Account Executive for more information.

---

129 **BUHRER ELEMENTARY SCHOOL MERCURY SPILL** **CERCLIS** **1007117428**
1600 BUHRER AVENUE **OHN000508983**
CLEVELAND, OH 44109

CERCLIS Classification Data:
Site Incident Category: Not reported — Federal Facility: Not a Federal Facility
Non NPL Status: Removal Only Site (No Site Assessment Work Needed)
Ownership Status: Not reported — NPL Status: Not on the NPL
Contact: BRAD STIMPLE — Contact Tel: (312) 886-0406
Contact Title: Not reported
Site Description: Mercury spill in school. School hired a contractor who conducted a cleanup with U.S. EPA air monitoring.
CERCLIS Assessment History:
Assessment: PRP EMERGENCY REMOVAL — Completed: 08/07/2003
CERCLIS Site Status:
Cleaned up

---

129 **OH Spills** **S105729540**
3239 W 14TH ST **N/A**
CLEVELAND, OH

(Continued) **S105729540**

SPILLS:
Facility ID: Not reported
Spill Date: Not reported
Date Reported : 06/27/2002
Spill Number: 0 00-00-0206-18-2580
Size of Spill: Unknown
Priority : Respond When Possible or Convenient
Cause: Undefined
Reason: Undefined
Affected Area: LAND OR LAND SURFACE IMPACT
Material: OIL
Type: Hydrocarbon ie: crude oil, natural gas, gasoline, waste oil
Units: unknown
Waterway Affctd: N/A
Spill Source: FIXED FACILITY - BUSINESS - OTHER
Reportable Qnty: Not reported
Name of Company or person that had spill: Not reported
Suspected Spiller:
NATIONAL FASTENERS
Carrier: Not reported

---

129 **NATIONAL FASTENERS INC** **FINDS** **1007134788**
3239 W 14TH ST **110015827177**
CLEVELAND, OH 44109

FINDS:
Other Pertinent Environmental Activity Identified at Site:
Resource Conservation and Recovery Act Information system (RCRAINFO)

---

129 **NATIONAL FASTENERS INC** **RCRIS-SQG** **1007113420**
3239 W 14TH ST **OHR000116160**
CLEVELAND, OH 44109

RCRIS:
Owner: NATIONAL FASTENERS INC
EPA ID: OHR000116160

Contact: Not reported

Classification: Small Quantity Generator
TSDF Activities: Not reported

Violation Status: Violations exist

Regulation Violated: 3745-279-22(D)
Area of Violation: OHIO USED OIL ACTIVITIES
Date Violation Determined: 07/19/2002
Actual Date Achieved Compliance: Not reported

Enforcement Action: WRITTEN INFORMAL
Enforcement Action Date: 07/25/2002
Penalty Type: Not reported

There are 1 violation record(s) reported at this site:

Evaluation	Area of Violation	Date of Compliance
Other Evaluation	OHIO USED OIL ACTIVITIES	

Map ID / Direction / Distance / Distance (ft.)	Site	Database(s)	EDR ID Number / EPA ID Number
129	**BUHRER ELEMENTARY SCHOOL** **1600 BUHRER AVENUE** **CLEVELAND, OH 44109**	**RCRIS-SQG** **FINDS**	**1000451137** **OHD986984516**

RCRIS:
- Owner: CLEVELAND BD OF ED
- EPA ID: OHD986984516
- Contact: JANIS ARNOLD (216) 621-8893
- Classification: Small Quantity Generator
- TSDF Activities: Not reported
- Violation Status: No violations found

FINDS:
Other Pertinent Environmental Activity Identified at Site:
- Comperhensive Environmental Response, Compensation and Liability Information System (CERCLIS)
- Ohio Core database (OH_CORE)
- Resource Conservation and Recovery Act Information system (RCRAINFO)

129	**W 14TH / BUHRER AVE** **CLEVELAND, OH**	**OH Spills**	**S103779009** **N/A**

SPILLS:
- Facility ID: 19980-18-5037
- Spill Date: 0/1998
- Date Reported : 12/26/98 08:32
- Spill Number: 9800-18-5037
- Size of Spill: Small
- Priority : No Response by Emergency Response
- Cause: Leak
- Reason: Undefined
- Affected Area: Land or land surface impact
- Material: DIESEL FUEL
- Type: Not reported
- Units: Not reported
- Waterway Affctd: Not reported
- Spill Source: Transportation, Truck, Engine or fuel supply
- Reportable Qnty: Not reported
- Name of Company or person that had spill: Not reported
- Suspected Spiller: KUHNLE BROTHERS, NEWBURY, OH
- Carrier: Not reported

130	**CENTEON BIO-SERVICES** **3204 W 25TH ST** **CLEVELAND, OH 44109**	**RCRIS-SQG** **FINDS**	**1001125139** **OHR000018556**

CENTEON BIO-SERVICES (Continued) **1001125139**

RCRIS:
Owner: CENTEON BIO-SERVICES
(610) 878-4000
EPA ID: OHR000018556
Contact: DOUG PAROBEK
(216) 398-0440
Classification: Small Quantity Generator
TSDF Activities: Not reported
Violation Status: No violations found

FINDS:
Other Pertinent Environmental Activity Identified at Site:
Resource Conservation and Recovery Act Information system (RCRAINFO)

---

131 **STEIN, INC. - HOLMDEN FACILITY** **LUST U003231831**
1034 HOLMDEN AVE **UST N/A**
CLEVELAND, OH 44109

LUST:
Owner: JAMES CONLON
Facility Status: Active
LTF Status: 6 Closure of regulated UST
Release Number: 18008471-N00001
Owner Address: PO BOX 470548
CLEVELAND, OH 44147
FR Status: Closure report present in file but has not been reviewed yet
Old Facility Id: 188471
Former Lust Release Number: 181228300
Release Date: Not reported

UST:

Facility ID:	18008471	Tank ID:	T00003
Owner:	STEIN, INC.		
Owner Address:	PO BOX 470548 CLEVELAND, OH 44147		
Capacity:	2500	Tank Status:	Currently In Use
Install Date:	03/13/97		
Content:	Diesel		
Tank Type:	Double Walled (Interstice)		
Facility ID:	18008471	Tank ID:	T00004
Owner:	STEIN, INC.		
Owner Address:	PO BOX 470548 CLEVELAND, OH 44147		
Capacity:	2500	Tank Status:	Currently In Use
Install Date:	03/13/97		
Content:	Diesel		
Tank Type:	Double Walled (Interstice)		

Map ID
Direction
Distance
Distance (ft.) Site | Database(s) | EDR ID Number | EPA ID Number

131 **STEIN INC** | **RCRIS-SQG** | **1004763973**
1034 HOLMDEN AVE | **FINDS** | **OHD066055997**
CLEVELAND, OH 44109

RCRIS:
Owner: NAME NOT REPORTED
(312) 555-1212
EPA ID: OHD066055997
Contact: SHAWN MITCHELL
(216) 621-1600
Classification: Small Quantity Generator
TSDF Activities: Not reported

Violation Status: No violations found

FINDS:
Other Pertinent Environmental Activity Identified at Site:
Ohio Core database (OH_CORE)
Resource Conservation and Recovery Act Information system (RCRAINFO)

---

132 **HECTOR COLON** | **LUST** | **S103703196**
3237 SCRANTON RD | **N/A**
CLEVELAND, OH 44109

LUST:
Owner: HECTOR COLON
Facility Status: Active
LTF Status: 1 SUS/CON from regulated UST
Release Number: 18000479-N00001
Owner Address: 3237 SCRANTON RD
CLEVELAND, OH 44109
FR Status: Initial Corrective Action Program Report
Old Facility Id: 180479
Former Lust Release Number: 185093900
Release Date: 7/3/95 0:00

---

133 **OHIO MUNICIPAL SERVICES CO INC** | **RCRIS-SQG** | **1000326278**
3294 W 25TH ST | **FINDS** | **OHD046630323**
CLEVELAND, OH 44109

RCRIS:
Owner: CHRIS KARAS
(312) 555-1212
EPA ID: OHD046630323
Contact: J DIAMOND
(216) 661-8484
Classification: Small Quantity Generator
TSDF Activities: Not reported

Violation Status: No violations found

OHIO MUNICIPAL SERVICES CO INC (Continued) 1000326278

FINDS:
Other Pertinent Environmental Activity Identified at Site:
Resource Conservation and Recovery Act Information system (RCRAINFO)

---

134 **BUCKEYE PAINTING** RCRIS-SQG 1004768219
2115 CLOVER AVE FINDS OHR000105304
CLEVELAND, OH 44109

RCRIS:
Owner: BUCKEYE PAINTING & SHEETING INC
(216) 351-2861
EPA ID: OHR000105304
Contact: GUS GIANAKIS
NOT GIVEN
Classification: Small Quantity Generator
TSDF Activities: Not reported

Violation Status: No violations found

FINDS:
Other Pertinent Environmental Activity Identified at Site:
Resource Conservation and Recovery Act Information system (RCRAINFO)

---

134 **FRANK LAVALLY** LUST S105151776
3301 SCRANTON ROAD N/A
CLEVELAND, OH 44113

LUST:
Owner: FRANK LAVALLY
Facility Status: Inactive
LTF Status: 6 Closure of regulated UST
Release Number: 18010846-N00001
Owner Address: 12401 DETROIT AVE
LAKEWOOD, OH 44107
FR Status: No Further Action letter issued
Old Facility Id: 0
Former Lust Release Number: 0
Release Date: 11/7/01 0:00

---

135 **BETTY OLIVER** LUST S105680605
3383 W 44TH ST N/A
CLEVELAND, OH 0

LUST:
Owner: BETTY OLIVER
Facility Status: Inactive
LTF Status: 6 Closure of regulated UST
Release Number: 18010897-N00001
Owner Address: 27351 NANTUCKET DR
NORTH OLMSTED, OH 44070
FR Status: No Further Action letter issued
Old Facility Id: 0
Former Lust Release Number: 180060000
Release Date: 2/1/00 0:00

136 **METRO HEALTH MED CTR** LUST S102646096
3395 SCRANDON RD N/A
CLEVELAND, OH 44109

LUST:
Owner: METRO HEALTH MED CTR
Facility Status: Inactive
LTF Status: 1 SUS/CON from regulated UST
Release Number: 18010268-N00001
Owner Address: 3395 SCRANDON RD
CLEVELAND, OH 44109
FR Status: No Further Action letter issued
Old Facility Id: 0
Former Lust Release Number: 181323400
Release Date: Not reported

---

137 **DAIRY MART #5448** LUST U000689516
3510 FULTON RD UST N/A
CLEVELAND, OH 44109

LUST:
Owner: MATT MCCURE
Facility Status: Active
LTF Status: 1 SUS/CON from regulated UST
Release Number: 18001544-N00001
Owner Address: 315 COMMONS MALL
COLUMBUS, IN 47201
FR Status: Tier 1
Old Facility Id: 181544
Former Lust Release Number: 183238500
Release Date: 11/23/93 0:00

UST:
Facility ID: 18001544 Tank ID: T00001
Owner: MAC'S CONVENIENCE STORES,LLC
Owner Address: 315 COMMONS MALL
COLUMBUS, IN 47201
Capacity: 10000 Tank Status: Currently In Use
Install Date: 05/01/80
Content: Gasoline
Tank Type: Cathodically Protected Steel

Facility ID: 18001544 Tank ID: T00002
Owner: MAC'S CONVENIENCE STORES,LLC
Owner Address: 315 COMMONS MALL
COLUMBUS, IN 47201
Capacity: 8000 Tank Status: Currently In Use
Install Date: 05/01/80
Content: Gasoline
Tank Type: Cathodically Protected Steel

DAIRY MART #5448 (Continued) **U000689516**

Facility ID:	18001544	Tank ID:	T00003
Owner:	MAC'S CONVENIENCE STORES,LLC		
Owner Address:	315 COMMONS MALL COLUMBUS, IN 47201		
Capacity:	6000	Tank Status:	Currently In Use
Install Date:	05/01/80		
Content:	Gasoline		
Tank Type:	Cathodically Protected Steel		

---

137 **DAIRY MART NO 04801** RCRIS-SQG 1000873087
3510 FULTON ROAD OH0000051771
CLEVELAND, OH 44109

RCRIS:
Owner: DAIRY MART INC LAWSON GOLDEN
(203) 741-4444
EPA ID: OH0000051771
Contact: MELISSA LABONTE
(203) 741-4444
Classification: Small Quantity Generator
TSDF Activities: Not reported
Violation Status: No violations found

---

137 **BP OIL CO SITE 04028** RCRIS-SQG 1000561875
4044 DAISY AVE FINDS OHD987027125
CLEVELAND, OH 44109

RCRIS:
Owner: BP OIL COMPANY
(000) 000-0000
EPA ID: OHD987027125
Contact: JAMES ROCCO
(216) 586-6706
Classification: Small Quantity Generator
TSDF Activities: Not reported
Violation Status: No violations found

FINDS:
Other Pertinent Environmental Activity Identified at Site:
Resource Conservation and Recovery Act Information system (RCRAINFO)

---

137 **BP OIL CO. #04028** LUST S104775540
4044 DAISY AVE N/A
CLEVELAND, OH 44109

BP OIL CO. #04028 (Continued) **S104775540**

LUST:
Owner: SCOTT STRAIN
Facility Status: Active
LTF Status: 1 SUS/CON from regulated UST
Release Number: 18002199-N00001
Owner Address: 12265 W BAYAUD, SUITE 300
LAKEWOOD, CO 80228
FR Status: Tier 1
Old Facility Id: 182199
Former Lust Release Number: 183132400
Release Date: 6/23/93 0:00

---

137 **CITY OF CLEVELAND 2ND POLICE DIS** LUST S104775344
3481 FULTON RD N/A
CLEVELAND, OH 44109

LUST:
Owner: AKIL ASHIM
Facility Status: Inactive
LTF Status: 6 Closure of regulated UST
Release Number: 18000689-N00001
Owner Address: 4150 E 49TH ST
CLEVELAND, OH 44125
FR Status: No Further Action letter issued
Old Facility Id: 180689
Former Lust Release Number: 188152600
Release Date: 6/9/98 0:00

---

138 **KOTECKI MONUMENTS INCORPORATED** FINDS 1005828535
3636 PEARL ROAD 110006523342
CLEVELAND, OH 44109

FINDS:
Other Pertinent Environmental Activity Identified at Site:
Ohio Core database (OH_CORE)

---

138 **D & C AMOCO** FINDS 1005809090
3616 PEARL RD LUST 110006254445
CLEVELAND, OH 44109

FINDS:
Other Pertinent Environmental Activity Identified at Site:
Ohio Core database (OH_CORE)

LUST:
Owner: CHARLES N. BENHAM
Facility Status: Inactive
LTF Status: 1 SUS/CON from regulated UST
Release Number: 18001415-N00001
Owner Address: 3616 PEARL RD
CLEVELAND, OH 44109
FR Status: No Further Action letter issued
Old Facility Id: 181415
Former Lust Release Number: 187000500
Release Date: 1/2/97 0:00

138 **RIVERSIDE CEMETERY ASSOC** LUST S105501472
3607 PEARL RD N/A
CLEVELAND, OH 44114

LUST:
Owner: RIVERSIDE CEMETERY ASSOC
Facility Status: Inactive
LTF Status: 6 Closure of regulated UST
Release Number: 18010039-N00001
Owner Address: 3607 PEARL RD
CLEVELAND, OH 44114
FR Status: No Further Action letter issued
Old Facility Id: 0
Former Lust Release Number: 180071100
Release Date: Not reported

---

138 OH Spills S101560517
3607 PEARL RD N/A
CLEVELAND, OH 44114

SPILLS:
Facility ID: 9002-18-1019
Spill Date: 02/90
Date Reported : 02/26/90 16:20
Spill Number: 9002-18-1019
Size of Spill: Medium
Priority : Respond When Possible or Convenient
Cause: Valve Opened
Reason: Unknown reasons
Affected Area: Land or land surface impact
Material: LEAD
Type: Chemicals prior to use in the use cycle, abandoned materials
Units: parts per million
Waterway Affctd: Not reported
Spill Source: Fixed Facility, Business, Other
Reportable Qnty: Not reported
Name of Company or person that had spill:
RIVERSIDE CEMETARY ASSOCIATION
3607 PEARL RD
CLEVELAND, OH
Suspected Spiller: Not reported
Carrier: Not reported

---

138 **I-71 & WEST 25TH STREET** ERNS 8860461
I-71 & WEST 25TH STREET N/A
CLEVELAND, OH

The ERNS database may contain additional details for this site.
Please click here or contact your EDR Account Executive for more information.

138 **METROHEALTH MEDICAL CENTER** | FINDS | 1000429905
2500 METROHEALTH DRIVE | RCRIS-LQG | OHD071124291
CLEVELAND, OH 44109

RCRIS:
Owner: NAME NOT REPORTED
(312) 555-1212
EPA ID: OHD071124291
Contact: LINDA MUSKA
(216) 459-5763
Classification: Large Quantity Generator
TSDF Activities: Not reported

Violation Status: No violations found

NY MANIFEST
Additional detail is available in NY MANIFEST. Please contact your EDR Account Executive for more information.

FINDS:
Other Pertinent Environmental Activity Identified at Site:
National Emissions Inventory (NEI)
Ohio Core database (OH_CORE)
Resource Conservation and Recovery Act Information system (RCRAINFO)
South Carolina Environmental Facility Information System (SC-EFIS)

---

138 **METRO HEALTH MEDICAL CENTER** | LUST | U001535397
2500 METROHEALTH DR | UST | N/A
CLEVELAND, OH 44109

LUST:
Owner: TOM RAO
Facility Status: Inactive
LTF Status: 6 Closure of regulated UST
Release Number: 18001485-N00001
Owner Address: 2500 METROHEALTH DR
CLEVELAND, OH 44109
FR Status: No Further Action letter issued
Old Facility Id: 181485
Former Lust Release Number: 189017600
Release Date: Not reported

UST:
Facility ID: 18001485 Tank ID: T00001
Owner: METRO HEALTH MEDICAL CENTER
Owner Address: 2500 METROHEALTH DR
CLEVELAND, OH 44109
Capacity: 4000 Tank Status: Currently In Use
Install Date: 11/01/92
Content: Diesel
Tank Type: Fiberglass Reinforced Plastic

METRO HEALTH MEDICAL CENTER (Continued) **U001535397**

Facility ID:	18001485	Tank ID:	T00003
Owner:	METRO HEALTH MEDICAL CENTER		
Owner Address:	2500 METROHEALTH DR CLEVELAND, OH 44109		
Capacity:	600	Tank Status:	Currently In Use
Install Date:	07/01/89		
Content:	Diesel		
Tank Type:	Fiberglass Reinforced Plastic		
Facility ID:	18001485	Tank ID:	T00004
Owner:	METRO HEALTH MEDICAL CENTER		
Owner Address:	2500 METROHEALTH DR CLEVELAND, OH 44109		
Capacity:	1000	Tank Status:	Currently In Use
Install Date:	01/01/88		
Content:	Diesel		
Tank Type:	Fiberglass Reinforced Plastic		
Facility ID:	18001485	Tank ID:	T00005
Owner:	METRO HEALTH MEDICAL CENTER		
Owner Address:	2500 METROHEALTH DR CLEVELAND, OH 44109		
Capacity:	4000	Tank Status:	Currently In Use
Install Date:	01/01/92		
Content:	Diesel		
Tank Type:	Fiberglass Reinforced Plastic		
Facility ID:	18001485	Tank ID:	T00006
Owner:	METRO HEALTH MEDICAL CENTER		
Owner Address:	2500 METROHEALTH DR CLEVELAND, OH 44109		
Capacity:	4000	Tank Status:	Currently In Use
Install Date:	09/01/92		
Content:	Diesel		
Tank Type:	Fiberglass Reinforced Plastic		
Facility ID:	18001485	Tank ID:	T00007
Owner:	METRO HEALTH MEDICAL CENTER		
Owner Address:	2500 METROHEALTH DR CLEVELAND, OH 44109		
Capacity:	600	Tank Status:	Currently In Use
Install Date:	07/01/89		
Content:	Diesel		
Tank Type:	Fiberglass Reinforced Plastic		
Facility ID:	18001485	Tank ID:	T00008
Owner:	METRO HEALTH MEDICAL CENTER		
Owner Address:	2500 METROHEALTH DR CLEVELAND, OH 44109		
Capacity:	600	Tank Status:	Currently In Use
Install Date:	01/01/95		
Content:	Diesel		
Tank Type:	Fiberglass Reinforced Plastic		

138 **3545 SCRANTON ROAD** ERNS 94388691
3545 SCRANTON ROAD N/A
CLEVELAND, OH

The ERNS database may contain additional details for this site.
Please click here or contact your EDR Account Executive for more information.

---

138 **3545 SCRANTON RD** ERNS 94388696
3545 SCRANTON RD N/A
CLEVELAND, OH 44135

The ERNS database may contain additional details for this site.
Please click here or contact your EDR Account Executive for more information.

---

138 **FORMER BAUER AUTO RADIATOR SITE** LUST S104775547
3553 W 25TH ST N/A
CLEVELAND, OH 44109

LUST:
Owner: TOM RAO
Facility Status: Active
LTF Status: 1 SUS/CON from regulated UST
Release Number: 18002231-N00001
Owner Address: 2500 METROHEALTH DR
CLEVELAND, OH 44109
FR Status: Site Assessment Submitted
Old Facility Id: 182231
Former Lust Release Number: 182155000
Release Date: 4/8/92 0:00

---

138 **CLARK OIL STATION NO 1537** RCRIS-SQG 1004766198
3474 W 25TH ST FINDS OHD987057056
CLEVELAND, OH 44109

RCRIS:
Owner: OTG INC DBA CLARK
(630) 942-5300
EPA ID: OHD987057056
Contact: KATHY JURESIC
(630) 942-5363
Classification: Conditionally Exempt Small Quantity Generator
TSDF Activities: Not reported

CLARK OIL STATION NO 1537 (Continued) **1004766198**

Violation Status: No violations found

FINDS:
Other Pertinent Environmental Activity Identified at Site:
Ohio Core database (OH_CORE)
Resource Conservation and Recovery Act Information system (RCRAINFO)

---

138 **AP 1537** **LUST 1000845933**
3474 W 25TH ST **UST N/A**
CLEVELAND, OH 44109

LUST:
Owner: TOM ABDALLAH
Facility Status: Active
LTF Status: 1 SUS/CON from regulated UST
Release Number: 18000926-N00001
Owner Address: C/O USTA 6665 HUNTLEY RD STE N
COLUMBUS, OH 43229
FR Status: Tier 1
Old Facility Id: 180926
Former Lust Release Number: 183110700
Release Date: 6/10/93 0:00

UST:

Facility ID:	18000926	Tank ID:	T00003
Owner:	NORTH COAST OIL INC		
Owner Address:	C/O USTA 6665 HUNTLEY RD STE N COLUMBUS, OH 43229		
Capacity:	12000	Tank Status:	Currently In Use
Install Date:	06/01/93		
Content:	Gasoline		
Tank Type:	Composite (Steel with Fiberglass)		

Facility ID:	18000926	Tank ID:	T00004
Owner:	NORTH COAST OIL INC		
Owner Address:	C/O USTA 6665 HUNTLEY RD STE N COLUMBUS, OH 43229		
Capacity:	12000	Tank Status:	Currently In Use
Install Date:	06/01/93		
Content:	Gasoline		
Tank Type:	Composite (Steel with Fiberglass)		

---

139 **3341 JENNINGS RD** **ERNS 91207523**
3341 JENNINGS RD **N/A**
CLEVELAND, OH

The ERNS database may contain additional details for this site.
Please click here or contact your EDR Account Executive for more information.

139 **3341 JENNINGS RD** ERNS 91207527
3341 JENNINGS RD N/A
CLEVELAND, OH

The ERNS database may contain additional details for this site.
Please click here or contact your EDR Account Executive for more information.

---

139 OH Spills S102886278
3341 JENNINGS RD @ CLEVELAND PLANT N/A
CLEVELAND, OH

SPILLS:

Facility ID:	9111-18-4742
Spill Date:	11/91
Date Reported :	11/07/91 13:00
Spill Number:	9111-18-4742
Size of Spill:	Small
Priority :	Respond When Possible or Convenient
Cause:	Discharge
Reason:	Unknown reasons
Affected Area:	Post-88 surface water
Material:	OIL
Type:	Hydrocarbon ie: crude oil, natural gas, gasoline, waste oil
Units:	unknown
Waterway Affctd:	CUYAHOGA RIVER TRIB
Spill Source:	Fixed Facility, Industry, K-culvert, manhole, or outfall
Reportable Qnty:	Not reported
Name of Company or person that had spill:	
	LTV STEEL
	3100 E 45TH ST
	CLEVELAND, OH 44127
Suspected Spiller:	Not reported
Carrier:	Not reported

---

139 **3341 JENNINGS ROAD OUTFALL 022 CUYAHOGA RIVER** ERNS 98436632
3341 JENNINGS ROAD OUTFALL 022 CUYAHOGA RIVER N/A
CLEVELAND, OH 44109

The ERNS database may contain additional details for this site.
Please click here or contact your EDR Account Executive for more information.

---

139 **3341 JENNINGS RD** ERNS 94353909
3341 JENNINGS RD N/A
CLEVELAND, OH 44109

The ERNS database may contain additional details for this site.
Please click here or contact your EDR Account Executive for more information.

Map ID Direction Distance Distance (ft.)	Site	Database(s)	EDR ID Number EPA ID Number
139	3341 JENNINGS RD 3341 JENNINGS RD CLEVELAND, OH	ERNS	91237250 N/A

The ERNS database may contain additional details for this site.
Please click here or contact your EDR Account Executive for more information.

139	3341 JENNINGS RD CLEVELAND, OH	HMIRS	94010692 N/A

The HMIRS database may contain additional details for this site.
Please click here or contact your EDR Account Executive for more information.

139	3341 JENNINGS RD 3341 JENNINGS RD CLEVELAND, OH	ERNS	96505315 N/A

The ERNS database may contain additional details for this site.
Please click here or contact your EDR Account Executive for more information.

139	3341 JENNINGS RD 3341 JENNINGS RD CLEVELAND, OH	ERNS	99625143 N/A

The ERNS database may contain additional details for this site.
Please click here or contact your EDR Account Executive for more information.

139	3341 JENNINGS ROAD 3341 JENNINGS ROAD CLEVELAND, OH 44109	ERNS	94396744 N/A

The ERNS database may contain additional details for this site.
Please click here or contact your EDR Account Executive for more information.

139 **3341 JENNINGS ROAD** **ERNS** **98458565**
3341 JENNINGS ROAD **N/A**
CLEVELAND, OH

The ERNS database may contain additional details for this site.
Please click here or contact your EDR Account Executive for more information.

---

139 **3341 JENNINGS ROAD** **ERNS** **92260851**
3341 JENNINGS ROAD **N/A**
CLEVELAND, OH

The ERNS database may contain additional details for this site.
Please click here or contact your EDR Account Executive for more information.

---

139 **3341 JENNINGS RD** **ERNS** **91237249**
3341 JENNINGS RD **N/A**
CLEVELAND, OH

The ERNS database may contain additional details for this site.
Please click here or contact your EDR Account Executive for more information.

---

139 **BETZ LABS @ LTV STEEL** **RCRIS-SQG** **1001080312**
3341 JENNINGS RD **FINDS** **OHR000007641**
CLEVELAND, OH 44109

RCRIS:
Owner: BETZ LABORATORIES
(215) 355-3300
EPA ID: OHR000007641
Contact: RONALD MOROSSE
(215) 355-3300
Classification: Small Quantity Generator
TSDF Activities: Not reported
Violation Status: No violations found

FINDS:
Other Pertinent Environmental Activity Identified at Site:
Ohio Core database (OH_CORE)
Resource Conservation and Recovery Act Information system (RCRAINFO)

Map ID / Direction / Distance / Distance (ft.)	Site	Database(s)	EDR ID Number / EPA ID Number
139	**3341 JENNINGS RD** **3341 JENNINGS RD** **CLEVELAND, OH 0**	**ERNS**	**2001555905** **N/A**

The ERNS database may contain additional details for this site.
Please click here or contact your EDR Account Executive for more information.

139	**3341 JENNINGS RD** **CLEVELAND, OH**	**OH Spills**	**S103779340** **N/A**

SPILLS:

Facility ID:	19980-18-4124
Spill Date:	0/1998
Date Reported :	10/05/98 16:10
Spill Number:	9800-18-4124
Size of Spill:	Small
Priority :	No Response by Emergency Response
Cause:	Cut or Break
Reason:	Undefined
Affected Area:	Post-88 surface water
Material:	HYDRAULIC FLUID
Type:	Not reported
Units:	Not reported
Waterway Affctd:	CUYAHOGA RIVER
Spill Source:	Transportation, Barge, Machinery hydraulics, etc
Reportable Qnty:	Not reported

Name of Company or person that had spill: Not reported
Suspected Spiller:
STEIN INCORP
3341 JENNINGS RD
CLEVELAND, OH
Carrier: Not reported

139	**3341 JENNINGS RD** **CLEVELAND, OH**	**OH Spills**	**S103779027** **N/A**

(Continued) **S103779027**

SPILLS:
Facility ID: 19980-18-1884
Spill Date: 0/1998
Date Reported : 05/13/98 12:15
Spill Number: 9800-18-1884
Size of Spill: Unknown
Priority : No Response by Emergency Response
Cause: Valve Opened
Reason: Undefined
Affected Area: Post-88 surface water
Material: SHEEN
Type: Not reported
Units: Not reported
Affected Area: Land or land surface impact
Material: Not reported
Type: Not reported
Units: Not reported
Waterway Affctd: CUYAHOGA RIVER
Spill Source: Fixed Facility, Business, Other
Reportable Qnty: Not reported
Name of Company or person that had spill: Not reported
Suspected Spiller:
LTV STEEL
3341 GENNINGS
CLEVELAND, OH 44109
Carrier: Not reported

---

139 **3341 JENNINGS ROAD** **ERNS 2001561618**
3341 JENNINGS ROAD **N/A**
CLEVELAND, OH 44109

The ERNS database may contain additional details for this site.
Please click here or contact your EDR Account Executive for more information.

---

139 **LTV STEEL COMPANY CLEVELAND WEST** **PADS 1000220130**
3341 JENNINGS ROAD **FINDS OHD046203774**
CLEVELAND, OH 44109 **RCRIS-LQG**
RCRIS-TSD
CORRACTS
CERC-NFRAP
FTTS INSP

CERCLIS-NFRAP Classification Data:
Site Incident Category: Not reported
Non NPL Code: NFRAP
Ownership Status: Other
Federal Facility: Not a Federal Facility
NPL Status: Not on the NPL

CERCLIS-NFRAP Assessment History:

Assessment:	DISCOVERY	Completed: 08/01/1980
Assessment:	PRELIMINARY ASSESSMENT	Completed: 10/09/1980
Assessment:	SITE INSPECTION	Completed: 10/09/1980
Assessment:	HRS PACKAGE	Completed: 07/28/1986
Assessment:	ARCHIVE SITE	Completed: 12/12/1996

CORRACTS Data:

LTV STEEL COMPANY CLEVELAND WEST (Continued) **1000220130**

EPA Id: OHD046203774
Region: 5
Area Name: ENTIRE FACILITY
Actual Date: 09/26/1989
Corrective Action: CA050 - RFA Completed
2002 NAICS Title: Iron and Steel Mills

EPA Id: OHD046203774
Region: 5
Area Name: ENTIRE FACILITY
Actual Date: 09/26/1989
Corrective Action: CA070YE - RFA Determination Of Need For An RFI, RFI is Necessary
2002 NAICS Title: Iron and Steel Mills

EPA Id: OHD046203774
Region: 5
Area Name: ENTIRE FACILITY
Actual Date: 08/09/1991
Corrective Action: CA075LO - CA Prioritization, Facility or area was assigned a low corrective action priority
2002 NAICS Title: Iron and Steel Mills

FTTS Insp:
Region: 10
Inspected Date: 09/25/1990
Insp Number: 19900925AX001 1
Violation occurred: No
Inspector: DAVIS
Investigation Type: EPCRA, Data Quality, SEE Conducted
Facility Function: Manufacturer
Investig Reason: Not reported
Legislation Code: EPCRA

Region: 10
Inspected Date: 01/25/1991
Insp Number: 199101252085 2
Violation occurred: Yes
Inspector: BLEVINS
Investigation Type: General Product Review
Facility Function: Producer
Investig Reason: Not reported
Legislation Code: FIFRA

Region: 10
Inspected Date: 09/30/1996
Insp Number: 199609302778 1
Violation occurred: No
Inspector: FULTS
Investigation Type: General Product Review
Facility Function: Producer
Investig Reason: Not reported
Legislation Code: FIFRA

LTV STEEL COMPANY CLEVELAND WEST (Continued) **1000220130**

RCRIS Corrective Action Summary:
Event: CA Prioritization, Facility or area was assigned a low corrective action priority.
Event Date: 08/09/1991

Event: RFA Completed
Event Date: 09/26/1989

Event: RFA Determination Of Need For An RFI, RFI is Necessary;
Event Date: 09/26/1989

RCRIS:
Owner: JONES & LAUGHLIN STEEL CORP
(412) 227-4000
EPA ID: OHD046203774

Contact: R NEMETH
(216) 429-6370

Classification: Large Quantity Generator, TSDF
TSDF Activities: Not reported

BIENNIAL REPORTS:
Last Biennial Reporting Year: 2001

Waste	Quantity (Lbs)	Waste	Quantity (Lbs)
D001	1995.05	D002	4650.16
D035	495.00	D039	495.00
D040	495.00	K062	3855.00
U226	495.00		

Violation Status: Violations exist

Regulation Violated: 3745-66-43
Area of Violation: TSD-FINANCIAL RESPONSIBILITY REQUIREMENTS
Date Violation Determined: 06/25/2003
Actual Date Achieved Compliance: 08/04/2003

Enforcement Action: WRITTEN INFORMAL
Enforcement Action Date: 06/26/2003
Penalty Type: Not reported

Regulation Violated: 3745-66-47
Area of Violation: TSD-FINANCIAL RESPONSIBILITY REQUIREMENTS
Date Violation Determined: 06/25/2003
Actual Date Achieved Compliance: Not reported

Enforcement Action: WRITTEN INFORMAL
Enforcement Action Date: 06/26/2003
Penalty Type: Not reported

Enforcement Action: WRITTEN INFORMAL
Enforcement Action Date: 08/04/2003
Penalty Type: Not reported

Regulation Violated: 3745-66-42/43/47
Area of Violation: TSD-FINANCIAL RESPONSIBILITY REQUIREMENTS
Date Violation Determined: 06/02/1998
Actual Date Achieved Compliance: 02/08/2002

Enforcement Action: WRITTEN INFORMAL
Enforcement Action Date: 06/16/1998
Penalty Type: Not reported

LTV STEEL COMPANY CLEVELAND WEST (Continued) **1000220130**

Enforcement Action:	WRITTEN INFORMAL
Enforcement Action Date:	06/01/1999
Penalty Type:	Not reported
Enforcement Action:	WRITTEN INFORMAL
Enforcement Action Date:	03/02/2001
Penalty Type:	Not reported
Regulation Violated:	3745-65-53
Area of Violation:	GENERATOR-PRE-TRANSPORT REQUIREMENTS
Date Violation Determined:	09/10/1997
Actual Date Achieved Compliance:	12/17/1997
Enforcement Action:	WRITTEN INFORMAL
Enforcement Action Date:	10/07/1997
Penalty Type:	Not reported
Regulation Violated:	Not reported
Area of Violation:	GENERATOR-ALL REQUIREMENTS (OVERSIGHT)
Date Violation Determined:	03/27/1996
Actual Date Achieved Compliance:	Not reported
Enforcement Action:	WRITTEN INFORMAL
Enforcement Action Date:	10/30/1987
Penalty Type:	Not reported
Enforcement Action:	FINAL 3008(A) COMPLIANCE ORDER
Enforcement Action Date:	03/16/1988
Penalty Type:	Not reported
Enforcement Action:	WRITTEN INFORMAL
Enforcement Action Date:	03/26/1992
Penalty Type:	Not reported
Regulation Violated:	3745-66-42 -43
Area of Violation:	TSD-FINANCIAL RESPONSIBILITY REQUIREMENTS
Date Violation Determined:	09/05/1994
Actual Date Achieved Compliance:	02/08/2002
Enforcement Action:	WRITTEN INFORMAL
Enforcement Action Date:	09/19/1994
Penalty Type:	Not reported
Enforcement Action:	WRITTEN INFORMAL
Enforcement Action Date:	08/18/1995
Penalty Type:	Not reported
Enforcement Action:	FINAL 3008(A) COMPLIANCE ORDER
Enforcement Action Date:	07/17/1996
Penalty Type:	Not reported
Enforcement Action:	WRITTEN INFORMAL
Enforcement Action Date:	03/02/2001
Penalty Type:	Not reported
Regulation Violated:	3745-65-33(B)
Area of Violation:	GENERATOR-PRE-TRANSPORT REQUIREMENTS
Date Violation Determined:	03/15/1994
Actual Date Achieved Compliance:	07/11/1994
Enforcement Action:	WRITTEN INFORMAL
Enforcement Action Date:	03/28/1994
Penalty Type:	Not reported
Regulation Violated:	3745-66-73(A)

LTV STEEL COMPANY CLEVELAND WEST (Continued) **1000220130**

Area of Violation: GENERATOR-PRE-TRANSPORT REQUIREMENTS
Date Violation Determined: 03/15/1994
Actual Date Achieved Compliance: 07/11/1994

Enforcement Action: WRITTEN INFORMAL
Enforcement Action Date: 03/28/1994
Penalty Type: Not reported

Regulation Violated: 3745-66-93(C)(4)
Area of Violation: GENERATOR-PRE-TRANSPORT REQUIREMENTS
Date Violation Determined: 03/15/1994
Actual Date Achieved Compliance: 07/11/1994

Enforcement Action: WRITTEN INFORMAL
Enforcement Action Date: 03/28/1994
Penalty Type: Not reported

Regulation Violated: 261.33
Area of Violation: TSD-CLOSURE/POST-CLOSURE REQUIREMENTS
Date Violation Determined: 04/28/1993
Actual Date Achieved Compliance: Not reported

Enforcement Action: WRITTEN INFORMAL
Enforcement Action Date: 05/24/1993
Penalty Type: Not reported

Enforcement Action: FINAL 3008(A) COMPLIANCE ORDER
Enforcement Action Date: 07/17/1996
Penalty Type: Not reported

Regulation Violated: 3745-52-11
Area of Violation: GENERATOR-GENERAL REQUIREMENTS
Date Violation Determined: 04/28/1993
Actual Date Achieved Compliance: Not reported

Enforcement Action: WRITTEN INFORMAL
Enforcement Action Date: 05/24/1993
Penalty Type: Not reported

Enforcement Action: FINAL 3008(A) COMPLIANCE ORDER
Enforcement Action Date: 07/17/1996
Penalty Type: Not reported

Regulation Violated: 3745-65-16(B)(D)(E)
Area of Violation: GENERATOR-PRE-TRANSPORT REQUIREMENTS
Date Violation Determined: 10/29/1992
Actual Date Achieved Compliance: 01/04/1993

Enforcement Action: WRITTEN INFORMAL
Enforcement Action Date: 05/26/1992
Penalty Type: Not reported

Enforcement Action: WRITTEN INFORMAL
Enforcement Action Date: 11/09/1992
Penalty Type: Not reported

Regulation Violated: 3745-65-52(C)
Area of Violation: GENERATOR-PRE-TRANSPORT REQUIREMENTS
Date Violation Determined: 10/29/1992
Actual Date Achieved Compliance: 01/04/1993

Enforcement Action: WRITTEN INFORMAL
Enforcement Action Date: 05/26/1992
Penalty Type: Not reported

LTV STEEL COMPANY CLEVELAND WEST (Continued) **1000220130**

Enforcement Action:	WRITTEN INFORMAL
Enforcement Action Date:	11/09/1992
Penalty Type:	Not reported
Regulation Violated:	3745-59-07(A)(1)(b)
Area of Violation:	GENERATOR-LAND BAN REQUIREMENTS
Date Violation Determined:	10/29/1992
Actual Date Achieved Compliance:	01/04/1993
Enforcement Action:	WRITTEN INFORMAL
Enforcement Action Date:	05/26/1992
Penalty Type:	Not reported
Enforcement Action:	WRITTEN INFORMAL
Enforcement Action Date:	11/09/1992
Penalty Type:	Not reported
Regulation Violated:	3745-66-95
Area of Violation:	TSD-TANKS REQUIREMENTS
Date Violation Determined:	10/29/1992
Actual Date Achieved Compliance:	01/04/1993
Enforcement Action:	WRITTEN INFORMAL
Enforcement Action Date:	05/26/1992
Penalty Type:	Not reported
Enforcement Action:	WRITTEN INFORMAL
Enforcement Action Date:	11/09/1992
Penalty Type:	Not reported
Regulation Violated:	3745-59-07(A)
Area of Violation:	GENERATOR-LAND BAN REQUIREMENTS
Date Violation Determined:	10/29/1992
Actual Date Achieved Compliance:	01/04/1993
Enforcement Action:	WRITTEN INFORMAL
Enforcement Action Date:	05/26/1992
Penalty Type:	Not reported
Enforcement Action:	WRITTEN INFORMAL
Enforcement Action Date:	11/09/1992
Penalty Type:	Not reported
Regulation Violated:	3745-66-74(B)
Area of Violation:	GENERATOR-PRE-TRANSPORT REQUIREMENTS
Date Violation Determined:	10/29/1992
Actual Date Achieved Compliance:	01/04/1993
Enforcement Action:	WRITTEN INFORMAL
Enforcement Action Date:	05/26/1992
Penalty Type:	Not reported
Enforcement Action:	WRITTEN INFORMAL
Enforcement Action Date:	11/09/1992
Penalty Type:	Not reported
Regulation Violated:	3745-66-42/3745-66-43
Area of Violation:	TSD-FINANCIAL RESPONSIBILITY REQUIREMENTS
Date Violation Determined:	09/23/1992
Actual Date Achieved Compliance:	02/08/2002
Enforcement Action:	WRITTEN INFORMAL
Enforcement Action Date:	09/30/1992
Penalty Type:	Not reported

LTV STEEL COMPANY CLEVELAND WEST (Continued) **1000220130**

Enforcement Action:	FINAL 3008(A) COMPLIANCE ORDER
Enforcement Action Date:	07/17/1996
Penalty Type:	Not reported
Regulation Violated:	3745-67-51
Area of Violation:	TSD-WASTE PILE REQUIREMENTS
Date Violation Determined:	02/20/1992
Actual Date Achieved Compliance:	05/26/1992
Enforcement Action:	WRITTEN INFORMAL
Enforcement Action Date:	03/26/1992
Penalty Type:	Not reported
Regulation Violated:	3745-67-53
Area of Violation:	TSD-WASTE PILE REQUIREMENTS
Date Violation Determined:	02/20/1992
Actual Date Achieved Compliance:	05/26/1992
Enforcement Action:	WRITTEN INFORMAL
Enforcement Action Date:	03/26/1992
Penalty Type:	Not reported
Regulation Violated:	3745-66-94
Area of Violation:	TSD-TANKS REQUIREMENTS
Date Violation Determined:	02/20/1992
Actual Date Achieved Compliance:	05/26/1992
Enforcement Action:	WRITTEN INFORMAL
Enforcement Action Date:	03/26/1992
Penalty Type:	Not reported
Regulation Violated:	3745-52-11
Area of Violation:	GENERATOR-GENERAL REQUIREMENTS
Date Violation Determined:	02/20/1992
Actual Date Achieved Compliance:	05/26/1992
Enforcement Action:	WRITTEN INFORMAL
Enforcement Action Date:	03/26/1992
Penalty Type:	Not reported
Regulation Violated:	3745-52-34(A)(4)
Area of Violation:	GENERATOR-PRE-TRANSPORT REQUIREMENTS
Date Violation Determined:	02/20/1992
Actual Date Achieved Compliance:	05/26/1992
Enforcement Action:	WRITTEN INFORMAL
Enforcement Action Date:	03/26/1992
Penalty Type:	Not reported
Regulation Violated:	3745-66-74
Area of Violation:	TSD-CONTAINERS REQUIREMENTS
Date Violation Determined:	02/20/1992
Actual Date Achieved Compliance:	05/26/1992
Enforcement Action:	WRITTEN INFORMAL
Enforcement Action Date:	03/26/1992
Penalty Type:	Not reported
Regulation Violated:	3745-67-51, -53
Area of Violation:	TSD-WASTE PILE REQUIREMENTS
Date Violation Determined:	09/11/1991
Actual Date Achieved Compliance:	09/23/1992
Enforcement Action:	FINAL 3008(A) COMPLIANCE ORDER

LTV STEEL COMPANY CLEVELAND WEST (Continued) **1000220130**

Enforcement Action Date: 08/27/1986
Penalty Type: Not reported

Enforcement Action: WRITTEN INFORMAL
Enforcement Action Date: 09/30/1991
Penalty Type: Not reported

Enforcement Action: WRITTEN INFORMAL
Enforcement Action Date: 01/06/1992
Penalty Type: Not reported

Enforcement Action: WRITTEN INFORMAL
Enforcement Action Date: 03/26/1992
Penalty Type: Not reported

Regulation Violated: 3745-66
Area of Violation: TSD-CLOSURE/POST-CLOSURE REQUIREMENTS
Date Violation Determined: 09/11/1991
Actual Date Achieved Compliance: 09/23/1992

Enforcement Action: FINAL 3008(A) COMPLIANCE ORDER
Enforcement Action Date: 08/27/1986
Penalty Type: Not reported

Enforcement Action: WRITTEN INFORMAL
Enforcement Action Date: 09/30/1991
Penalty Type: Not reported

Enforcement Action: WRITTEN INFORMAL
Enforcement Action Date: 01/06/1992
Penalty Type: Not reported

Enforcement Action: WRITTEN INFORMAL
Enforcement Action Date: 03/26/1992
Penalty Type: Not reported

Regulation Violated: 3745-67
Area of Violation: TSD-WASTE PILE REQUIREMENTS
Date Violation Determined: 09/11/1991
Actual Date Achieved Compliance: 09/23/1992

Enforcement Action: FINAL 3008(A) COMPLIANCE ORDER
Enforcement Action Date: 08/27/1986
Penalty Type: Not reported

Enforcement Action: WRITTEN INFORMAL
Enforcement Action Date: 09/30/1991
Penalty Type: Not reported

Enforcement Action: WRITTEN INFORMAL
Enforcement Action Date: 01/06/1992
Penalty Type: Not reported

Enforcement Action: WRITTEN INFORMAL
Enforcement Action Date: 03/26/1992
Penalty Type: Not reported

Regulation Violated: 3745-52-20, -23
Area of Violation: GENERATOR-MANIFEST REQUIREMENTS
Date Violation Determined: 09/11/1991
Actual Date Achieved Compliance: 01/06/1992

Enforcement Action: FINAL 3008(A) COMPLIANCE ORDER
Enforcement Action Date: 08/27/1986
Penalty Type: Not reported

LTV STEEL COMPANY CLEVELAND WEST (Continued) **1000220130**

Enforcement Action:	WRITTEN INFORMAL
Enforcement Action Date:	09/30/1991
Penalty Type:	Not reported
Regulation Violated:	3745-66-93(1)(c)
Area of Violation:	TSD-TANKS REQUIREMENTS
Date Violation Determined:	09/11/1991
Actual Date Achieved Compliance:	01/06/1992
Enforcement Action:	FINAL 3008(A) COMPLIANCE ORDER
Enforcement Action Date:	08/27/1986
Penalty Type:	Not reported
Enforcement Action:	WRITTEN INFORMAL
Enforcement Action Date:	09/30/1991
Penalty Type:	Not reported
Regulation Violated:	3745-66-74
Area of Violation:	TSD-MANIFEST REQUIREMENTS
Date Violation Determined:	09/11/1991
Actual Date Achieved Compliance:	01/06/1992
Enforcement Action:	FINAL 3008(A) COMPLIANCE ORDER
Enforcement Action Date:	08/27/1986
Penalty Type:	Not reported
Enforcement Action:	WRITTEN INFORMAL
Enforcement Action Date:	09/30/1991
Penalty Type:	Not reported
Regulation Violated:	3745-65-33
Area of Violation:	TSD-PREPAREDNESS/PREVENTION REQUIREMENTS
Date Violation Determined:	09/11/1991
Actual Date Achieved Compliance:	01/06/1992
Enforcement Action:	FINAL 3008(A) COMPLIANCE ORDER
Enforcement Action Date:	08/27/1986
Penalty Type:	Not reported
Enforcement Action:	WRITTEN INFORMAL
Enforcement Action Date:	09/30/1991
Penalty Type:	Not reported
Regulation Violated:	3745-67-51
Area of Violation:	TSD-WASTE PILE REQUIREMENTS
Date Violation Determined:	08/27/1990
Actual Date Achieved Compliance:	09/23/1992
Enforcement Action:	WRITTEN INFORMAL
Enforcement Action Date:	09/13/1990
Penalty Type:	Not reported
Regulation Violated:	3745-66-96(A)(B)(2)
Area of Violation:	TSD-TANKS REQUIREMENTS
Date Violation Determined:	08/27/1990
Actual Date Achieved Compliance:	09/11/1991
Enforcement Action:	WRITTEN INFORMAL
Enforcement Action Date:	09/13/1990
Penalty Type:	Not reported
Regulation Violated:	3745-52-34
Area of Violation:	GENERATOR-PRE-TRANSPORT REQUIREMENTS
Date Violation Determined:	08/27/1990

LTV STEEL COMPANY CLEVELAND WEST (Continued) **1000220130**

Actual Date Achieved Compliance: 05/26/1992

Enforcement Action: WRITTEN INFORMAL
Enforcement Action Date: 05/11/1989
Penalty Type: Not reported

Enforcement Action: WRITTEN INFORMAL
Enforcement Action Date: 09/13/1990
Penalty Type: Not reported

Regulation Violated: 3745-67-53
Area of Violation: TSD-WASTE PILE REQUIREMENTS
Date Violation Determined: 08/27/1990
Actual Date Achieved Compliance: 01/06/1992

Enforcement Action: WRITTEN INFORMAL
Enforcement Action Date: 05/11/1989
Penalty Type: Not reported

Enforcement Action: WRITTEN INFORMAL
Enforcement Action Date: 09/13/1990
Penalty Type: Not reported

Regulation Violated: 40 CFR 268
Area of Violation: GENERATOR-LAND BAN REQUIREMENTS
Date Violation Determined: 08/27/1990
Actual Date Achieved Compliance: Not reported

Enforcement Action: FINAL 3008(A) COMPLIANCE ORDER
Enforcement Action Date: 07/17/1996
Penalty Type: Not reported

Regulation Violated: Not reported
Area of Violation: TSD-LAND BAN REQUIREMENTS
Date Violation Determined: 08/27/1990
Actual Date Achieved Compliance: Not reported

Enforcement Action: FINAL 3008(A) COMPLIANCE ORDER
Enforcement Action Date: 07/17/1996
Penalty Type: Not reported

Regulation Violated: 3745-66-95
Area of Violation: TSD-TANKS REQUIREMENTS
Date Violation Determined: 05/02/1989
Actual Date Achieved Compliance: 07/24/1989

Enforcement Action: WRITTEN INFORMAL
Enforcement Action Date: 05/11/1989
Penalty Type: Not reported

Regulation Violated: 3745-66-93(C)(4)
Area of Violation: TSD-TANKS REQUIREMENTS
Date Violation Determined: 05/02/1989
Actual Date Achieved Compliance: 07/24/1989

Enforcement Action: WRITTEN INFORMAL
Enforcement Action Date: 05/11/1989
Penalty Type: Not reported

Regulation Violated: Not reported
Area of Violation: TSD-LAND BAN REQUIREMENTS
Date Violation Determined: 05/02/1989
Actual Date Achieved Compliance: Not reported

Enforcement Action: FINAL 3008(A) COMPLIANCE ORDER

LTV STEEL COMPANY CLEVELAND WEST (Continued) **1000220130**

Enforcement Action Date:	07/17/1996
Penalty Type:	Not reported
Regulation Violated:	3745-52-23
Area of Violation:	GENERATOR-MANIFEST REQUIREMENTS
Date Violation Determined:	05/02/1989
Actual Date Achieved Compliance:	07/24/1989
Enforcement Action:	WRITTEN INFORMAL
Enforcement Action Date:	05/11/1989
Penalty Type:	Not reported
Regulation Violated:	3745-65-16
Area of Violation:	TSD-GENERAL STANDARDS
Date Violation Determined:	05/02/1989
Actual Date Achieved Compliance:	07/24/1989
Enforcement Action:	WRITTEN INFORMAL
Enforcement Action Date:	05/11/1989
Penalty Type:	Not reported
Regulation Violated:	3745-66-74
Area of Violation:	TSD-CONTAINERS REQUIREMENTS
Date Violation Determined:	05/02/1989
Actual Date Achieved Compliance:	07/24/1989
Enforcement Action:	WRITTEN INFORMAL
Enforcement Action Date:	05/11/1989
Penalty Type:	Not reported
Regulation Violated:	3745-52-34
Area of Violation:	GENERATOR-PRE-TRANSPORT REQUIREMENTS
Date Violation Determined:	05/02/1989
Actual Date Achieved Compliance:	07/24/1989
Enforcement Action:	WRITTEN INFORMAL
Enforcement Action Date:	05/11/1989
Penalty Type:	Not reported
Regulation Violated:	3745-65-53
Area of Violation:	TSD-CONTINGENCY PLAN REQUREMENTS
Date Violation Determined:	05/02/1989
Actual Date Achieved Compliance:	07/24/1989
Enforcement Action:	WRITTEN INFORMAL
Enforcement Action Date:	05/11/1989
Penalty Type:	Not reported
Regulation Violated:	3745-65-16
Area of Violation:	TSD-GENERAL STANDARDS
Date Violation Determined:	05/02/1989
Actual Date Achieved Compliance:	07/24/1989
Enforcement Action:	WRITTEN INFORMAL
Enforcement Action Date:	05/11/1989
Penalty Type:	Not reported
Regulation Violated:	40 CFR 268
Area of Violation:	GENERATOR-LAND BAN REQUIREMENTS
Date Violation Determined:	05/02/1989
Actual Date Achieved Compliance:	Not reported
Enforcement Action:	FINAL 3008(A) COMPLIANCE ORDER
Enforcement Action Date:	07/17/1996

LTV STEEL COMPANY CLEVELAND WEST (Continued) **1000220130**

Penalty Type:	Not reported
Regulation Violated:	3745-52-34
Area of Violation:	GENERATOR-PRE-TRANSPORT REQUIREMENTS
Date Violation Determined:	04/28/1988
Actual Date Achieved Compliance:	01/19/1989
Enforcement Action:	WRITTEN INFORMAL
Enforcement Action Date:	05/12/1988
Penalty Type:	Not reported
Regulation Violated:	3745-65-16
Area of Violation:	TSD-GENERAL STANDARDS
Date Violation Determined:	04/28/1988
Actual Date Achieved Compliance:	01/19/1989
Enforcement Action:	WRITTEN INFORMAL
Enforcement Action Date:	05/12/1988
Penalty Type:	Not reported
Regulation Violated:	3745-65-16
Area of Violation:	TSD-GENERAL STANDARDS
Date Violation Determined:	04/28/1988
Actual Date Achieved Compliance:	01/19/1989
Enforcement Action:	WRITTEN INFORMAL
Enforcement Action Date:	05/12/1988
Penalty Type:	Not reported
Regulation Violated:	Not reported
Area of Violation:	TSD-FINANCIAL RESPONSIBILITY REQUIREMENTS
Date Violation Determined:	10/30/1987
Actual Date Achieved Compliance:	02/08/2002
Enforcement Action:	WRITTEN INFORMAL
Enforcement Action Date:	10/30/1987
Penalty Type:	Not reported
Enforcement Action:	FINAL 3008(A) COMPLIANCE ORDER
Enforcement Action Date:	03/16/1988
Penalty Type:	Not reported
Enforcement Action:	WRITTEN INFORMAL
Enforcement Action Date:	03/26/1992
Penalty Type:	Not reported
Regulation Violated:	3745-65-14
Area of Violation:	TSD-GENERAL STANDARDS
Date Violation Determined:	05/28/1987
Actual Date Achieved Compliance:	07/24/1987
Enforcement Action:	WRITTEN INFORMAL
Enforcement Action Date:	06/04/1987
Penalty Type:	Not reported
Regulation Violated:	3745-66-43,67-51
Area of Violation:	TSD-FINANCIAL RESPONSIBILITY REQUIREMENTS
Date Violation Determined:	05/28/1987
Actual Date Achieved Compliance:	09/23/1992
Enforcement Action:	FINAL 3008(A) COMPLIANCE ORDER
Enforcement Action Date:	08/27/1986
Penalty Type:	Not reported
Enforcement Action:	WRITTEN INFORMAL

LTV STEEL COMPANY CLEVELAND WEST (Continued) **1000220130**

Enforcement Action Date: 06/04/1987
Penalty Type: Not reported

Enforcement Action: WRITTEN INFORMAL
Enforcement Action Date: 05/12/1988
Penalty Type: Not reported

Enforcement Action: WRITTEN INFORMAL
Enforcement Action Date: 05/11/1989
Penalty Type: Not reported

Enforcement Action: WRITTEN INFORMAL
Enforcement Action Date: 08/27/1990
Penalty Type: Not reported

Enforcement Action: WRITTEN INFORMAL
Enforcement Action Date: 09/13/1990
Penalty Type: Not reported

Enforcement Action: WRITTEN INFORMAL
Enforcement Action Date: 11/07/1990
Penalty Type: Not reported

Enforcement Action: WRITTEN INFORMAL
Enforcement Action Date: 09/30/1991
Penalty Type: Not reported

Regulation Violated: 3745-65-71
Area of Violation: TSD-MANIFEST REQUIREMENTS
Date Violation Determined: 05/28/1987
Actual Date Achieved Compliance: 07/24/1987

Enforcement Action: WRITTEN INFORMAL
Enforcement Action Date: 06/04/1987
Penalty Type: Not reported

Regulation Violated: 3734.02
Area of Violation: GENERATOR-OTHER REQUIREMENTS
Date Violation Determined: 06/03/1986
Actual Date Achieved Compliance: 05/28/1987

Enforcement Action: WRITTEN INFORMAL
Enforcement Action Date: 07/02/1986
Penalty Type: Not reported

Regulation Violated: 3745-65-10/17,30/37,50/56,etc.
Area of Violation: GENERATOR-OTHER REQUIREMENTS
Date Violation Determined: 06/03/1986
Actual Date Achieved Compliance: 05/28/1987

Enforcement Action: WRITTEN INFORMAL
Enforcement Action Date: 07/02/1986
Penalty Type: Not reported

Regulation Violated: 3745-66-74
Area of Violation: TSD-CONTAINERS REQUIREMENTS
Date Violation Determined: 06/03/1986
Actual Date Achieved Compliance: 09/15/1986

Enforcement Action: WRITTEN INFORMAL
Enforcement Action Date: 07/02/1986
Penalty Type: Not reported

Regulation Violated: 3745-66-94
Area of Violation: TSD-TANKS REQUIREMENTS

LTV STEEL COMPANY CLEVELAND WEST (Continued) **1000220130**

Date Violation Determined: 06/03/1986
Actual Date Achieved Compliance: 09/15/1986

Enforcement Action: WRITTEN INFORMAL
Enforcement Action Date: 07/02/1986
Penalty Type: Not reported

Regulation Violated: 3745-66-42
Area of Violation: TSD-FINANCIAL RESPONSIBILITY REQUIREMENTS
Date Violation Determined: 06/03/1986
Actual Date Achieved Compliance: 05/28/1987

Enforcement Action: WRITTEN INFORMAL
Enforcement Action Date: 07/02/1986
Penalty Type: Not reported

Regulation Violated: 3745-66 & 3745-67
Area of Violation: TSD-CLOSURE/POST-CLOSURE REQUIREMENTS
Date Violation Determined: 06/03/1986
Actual Date Achieved Compliance: 05/28/1987

Enforcement Action: WRITTEN INFORMAL
Enforcement Action Date: 07/02/1986
Penalty Type: Not reported

Regulation Violated: 3745-52-23(A)(2)
Area of Violation: GENERATOR-PRE-TRANSPORT REQUIREMENTS
Date Violation Determined: 06/20/1985
Actual Date Achieved Compliance: 10/25/1985

Enforcement Action: WRITTEN INFORMAL
Enforcement Action Date: 06/27/1985
Penalty Type: Not reported

Regulation Violated: 3745-52-42(B)
Area of Violation: GENERATOR-PRE-TRANSPORT REQUIREMENTS
Date Violation Determined: 06/20/1985
Actual Date Achieved Compliance: 10/25/1985

Enforcement Action: WRITTEN INFORMAL
Enforcement Action Date: 06/27/1985
Penalty Type: Not reported

Regulation Violated: 3745-66-74
Area of Violation: TSD-CONTAINERS REQUIREMENTS
Date Violation Determined: 06/20/1985
Actual Date Achieved Compliance: 10/25/1985

Enforcement Action: WRITTEN INFORMAL
Enforcement Action Date: 06/27/1985
Penalty Type: Not reported

Regulation Violated: 3745-65-53 & 52-34
Area of Violation: TSD-CONTINGENCY PLAN REQUREMENTS
Date Violation Determined: 09/18/1984
Actual Date Achieved Compliance: 02/01/1985

Enforcement Action: WRITTEN INFORMAL
Enforcement Action Date: 09/26/1984
Penalty Type: Not reported

Regulation Violated: 3745-52-34
Area of Violation: GENERATOR-PRE-TRANSPORT REQUIREMENTS
Date Violation Determined: 09/18/1984

LTV STEEL COMPANY CLEVELAND WEST (Continued) **1000220130**

Actual Date Achieved Compliance: 02/01/1985

Enforcement Action: WRITTEN INFORMAL
Enforcement Action Date: 09/26/1984
Penalty Type: Not reported

Regulation Violated: 3745-52-34(A)(4)
Area of Violation: GENERATOR-PRE-TRANSPORT REQUIREMENTS
Date Violation Determined: 09/06/1983
Actual Date Achieved Compliance: 06/20/1985

Enforcement Action: WRITTEN INFORMAL
Enforcement Action Date: 09/26/1983
Penalty Type: Not reported

Enforcement Action: WRITTEN INFORMAL
Enforcement Action Date: 09/26/1984
Penalty Type: Not reported

Regulation Violated: 3745-65-73
Area of Violation: TSD-MANIFEST REQUIREMENTS
Date Violation Determined: 06/24/1982
Actual Date Achieved Compliance: 09/06/1983

Enforcement Action: WRITTEN INFORMAL
Enforcement Action Date: 08/25/1982
Penalty Type: Not reported

Regulation Violated: 3745-65-75
Area of Violation: TSD-CONTAINERS REQUIREMENTS
Date Violation Determined: 06/24/1982
Actual Date Achieved Compliance: 09/06/1983

Enforcement Action: WRITTEN INFORMAL
Enforcement Action Date: 08/25/1982
Penalty Type: Not reported

There are 68 violation record(s) reported at this site:

Evaluation	Area of Violation	Date of Compliance
Financial Record Review	TSD-FINANCIAL RESPONSIBILITY REQUIREMENTS	20030804
	TSD-FINANCIAL RESPONSIBILITY REQUIREMENTS	
Financial Record Review	TSD-FINANCIAL RESPONSIBILITY REQUIREMENTS	20020208
	TSD-FINANCIAL RESPONSIBILITY REQUIREMENTS	20020208
Financial Record Review	TSD-FINANCIAL RESPONSIBILITY REQUIREMENTS	20020208
Financial Record Review	TSD-FINANCIAL RESPONSIBILITY REQUIREMENTS	20020208
Compliance Evaluation Inspection	GENERATOR-PRE-TRANSPORT REQUIREMENTS	19971217
Detailed Multimedia Inspection	GENERATOR-ALL REQUIREMENTS (OVERSIGHT)	
Financial Record Review	TSD-FINANCIAL RESPONSIBILITY REQUIREMENTS	20020208
Financial Record Review	TSD-FINANCIAL RESPONSIBILITY REQUIREMENTS	20020208
Compliance Evaluation Inspection	GENERATOR-PRE-TRANSPORT REQUIREMENTS	19940711
	GENERATOR-PRE-TRANSPORT REQUIREMENTS	19940711
	GENERATOR-PRE-TRANSPORT REQUIREMENTS	19940711
Other Evaluation	TSD-CLOSURE/POST-CLOSURE REQUIREMENTS	
	GENERATOR-GENERAL REQUIREMENTS	
Compliance Evaluation Inspection	GENERATOR-PRE-TRANSPORT REQUIREMENTS	19930104
	GENERATOR-PRE-TRANSPORT REQUIREMENTS	19930104
	GENERATOR-PRE-TRANSPORT REQUIREMENTS	19930104
	GENERATOR-LAND BAN REQUIREMENTS	19930104
	GENERATOR-LAND BAN REQUIREMENTS	19930104
	TSD-TANKS REQUIREMENTS	19930104

LTV STEEL COMPANY CLEVELAND WEST (Continued) **1000220130**

Financial Record Review	TSD-FINANCIAL RESPONSIBILITY REQUIREMENTS	20020208
Compliance Evaluation Inspection	TSD-WASTE PILE REQUIREMENTS	19920526
	TSD-WASTE PILE REQUIREMENTS	19920526
	TSD-CONTAINERS REQUIREMENTS	19920526
	TSD-TANKS REQUIREMENTS	19920526
	GENERATOR-PRE-TRANSPORT REQUIREMENTS	19920526
	GENERATOR-GENERAL REQUIREMENTS	19920526
Compliance Evaluation Inspection	TSD-WASTE PILE REQUIREMENTS	19920923
	TSD-CLOSURE/POST-CLOSURE REQUIREMENTS	19920923
	TSD-WASTE PILE REQUIREMENTS	19920923
	TSD-PREPAREDNESS/PREVENTION REQUIREMENTS	19920106
	TSD-MANIFEST REQUIREMENTS	19920106
	TSD-TANKS REQUIREMENTS	19920106
	GENERATOR-MANIFEST REQUIREMENTS	19920106
Compliance Evaluation Inspection	TSD-WASTE PILE REQUIREMENTS	19920923
	TSD-FINANCIAL RESPONSIBILITY REQUIREMENTS	19920923
	TSD-WASTE PILE REQUIREMENTS	19920106
	GENERATOR-PRE-TRANSPORT REQUIREMENTS	19920526
	TSD-TANKS REQUIREMENTS	19910911
Other Evaluation	GENERATOR-LAND BAN REQUIREMENTS	
	TSD-LAND BAN REQUIREMENTS	
Compliance Evaluation Inspection	TSD-TANKS REQUIREMENTS	19890724
	TSD-TANKS REQUIREMENTS	19890724
	TSD-FINANCIAL RESPONSIBILITY REQUIREMENTS	19920923
	GENERATOR-MANIFEST REQUIREMENTS	19890724
	TSD-GENERAL STANDARDS	19890724
	TSD-GENERAL STANDARDS	19890724
	TSD-CONTINGENCY PLAN REQUREMENTS	19890724
	TSD-CONTAINERS REQUIREMENTS	19890724
	GENERATOR-PRE-TRANSPORT REQUIREMENTS	19890724
	TSD-WASTE PILE REQUIREMENTS	19920106
	GENERATOR-PRE-TRANSPORT REQUIREMENTS	19920526
Other Evaluation	GENERATOR-LAND BAN REQUIREMENTS	
	TSD-LAND BAN REQUIREMENTS	
Compliance Evaluation Inspection	TSD-FINANCIAL RESPONSIBILITY REQUIREMENTS	19920923
	GENERATOR-PRE-TRANSPORT REQUIREMENTS	19890119
	TSD-GENERAL STANDARDS	19890119
	TSD-GENERAL STANDARDS	19890119
Financial Record Review	TSD-FINANCIAL RESPONSIBILITY REQUIREMENTS	20020208
Compliance Evaluation Inspection	TSD-GENERAL STANDARDS	19870724
	TSD-MANIFEST REQUIREMENTS	19870724
	TSD-FINANCIAL RESPONSIBILITY REQUIREMENTS	19920923
Compliance Evaluation Inspection	GENERATOR-OTHER REQUIREMENTS	19870528
	TSD-CLOSURE/POST-CLOSURE REQUIREMENTS	19870528
	TSD-FINANCIAL RESPONSIBILITY REQUIREMENTS	19870528
	GENERATOR-OTHER REQUIREMENTS	19870528
	TSD-CONTAINERS REQUIREMENTS	19860915
	TSD-TANKS REQUIREMENTS	19860915
Compliance Evaluation Inspection	GENERATOR-PRE-TRANSPORT REQUIREMENTS	19851025
	GENERATOR-PRE-TRANSPORT REQUIREMENTS	19851025
	TSD-CONTAINERS REQUIREMENTS	19851025
Compliance Evaluation Inspection	GENERATOR-PRE-TRANSPORT REQUIREMENTS	19850620
	TSD-CONTINGENCY PLAN REQUREMENTS	19850201
	GENERATOR-PRE-TRANSPORT REQUIREMENTS	19850201
Compliance Evaluation Inspection	GENERATOR-PRE-TRANSPORT REQUIREMENTS	19850620
Compliance Evaluation Inspection	TSD-MANIFEST REQUIREMENTS	19830906
	TSD-CONTAINERS REQUIREMENTS	19830906

LTV STEEL COMPANY CLEVELAND WEST (Continued) **1000220130**

NY MANIFEST
Additional detail is available in NY MANIFEST. Please contact your EDR Account Executive for more information.

FINDS:
Other Pertinent Environmental Activity Identified at Site:
AIRS/AIRS Facility Subsystem (AIRS/AFS)
Integrated Compliance Information System (ICIS)
National Emissions Trends (NET)
Ohio Core database (OH_CORE)
Resource Conservation and Recovery Act Information system (RCRAINFO)

---

139 **3341 JENNINGS ROAD** **ERNS** **2001561617**
3341 JENNINGS ROAD **N/A**
CLEVELAND, OH 44109

The ERNS database may contain additional details for this site.
Please click here or contact your EDR Account Executive for more information.

---

139 **ISG CLEVELAND WORKS RAILWAY CO.** **UST** **U000890293**
3341 JENNINGS RD **N/A**
CLEVELAND, OH 44109

UST:

Facility ID:	18000036	Tank ID:	T00001
Owner:	ISG CLEVELAND INC		
Owner Address:	3060 EGGERS AVE CLEVELAND, OH 44105		
Capacity:	20000	Tank Status:	Currently In Use
Install Date:	09/01/75		
Content:	Diesel		
Tank Type:	;Fiberglass Reinforced Plastic		
Facility ID:	18000036	Tank ID:	T00002
Owner:	ISG CLEVELAND INC		
Owner Address:	3060 EGGERS AVE CLEVELAND, OH 44105		
Capacity:	20000	Tank Status:	Currently In Use
Install Date:	09/01/75		
Content:	Diesel		
Tank Type:	;Fiberglass Reinforced Plastic		
Facility ID:	18000036	Tank ID:	T00003
Owner:	ISG CLEVELAND INC		
Owner Address:	3060 EGGERS AVE CLEVELAND, OH 44105		
Capacity:	20000	Tank Status:	Currently In Use
Install Date:	09/01/75		
Content:	Diesel		
Tank Type:	;Fiberglass Reinforced Plastic		

ISG CLEVELAND WORKS RAILWAY CO. (Continued) **U000890293**

Facility ID:	18000036	Tank ID:	T00004
Owner:	ISG CLEVELAND INC		
Owner Address:	3060 EGGERS AVE CLEVELAND, OH 44105		
Capacity:	8000	Tank Status:	Currently In Use
Install Date:	09/01/75		
Content:	Diesel		
Tank Type:	;Fiberglass Reinforced Plastic		
Facility ID:	18000036	Tank ID:	T00005
Owner:	ISG CLEVELAND INC		
Owner Address:	3060 EGGERS AVE CLEVELAND, OH 44105		
Capacity:	1500	Tank Status:	Currently In Use
Install Date:	09/01/75		
Content:	Gasoline		
Tank Type:	;Fiberglass Reinforced Plastic		
Facility ID:	18000036	Tank ID:	T00006
Owner:	ISG CLEVELAND INC		
Owner Address:	3060 EGGERS AVE CLEVELAND, OH 44105		
Capacity:	1500	Tank Status:	Currently In Use
Install Date:	09/01/75		
Content:	Gasoline		
Tank Type:	;Fiberglass Reinforced Plastic		

---

139 **OH Spills** **S101447437**
N/A

3341 JENNINGS RD
CLEVELAND, OH

SPILLS:

Facility ID:	19965--2201
Spill Date:	5/1996
Date Reported :	05/20/96 20:35
Spill Number:	9605-18-2201
Size of Spill:	Unknown
Priority :	No Response by Emergency Response
Cause:	Discharge
Reason:	Undefined
Affected Area:	Post-88 surface water
Material:	WASTE WATER
Type:	Waste Water ie: noncontact cooling water, service water
Units:	Not reported
Waterway Affctd:	CUYAHOGA RIVER
Spill Source:	Fixed Facility, Business, Other
Reportable Qnty:	Not reported

Name of Company or person that had spill: Not reported
Suspected Spiller:
LTV STEEL
3100 E 45 TH ST
CLEVELAND, OH 44127
Carrier: Not reported

(Continued) **S101447437**

Facility ID: 19966--2654
Spill Date: 6/1996
Date Reported : 06/14/96 15:45
Spill Number: 9606-18-2654
Size of Spill: Unknown
Priority : Respond When Possible or Convenient
Cause: Valve Opened
Reason: Undefined
Affected Area: Land or land surface impact
Material: LIQUID PH=2
Type: Other
Units: Not reported
Waterway Affctd: Not reported
Spill Source: Fixed Facility, Business, Other
Reportable Qnty: Not reported
Name of Company or person that had spill: Not reported
Suspected Spiller:
LTV STEEL
3100 E 45TH ST
CLEVELAND, OH 44127
Carrier: Not reported

Facility ID: 19966--2744
Spill Date: 6/1996
Date Reported : 06/19/96 20:52
Spill Number: 9606-18-2744
Size of Spill: Unknown
Priority : No Response by Emergency Response
Cause: Discharge
Reason: Undefined
Affected Area: Post-88 surface water
Material: SEWAGE
Type: Sewer bypasses, permit violations, septic waste, manure
Units: Not reported
Waterway Affctd: CUYAHOGA RIVER
Spill Source: Fixed Facility, Business, Waste system
Reportable Qnty: Not reported
Name of Company or person that had spill: Not reported
Suspected Spiller:
LTV STEEL
3341 JENNINGS RD
CLEVELAND, OH 44109
Carrier: Not reported

(Continued) **S101447437**

Facility ID: 19968--3774
Spill Date: 8/1996
Date Reported : 08/27/96 12:31
Spill Number: 9608-18-3774
Size of Spill: Small
Priority : No Response by Emergency Response
Cause: Process Malfunction
Reason: Undefined
Affected Area: Post-88 surface water
Material: OIL
Type: Hydrocarbon ie: crude oil, natural gas, gasoline, waste oil
Units: Not reported
Waterway Affctd: CUYAHOGA RIVER
Spill Source: Fixed Facility, Business, Waste system
Reportable Qnty: Not reported
Name of Company or person that had spill: Not reported
Suspected Spiller:
LTV STEEL
3341 JENNINGS RD
CLEVELAND, OH 44109
Carrier: Not reported

Facility ID: 19965--1976
Spill Date: 5/1996
Date Reported : 05/10/96 17:50
Spill Number: 9605-18-1976
Size of Spill: Small
Priority : No Response by Emergency Response
Cause: Valve Opened
Reason: Undefined
Affected Area: Post-88 surface water
Material: # 6 FUEL OIL
Type: Hydrocarbon ie: crude oil, natural gas, gasoline, waste oil
Units: Not reported
Waterway Affctd: CUYAHOGA RIVER
Spill Source: Fixed Facility, Industry, Other
Reportable Qnty: Not reported
Name of Company or person that had spill: Not reported
Suspected Spiller:
LTV STEEL CO
3341 JENNINGS
CLEVELAND, OH
Carrier: Not reported

The OH SPILL database contains 14 additional records for this site.
Please click here or contact your EDR Account Executive for more information.

---

139 **WEAN PORI** **FINDS** **1006218682**
3341 JENNINGS RD **110009673335**
CLEVELAND, OH 44109

WEAN PORI (Continued) **1006218682**

FINDS:
Other Pertinent Environmental Activity Identified at Site:
Ohio Core database (OH_CORE)

---

139 **JONES & LAUGHLIN STEEL CLEVELAND WK** **OH Spills** **S103686198**
3341 JENNINGS RD **DERR** **N/A**
CLEVELAND, OH 44109 **MSL**

OH MSL:
Facility ID: 218-0432
EPA ID: OHD046203774
Lat/Long: 41 41 15 / 81 27 30
Facility Type: None

SPILLS:
Facility ID: Not reported
Spill Date: Not reported
Date Reported : 02/06/2001
Spill Number: 0 00-00-0102-18-0403
Size of Spill: Small
Priority : Respond When Possible or Convenient
Cause: Undefined
Reason: Undefined
Affected Area: LAND OR LAND SURFACE IMPACT
Material: FUEL OIL
Type: Hydrocarbon ie: crude oil, natural gas, gasoline, waste oil
Units: gallons
Waterway Affctd: CUYAHOGA RIVER
Spill Source: FIXED FACILITY - INDUSTRY - PIPING (AOVE GROUND/OVERHEAD)
Reportable Qnty: Not reported
Name of Company or person that had spill: Not reported
Suspected Spiller:
LTV STEEL
Carrier: Not reported

Facility ID: Not reported
Spill Date: Not reported
Date Reported : 04/03/2001
Spill Number: 0 00-00-0104-18-1065
Size of Spill: Small
Priority : Respond When Possible or Convenient
Cause: Undefined
Reason: Undefined
Affected Area: SURFACE WATER/STORM SEWERS
Material: OIL
Type: Hydrocarbon ie: crude oil, natural gas, gasoline, waste oil
Units: gallons
Waterway Affctd: CUYAHOGA RIVER
Spill Source: FIXED FACILITY - INDUSTRY - WASTE SYSTEM
Reportable Qnty: Not reported
Name of Company or person that had spill: Not reported
Suspected Spiller:
LTV STEEL
Carrier: Not reported

DERR:
Facility Id: 218-0432
EPA Id: OHD046203774
Lat/Long: 41 41 15 / 81 27 30

JONES & LAUGHLIN STEEL CLEVELAND WK (Continued) **S103686198**

Alias: WEAN PORT
District: NEDO
Voluntary Action Program: Not reported
VAP Receiving Tech Assistance: Not reported
Applied / Recvd Funds From Clean Ohio Fund: Not reported

---

139 **JONES & LAUGHLIN STEEL CORP.** **MLTS** **1004806903**
3341 JENNINGS RD., P.O. BOX 60 **N/A**
CLEVELAND, OH 44101

MLTS:
License Number: 34-10561-02
License Date: 11/13/1986
License Expires: 04/30/1989
Primary Program: Measuring Systems Fixed Gauges
License Use: Not reported
Department: SAFETY DEPARTMENT
Contact Name: B.J.QUINN
States Allowing Use: Not reported
Store Material: No
Redistribution: No
Burial: No
Last Inspection: Not reported
Inspector Name: Not reported
Next Inspection: 99/9999
First License Date: 0
Institution Code: 10561
Building: Not reported
Contact Phone: Not reported
Incineration: No

---

139 **STEIN, INC. - ISG WEST** **UST** **U003749259**
3341 JENNINGS RD **N/A**
CLEVELAND, OH 44109

UST:
Facility ID: 18008469
Owner: STEIN, INC.
Owner Address: PO BOX 470548
CLEVELAND, OH 44147
Capacity: 10000
Install Date: 03/30/98
Content: Diesel
Tank Type: Double Walled Fiberglass
Tank ID: T00001
Tank Status: Currently In Use

---

139 **ISG CLEVELAND WEST INC** **LUST** **U003727688**
3341 JENNINGS RD **UST** **N/A**
CLEVELAND, OH 44101

LUST:
Owner: STAN RIHTAR
Facility Status: Active
LTF Status: 1 SUS/CON from regulated UST
Release Number: 18000490-N00001
Owner Address: 3060 EGGERS AVE
CLEVELAND, OH 44105
FR Status: No Further Action letter issued
Old Facility Id: 180490
Former Lust Release Number: 181044900
Release Date: Not reported

ISG CLEVELAND WEST INC (Continued) **U003727688**

Owner: STAN RIHTAR
Facility Status: Active
LTF Status: 1 SUS/CON from regulated UST
Release Number: 18000490-N00002
Owner Address: 3060 EGGERS AVE
CLEVELAND, OH 44105
FR Status: Initial Corrective Action Program Report
Old Facility Id: 180490
Former Lust Release Number: 181044901
Release Date: 6/16/98 0:00

UST:
Facility ID: 18000490 Tank ID: T00001
Owner: ISG CLEVELAND WEST INC.
Owner Address: 3060 EGGERS AVE
CLEVELAND, OH 44105
Capacity: 10000 Tank Status: Currently In Use
Install Date: 11/01/88
Content: Diesel
Tank Type: Fiberglass Reinforced Plastic

---

139 **WEAN PORT LIMITED** CERC-NFRAP 1003872077
3341 JENNINGS RD OHD000606855
CLEVELAND, OH 44109

CERCLIS-NFRAP Classification Data:
Site Incident Category: Not reported
Non NPL Code: NFRAP
Ownership Status: Other
Federal Facility: Not a Federal Facility
NPL Status: Not on the NPL
CERCLIS-NFRAP Assessment History:
Assessment: DISCOVERY Completed: 04/01/1979
Assessment: PRELIMINARY ASSESSMENT Completed: 12/01/1984
Assessment: ARCHIVE SITE Completed: 12/01/1984

---

139 **STEIN INC** FINDS 1004575451
3341 JENNINGS RD 110009673344
CLEVELAND, OH 44131

FINDS:
Other Pertinent Environmental Activity Identified at Site:
AIRS/AIRS Facility Subsystem (AIRS/AFS)
Ohio Core database (OH_CORE)

---

139 **3341 JENNINGS ROAD** ERNS 2001555309
3341 JENNINGS ROAD N/A
CLEVELAND, OH 0

The ERNS database may contain additional details for this site.
Please click here or contact your EDR Account Executive for more information.

140 **REAR 4323 LEADING AVE** **OH Spills** **S102893760**
CLEVELAND, OH **N/A**

SPILLS:
Facility ID: 9307-18-2812
Spill Date: 07/93
Date Reported : 07/07/93 21:31
Spill Number: 9307-18-2812
Size of Spill: Small
Priority : Respond When Possible or Convenient
Cause: Leak
Reason: Damaged equipment
Affected Area: Land or land surface impact
Material: TRANSFORMER OIL
Type: Grant Chemicals ie: PCBs, dielectric fluids
Units: gallons
Waterway Affctd: Not reported
Spill Source: Fixed Facility, Public, Z-Transformers, capacitors, etc
Reportable Qnty: Not reported
Name of Company or person that had spill:
CLEVELAND PUBLIC POWER
2490 W 41ST ST
CLEVELAND, OH 44113
Suspected Spiller: Not reported
Carrier: Not reported

---

140 **4323 LEADING AVE** **OH Spills** **S102893822**
CLEVELAND, OH **N/A**

SPILLS:
Facility ID: 9307-18-2961
Spill Date: 07/93
Date Reported : 07/16/93 13:35
Spill Number: 9307-18-2961
Size of Spill: Small
Priority : Respond When Possible or Convenient
Cause: Leak
Reason: Damaged equipment
Affected Area: Land or land surface impact
Material: TRANSFORMER OIL
Type: Grant Chemicals ie: PCBs, dielectric fluids
Units: unknown
Waterway Affctd: Not reported
Spill Source: Fixed Facility, Public, Z-Transformers, capacitors, etc
Reportable Qnty: Not reported
Name of Company or person that had spill:
CLEVELAND PUBLIC POWER
1201 LAKESIDE AVE
CLEVELAND, OH 44114
Suspected Spiller: Not reported
Carrier: Not reported

141 **BEAZER EAST** LUST 1002676098
5151 DENISON AVE N/A
CLEVELAND, OH 44102

LUST:
Owner: BEAZER EAST
Facility Status: Inactive
LTF Status: 6 Closure of regulated UST
Release Number: 18009338-N00001
Owner Address: 436 7TH AVE
PITTSBURG, PA 15219
FR Status: No Further Action letter issued
Old Facility Id: 189338
Former Lust Release Number: 182043400
Release Date: Not reported

---

141 **PARR WEST PROPERTY** DERR S104517666
5151 DENISON AVE VCP N/A
CLEVELAND, OH 44102

DERR:
Facility Id: 218-1903
EPA Id: OHD060431947
Lat/Long: 41 27 21 / 81 43 32
Alias: Not reported
District: NEDO
Voluntary Action Program: Yes
VAP Receiving Tech Assistance: Not reported
Applied / Recvd Funds From Clean Ohio Fund: Not reported

OH VCP:
Volunteer's Name To Agency : Beazer East, Inc.
Certified Professional: Barry Franz (CP119)
Date NFA Submitted: 7/15/98
Date Convenant Issued: 7/13/00
Number Of Jobs Created: 98NFA029

---

141 **BEAZER EAST INC** FINDS 1000351348
5151 DENISON AVE RCRIS-LQG OHD060431947
CLEVELAND, OH 44102 RCRIS-TSD
CORRACTS

CORRACTS Data:

EPA Id: OHD060431947
Region: 5
Area Name: ENTIRE FACILITY
Actual Date: 12/08/1990
Corrective Action: CA050 - RFA Completed
2002 NAICS Title: Commercial and Industrial Machinery and Equipment (except Automotive and Electronic) Repair and Maintenance

EPA Id: OHD060431947
Region: 5
Area Name: ENTIRE FACILITY
Actual Date: 12/08/1990
Corrective Action: CA070YE - RFA Determination Of Need For An RFI, RFI is Necessary
2002 NAICS Title: Commercial and Industrial Machinery and Equipment (except Automotive and Electronic) Repair and Maintenance

EPA Id: OHD060431947

BEAZER EAST INC (Continued) **1000351348**

Region: 5
Area Name: ENTIRE FACILITY
Actual Date: 09/27/1991
Corrective Action: CA075ME - CA Prioritization, Facility or area was assigned a medium corrective action priority
2002 NAICS Title: Commercial and Industrial Machinery and Equipment (except Automotive and Electronic) Repair and Maintenance

EPA Id: OHD060431947
Region: 5
Area Name: ENTIRE FACILITY
Actual Date: 03/31/1994
Corrective Action: CA075ME - CA Prioritization, Facility or area was assigned a medium corrective action priority
2002 NAICS Title: Commercial and Industrial Machinery and Equipment (except Automotive and Electronic) Repair and Maintenance

RCRIS Corrective Action Summary:
Event: CA Prioritization, Facility or area was assigned a medium corrective action priority.
Event Date: 03/31/1994

Event: CA Prioritization, Facility or area was assigned a medium corrective action priority.
Event Date: 09/27/1991

Event: RFA Completed
Event Date: 12/08/1990

Event: RFA Determination Of Need For An RFI, RFI is Necessary;
Event Date: 12/08/1990

RCRIS:
Owner: KOPPERS CO INC
(412) 227-2000
EPA ID: OHD060431947

Contact: GEORGE MITCHELL
(216) 651-2010

Classification: Large Quantity Generator, TSDF
TSDF Activities: Not reported

BIENNIAL REPORTS:
Last Biennial Reporting Year: 2001

Waste	Quantity (Lbs)	Waste	Quantity (Lbs)
D001	362983.07	D002	359683.07
D005	3300.00	D006	359683.07
D007	359683.07	D008	363183.07
D035	359683.07	D039	359683.07
D040	359683.07		

BEAZER EAST INC (Continued) **1000351348**

Violation Status: Violations exist

Regulation Violated:	3745-66-43
Area of Violation:	TSD-FINANCIAL RESPONSIBILITY REQUIREMENTS
Date Violation Determined:	01/13/1994
Actual Date Achieved Compliance:	01/06/1997
Enforcement Action:	WRITTEN INFORMAL
Enforcement Action Date:	01/18/1994
Penalty Type:	Not reported
Enforcement Action:	CIVIL ACTION FOR COMPLIANCE
Enforcement Action Date:	11/17/1997
Penalty Type:	Not reported
Enforcement Action:	FINAL CONSENT DECREES
Enforcement Action Date:	11/24/1997
Penalty Type:	Not reported
Regulation Violated:	3745-66-47
Area of Violation:	TSD-FINANCIAL RESPONSIBILITY REQUIREMENTS
Date Violation Determined:	01/13/1994
Actual Date Achieved Compliance:	01/06/1997
Enforcement Action:	WRITTEN INFORMAL
Enforcement Action Date:	01/18/1994
Penalty Type:	Not reported
Enforcement Action:	CIVIL ACTION FOR COMPLIANCE
Enforcement Action Date:	11/17/1997
Penalty Type:	Not reported
Enforcement Action:	FINAL CONSENT DECREES
Enforcement Action Date:	11/24/1997
Penalty Type:	Not reported
Regulation Violated:	3745-66-13(B)
Area of Violation:	TSD-CLOSURE/POST-CLOSURE REQUIREMENTS
Date Violation Determined:	11/17/1993
Actual Date Achieved Compliance:	12/28/1993
Enforcement Action:	WRITTEN INFORMAL
Enforcement Action Date:	11/22/1993
Penalty Type:	Not reported
Regulation Violated:	3745-65-15(A)
Area of Violation:	TSD-GENERAL STANDARDS
Date Violation Determined:	02/28/1992
Actual Date Achieved Compliance:	04/02/1992
Enforcement Action:	WRITTEN INFORMAL
Enforcement Action Date:	03/03/1992
Penalty Type:	Not reported
Regulation Violated:	3745-66-12
Area of Violation:	TSD-CLOSURE/POST-CLOSURE REQUIREMENTS
Date Violation Determined:	02/28/1992
Actual Date Achieved Compliance:	04/02/1992
Enforcement Action:	WRITTEN INFORMAL
Enforcement Action Date:	03/03/1992
Penalty Type:	Not reported
Regulation Violated:	3745-66-43, 47
Area of Violation:	TSD-FINANCIAL RESPONSIBILITY REQUIREMENTS

BEAZER EAST INC (Continued) **1000351348**

Date Violation Determined: 02/24/1992
Actual Date Achieved Compliance: 02/23/1993

Enforcement Action: WRITTEN INFORMAL
Enforcement Action Date: 02/25/1992
Penalty Type: Not reported

Regulation Violated: 3745-65-73
Area of Violation: TSD-MANIFEST REQUIREMENTS
Date Violation Determined: 11/24/1987
Actual Date Achieved Compliance: 01/25/1988

Enforcement Action: WRITTEN INFORMAL
Enforcement Action Date: 12/07/1987
Penalty Type: Not reported

Regulation Violated: 3745-52-34(C)(1)
Area of Violation: GENERATOR-MANIFEST REQUIREMENTS
Date Violation Determined: 11/24/1987
Actual Date Achieved Compliance: 01/25/1988

Enforcement Action: WRITTEN INFORMAL
Enforcement Action Date: 12/07/1987
Penalty Type: Not reported

Regulation Violated: 3745-65-73
Area of Violation: TSD-MANIFEST REQUIREMENTS
Date Violation Determined: 10/28/1986
Actual Date Achieved Compliance: 04/29/1987

Enforcement Action: WRITTEN INFORMAL
Enforcement Action Date: 11/13/1986
Penalty Type: Not reported

Regulation Violated: 3734.02
Area of Violation: GENERATOR-OTHER REQUIREMENTS
Date Violation Determined: 04/28/1986
Actual Date Achieved Compliance: 07/09/1986

Enforcement Action: WRITTEN INFORMAL
Enforcement Action Date: 05/13/1986
Penalty Type: Not reported

Regulation Violated: 3745-65-52(D)
Area of Violation: TSD-CONTINGENCY PLAN REQUREMENTS
Date Violation Determined: 04/28/1986
Actual Date Achieved Compliance: 07/09/1986

Enforcement Action: WRITTEN INFORMAL
Enforcement Action Date: 05/13/1986
Penalty Type: Not reported

Regulation Violated: 3745-66-12
Area of Violation: TSD-CLOSURE/POST-CLOSURE REQUIREMENTS
Date Violation Determined: 04/28/1986
Actual Date Achieved Compliance: 08/19/1986

Enforcement Action: WRITTEN INFORMAL
Enforcement Action Date: 05/13/1986
Penalty Type: Not reported

Regulation Violated: 3745-65-73
Area of Violation: TSD-MANIFEST REQUIREMENTS
Date Violation Determined: 04/28/1986

BEAZER EAST INC (Continued) **1000351348**

Actual Date Achieved Compliance: 07/09/1986

Enforcement Action: WRITTEN INFORMAL
Enforcement Action Date: 05/13/1986
Penalty Type: Not reported

Regulation Violated: 3745-65-15
Area of Violation: TSD-GENERAL STANDARDS
Date Violation Determined: 04/28/1986
Actual Date Achieved Compliance: 07/09/1986

Enforcement Action: WRITTEN INFORMAL
Enforcement Action Date: 05/13/1986
Penalty Type: Not reported

Regulation Violated: 3745-65-16
Area of Violation: TSD-GENERAL STANDARDS
Date Violation Determined: 04/28/1986
Actual Date Achieved Compliance: 07/09/1986

Enforcement Action: WRITTEN INFORMAL
Enforcement Action Date: 05/13/1986
Penalty Type: Not reported

Regulation Violated: 3745-65-75
Area of Violation: TSD-MANIFEST REQUIREMENTS
Date Violation Determined: 05/31/1984
Actual Date Achieved Compliance: 08/03/1984

Enforcement Action: WRITTEN INFORMAL
Enforcement Action Date: 06/04/1984
Penalty Type: Not reported

Regulation Violated: 3745-66-42
Area of Violation: TSD-FINANCIAL RESPONSIBILITY REQUIREMENTS
Date Violation Determined: 09/29/1983
Actual Date Achieved Compliance: 11/30/1983

Enforcement Action: WRITTEN INFORMAL
Enforcement Action Date: 10/18/1983
Penalty Type: Not reported

Regulation Violated: 3745-65-52
Area of Violation: TSD-CONTINGENCY PLAN REQUREMENTS
Date Violation Determined: 06/07/1983
Actual Date Achieved Compliance: 09/29/1983

Enforcement Action: WRITTEN INFORMAL
Enforcement Action Date: 07/14/1983
Penalty Type: Not reported

Regulation Violated: 3745-66-73
Area of Violation: TSD-CONTAINERS REQUIREMENTS
Date Violation Determined: 06/07/1983
Actual Date Achieved Compliance: 12/06/1983

Enforcement Action: WRITTEN INFORMAL
Enforcement Action Date: 07/14/1983
Penalty Type: Not reported

Enforcement Action: WRITTEN INFORMAL
Enforcement Action Date: 10/18/1983
Penalty Type: Not reported

Regulation Violated: 3745-66-71

BEAZER EAST INC (Continued) **1000351348**

Area of Violation: TSD-CONTAINERS REQUIREMENTS
Date Violation Determined: 06/07/1983
Actual Date Achieved Compliance: 09/29/1983

Enforcement Action: WRITTEN INFORMAL
Enforcement Action Date: 07/14/1983
Penalty Type: Not reported

Regulation Violated: 3745-66-12
Area of Violation: TSD-CLOSURE/POST-CLOSURE REQUIREMENTS
Date Violation Determined: 06/07/1983
Actual Date Achieved Compliance: 12/06/1983

Enforcement Action: WRITTEN INFORMAL
Enforcement Action Date: 07/14/1983
Penalty Type: Not reported

Enforcement Action: WRITTEN INFORMAL
Enforcement Action Date: 10/18/1983
Penalty Type: Not reported

Regulation Violated: 3745-65-53
Area of Violation: TSD-CONTINGENCY PLAN REQUREMENTS
Date Violation Determined: 06/07/1983
Actual Date Achieved Compliance: 12/06/1983

Enforcement Action: WRITTEN INFORMAL
Enforcement Action Date: 07/14/1983
Penalty Type: Not reported

Enforcement Action: WRITTEN INFORMAL
Enforcement Action Date: 10/18/1983
Penalty Type: Not reported

Regulation Violated: 3745-65-55
Area of Violation: TSD-CONTINGENCY PLAN REQUREMENTS
Date Violation Determined: 06/07/1983
Actual Date Achieved Compliance: 09/29/1983

Enforcement Action: WRITTEN INFORMAL
Enforcement Action Date: 07/14/1983
Penalty Type: Not reported

Regulation Violated: 3745-65-73
Area of Violation: TSD-MANIFEST REQUIREMENTS
Date Violation Determined: 06/07/1983
Actual Date Achieved Compliance: 12/06/1983

Enforcement Action: WRITTEN INFORMAL
Enforcement Action Date: 07/14/1983
Penalty Type: Not reported

Enforcement Action: WRITTEN INFORMAL
Enforcement Action Date: 10/18/1983
Penalty Type: Not reported

Regulation Violated: 3745-65-16(A-E)
Area of Violation: TSD-GENERAL STANDARDS
Date Violation Determined: 05/06/1982
Actual Date Achieved Compliance: 12/06/1983

Enforcement Action: WRITTEN INFORMAL
Enforcement Action Date: 05/18/1982
Penalty Type: Not reported

BEAZER EAST INC (Continued) **1000351348**

Enforcement Action: WRITTEN INFORMAL
Enforcement Action Date: 07/14/1983
Penalty Type: Not reported

Enforcement Action: WRITTEN INFORMAL
Enforcement Action Date: 10/18/1983
Penalty Type: Not reported

There are 25 violation record(s) reported at this site:

Evaluation	Area of Violation	Date of Compliance
Financial Record Review	TSD-FINANCIAL RESPONSIBILITY REQUIREMENTS	19970106
	TSD-FINANCIAL RESPONSIBILITY REQUIREMENTS	19970106
Compliance Evaluation Inspection	TSD-CLOSURE/POST-CLOSURE REQUIREMENTS	19931228
Compliance Evaluation Inspection	TSD-GENERAL STANDARDS	19920402
	TSD-CLOSURE/POST-CLOSURE REQUIREMENTS	19920402
Financial Record Review	TSD-FINANCIAL RESPONSIBILITY REQUIREMENTS	19930223
Compliance Evaluation Inspection	TSD-MANIFEST REQUIREMENTS	19880125
	GENERATOR-MANIFEST REQUIREMENTS	19880125
Compliance Evaluation Inspection	TSD-MANIFEST REQUIREMENTS	19870429
Compliance Evaluation Inspection	GENERATOR-OTHER REQUIREMENTS	19860709
	TSD-GENERAL STANDARDS	19860709
	TSD-GENERAL STANDARDS	19860709
	TSD-MANIFEST REQUIREMENTS	19860709
	TSD-CONTINGENCY PLAN REQUREMENTS	19860709
	TSD-CLOSURE/POST-CLOSURE REQUIREMENTS	19860819
Compliance Evaluation Inspection	TSD-MANIFEST REQUIREMENTS	19840803
Compliance Evaluation Inspection	TSD-GENERAL STANDARDS	19831206
	TSD-CONTINGENCY PLAN REQUREMENTS	19831206
	TSD-MANIFEST REQUIREMENTS	19831206
	TSD-CLOSURE/POST-CLOSURE REQUIREMENTS	19831206
	TSD-CONTAINERS REQUIREMENTS	19831206
	TSD-FINANCIAL RESPONSIBILITY REQUIREMENTS	19831130
Compliance Evaluation Inspection	TSD-GENERAL STANDARDS	19831206
	TSD-CONTINGENCY PLAN REQUREMENTS	19830929
	TSD-CONTINGENCY PLAN REQUREMENTS	19831206
	TSD-CONTINGENCY PLAN REQUREMENTS	19830929
	TSD-MANIFEST REQUIREMENTS	19831206
	TSD-CLOSURE/POST-CLOSURE REQUIREMENTS	19831206
	TSD-CONTAINERS REQUIREMENTS	19831206
	TSD-CONTAINERS REQUIREMENTS	19830929
Compliance Evaluation Inspection	TSD-GENERAL STANDARDS	19831206

FINDS:
Other Pertinent Environmental Activity Identified at Site:
Ohio Core database (OH_CORE)
Resource Conservation and Recovery Act Information system (RCRAINFO)
Toxic Chemical Release Inventory System (TRIS)

---

142 **OH Spills** **S102890298**
3500 RIVERSIDE AVE **N/A**
CLEVELAND, OH

(Continued) **S102890298**

SPILLS:
Facility ID: 9209-18-4129
Spill Date: 09/92
Date Reported : 09/21/92 17:20
Spill Number: 9209-18-4129
Size of Spill: Small
Priority : No Response by Emergency Response
Cause: Leak
Reason: Damaged equipment
Affected Area: Land or land surface impact
Material: HYDRAULIC OIL
Type: Hydrocarbon ie: crude oil, natural gas, gasoline, waste oil
Units: gallons
Waterway Affctd: Not reported
Spill Source: Transportation, Airplane, Engine or fuel supply
Reportable Qnty: Not reported
Name of Company or person that had spill:
CLEVELAND HOPKINS AIRPORT
3500 RIVERSIDE DR
CLEVELAND, OH 44135
Suspected Spiller: Not reported
Carrier: Not reported

---

142 **OH Spills** **S102893408**
N/A

3500 RIVERSIDE AVE
CLEVELAND, OH

SPILLS:
Facility ID: 9305-18-1895
Spill Date: 05/93
Date Reported : 05/15/93 19:15
Spill Number: 9305-18-1895
Size of Spill: Small
Priority : Respond When Possible or Convenient
Cause: Leak
Reason: Damaged equipment
Affected Area: Land or land surface impact
Material: JET A FUEL
Type: Hydrocarbon ie: crude oil, natural gas, gasoline, waste oil
Units: gallons
Waterway Affctd: Not reported
Spill Source: Transportation, Truck, Engine or fuel supply
Reportable Qnty: Not reported
Name of Company or person that had spill:
BP AVIATION
3500 RIVERSIDE DR
CLEVELAND, OH 44135
Suspected Spiller: Not reported
Carrier: Not reported

143 **ACE PAPER TUBE CORP** LUST S101560556
4918 DENISON AVE N/A
CLEVELAND, OH 44102

LUST:
Owner: ACE PAPER TUBE CORP
Facility Status: Inactive
LTF Status: 6 Closure of regulated UST
Release Number: 18010071-N00001
Owner Address: 4918 DENISON AVE
CLEVELAND, OH 44102
FR Status: No Further Action letter issued
Old Facility Id: 0
Former Lust Release Number: 180133400
Release Date: Not reported

---

144 **SAM L BAKER** FINDS 1006218448
3742 FULTON RD 110009670427
CLEVELAND, OH 44109

FINDS:
Other Pertinent Environmental Activity Identified at Site:
Ohio Core database (OH_CORE)

---

144 **SUNOCO SERVICE STATION** RCRIS-SQG 1004763478
3742 FULTON RD FINDS OHD000666958
CLEVELAND, OH 44109

RCRIS:
Owner: SUN CO INC (R&M)
(215) 977-6801
EPA ID: OHD000666958
Contact: SUSAN HICKEY
(215) 977-6801
Classification: Conditionally Exempt Small Quantity Generator
TSDF Activities: Not reported
Violation Status: No violations found

FINDS:
Other Pertinent Environmental Activity Identified at Site:
Resource Conservation and Recovery Act Information system (RCRAINFO)

---

144 **F & D SUNOCO** LUST 1000330043
3742 FULTON RD UST N/A
CLEVELAND, OH 44109

F & D SUNOCO (Continued) **1000330043**

LUST:
Owner: SAM SAKER
Facility Status: Inactive
LTF Status: 1 SUS/CON from regulated UST
Release Number: 18001814-N00001
Owner Address: 3742 FULTON RD
CLEVELAND, OH 44109
FR Status: No Further Action letter issued
Old Facility Id: 181814
Former Lust Release Number: 189014000
Release Date: 2/5/97 0:00

UST:

Facility ID:	18001814	Tank ID:	T00001
Owner:	SAM SAKER		
Owner Address:	3742 FULTON RD CLEVELAND, OH 44109		
Capacity:	6000	Tank Status:	Currently In Use
Install Date:	04/01/87		
Content:	Gasoline		
Tank Type:	Fiberglass Reinforced Plastic		
Facility ID:	18001814	Tank ID:	T00002
Owner:	SAM SAKER		
Owner Address:	3742 FULTON RD CLEVELAND, OH 44109		
Capacity:	6000	Tank Status:	Currently In Use
Install Date:	04/01/87		
Content:	Gasoline		
Tank Type:	Fiberglass Reinforced Plastic		
Facility ID:	18001814	Tank ID:	T00003
Owner:	SAM SAKER		
Owner Address:	3742 FULTON RD CLEVELAND, OH 44109		
Capacity:	6000	Tank Status:	Currently In Use
Install Date:	04/01/87		
Content:	Gasoline		
Tank Type:	Fiberglass Reinforced Plastic		
Facility ID:	18001814	Tank ID:	T00004
Owner:	SAM SAKER		
Owner Address:	3742 FULTON RD CLEVELAND, OH 44109		
Capacity:	1000	Tank Status:	Currently In Use
Install Date:	12/01/86		
Content:	Used Oil-Petroleum		
Tank Type:	Fiberglass Reinforced Plastic		

144 **TRUCK GARAGE** **LUST** **S105401403**
4352 ARCHWOOD AVE **N/A**
CLEVELAND, OH 44109

TRUCK GARAGE (Continued) **S105401403**

LUST:
Owner: TRUCK GARAGE
Facility Status: Active
LTF Status: 1 SUS/CON from regulated UST
Release Number: 18010404-N00001
Owner Address: 4352 ARCHWOOD AVE
CLEVELAND, OH 44109
FR Status: Initial Corrective Action Program Report
Old Facility Id: 0
Former Lust Release Number: 185169400
Release Date: 12/12/95 0:00

---

144 **BP OIL CO. #22359** **LUST 1000467690**
3735 FULTON RD **UST N/A**
CLEVELAND, OH 44109

LUST:
Owner: SCOTT STRAIN
Facility Status: Inactive
LTF Status: 6 Closure of regulated UST
Release Number: 18002074-N00001
Owner Address: 12265 W BAYAUD, SUITE 300
LAKEWOOD, CO 80228
FR Status: No Further Action letter issued
Old Facility Id: 182074
Former Lust Release Number: 186117400
Release Date: Not reported

UST:
Facility ID: 18002074 Tank ID: T00004
Owner: BP PRODUCTS N A INC/CO VEEDEROOT
Owner Address: 12265 W BAYAUD, SUITE 300
LAKEWOOD, CO 80228
Capacity: 15000 Tank Status: Currently In Use
Install Date: 08/01/96
Content: Gasoline
Tank Type: Fiberglass Reinforced Plastic

Facility ID: 18002074 Tank ID: T00005
Owner: BP PRODUCTS N A INC/CO VEEDEROOT
Owner Address: 12265 W BAYAUD, SUITE 300
LAKEWOOD, CO 80228
Capacity: 8000 Tank Status: Currently In Use
Install Date: 08/01/96
Content: Gasoline
Tank Type: Fiberglass Reinforced Plastic

---

144 **BP OIL CO** **RCRIS-SQG 1004764995**
3735 FULTON RD **FINDS OHD987008984**
CLEVELAND, OH 44109

BP OIL CO (Continued) **1004764995**

RCRIS:
Owner: BP OIL COMPANY
(000) 000-0000
EPA ID: OHD987008984

Contact: PETE PAONESSA
(216) 271-8739

Classification: Conditionally Exempt Small Quantity Generator
TSDF Activities: Not reported

Violation Status: No violations found

FINDS:
Other Pertinent Environmental Activity Identified at Site:
AIRS/AIRS Facility Subystem (AIRS/AFS)
Ohio Core database (OH_CORE)
Resource Conservation and Recovery Act Information system (RCRAINFO)

---

144 **BETTER MEAT PRODUCTS CO.** **LUST** **S105501450**
3728 FULTON RD **N/A**
CLEVELAND, OH 44109

LUST:
Owner: BETTER MEAT PRODUCTS CO.
Facility Status: Active
LTF Status: 6 Closure of regulated UST
Release Number: 18002112-N00001
Owner Address: 3645 WARRENSVILLE CENTER RD
SHAKER HEIGHTS, OH 44122
FR Status: No closure report received letter sent
Old Facility Id: 182112
Former Lust Release Number: 185171300
Release Date: 11/29/95 0:00

---

144 **GENERAL TRANSMISSION** **LUST** **S104775356**
3710 FULTON RD **N/A**
CLEVELAND, OH 44109

LUST:
Owner: GENERAL TRANSMISSION
Facility Status: Inactive
LTF Status: 6 Closure of regulated UST
Release Number: 18000798-N00001
Owner Address: 3710 FULTON RD
CLEVELAND, OH 44109
FR Status: No Further Action letter issued
Old Facility Id: 180798
Former Lust Release Number: 184180800
Release Date: Not reported

145 **CITY OF CLEVELAND FIRE STATION** **UST** **U000692600**
3765 PEARL RD **N/A**
CLEVELAND, OH 44109

UST:

Facility ID:	18000692	Tank ID:	T00001
Owner:	CITY OF CLEVELAND		
Owner Address:	4150 E 49TH ST CLEVELAND, OH 44125		
Capacity:	6000	Tank Status:	Currently In Use
Install Date:	05/01/85		
Content:	Gasoline		
Tank Type:	Fiberglass Reinforced Plastic		
Facility ID:	18000692	Tank ID:	T00002
Owner:	CITY OF CLEVELAND		
Owner Address:	4150 E 49TH ST CLEVELAND, OH 44125		
Capacity:	10000	Tank Status:	Currently In Use
Install Date:	05/01/85		
Content:	Diesel		
Tank Type:	Fiberglass Reinforced Plastic		
Facility ID:	18000692	Tank ID:	T00003
Owner:	CITY OF CLEVELAND		
Owner Address:	4150 E 49TH ST CLEVELAND, OH 44125		
Capacity:	550	Tank Status:	Currently In Use
Install Date:	05/01/85		
Content:	Diesel		
Tank Type:	Fiberglass Reinforced Plastic		

145 **CENTURY HSE PODIATRY** **MLTS** **1000559550**
3731 PEARL RD **N/A**
CLEVELAND, OH 44109

MLTS:

License Number:	34-24415-01	First License Date:	0
License Date:	03/05/1990	Institution Code:	24415
License Expires:	03/31/1995		
Primary Program:	Medical Private Practice - QMP not required		
License Use:	Not reported		
Department:	Not reported	Building:	Not reported
Contact Name:	WILLIAM E. DONAHUE, D.P.M.	Contact Phone:	216-459-8616
States Allowing Use:	Not reported		
Store Material:	No		
Redistribution:	No	Incineration:	No
Burial:	No		
Last Inspection:	04/1989		
Inspector Name:	Not reported		
Next Inspection:	04/1993		

145 **AAA AMERICAN ABATEMENT ASBESTOS REM CORP** | **RCRIS-SQG** | **1000101749**
3723 PEARL RD | **FINDS** | **OHD986971414**
CLEVELAND, OH 44109

RCRIS:
Owner: AAA AMER ABTMT AND ASB REM
(312) 555-1212
EPA ID: OHD986971414
Contact: JOHN DONELON
(216) 741-9150
Classification: Small Quantity Generator
TSDF Activities: Not reported

Violation Status: No violations found

FINDS:
Other Pertinent Environmental Activity Identified at Site:
Resource Conservation and Recovery Act Information system (RCRAINFO)

---

146 **CHEMICAL SOLVENTS INC** | **FINDS** | **1000299268**
3751 JENNINGS RD | **RCRIS-LQG** | **OHD052937885**
CLEVELAND, OH 44109 | **RCRIS-TSD**
RAATS
DERR
CORRACTS
CERC-NFRAP

CERCLIS-NFRAP Classification Data:
Site Incident Category: Not reported
Non NPL Code: NFRAP
Ownership Status: Other
Federal Facility: Not a Federal Facility
NPL Status: Not on the NPL

CERCLIS-NFRAP Assessment History:

Assessment:	DISCOVERY	Completed: 06/01/1980
Assessment:	PRELIMINARY ASSESSMENT	Completed: 09/06/1985
Assessment:	ARCHIVE SITE	Completed: 09/06/1985

CORRACTS Data:

EPA Id: OHD052937885
Region: 5
Area Name: ENTIRE FACILITY
Actual Date: / /
Corrective Action: CA150 - RFI Workplan Approved
2002 NAICS Title: 42269

EPA Id: OHD052937885
Region: 5
Area Name: ENTIRE FACILITY
Actual Date: / /
Corrective Action: CA200 - RFI Approved
2002 NAICS Title: 42269

EPA Id: OHD052937885
Region: 5
Area Name: ENTIRE FACILITY
Actual Date: / /
Corrective Action: CA400 - Date For Remedy Selection (CM Imposed)
2002 NAICS Title: 42269

EPA Id: OHD052937885

CHEMICAL SOLVENTS INC (Continued) **1000299268**

Region: 5
Area Name: ENTIRE FACILITY
Actual Date: 03/31/1992
Corrective Action: CA075LO - CA Prioritization, Facility or area was assigned a low corrective action priority
2002 NAICS Title: 42269

EPA Id: OHD052937885
Region: 5
Area Name: ENTIRE FACILITY
Actual Date: / /
Corrective Action: CA550 - Certification Of Remedy Completion Or Construction Completion
2002 NAICS Title: 42269

The CORRACTS database contains 3 additional records for this site.
Please contact your EDR Account Executive for more information.

RCRIS Corrective Action Summary:

Event: RFI Workplan Approved
Event Date: Not reported

Event: RFI Approved
Event Date: Not reported

Event: Date For Remedy Selection (CM Imposed)
Event Date: Not reported

Event: Certification Of Remedy Completion Or Construction Completion
Event Date: Not reported

Event: Igration of Contaminated Groundwater under Control, More information is needed to make a determination.
Event Date: Not reported

Event: Current Human Exposures under Control, More information is needed to make a determination.
Event Date: Not reported

Event: RFI Imposition, Focused data collection required for stabilization evaluation.
Event Date: 12/20/1996

Event: CA Prioritization, Facility or area was assigned a low corrective action priority.
Event Date: 03/31/1992

RCRIS:
Owner: CHEMICAL SOLVENTS INC
(216) 741-9310
EPA ID: OHD052937885

Contact: MIKE BELL
(216) 741-9310

Classification: Large Quantity Generator, TSDF
TSDF Activities: Not reported

BIENNIAL REPORTS:
Last Biennial Reporting Year: 2001

Waste	Quantity (Lbs)	Waste	Quantity (Lbs)
D001	31120.06	D035	29250.00

CHEMICAL SOLVENTS INC (Continued) **1000299268**

D039	29250.00	D040	29250.00
F002	30350.04	F003	29250.00
F005	29250.00	U031	1870.06

Violation Status: Violations exist

Regulation Violated: 3745-55-42
Area of Violation: TSD-FINANCIAL RESPONSIBILITY REQUIREMENTS
Date Violation Determined: 05/31/2000
Actual Date Achieved Compliance: 08/02/2000

Enforcement Action: WRITTEN INFORMAL
Enforcement Action Date: 06/02/2000
Penalty Type: Not reported

Regulation Violated: 3745-55-43
Area of Violation: TSD-FINANCIAL RESPONSIBILITY REQUIREMENTS
Date Violation Determined: 05/31/2000
Actual Date Achieved Compliance: 08/02/2000

Enforcement Action: WRITTEN INFORMAL
Enforcement Action Date: 06/02/2000
Penalty Type: Not reported

Regulation Violated: 3745-55-47
Area of Violation: TSD-FINANCIAL RESPONSIBILITY REQUIREMENTS
Date Violation Determined: 05/31/2000
Actual Date Achieved Compliance: 08/02/2000

Enforcement Action: WRITTEN INFORMAL
Enforcement Action Date: 06/02/2000
Penalty Type: Not reported

Regulation Violated: PC B.34
Area of Violation: GENERATOR-OTHER REQUIREMENTS
Date Violation Determined: 05/31/2000
Actual Date Achieved Compliance: 08/02/2000

Enforcement Action: WRITTEN INFORMAL
Enforcement Action Date: 06/02/2000
Penalty Type: Not reported

Regulation Violated: PC B.33
Area of Violation: GENERATOR-OTHER REQUIREMENTS
Date Violation Determined: 05/31/2000
Actual Date Achieved Compliance: 08/02/2000

Enforcement Action: WRITTEN INFORMAL
Enforcement Action Date: 06/02/2000
Penalty Type: Not reported

Regulation Violated: PC A.26
Area of Violation: GENERATOR-OTHER REQUIREMENTS
Date Violation Determined: 05/31/2000
Actual Date Achieved Compliance: 08/02/2000

Enforcement Action: WRITTEN INFORMAL
Enforcement Action Date: 06/02/2000
Penalty Type: Not reported

Regulation Violated: PC B.35
Area of Violation: GENERATOR-OTHER REQUIREMENTS
Date Violation Determined: 05/31/2000
Actual Date Achieved Compliance: 08/02/2000

CHEMICAL SOLVENTS INC (Continued) **1000299268**

Enforcement Action:	WRITTEN INFORMAL
Enforcement Action Date:	06/02/2000
Penalty Type:	Not reported
Regulation Violated:	3744-66-73(A)
Area of Violation:	GENERATOR-PRE-TRANSPORT REQUIREMENTS
Date Violation Determined:	10/01/1999
Actual Date Achieved Compliance:	10/01/1999
Enforcement Action:	WRITTEN INFORMAL
Enforcement Action Date:	11/09/1999
Penalty Type:	Not reported
Regulation Violated:	3745-54-16(B)
Area of Violation:	GENERATOR-OTHER REQUIREMENTS
Date Violation Determined:	12/14/1998
Actual Date Achieved Compliance:	Not reported
Enforcement Action:	WRITTEN INFORMAL
Enforcement Action Date:	01/08/1999
Penalty Type:	Not reported
Regulation Violated:	3745-52-34
Area of Violation:	GENERATOR-GENERAL REQUIREMENTS
Date Violation Determined:	04/28/1998
Actual Date Achieved Compliance:	12/14/1998
Enforcement Action:	WRITTEN INFORMAL
Enforcement Action Date:	06/04/1998
Penalty Type:	Not reported
Regulation Violated:	3745-66-73
Area of Violation:	TSD-GENERAL STANDARDS
Date Violation Determined:	04/28/1998
Actual Date Achieved Compliance:	12/14/1998
Enforcement Action:	WRITTEN INFORMAL
Enforcement Action Date:	06/04/1998
Penalty Type:	Not reported
Regulation Violated:	3745-66-42
Area of Violation:	TSD-FINANCIAL RESPONSIBILITY REQUIREMENTS
Date Violation Determined:	08/20/1993
Actual Date Achieved Compliance:	10/27/1993
Enforcement Action:	WRITTEN INFORMAL
Enforcement Action Date:	09/03/1993
Penalty Type:	Not reported
Regulation Violated:	3745-66-43
Area of Violation:	TSD-FINANCIAL RESPONSIBILITY REQUIREMENTS
Date Violation Determined:	08/20/1993
Actual Date Achieved Compliance:	10/27/1993
Enforcement Action:	WRITTEN INFORMAL
Enforcement Action Date:	09/03/1993
Penalty Type:	Not reported
Regulation Violated:	3745-66-43-(C)(3)
Area of Violation:	TSD-FINANCIAL RESPONSIBILITY REQUIREMENTS
Date Violation Determined:	11/09/1992
Actual Date Achieved Compliance:	02/04/1993
Enforcement Action:	WRITTEN INFORMAL

CHEMICAL SOLVENTS INC (Continued) **1000299268**

Enforcement Action Date:	11/12/1992
Penalty Type:	Not reported
Regulation Violated:	3745-66-42
Area of Violation:	TSD-FINANCIAL RESPONSIBILITY REQUIREMENTS
Date Violation Determined:	11/09/1992
Actual Date Achieved Compliance:	02/04/1993
Enforcement Action:	WRITTEN INFORMAL
Enforcement Action Date:	11/12/1992
Penalty Type:	Not reported
Enforcement Action:	WRITTEN INFORMAL
Enforcement Action Date:	02/04/1993
Penalty Type:	Not reported
Regulation Violated:	3745-66-12(D)(2)
Area of Violation:	TSD-CLOSURE/POST-CLOSURE REQUIREMENTS
Date Violation Determined:	06/15/1992
Actual Date Achieved Compliance:	04/05/1993
Enforcement Action:	WRITTEN INFORMAL
Enforcement Action Date:	07/15/1992
Penalty Type:	Not reported
Enforcement Action:	WRITTEN INFORMAL
Enforcement Action Date:	01/28/1993
Penalty Type:	Not reported
Regulation Violated:	3745-65-73(B)
Area of Violation:	TSD-MANIFEST REQUIREMENTS
Date Violation Determined:	11/26/1991
Actual Date Achieved Compliance:	05/05/1992
Enforcement Action:	WRITTEN INFORMAL
Enforcement Action Date:	02/12/1992
Penalty Type:	Not reported
Regulation Violated:	3745-65-15(B)(4)
Area of Violation:	TSD-GENERAL STANDARDS
Date Violation Determined:	11/26/1991
Actual Date Achieved Compliance:	05/05/1992
Enforcement Action:	WRITTEN INFORMAL
Enforcement Action Date:	02/12/1992
Penalty Type:	Not reported
Regulation Violated:	3745-65-14(B)
Area of Violation:	TSD-GENERAL STANDARDS
Date Violation Determined:	11/26/1991
Actual Date Achieved Compliance:	07/15/1992
Enforcement Action:	WRITTEN INFORMAL
Enforcement Action Date:	02/12/1992
Penalty Type:	Not reported
Regulation Violated:	3745-65-16
Area of Violation:	TSD-GENERAL STANDARDS
Date Violation Determined:	11/26/1991
Actual Date Achieved Compliance:	07/15/1992
Enforcement Action:	WRITTEN INFORMAL
Enforcement Action Date:	02/12/1992
Penalty Type:	Not reported

CHEMICAL SOLVENTS INC (Continued) **1000299268**

Regulation Violated:	3745-65-52(D) & (E)
Area of Violation:	TSD-CONTINGENCY PLAN REQUREMENTS
Date Violation Determined:	11/26/1991
Actual Date Achieved Compliance:	05/05/1992
Enforcement Action:	WRITTEN INFORMAL
Enforcement Action Date:	02/12/1992
Penalty Type:	Not reported
Regulation Violated:	3745-59-07(A)(1)(b)
Area of Violation:	TSD-LAND BAN REQUIREMENTS
Date Violation Determined:	11/26/1991
Actual Date Achieved Compliance:	05/05/1992
Enforcement Action:	WRITTEN INFORMAL
Enforcement Action Date:	02/12/1992
Penalty Type:	Not reported
Regulation Violated:	3745-66-43
Area of Violation:	TSD-FINANCIAL RESPONSIBILITY REQUIREMENTS
Date Violation Determined:	09/05/1991
Actual Date Achieved Compliance:	02/04/1993
Enforcement Action:	WRITTEN INFORMAL
Enforcement Action Date:	09/06/1991
Penalty Type:	Not reported
Regulation Violated:	3745-66-42
Area of Violation:	TSD-FINANCIAL RESPONSIBILITY REQUIREMENTS
Date Violation Determined:	09/05/1991
Actual Date Achieved Compliance:	02/04/1993
Enforcement Action:	WRITTEN INFORMAL
Enforcement Action Date:	09/06/1991
Penalty Type:	Not reported
Regulation Violated:	3745-66-12
Area of Violation:	TSD-CLOSURE/POST-CLOSURE REQUIREMENTS
Date Violation Determined:	05/23/1989
Actual Date Achieved Compliance:	09/06/1989
Enforcement Action:	WRITTEN INFORMAL
Enforcement Action Date:	06/05/1989
Penalty Type:	Not reported
Regulation Violated:	3745-65-72
Area of Violation:	TSD-MANIFEST REQUIREMENTS
Date Violation Determined:	05/23/1989
Actual Date Achieved Compliance:	09/06/1989
Enforcement Action:	WRITTEN INFORMAL
Enforcement Action Date:	06/05/1989
Penalty Type:	Not reported
Regulation Violated:	3745-52-20
Area of Violation:	GENERATOR-MANIFEST REQUIREMENTS
Date Violation Determined:	05/23/1989
Actual Date Achieved Compliance:	09/06/1989
Enforcement Action:	WRITTEN INFORMAL
Enforcement Action Date:	06/05/1989
Penalty Type:	Not reported
Regulation Violated:	3745-65-53

CHEMICAL SOLVENTS INC (Continued) **1000299268**

Area of Violation: GENERATOR-PRE-TRANSPORT REQUIREMENTS
Date Violation Determined: 05/23/1989
Actual Date Achieved Compliance: 09/06/1989

Enforcement Action: WRITTEN INFORMAL
Enforcement Action Date: 06/05/1989
Penalty Type: Not reported

Regulation Violated: Not reported
Area of Violation: TSD-FINANCIAL RESPONSIBILITY REQUIREMENTS
Date Violation Determined: 03/02/1989
Actual Date Achieved Compliance: 04/05/1989

Enforcement Action: WRITTEN INFORMAL
Enforcement Action Date: 03/03/1989
Penalty Type: Not reported

Regulation Violated: 3745-65-73
Area of Violation: TSD-MANIFEST REQUIREMENTS
Date Violation Determined: 08/23/1988
Actual Date Achieved Compliance: 10/26/1988

Enforcement Action: WRITTEN INFORMAL
Enforcement Action Date: 08/25/1988
Penalty Type: Not reported

Regulation Violated: 3745-52-20
Area of Violation: GENERATOR-MANIFEST REQUIREMENTS
Date Violation Determined: 08/23/1988
Actual Date Achieved Compliance: 10/26/1988

Enforcement Action: WRITTEN INFORMAL
Enforcement Action Date: 08/25/1988
Penalty Type: Not reported

Regulation Violated: 3745-52-23
Area of Violation: GENERATOR-MANIFEST REQUIREMENTS
Date Violation Determined: 08/23/1988
Actual Date Achieved Compliance: 10/26/1988

Enforcement Action: WRITTEN INFORMAL
Enforcement Action Date: 08/25/1988
Penalty Type: Not reported

Regulation Violated: 3745-53-20
Area of Violation: GENERATOR-MANIFEST REQUIREMENTS
Date Violation Determined: 02/19/1988
Actual Date Achieved Compliance: 04/07/1988

Enforcement Action: WRITTEN INFORMAL
Enforcement Action Date: 03/03/1988
Penalty Type: Not reported

Regulation Violated: 3745-65-16, 52-34
Area of Violation: GENERATOR-PRE-TRANSPORT REQUIREMENTS
Date Violation Determined: 02/19/1988
Actual Date Achieved Compliance: 04/07/1988

Enforcement Action: WRITTEN INFORMAL
Enforcement Action Date: 03/03/1988
Penalty Type: Not reported

Regulation Violated: 3745-65-33
Area of Violation: GENERATOR-PRE-TRANSPORT REQUIREMENTS

CHEMICAL SOLVENTS INC (Continued) **1000299268**

Date Violation Determined: 02/19/1988
Actual Date Achieved Compliance: 04/07/1988

Enforcement Action: WRITTEN INFORMAL
Enforcement Action Date: 03/03/1988
Penalty Type: Not reported

Regulation Violated: 3745-52-23
Area of Violation: GENERATOR-MANIFEST REQUIREMENTS
Date Violation Determined: 02/19/1988
Actual Date Achieved Compliance: 04/07/1988

Enforcement Action: WRITTEN INFORMAL
Enforcement Action Date: 03/03/1988
Penalty Type: Not reported

Regulation Violated: 3745-52-21
Area of Violation: GENERATOR-MANIFEST REQUIREMENTS
Date Violation Determined: 02/19/1988
Actual Date Achieved Compliance: 04/07/1988

Enforcement Action: WRITTEN INFORMAL
Enforcement Action Date: 03/03/1988
Penalty Type: Not reported

Regulation Violated: 3745-65-15
Area of Violation: TSD-GENERAL STANDARDS
Date Violation Determined: 03/19/1987
Actual Date Achieved Compliance: 02/19/1988

Enforcement Action: WRITTEN INFORMAL
Enforcement Action Date: 03/19/1987
Penalty Type: Not reported

Regulation Violated: 3745-66-47
Area of Violation: TSD-FINANCIAL RESPONSIBILITY REQUIREMENTS
Date Violation Determined: 03/19/1987
Actual Date Achieved Compliance: 12/09/1987

Enforcement Action: WRITTEN INFORMAL
Enforcement Action Date: 03/19/1987
Penalty Type: Not reported

Regulation Violated: 3745-65-73
Area of Violation: TSD-MANIFEST REQUIREMENTS
Date Violation Determined: 03/19/1987
Actual Date Achieved Compliance: 02/19/1988

Enforcement Action: WRITTEN INFORMAL
Enforcement Action Date: 03/19/1987
Penalty Type: Not reported

Regulation Violated: 3745-65-16
Area of Violation: GENERATOR-PRE-TRANSPORT REQUIREMENTS
Date Violation Determined: 12/28/1982
Actual Date Achieved Compliance: 05/06/1983

Enforcement Action: WRITTEN INFORMAL
Enforcement Action Date: 01/07/1983
Penalty Type: Not reported

Regulation Violated: 3745-65-35
Area of Violation: GENERATOR-PRE-TRANSPORT REQUIREMENTS
Date Violation Determined: 12/28/1982

CHEMICAL SOLVENTS INC (Continued) **1000299268**

Actual Date Achieved Compliance: 03/23/1983

Enforcement Action: WRITTEN INFORMAL
Enforcement Action Date: 01/07/1983
Penalty Type: Not reported

Regulation Violated: 3745-52-34
Area of Violation: GENERATOR-PRE-TRANSPORT REQUIREMENTS
Date Violation Determined: 12/28/1982
Actual Date Achieved Compliance: 03/23/1983

Enforcement Action: WRITTEN INFORMAL
Enforcement Action Date: 01/07/1983
Penalty Type: Not reported

Regulation Violated: 3745-66-71,73
Area of Violation: TSD-CONTAINERS REQUIREMENTS
Date Violation Determined: 12/28/1982
Actual Date Achieved Compliance: 05/06/1983

Enforcement Action: WRITTEN INFORMAL
Enforcement Action Date: 01/07/1983
Penalty Type: Not reported

Regulation Violated: 2734-66-13
Area of Violation: TSD-CLOSURE/POST-CLOSURE REQUIREMENTS
Date Violation Determined: 12/28/1982
Actual Date Achieved Compliance: 03/23/1983

Enforcement Action: WRITTEN INFORMAL
Enforcement Action Date: 01/07/1983
Penalty Type: Not reported

Regulation Violated: 3745-65-55
Area of Violation: GENERATOR-PRE-TRANSPORT REQUIREMENTS
Date Violation Determined: 12/28/1982
Actual Date Achieved Compliance: 03/23/1983

Enforcement Action: WRITTEN INFORMAL
Enforcement Action Date: 01/07/1983
Penalty Type: Not reported

Regulation Violated: 3745-65-14
Area of Violation: TSD-GENERAL STANDARDS
Date Violation Determined: 07/08/1982
Actual Date Achieved Compliance: 01/07/1983

Enforcement Action: WRITTEN INFORMAL
Enforcement Action Date: 08/31/1982
Penalty Type: Not reported

Regulation Violated: 3745-65-17
Area of Violation: TSD-GENERAL STANDARDS
Date Violation Determined: 07/08/1982
Actual Date Achieved Compliance: 05/06/1983

Enforcement Action: WRITTEN INFORMAL
Enforcement Action Date: 08/31/1982
Penalty Type: Not reported

Regulation Violated: 3745-65-73
Area of Violation: TSD-MANIFEST REQUIREMENTS
Date Violation Determined: 07/08/1982
Actual Date Achieved Compliance: 01/07/1983

CHEMICAL SOLVENTS INC (Continued) **1000299268**

Enforcement Action: WRITTEN INFORMAL
Enforcement Action Date: 08/31/1982
Penalty Type: Not reported

Regulation Violated: 3745-65-15
Area of Violation: TSD-GENERAL STANDARDS
Date Violation Determined: 07/08/1982
Actual Date Achieved Compliance: 03/23/1983

Enforcement Action: WRITTEN INFORMAL
Enforcement Action Date: 08/31/1982
Penalty Type: Not reported

Regulation Violated: 2734-65-15
Area of Violation: TSD-GENERAL STANDARDS
Date Violation Determined: 07/08/1982
Actual Date Achieved Compliance: 01/07/1983

Enforcement Action: WRITTEN INFORMAL
Enforcement Action Date: 08/31/1982
Penalty Type: Not reported

Regulation Violated: 3745-52-41
Area of Violation: GENERATOR-RECORDKEEPING REQUIREMENTS
Date Violation Determined: 07/08/1982
Actual Date Achieved Compliance: 01/07/1983

Enforcement Action: WRITTEN INFORMAL
Enforcement Action Date: 08/31/1982
Penalty Type: Not reported

There are 52 violation record(s) reported at this site:

Evaluation	Area of Violation	Date of Compliance
Financial Record Review	TSD-FINANCIAL RESPONSIBILITY REQUIREMENTS	20000802
	TSD-FINANCIAL RESPONSIBILITY REQUIREMENTS	20000802
	TSD-FINANCIAL RESPONSIBILITY REQUIREMENTS	20000802
	GENERATOR-OTHER REQUIREMENTS	20000802
	GENERATOR-OTHER REQUIREMENTS	20000802
	GENERATOR-OTHER REQUIREMENTS	20000802
	GENERATOR-OTHER REQUIREMENTS	20000802
Compliance Evaluation Inspection	GENERATOR-PRE-TRANSPORT REQUIREMENTS	19991001
Compliance Evaluation Inspection	GENERATOR-OTHER REQUIREMENTS	
Compliance Evaluation Inspection	GENERATOR-GENERAL REQUIREMENTS	19981214
	TSD-GENERAL STANDARDS	19981214
Financial Record Review	TSD-FINANCIAL RESPONSIBILITY REQUIREMENTS	19931027
	TSD-FINANCIAL RESPONSIBILITY REQUIREMENTS	19931027
Financial Record Review	TSD-FINANCIAL RESPONSIBILITY REQUIREMENTS	19930204
	TSD-FINANCIAL RESPONSIBILITY REQUIREMENTS	19930204
Other Evaluation	TSD-CLOSURE/POST-CLOSURE REQUIREMENTS	19930405
Compliance Evaluation Inspection	TSD-MANIFEST REQUIREMENTS	19920505
	TSD-GENERAL STANDARDS	19920505
	TSD-CONTINGENCY PLAN REQUREMENTS	19920505
	TSD-GENERAL STANDARDS	19920715
	TSD-GENERAL STANDARDS	19920715
	TSD-LAND BAN REQUIREMENTS	19920505
Financial Record Review	TSD-FINANCIAL RESPONSIBILITY REQUIREMENTS	19930204
	TSD-FINANCIAL RESPONSIBILITY REQUIREMENTS	19930204
Compliance Evaluation Inspection	TSD-CLOSURE/POST-CLOSURE REQUIREMENTS	19890906
	GENERATOR-MANIFEST REQUIREMENTS	19890906

CHEMICAL SOLVENTS INC (Continued) **1000299268**

	GENERATOR-PRE-TRANSPORT REQUIREMENTS	19890906
	TSD-MANIFEST REQUIREMENTS	19890906
Financial Record Review	TSD-FINANCIAL RESPONSIBILITY REQUIREMENTS	19890405
Compliance Evaluation Inspection	TSD-MANIFEST REQUIREMENTS	19881026
	GENERATOR-MANIFEST REQUIREMENTS	19881026
	GENERATOR-MANIFEST REQUIREMENTS	19881026
Other Evaluation	GENERATOR-MANIFEST REQUIREMENTS	19881026
	GENERATOR-MANIFEST REQUIREMENTS	19881026
Compliance Evaluation Inspection	GENERATOR-MANIFEST REQUIREMENTS	19880407
	GENERATOR-PRE-TRANSPORT REQUIREMENTS	19880407
	GENERATOR-MANIFEST REQUIREMENTS	19880407
	GENERATOR-MANIFEST REQUIREMENTS	19880407
	GENERATOR-PRE-TRANSPORT REQUIREMENTS	19880407
Compliance Evaluation Inspection	TSD-GENERAL STANDARDS	19880219
	TSD-MANIFEST REQUIREMENTS	19880219
	TSD-FINANCIAL RESPONSIBILITY REQUIREMENTS	19871209
Compliance Evaluation Inspection	GENERATOR-PRE-TRANSPORT REQUIREMENTS	19830506
	GENERATOR-PRE-TRANSPORT REQUIREMENTS	19830323
	TSD-CLOSURE/POST-CLOSURE REQUIREMENTS	19830323
	TSD-CONTAINERS REQUIREMENTS	19830506
	GENERATOR-PRE-TRANSPORT REQUIREMENTS	19830323
	GENERATOR-PRE-TRANSPORT REQUIREMENTS	19830323
Compliance Evaluation Inspection	TSD-GENERAL STANDARDS	19830107
	TSD-GENERAL STANDARDS	19830506
	TSD-MANIFEST REQUIREMENTS	19830107
	TSD-GENERAL STANDARDS	19830323
	TSD-GENERAL STANDARDS	19830107
	GENERATOR-RECORDKEEPING REQUIREMENTS	19830107

NY MANIFEST
Additional detail is available in NY MANIFEST. Please contact your EDR Account Executive for more information.

FINDS:
Other Pertinent Environmental Activity Identified at Site:
AIRS/AIRS Facility Subystem (AIRS/AFS)
National Emissions Inventory (NEI)
Ohio Core database (OH_CORE)
Resource Conservation and Recovery Act Information system (RCRAINFO)
Toxic Chemical Release Inventory System (TRIS)

DERR:
Facility Id: 218-0150
EPA Id: OHD052937885
Lat/Long: 41.445554 / 81.687039
Alias: Not reported
District: NEDO
Voluntary Action Program: Not reported
VAP Receiving Tech Assistance: Not reported
Applied / Recvd Funds From Clean Ohio Fund: Not reported

---

146 EVEREADY PRODUCTS CORP **FINDS 1000355216**
1101 BELT LINE ST **LUST OHD004186987**
CLEVELAND, OH 44109 **RCRIS-LQG**

EVEREADY PRODUCTS CORP (Continued) **1000355216**

RCRIS:
Owner: EVEREADY PRODUCTS & MFG CORP
(216) 661-2755
EPA ID: OHD004186987

Contact: SAM VANDIVORT
(216) 661-2755

Classification: Large Quantity Generator
TSDF Activities: Not reported

BIENNIAL REPORTS:
Last Biennial Reporting Year: 2001

Waste	Quantity (Lbs)	Waste	Quantity (Lbs)
D001	56117.00	D008	35296.00
D035	35296.00	D039	35296.00
D040	45189.00	F002	36568.00
F003	43917.00	F005	43917.00

Violation Status: Violations exist

Regulation Violated: 3745-65-16(C)
Area of Violation: GENERATOR-PRE-TRANSPORT REQUIREMENTS
Date Violation Determined: 08/30/2001
Actual Date Achieved Compliance: 01/04/2002

Enforcement Action: WRITTEN INFORMAL
Enforcement Action Date: 09/12/2001
Penalty Type: Not reported

Regulation Violated: 3745-65-16(A)(B)(C)
Area of Violation: GENERATOR-PRE-TRANSPORT REQUIREMENTS
Date Violation Determined: 10/20/1994
Actual Date Achieved Compliance: 01/04/1995

Enforcement Action: WRITTEN INFORMAL
Enforcement Action Date: 10/27/1994
Penalty Type: Not reported

Regulation Violated: 3745-65-16(D)
Area of Violation: GENERATOR-PRE-TRANSPORT REQUIREMENTS
Date Violation Determined: 10/20/1994
Actual Date Achieved Compliance: 01/04/1995

Enforcement Action: WRITTEN INFORMAL
Enforcement Action Date: 10/27/1994
Penalty Type: Not reported

Regulation Violated: 3745-65-50 thru 53
Area of Violation: GENERATOR-PRE-TRANSPORT REQUIREMENTS
Date Violation Determined: 10/20/1994
Actual Date Achieved Compliance: 01/04/1995

Enforcement Action: WRITTEN INFORMAL
Enforcement Action Date: 10/27/1994
Penalty Type: Not reported

Regulation Violated: 3745-65-53
Area of Violation: GENERATOR-PRE-TRANSPORT REQUIREMENTS
Date Violation Determined: 10/20/1994
Actual Date Achieved Compliance: 01/04/1995

Enforcement Action: WRITTEN INFORMAL

EVEREADY PRODUCTS CORP (Continued) **1000355216**

Enforcement Action Date:	10/27/1994
Penalty Type:	Not reported
Regulation Violated:	3745-65-55
Area of Violation:	GENERATOR-PRE-TRANSPORT REQUIREMENTS
Date Violation Determined:	10/20/1994
Actual Date Achieved Compliance:	01/04/1995
Enforcement Action:	WRITTEN INFORMAL
Enforcement Action Date:	10/27/1994
Penalty Type:	Not reported
Regulation Violated:	3745-65-32(C)
Area of Violation:	GENERATOR-PRE-TRANSPORT REQUIREMENTS
Date Violation Determined:	10/20/1994
Actual Date Achieved Compliance:	01/04/1995
Enforcement Action:	WRITTEN INFORMAL
Enforcement Action Date:	10/27/1994
Penalty Type:	Not reported
Regulation Violated:	3745-65-33(A)
Area of Violation:	GENERATOR-PRE-TRANSPORT REQUIREMENTS
Date Violation Determined:	10/20/1994
Actual Date Achieved Compliance:	01/04/1995
Enforcement Action:	WRITTEN INFORMAL
Enforcement Action Date:	10/27/1994
Penalty Type:	Not reported
Regulation Violated:	3745-65-33(B)
Area of Violation:	GENERATOR-PRE-TRANSPORT REQUIREMENTS
Date Violation Determined:	10/20/1994
Actual Date Achieved Compliance:	01/04/1995
Enforcement Action:	WRITTEN INFORMAL
Enforcement Action Date:	10/27/1994
Penalty Type:	Not reported
Regulation Violated:	3745-52-34(A)
Area of Violation:	GENERATOR-PRE-TRANSPORT REQUIREMENTS
Date Violation Determined:	10/20/1994
Actual Date Achieved Compliance:	01/04/1995
Enforcement Action:	WRITTEN INFORMAL
Enforcement Action Date:	10/27/1994
Penalty Type:	Not reported
Regulation Violated:	3745-66-73(A)
Area of Violation:	GENERATOR-PRE-TRANSPORT REQUIREMENTS
Date Violation Determined:	10/20/1994
Actual Date Achieved Compliance:	10/27/1994
Enforcement Action:	WRITTEN INFORMAL
Enforcement Action Date:	10/27/1994
Penalty Type:	Not reported
Regulation Violated:	3745-66-74
Area of Violation:	GENERATOR-PRE-TRANSPORT REQUIREMENTS
Date Violation Determined:	10/20/1994
Actual Date Achieved Compliance:	01/04/1995
Enforcement Action:	WRITTEN INFORMAL
Enforcement Action Date:	10/27/1994

EVEREADY PRODUCTS CORP (Continued) **1000355216**

Penalty Type: Not reported

Regulation Violated: 3745-52-34(C)(1)(b)
Area of Violation: GENERATOR-PRE-TRANSPORT REQUIREMENTS
Date Violation Determined: 10/20/1994
Actual Date Achieved Compliance: 01/04/1995

Enforcement Action: WRITTEN INFORMAL
Enforcement Action Date: 10/27/1994
Penalty Type: Not reported

There are 13 violation record(s) reported at this site:

Evaluation	Area of Violation	Date of Compliance
Compliance Evaluation Inspection	GENERATOR-PRE-TRANSPORT REQUIREMENTS	20020104
Compliance Evaluation Inspection	GENERATOR-PRE-TRANSPORT REQUIREMENTS	19950104
	GENERATOR-PRE-TRANSPORT REQUIREMENTS	19950104
	GENERATOR-PRE-TRANSPORT REQUIREMENTS	19950104
	GENERATOR-PRE-TRANSPORT REQUIREMENTS	19950104
	GENERATOR-PRE-TRANSPORT REQUIREMENTS	19950104
	GENERATOR-PRE-TRANSPORT REQUIREMENTS	19950104
	GENERATOR-PRE-TRANSPORT REQUIREMENTS	19950104
	GENERATOR-PRE-TRANSPORT REQUIREMENTS	19950104
	GENERATOR-PRE-TRANSPORT REQUIREMENTS	19950104
	GENERATOR-PRE-TRANSPORT REQUIREMENTS	19941027
	GENERATOR-PRE-TRANSPORT REQUIREMENTS	19950104
	GENERATOR-PRE-TRANSPORT REQUIREMENTS	19950104

FINDS:
Other Pertinent Environmental Activity Identified at Site:
AIRS/AIRS Facility Subsystem (AIRS/AFS)
National Compliance Database (NCDB)
Ohio Core database (OH_CORE)
Resource Conservation and Recovery Act Information system (RCRAINFO)
Toxic Chemical Release Inventory System (TRIS)

LUST:
Owner: EVEREADY PRODUCTS CORP.
Facility Status: Inactive
LTF Status: 1 SUS/CON from regulated UST
Release Number: 18000420-N00001
Owner Address: 1101 BELT LINE ST
CLEVELAND, OH 44109
FR Status: No Further Action letter issued
Old Facility Id: 180420
Former Lust Release Number: 181045500
Release Date: Not reported

---

147 **UNKNOWN** **LUST S104265114**
3900 BLOCK OF BRADWELL **N/A**
CLEVELAND, OH 44109

UNKNOWN (Continued) **S104265114**

LUST:
Owner: UNKNOWN
Facility Status: Active
LTF Status: 1 SUS/CON from regulated UST
Release Number: 18010108-N00001
Owner Address: 3900 BLOCK OF BRADWELL
CLEVELAND, OH 44109
FR Status: A possible incident is reported
Old Facility Id: 0
Former Lust Release Number: 180216300
Release Date: 9/18/90 0:00

---

147 **OHIO DRUM RECONDITIONING** **CERCLIS 1000325155**
3967 PEARL RD **FINDS OHD017757303**
CLEVELAND, OH 44109 **RCRIS-LQG**
DERR
MSL

CERCLIS Classification Data:
Site Incident Category: Not reported
Non NPL Status: Referred to Removal - NFRAP
Ownership Status: Other

Federal Facility: Not a Federal Facility

NPL Status: Not on the NPL

CERCLIS Assessment History:

Assessment:	DISCOVERY	Completed:	05/01/1979
Assessment:	PRELIMINARY ASSESSMENT	Completed:	12/01/1984
Assessment:	SITE INSPECTION	Completed:	12/19/1985
Assessment:	HRS PACKAGE	Completed:	10/20/1987
Assessment:	EXPANDED SITE INSPECTION	Completed:	09/30/1994
Assessment:	UNILATERAL ADMIN ORDER	Completed:	09/06/1996
Assessment:	Lodged By DOJ	Completed:	10/08/1998
Assessment:	CONSENT DECREE	Completed:	01/11/1999
Assessment:	REMOVAL	Completed:	01/18/1999
Assessment:	PRP REMOVAL	Completed:	08/31/2000
Assessment:	Lodged By DOJ	Completed:	03/04/2003
Assessment:	ADMIN ORDER ON CONSENT	Completed:	04/01/2003
Assessment:	CONSENT DECREE	Completed:	05/03/2003
Assessment:	ADMIN ORDER ON CONSENT	Completed:	08/05/2003

CERCLIS Site Status:
Not reported

RCRIS:
Owner: OHIO DRUM
(312) 555-1212
EPA ID: OHD017757303

Contact: DAVID TUERT
(312) 555-1212

Classification: Large Quantity Generator
TSDF Activities: Not reported

OHIO DRUM RECONDITIONING (Continued) **1000325155**

Violation Status: No violations found

FINDS:
Other Pertinent Environmental Activity Identified at Site:
Comperhensive Environmental Response, Compensation and Liability Information System (CERCLIS)
Integrated Compliance Information System (ICIS)
Ohio Core database (OH_CORE)
Resource Conservation and Recovery Act Information system (RCRAINFO)

OH MSL:
Facility ID: 218-0594
EPA ID: OHD017757303
Lat/Long: 41 26 52 / 81 43 00
Facility Type: None

DERR:
Facility Id: 218-0594
EPA Id: OHD017757303
Lat/Long: 41 26 52 / 81 43 00
Alias: Not reported
District: NEDO
Voluntary Action Program: Not reported
VAP Receiving Tech Assistance: Not reported
Applied / Recvd Funds From Clean Ohio Fund: Not reported

---

147 **TRUE NORTH # 1318** **LUST U003749192**
2424 DENISON AVE **UST N/A**
CLEVELAND, OH 44109

LUST:
Owner: LAURA LYDEN
Facility Status: Inactive
LTF Status: 1 SUS/CON from regulated UST
Release Number: 18001608-N00001
Owner Address: 3711 LEHARPS RD
YOUNGSTOWN, OH 44515
FR Status: No Further Action letter issued
Old Facility Id: 181608
Former Lust Release Number: 18985700
Release Date: 7/27/89 0:00

UST:
Facility ID: 18001608 Tank ID: T00001
Owner: TRUE NORTH ENERGY LLC
Owner Address: 3711 LEHARPS RD
YOUNGSTOWN, OH 44515
Capacity: 12000 Tank Status: Currently In Use
Install Date: 12/01/89
Content: Gasoline
Tank Type: Fiberglass Reinforced Plastic

TRUE NORTH # 1318 (Continued) **U003749192**

Facility ID:	18001608	Tank ID:	T00002
Owner:	TRUE NORTH ENERGY LLC		
Owner Address:	3711 LEHARPS RD YOUNGSTOWN, OH 44515		
Capacity:	12000	Tank Status:	Currently In Use
Install Date:	12/01/89		
Content:	Gasoline		
Tank Type:	Fiberglass Reinforced Plastic		
Facility ID:	18001608	Tank ID:	T00003
Owner:	TRUE NORTH ENERGY LLC		
Owner Address:	3711 LEHARPS RD YOUNGSTOWN, OH 44515		
Capacity:	12000	Tank Status:	Currently In Use
Install Date:	12/01/89		
Content:	Gasoline		
Tank Type:	Fiberglass Reinforced Plastic		

---

147 **GENERAL DEVELOPMENT CORP.** **LUST** **S104775357**
2323 DENISON **N/A**
CLEVELAND, OH 44130

LUST:

Owner:	GENERAL DEVELOPMENT CORP.
Facility Status:	Inactive
LTF Status:	6 Closure of regulated UST
Release Number:	18000802-N00001
Owner Address:	PO BOX 595 WICKLIFFE, OH 44092
FR Status:	No Further Action letter issued
Old Facility Id:	180802
Former Lust Release Number:	186158400
Release Date:	Not reported

---

147 **KANNENBERG BROTHERS COMPANY INCORPORATED** **RCRIS-SQG** **1000312806**
2301 DENISON AVE **FINDS** **OHD052686516**
CLEVELAND, OH 44109 **LUST**
RCRIS-TSD
UST

RCRIS:

Owner:	NAME NOT REPORTED (312) 555-1212
EPA ID:	OHD052686516
Contact:	DON KANNENBERG (216) 741-8080
Classification:	TSDF
TSDF Activities:	Not reported

KANNENBERG BROTHERS COMPANY INCORPORATED (Continued) **1000312806**

Violation Status: Violations exist

Regulation Violated:	Not reported
Area of Violation:	GENERATOR-ALL REQUIREMENTS (OVERSIGHT)
Date Violation Determined:	04/27/1987
Actual Date Achieved Compliance:	12/21/1987
Enforcement Action:	WRITTEN INFORMAL
Enforcement Action Date:	05/19/1987
Penalty Type:	Not reported
Regulation Violated:	Not reported
Area of Violation:	GENERATOR-ALL REQUIREMENTS (OVERSIGHT)
Date Violation Determined:	04/27/1987
Actual Date Achieved Compliance:	12/21/1987
Enforcement Action:	WRITTEN INFORMAL
Enforcement Action Date:	05/19/1987
Penalty Type:	Not reported

There are 2 violation record(s) reported at this site:

Evaluation	Area of Violation	Date of Compliance
Other Evaluation	GENERATOR-ALL REQUIREMENTS (OVERSIGHT)	19871221
	GENERATOR-ALL REQUIREMENTS (OVERSIGHT)	19871221

FINDS:
Other Pertinent Environmental Activity Identified at Site:
Resource Conservation and Recovery Act Information system (RCRAINFO)

LUST:

Owner:	KANNENBERG BROS. CO., INC.
Facility Status:	Active
LTF Status:	1 SUS/CON from regulated UST
Release Number:	18001755-N00001
Owner Address:	2301 DENISON AVE CLEVELAND, OH 44109
FR Status:	Tier 1
Old Facility Id:	181755
Former Lust Release Number:	0
Release Date:	6/20/00 0:00

UST:

Facility ID:	18001755	Tank ID:	T00001
Owner:	KANNENBERG BROS. CO., INC.		
Owner Address:	2301 DENISON AVE CLEVELAND, OH 44109		
Capacity:	4000	Tank Status:	Currently In Use
Install Date:	04/01/79		
Content:	Not reported		
Tank Type:	Epoxy/Ashpalt Coated Steel		

147 **CLEVELAND STRIPPING DERUSTING** **RCRIS-SQG 1000429919**
3888 PEARL RD **FINDS OHD982419848**
CLEVELAND, OH 44109

RCRIS:
Owner: BUDDIES CORP
(312) 555-1212
EPA ID: OHD982419848
Contact: ALVIN ALVAREZ
(216) 661-7878
Classification: Small Quantity Generator
TSDF Activities: Not reported

Violation Status: Violations exist

Regulation Violated: 3734.02
Area of Violation: GENERATOR-LAND BAN REQUIREMENTS
Date Violation Determined: 11/14/1995
Actual Date Achieved Compliance: 02/27/1996

Enforcement Action: WRITTEN INFORMAL
Enforcement Action Date: 12/18/1995
Penalty Type: Not reported

Enforcement Action: WRITTEN INFORMAL
Enforcement Action Date: 02/27/1996
Penalty Type: Not reported

There are 1 violation record(s) reported at this site:

Evaluation	Area of Violation	Date of Compliance
Other Evaluation	GENERATOR-LAND BAN REQUIREMENTS	19960227

FINDS:
Other Pertinent Environmental Activity Identified at Site:
Resource Conservation and Recovery Act Information system (RCRAINFO)

147 **GALLO MARATHON** **LUST U003095546**
3870 PEARL RD **OH Spills N/A**
CLEVELAND, OH 44109 **UST**

LUST:
Owner: FRANK GALLO
Facility Status: Inactive
LTF Status: 1 SUS/CON from regulated UST
Release Number: 18002459-N00001
Owner Address: 3870 PEARL RD
CLEVELAND, OH 44109
FR Status: No Further Action letter issued
Old Facility Id: 182459
Former Lust Release Number: 180216301
Release Date: 9/18/90 0:00

GALLO MARATHON (Continued) **U003095546**

SPILLS:
Facility ID: 9009-18-4492
Spill Date: 09/90
Date Reported : 09/18/90 16:50
Spill Number: 9009-18-4492
Size of Spill: Unknown
Priority : Respond When Possible or Convenient
Cause: Valve Opened
Reason: Unknown reasons
Affected Area: Groundwater or subsurface affect
Material: GASOLINE
Type: Hydrocarbon ie: crude oil, natural gas, gasoline, waste oil
Units: unknown
Waterway Affctd: Not reported
Spill Source: Fixed Facility, Citizen, V-tank storage (UST)
Reportable Qnty: Not reported
Name of Company or person that had spill:
FRANK GALLO
Suspected Spiller: Not reported
Carrier: Not reported

UST:

Facility ID:	18002459	Tank ID:	T00001
Owner:	GALLO MARATHON		
Owner Address:	3870 PEARL RD CLEVELAND, OH 44109		
Capacity:	8000	Tank Status:	Currently In Use
Install Date:	01/01/90		
Content:	Gasoline		
Tank Type:	Fiberglass Reinforced Plastic		
Facility ID:	18002459	Tank ID:	T00002
Owner:	GALLO MARATHON		
Owner Address:	3870 PEARL RD CLEVELAND, OH 44109		
Capacity:	4000	Tank Status:	Currently In Use
Install Date:	01/01/90		
Content:	Gasoline		
Tank Type:	Fiberglass Reinforced Plastic		
Facility ID:	18002459	Tank ID:	T00003
Owner:	GALLO MARATHON		
Owner Address:	3870 PEARL RD CLEVELAND, OH 44109		
Capacity:	4000	Tank Status:	Currently In Use
Install Date:	01/01/90		
Content:	Gasoline		
Tank Type:	Fiberglass Reinforced Plastic		

148 **MOBILE TANK CAR SERV (DUP OF NO NAM** **MSL** **S103686201**
3610 BROOKSIDE PARK DR **N/A**
CLEVELAND, OH 44109

OH MSL:
Facility ID: 218-0532
EPA ID: OHD000720227
Lat/Long: 41 26 03 / 81 49 03
Facility Type: None

148 **MOBILE TANK CAR SERV**
3610 BROOKSIDE PARK DR
CLEVELAND, OH 44109

Database(s): **CERCLIS, RCRIS-SQG, FINDS, RCRIS-TSD, RAATS, DERR, CORRACTS**
EDR ID Number: **1000254194**
EPA ID Number: **OHD000720227**

CERCLIS Classification Data:
Site Incident Category: Not reported
Federal Facility: Not a Federal Facility
Non NPL Status: Referred to Removal - NFRAP
Ownership Status: Mixed Ownership
NPL Status: Not on the NPL
Contact: STEVEN RENNINGER
Contact Tel: (513) 569-7539
Contact Title: Not reported
Site Description: FORMER RAILROAD CAR WASHING FACILITY INVOLVED IN TREATMENT AND STORAGE OF HAZARDOUS WASTES.FORMER RAILROAD CAR WASHING FACILITY INVOLVED IN TREATMENT AND STORAGE OF HAZARDOUS WASTES.

CERCLIS Assessment History:

Assessment:	DISCOVERY	Completed:	08/01/1980
Assessment:	PRELIMINARY ASSESSMENT	Completed:	12/01/1984
Assessment:	SITE INSPECTION	Completed:	10/29/1987
Assessment:	HRS PACKAGE	Completed:	10/29/1987
Assessment:	NON-NPL PRP SEARCH	Completed:	10/14/1988
Assessment:	UNILATERAL ADMIN ORDER	Completed:	01/24/1990
Assessment:	ADMIN ORDER ON CONSENT	Completed:	08/29/1991
Assessment:	UNILATERAL ADMIN ORDER	Completed:	01/29/1992
Assessment:	PRP REMOVAL	Completed:	05/24/1993

CERCLIS Site Status:
Stabilized

CERCLIS Alias Name(s):
NO NAME
MOBILE TANK CAR SERV
MOBILE TANK CAR SERV

CORRACTS Data:

EPA Id: OHD000720227
Region: 5
Area Name: ENTIRE FACILITY
Actual Date: 09/30/1993
Corrective Action: CA075ME - CA Prioritization, Facility or area was assigned a medium corrective action priority
2002 NAICS Title: Not Reported

RCRIS Corrective Action Summary:
Event: CA Prioritization, Facility or area was assigned a medium corrective action priority.
Event Date: 09/30/1993

MOBILE TANK CAR SERV (Continued) **1000254194**

RCRIS:
Owner: MOBILE TANK CAR SERVICES INC
(216) 747-7907
EPA ID: OHD000720227

Contact: DAN CONKEY
(216) 749-7907

Classification: TSDF
TSDF Activities: Not reported

Violation Status: Violations exist

Regulation Violated: Not reported
Area of Violation: TSD-OTHER REQUIREMENTS (OVERSIGHT)
Date Violation Determined: 12/09/1988
Actual Date Achieved Compliance: 03/21/1989

Enforcement Action: WRITTEN INFORMAL
Enforcement Action Date: 12/30/1988
Penalty Type: Not reported

Regulation Violated: Not reported
Area of Violation: TSD-OTHER REQUIREMENTS (OVERSIGHT)
Date Violation Determined: 12/09/1988
Actual Date Achieved Compliance: 03/21/1989

Enforcement Action: WRITTEN INFORMAL
Enforcement Action Date: 12/30/1988
Penalty Type: Not reported

Regulation Violated: Not reported
Area of Violation: FORMAL ENFORCEMENT AGREEMENT
Date Violation Determined: 07/29/1988
Actual Date Achieved Compliance: Not reported

Regulation Violated: Not reported
Area of Violation: FORMAL ENFORCEMENT AGREEMENT
Date Violation Determined: 07/29/1988
Actual Date Achieved Compliance: 01/29/1992

There are 4 violation record(s) reported at this site:

Evaluation	Area of Violation	Date of Compliance
Compliance Evaluation Inspection	TSD-OTHER REQUIREMENTS (OVERSIGHT)	19890321
	TSD-OTHER REQUIREMENTS (OVERSIGHT)	19890321
Compliance Schedule Evaluation	FORMAL ENFORCEMENT AGREEMENT	
Compliance Schedule Evaluation	FORMAL ENFORCEMENT AGREEMENT	19920129

FINDS:
Other Pertinent Environmental Activity Identified at Site:
AIRS/AIRS Facility Subystem (AIRS/AFS)
Comperhensive Environmental Response, Compensation and Liability Information System (CERCLIS)
Integrated Compliance Information System (ICIS)
Resource Conservation and Recovery Act Information system (RCRAINFO)

DERR:
Facility Id: 218-0532
EPA Id: OHD000720227
Lat/Long: 41 26 03 / 81 49 03
Alias: Not reported
District: NEDO

MOBILE TANK CAR SERV (Continued) **1000254194**

Voluntary Action Program: Not reported
VAP Receiving Tech Assistance: Not reported
Applied / Recvd Funds From Clean Ohio Fund: Not reported

---

149 **GRAPHITE MACHINING CO INC** **FINDS 1000347285**
3815 W 34TH ST **RCRIS-LQG OHD041067505**
CLEVELAND, OH 44109

RCRIS:
Owner: NAME NOT REPORTED
(312) 555-1212
EPA ID: OHD041067505
Contact: PETER WAHONICK
(216) 351-7525
Classification: Large Quantity Generator
TSDF Activities: Not reported

Violation Status: No violations found

FINDS:
Other Pertinent Environmental Activity Identified at Site:
Ohio Core database (OH_CORE)
Resource Conservation and Recovery Act Information system (RCRAINFO)

---

150 **CHEMICAL SOLVENTS INC** **FINDS 1000299269**
1010 DENISON AVE **RCRIS-LQG 44109CHMCL10**
CLEVELAND, OH 44109 **TRIS**
RCRIS-TSD
DERR
CORRACTS
CERC-NFRAP

CERCLIS-NFRAP Classification Data:
Site Incident Category: Not reported
Non NPL Code: NFRAP
Ownership Status: Other
Federal Facility: Not a Federal Facility
NPL Status: Not on the NPL

CERCLIS-NFRAP Assessment History:

Assessment:	PRELIMINARY ASSESSMENT	Completed: 09/06/1985
Assessment:	ARCHIVE SITE	Completed: 09/06/1985
Assessment:	DISCOVERY	Completed: 09/06/1985

CORRACTS Data:

EPA Id: OHD980897656
Region: 5
Area Name: ENTIRE FACILITY
Actual Date: 03/31/1992
Corrective Action: CA075LO - CA Prioritization, Facility or area was assigned a low corrective action priority
2002 NAICS Title: Hazardous Waste Treatment and Disposal

CHEMICAL SOLVENTS INC (Continued) **1000299269**

RCRIS Corrective Action Summary:
Event: CA Prioritization, Facility or area was assigned a low corrective action priority.
Event Date: 03/31/1992

RCRIS:
Owner: EDWARD PAVLISH
(216) 741-9310
EPA ID: OHD980897656

Contact: RONALD FORSTER
(216) 741-9310

Classification: Large Quantity Generator, TSDF
TSDF Activities: Used oil transfer facility, Used oil market burner

BIENNIAL REPORTS:
Last Biennial Reporting Year: 2001

Waste	Quantity (Lbs)	Waste	Quantity (Lbs)
D001	15726934.72	D002	0.00
D004	13196952.70	D005	15726934.72
D006	15726934.72	D007	15726934.72
D008	15726934.72	D009	13053635.82
D010	15583617.84	D011	13053635.82
D018	13196952.70	D019	13196952.70
D020	143316.87	D021	13196952.70
D022	13196952.70	D023	13196952.70
D024	143316.87	D025	143316.87
D026	15726934.72	D027	143316.87
D028	13196952.70	D029	13196952.70
D030	143316.87	D031	143316.87
D032	143316.87	D033	143316.87
D034	143316.87	D035	15726934.72
D036	143316.87	D037	143316.87
D038	13196952.70	D039	15726934.72
D040	15726934.72	D041	143316.87
D042	143316.87	D043	143316.87
F001	15726934.72	F002	15726934.72
F003	15726934.72	F004	143316.87
F005	15583617.84	F039	143316.87
U002	13053635.82	U044	13053635.82
U057	13053635.82	U080	0.00
U154	13053635.82	U159	13053635.82
U220	13053635.82	U223	0.00
U226	0.00	U239	13053635.82

Violation Status: Violations exist

Regulation Violated: 3745-279-44(A) & 279-53(A)
Area of Violation: OHIO USED OIL ACTIVITIES
Date Violation Determined: 12/14/2002
Actual Date Achieved Compliance: Not reported

Enforcement Action: WRITTEN INFORMAL
Enforcement Action Date: 02/04/2003
Penalty Type: Not reported

Regulation Violated: 3745-54-35 & PC B.11
Area of Violation: TSD-PREPAREDNESS/PREVENTION REQUIREMENTS
Date Violation Determined: 12/14/2002

CHEMICAL SOLVENTS INC (Continued) **1000299269**

Actual Date Achieved Compliance: 02/04/2003

Enforcement Action: WRITTEN INFORMAL
Enforcement Action Date: 02/04/2003
Penalty Type: Not reported

Regulation Violated: 3745-66-93(C)(4)
Area of Violation: TSD-TANKS REQUIREMENTS
Date Violation Determined: 12/05/2001
Actual Date Achieved Compliance: Not reported

Enforcement Action: WRITTEN INFORMAL
Enforcement Action Date: 01/09/2002
Penalty Type: Not reported

Regulation Violated: 3745-52-34(A)(2)
Area of Violation: GENERATOR-PRE-TRANSPORT REQUIREMENTS
Date Violation Determined: 12/05/2001
Actual Date Achieved Compliance: 01/09/2002

Enforcement Action: WRITTEN INFORMAL
Enforcement Action Date: 01/09/2002
Penalty Type: Not reported

Regulation Violated: 3745-66-73(A)
Area of Violation: TSD-CONTAINERS REQUIREMENTS
Date Violation Determined: 12/05/2001
Actual Date Achieved Compliance: 01/09/2002

Enforcement Action: WRITTEN INFORMAL
Enforcement Action Date: 01/09/2002
Penalty Type: Not reported

Regulation Violated: 3745-55-71, P.C. C.5
Area of Violation: TSD-CONTAINERS REQUIREMENTS
Date Violation Determined: 04/19/2001
Actual Date Achieved Compliance: 05/09/2001

Regulation Violated: 3745-52-34
Area of Violation: GENERATOR-PRE-TRANSPORT REQUIREMENTS
Date Violation Determined: 04/19/2001
Actual Date Achieved Compliance: 01/09/2002

Regulation Violated: 3745-54-73
Area of Violation: TSD-PERMIT CONDITION
Date Violation Determined: 10/25/2000
Actual Date Achieved Compliance: 02/01/2001

Enforcement Action: WRITTEN INFORMAL
Enforcement Action Date: 11/17/2000
Penalty Type: Not reported

Regulation Violated: 3745-55-42
Area of Violation: TSD-FINANCIAL RESPONSIBILITY REQUIREMENTS
Date Violation Determined: 05/31/2000
Actual Date Achieved Compliance: 08/02/2000

Enforcement Action: WRITTEN INFORMAL
Enforcement Action Date: 06/02/2000
Penalty Type: Not reported

Regulation Violated: 3745-55-47
Area of Violation: TSD-FINANCIAL RESPONSIBILITY REQUIREMENTS
Date Violation Determined: 05/31/2000

CHEMICAL SOLVENTS INC (Continued) **1000299269**

Actual Date Achieved Compliance: 08/02/2000

Enforcement Action: WRITTEN INFORMAL
Enforcement Action Date: 06/02/2000
Penalty Type: Not reported

Regulation Violated: PC A.26
Area of Violation: GENERATOR-OTHER REQUIREMENTS
Date Violation Determined: 05/31/2000
Actual Date Achieved Compliance: 08/02/2000

Enforcement Action: WRITTEN INFORMAL
Enforcement Action Date: 06/02/2000
Penalty Type: Not reported

Regulation Violated: PC B.34
Area of Violation: GENERATOR-OTHER REQUIREMENTS
Date Violation Determined: 05/31/2000
Actual Date Achieved Compliance: 08/02/2000

Enforcement Action: WRITTEN INFORMAL
Enforcement Action Date: 06/02/2000
Penalty Type: Not reported

Regulation Violated: PC B.35
Area of Violation: GENERATOR-OTHER REQUIREMENTS
Date Violation Determined: 05/31/2000
Actual Date Achieved Compliance: 08/02/2000

Enforcement Action: WRITTEN INFORMAL
Enforcement Action Date: 06/02/2000
Penalty Type: Not reported

Regulation Violated: PC B.33
Area of Violation: GENERATOR-OTHER REQUIREMENTS
Date Violation Determined: 05/31/2000
Actual Date Achieved Compliance: 08/02/2000

Enforcement Action: WRITTEN INFORMAL
Enforcement Action Date: 06/02/2000
Penalty Type: Not reported

Regulation Violated: p.c. C.5 3745-55-71
Area of Violation: GENERATOR-OTHER REQUIREMENTS
Date Violation Determined: 10/01/1999
Actual Date Achieved Compliance: 10/01/1999

Enforcement Action: WRITTEN INFORMAL
Enforcement Action Date: 11/09/1999
Penalty Type: Not reported

Regulation Violated: 3745-66-73(A)
Area of Violation: GENERATOR-PRE-TRANSPORT REQUIREMENTS
Date Violation Determined: 10/01/1999
Actual Date Achieved Compliance: 10/01/1999

Enforcement Action: WRITTEN INFORMAL
Enforcement Action Date: 11/09/1999
Penalty Type: Not reported

Regulation Violated: p.c. B.6
Area of Violation: GENERATOR-OTHER REQUIREMENTS
Date Violation Determined: 06/14/1999
Actual Date Achieved Compliance: 10/01/1999

CHEMICAL SOLVENTS INC (Continued) **1000299269**

Enforcement Action:	WRITTEN INFORMAL
Enforcement Action Date:	06/30/1999
Penalty Type:	Not reported
Regulation Violated:	3745-52-34
Area of Violation:	GENERATOR-PRE-TRANSPORT REQUIREMENTS
Date Violation Determined:	06/14/1999
Actual Date Achieved Compliance:	06/30/1999
Enforcement Action:	WRITTEN INFORMAL
Enforcement Action Date:	06/30/1999
Penalty Type:	Not reported
Regulation Violated:	3745-54-16(B)
Area of Violation:	GENERATOR-OTHER REQUIREMENTS
Date Violation Determined:	12/14/1998
Actual Date Achieved Compliance:	04/28/1999
Enforcement Action:	WRITTEN INFORMAL
Enforcement Action Date:	01/08/1999
Penalty Type:	Not reported
Regulation Violated:	3745-54-16(B)& PERM.COND B.6
Area of Violation:	TSD-PERMIT CONDITION
Date Violation Determined:	04/28/1998
Actual Date Achieved Compliance:	04/23/1999
Enforcement Action:	WRITTEN INFORMAL
Enforcement Action Date:	06/04/1998
Penalty Type:	Not reported
Regulation Violated:	3745-66-93(E)&perm cond c8&d2
Area of Violation:	TSD-PERMIT CONDITION
Date Violation Determined:	04/28/1998
Actual Date Achieved Compliance:	04/28/1999
Enforcement Action:	WRITTEN INFORMAL
Enforcement Action Date:	06/04/1998
Penalty Type:	Not reported
Regulation Violated:	3745-52-34
Area of Violation:	GENERATOR-PRE-TRANSPORT REQUIREMENTS
Date Violation Determined:	03/21/1997
Actual Date Achieved Compliance:	03/21/1997
Enforcement Action:	WRITTEN INFORMAL
Enforcement Action Date:	04/16/1997
Penalty Type:	Not reported
Regulation Violated:	3745-59-50(A)(2)(a)
Area of Violation:	GENERATOR-LAND BAN REQUIREMENTS
Date Violation Determined:	08/28/1996
Actual Date Achieved Compliance:	08/28/1996
Enforcement Action:	WRITTEN INFORMAL
Enforcement Action Date:	10/16/1996
Penalty Type:	Not reported
Regulation Violated:	3745-52-34
Area of Violation:	GENERATOR-PRE-TRANSPORT REQUIREMENTS
Date Violation Determined:	09/01/1995
Actual Date Achieved Compliance:	04/10/1996
Enforcement Action:	WRITTEN INFORMAL

CHEMICAL SOLVENTS INC (Continued) **1000299269**

Enforcement Action Date: 11/02/1995
Penalty Type: Final SEP Credit

Enforcement Action: FINAL CONSENT DECREES
Enforcement Action Date: 05/01/1996
Penalty Type: Final SEP Credit

Regulation Violated: 3745-54-15/p.c. c.5.
Area of Violation: TSD-PERMIT CONDITION
Date Violation Determined: 09/01/1995
Actual Date Achieved Compliance: 04/10/1996

Enforcement Action: WRITTEN INFORMAL
Enforcement Action Date: 11/02/1995
Penalty Type: Final SEP Credit

Enforcement Action: FINAL CONSENT DECREES
Enforcement Action Date: 05/01/1996
Penalty Type: Final SEP Credit

Regulation Violated: 3745-54-16/p.c. b.6.
Area of Violation: TSD-PERMIT CONDITION
Date Violation Determined: 09/01/1995
Actual Date Achieved Compliance: 04/10/1996

Enforcement Action: WRITTEN INFORMAL
Enforcement Action Date: 11/02/1995
Penalty Type: Final SEP Credit

Enforcement Action: FINAL CONSENT DECREES
Enforcement Action Date: 05/01/1996
Penalty Type: Final SEP Credit

Regulation Violated: 3745-54-15(D)/p.c. c.9., d.9.
Area of Violation: TSD-PART B APPLICATION
Date Violation Determined: 09/01/1995
Actual Date Achieved Compliance: 04/10/1996

Enforcement Action: WRITTEN INFORMAL
Enforcement Action Date: 11/02/1995
Penalty Type: Final SEP Credit

Enforcement Action: FINAL CONSENT DECREES
Enforcement Action Date: 05/01/1996
Penalty Type: Final SEP Credit

Regulation Violated: 3745-54-56(J)/p.c. b.19.
Area of Violation: TSD-PERMIT CONDITION
Date Violation Determined: 09/01/1995
Actual Date Achieved Compliance: 04/10/1996

Enforcement Action: WRITTEN INFORMAL
Enforcement Action Date: 11/02/1995
Penalty Type: Final SEP Credit

Enforcement Action: FINAL CONSENT DECREES
Enforcement Action Date: 05/01/1996
Penalty Type: Final SEP Credit

Regulation Violated: 3745-52-34(A)(3)
Area of Violation: GENERATOR-PRE-TRANSPORT REQUIREMENTS
Date Violation Determined: 03/14/1995
Actual Date Achieved Compliance: 07/21/1995

Enforcement Action: WRITTEN INFORMAL

CHEMICAL SOLVENTS INC (Continued) **1000299269**

Enforcement Action Date: 04/04/1995
Penalty Type: Final SEP Credit

Enforcement Action: FINAL CONSENT DECREES
Enforcement Action Date: 05/01/1996
Penalty Type: Final SEP Credit

Regulation Violated: 3745-65-15(D)
Area of Violation: TSD-GENERAL STANDARDS
Date Violation Determined: 03/14/1995
Actual Date Achieved Compliance: 07/21/1995

Enforcement Action: WRITTEN INFORMAL
Enforcement Action Date: 04/04/1995
Penalty Type: Final SEP Credit

Enforcement Action: FINAL CONSENT DECREES
Enforcement Action Date: 05/01/1996
Penalty Type: Final SEP Credit

Regulation Violated: 3745-59-50
Area of Violation: GENERATOR-LAND BAN REQUIREMENTS
Date Violation Determined: 09/20/1994
Actual Date Achieved Compliance: 12/16/1994

Enforcement Action: WRITTEN INFORMAL
Enforcement Action Date: 11/01/1994
Penalty Type: Final SEP Credit

Enforcement Action: FINAL CONSENT DECREES
Enforcement Action Date: 05/01/1996
Penalty Type: Final SEP Credit

Regulation Violated: 3745-66-93(C)(4)
Area of Violation: GENERATOR-PRE-TRANSPORT REQUIREMENTS
Date Violation Determined: 09/20/1994
Actual Date Achieved Compliance: 12/16/1994

Enforcement Action: WRITTEN INFORMAL
Enforcement Action Date: 11/01/1994
Penalty Type: Final SEP Credit

Enforcement Action: FINAL CONSENT DECREES
Enforcement Action Date: 05/01/1996
Penalty Type: Final SEP Credit

Regulation Violated: 3745-52-34
Area of Violation: GENERATOR-PRE-TRANSPORT REQUIREMENTS
Date Violation Determined: 09/20/1994
Actual Date Achieved Compliance: 12/16/1994

Enforcement Action: WRITTEN INFORMAL
Enforcement Action Date: 11/01/1994
Penalty Type: Final SEP Credit

Enforcement Action: FINAL CONSENT DECREES
Enforcement Action Date: 05/01/1996
Penalty Type: Final SEP Credit

Regulation Violated: 3745-66-94
Area of Violation: GENERATOR-PRE-TRANSPORT REQUIREMENTS
Date Violation Determined: 09/20/1994
Actual Date Achieved Compliance: 12/16/1994

Enforcement Action: WRITTEN INFORMAL

CHEMICAL SOLVENTS INC (Continued) **1000299269**

Enforcement Action Date: 11/01/1994
Penalty Type: Final SEP Credit

Enforcement Action: FINAL CONSENT DECREES
Enforcement Action Date: 05/01/1996
Penalty Type: Final SEP Credit

Regulation Violated: 3734.02(E)(F)
Area of Violation: TSD-OTHER REQUIREMENTS (OVERSIGHT)
Date Violation Determined: 09/20/1994
Actual Date Achieved Compliance: 12/16/1994

Enforcement Action: WRITTEN INFORMAL
Enforcement Action Date: 11/01/1994
Penalty Type: Final SEP Credit

Enforcement Action: FINAL CONSENT DECREES
Enforcement Action Date: 05/01/1996
Penalty Type: Final SEP Credit

Regulation Violated: 3745-52-34
Area of Violation: GENERATOR-PRE-TRANSPORT REQUIREMENTS
Date Violation Determined: 09/20/1994
Actual Date Achieved Compliance: 12/16/1994

Enforcement Action: WRITTEN INFORMAL
Enforcement Action Date: 11/01/1994
Penalty Type: Final SEP Credit

Enforcement Action: FINAL CONSENT DECREES
Enforcement Action Date: 05/01/1996
Penalty Type: Final SEP Credit

Regulation Violated: 3734.02(E)(F)/P.C. D.1.
Area of Violation: TSD-PART B APPLICATION
Date Violation Determined: 03/29/1994
Actual Date Achieved Compliance: 10/17/1994

Enforcement Action: WRITTEN INFORMAL
Enforcement Action Date: 04/20/1994
Penalty Type: Final SEP Credit

Enforcement Action: WRITTEN INFORMAL
Enforcement Action Date: 07/06/1994
Penalty Type: Final SEP Credit

Enforcement Action: FINAL CONSENT DECREES
Enforcement Action Date: 05/01/1996
Penalty Type: Final SEP Credit

Regulation Violated: 3745-52-11/P.C. B.37.(E)
Area of Violation: GENERATOR-GENERAL REQUIREMENTS
Date Violation Determined: 03/29/1994
Actual Date Achieved Compliance: 07/06/1994

Enforcement Action: WRITTEN INFORMAL
Enforcement Action Date: 04/20/1994
Penalty Type: Final SEP Credit

Enforcement Action: FINAL CONSENT DECREES
Enforcement Action Date: 05/01/1996
Penalty Type: Final SEP Credit

Regulation Violated: 3734.11/3745-54-73
Area of Violation: GENERATOR-PRE-TRANSPORT REQUIREMENTS

CHEMICAL SOLVENTS INC (Continued) **1000299269**

Date Violation Determined: 03/29/1994
Actual Date Achieved Compliance: 10/17/1994

Enforcement Action: WRITTEN INFORMAL
Enforcement Action Date: 04/20/1994
Penalty Type: Final SEP Credit

Enforcement Action: WRITTEN INFORMAL
Enforcement Action Date: 07/06/1994
Penalty Type: Final SEP Credit

Enforcement Action: FINAL CONSENT DECREES
Enforcement Action Date: 05/01/1996
Penalty Type: Final SEP Credit

Regulation Violated: 3745-52-34
Area of Violation: GENERATOR-PRE-TRANSPORT REQUIREMENTS
Date Violation Determined: 03/29/1994
Actual Date Achieved Compliance: 07/06/1994

Enforcement Action: WRITTEN INFORMAL
Enforcement Action Date: 04/20/1994
Penalty Type: Final SEP Credit

Enforcement Action: FINAL CONSENT DECREES
Enforcement Action Date: 05/01/1996
Penalty Type: Final SEP Credit

Regulation Violated: 3745-55-42
Area of Violation: TSD-FINANCIAL RESPONSIBILITY REQUIREMENTS
Date Violation Determined: 08/20/1993
Actual Date Achieved Compliance: 10/27/1993

Enforcement Action: WRITTEN INFORMAL
Enforcement Action Date: 09/03/1993
Penalty Type: Final SEP Credit

Enforcement Action: FINAL CONSENT DECREES
Enforcement Action Date: 05/01/1996
Penalty Type: Final SEP Credit

Regulation Violated: 3745-55-43
Area of Violation: TSD-FINANCIAL RESPONSIBILITY REQUIREMENTS
Date Violation Determined: 08/20/1993
Actual Date Achieved Compliance: 10/27/1993

Enforcement Action: WRITTEN INFORMAL
Enforcement Action Date: 09/03/1993
Penalty Type: Final SEP Credit

Enforcement Action: FINAL CONSENT DECREES
Enforcement Action Date: 05/01/1996
Penalty Type: Final SEP Credit

Regulation Violated: 3745-52-11 & 3745-54-13
Area of Violation: GENERATOR-GENERAL REQUIREMENTS
Date Violation Determined: 07/27/1993
Actual Date Achieved Compliance: 01/10/1994

Enforcement Action: WRITTEN INFORMAL
Enforcement Action Date: 10/04/1993
Penalty Type: Final SEP Credit

Enforcement Action: FINAL CONSENT DECREES
Enforcement Action Date: 05/01/1996

CHEMICAL SOLVENTS INC (Continued) **1000299269**

Penalty Type: Final SEP Credit

Regulation Violated: 3745-52-11 & 3745-59-07
Area of Violation: GENERATOR-LAND BAN REQUIREMENTS
Date Violation Determined: 07/27/1993
Actual Date Achieved Compliance: 01/10/1994

Enforcement Action: WRITTEN INFORMAL
Enforcement Action Date: 10/04/1993
Penalty Type: Final SEP Credit

Enforcement Action: FINAL CONSENT DECREES
Enforcement Action Date: 05/01/1996
Penalty Type: Final SEP Credit

Regulation Violated: 3745-54-31 & 3745-55-75
Area of Violation: GENERATOR-PRE-TRANSPORT REQUIREMENTS
Date Violation Determined: 07/27/1993
Actual Date Achieved Compliance: 01/10/1994

Enforcement Action: WRITTEN INFORMAL
Enforcement Action Date: 10/04/1993
Penalty Type: Final SEP Credit

Enforcement Action: FINAL CONSENT DECREES
Enforcement Action Date: 05/01/1996
Penalty Type: Final SEP Credit

Regulation Violated: 3745-59-50
Area of Violation: GENERATOR-LAND BAN REQUIREMENTS
Date Violation Determined: 07/27/1993
Actual Date Achieved Compliance: 01/10/1994

Enforcement Action: WRITTEN INFORMAL
Enforcement Action Date: 10/04/1993
Penalty Type: Final SEP Credit

Enforcement Action: FINAL CONSENT DECREES
Enforcement Action Date: 05/01/1996
Penalty Type: Final SEP Credit

Regulation Violated: 3745-54-17/P.C. B.7.(D)
Area of Violation: TSD-GENERAL STANDARDS
Date Violation Determined: 07/27/1993
Actual Date Achieved Compliance: 01/10/1994

Enforcement Action: WRITTEN INFORMAL
Enforcement Action Date: 10/04/1993
Penalty Type: Final SEP Credit

Enforcement Action: FINAL CONSENT DECREES
Enforcement Action Date: 05/01/1996
Penalty Type: Final SEP Credit

Regulation Violated: 3745-54-31/P.C. B.1.(A)
Area of Violation: TSD-PREPAREDNESS/PREVENTION REQUIREMENTS
Date Violation Determined: 07/27/1993
Actual Date Achieved Compliance: 01/10/1994

Enforcement Action: WRITTEN INFORMAL
Enforcement Action Date: 10/04/1993
Penalty Type: Final SEP Credit

Enforcement Action: FINAL CONSENT DECREES
Enforcement Action Date: 05/01/1996

CHEMICAL SOLVENTS INC (Continued) **1000299269**

Penalty Type:	Final SEP Credit
Regulation Violated:	3745-54-56(J) & p.c. B.22
Area of Violation:	TSD-CONTINGENCY PLAN REQUREMENTS
Date Violation Determined:	07/27/1993
Actual Date Achieved Compliance:	01/10/1994
Enforcement Action:	WRITTEN INFORMAL
Enforcement Action Date:	10/04/1993
Penalty Type:	Final SEP Credit
Enforcement Action:	FINAL CONSENT DECREES
Enforcement Action Date:	05/01/1996
Penalty Type:	Final SEP Credit
Regulation Violated:	3745-54-14/P.C. B.4.
Area of Violation:	TSD-GENERAL STANDARDS
Date Violation Determined:	07/27/1993
Actual Date Achieved Compliance:	01/10/1994
Enforcement Action:	WRITTEN INFORMAL
Enforcement Action Date:	10/04/1993
Penalty Type:	Final SEP Credit
Enforcement Action:	FINAL CONSENT DECREES
Enforcement Action Date:	05/01/1996
Penalty Type:	Final SEP Credit
Regulation Violated:	3745-59-07(A)(6)/P.C. B.37.(E)
Area of Violation:	GENERATOR-LAND BAN REQUIREMENTS
Date Violation Determined:	07/27/1993
Actual Date Achieved Compliance:	08/04/1993
Enforcement Action:	WRITTEN INFORMAL
Enforcement Action Date:	10/04/1993
Penalty Type:	Final SEP Credit
Enforcement Action:	FINAL CONSENT DECREES
Enforcement Action Date:	05/01/1996
Penalty Type:	Final SEP Credit
Regulation Violated:	3745-54-15 & 3745-55-74
Area of Violation:	GENERATOR-PRE-TRANSPORT REQUIREMENTS
Date Violation Determined:	07/27/1993
Actual Date Achieved Compliance:	01/10/1994
Enforcement Action:	WRITTEN INFORMAL
Enforcement Action Date:	10/04/1993
Penalty Type:	Final SEP Credit
Enforcement Action:	FINAL CONSENT DECREES
Enforcement Action Date:	05/01/1996
Penalty Type:	Final SEP Credit
Regulation Violated:	3745-55-75 & P.C. C.8(A)
Area of Violation:	GENERATOR-PRE-TRANSPORT REQUIREMENTS
Date Violation Determined:	07/27/1993
Actual Date Achieved Compliance:	03/31/1994
Enforcement Action:	WRITTEN INFORMAL
Enforcement Action Date:	10/04/1993
Penalty Type:	Final SEP Credit
Enforcement Action:	WRITTEN INFORMAL
Enforcement Action Date:	01/10/1994

CHEMICAL SOLVENTS INC (Continued) **1000299269**

Penalty Type:	Final SEP Credit
Enforcement Action:	FINAL CONSENT DECREES
Enforcement Action Date:	05/01/1996
Penalty Type:	Final SEP Credit
Regulation Violated:	3734.02(F)
Area of Violation:	TSD-CLOSURE/POST-CLOSURE REQUIREMENTS
Date Violation Determined:	02/02/1993
Actual Date Achieved Compliance:	07/20/1993
Enforcement Action:	WRITTEN INFORMAL
Enforcement Action Date:	04/05/1993
Penalty Type:	Final SEP Credit
Enforcement Action:	FINAL CONSENT DECREES
Enforcement Action Date:	05/01/1996
Penalty Type:	Final SEP Credit
Regulation Violated:	3734.02(E)(F)
Area of Violation:	TSD-CLOSURE/POST-CLOSURE REQUIREMENTS
Date Violation Determined:	02/02/1993
Actual Date Achieved Compliance:	12/07/1993
Enforcement Action:	WRITTEN INFORMAL
Enforcement Action Date:	04/05/1993
Penalty Type:	Final SEP Credit
Enforcement Action:	WRITTEN INFORMAL
Enforcement Action Date:	07/20/1993
Penalty Type:	Final SEP Credit
Enforcement Action:	FINAL CONSENT DECREES
Enforcement Action Date:	05/01/1996
Penalty Type:	Final SEP Credit
Regulation Violated:	3734.02(E)(F)
Area of Violation:	TSD-CLOSURE/POST-CLOSURE REQUIREMENTS
Date Violation Determined:	02/02/1993
Actual Date Achieved Compliance:	12/07/1993
Enforcement Action:	WRITTEN INFORMAL
Enforcement Action Date:	04/05/1993
Penalty Type:	Final SEP Credit
Enforcement Action:	WRITTEN INFORMAL
Enforcement Action Date:	07/20/1993
Penalty Type:	Final SEP Credit
Enforcement Action:	FINAL CONSENT DECREES
Enforcement Action Date:	05/01/1996
Penalty Type:	Final SEP Credit
Regulation Violated:	3745-65-72,-65-13/3745-52-11
Area of Violation:	TSD-MANIFEST REQUIREMENTS
Date Violation Determined:	02/02/1993
Actual Date Achieved Compliance:	12/07/1993
Enforcement Action:	WRITTEN INFORMAL
Enforcement Action Date:	04/05/1993
Penalty Type:	Final SEP Credit
Enforcement Action:	WRITTEN INFORMAL
Enforcement Action Date:	07/20/1993
Penalty Type:	Final SEP Credit

CHEMICAL SOLVENTS INC (Continued) **1000299269**

Enforcement Action:	FINAL CONSENT DECREES
Enforcement Action Date:	05/01/1996
Penalty Type:	Final SEP Credit
Regulation Violated:	3745-58-45
Area of Violation:	TSD-OTHER REQUIREMENTS (OVERSIGHT)
Date Violation Determined:	02/02/1993
Actual Date Achieved Compliance:	07/20/1993
Enforcement Action:	WRITTEN INFORMAL
Enforcement Action Date:	04/05/1993
Penalty Type:	Final SEP Credit
Enforcement Action:	FINAL CONSENT DECREES
Enforcement Action Date:	05/01/1996
Penalty Type:	Final SEP Credit
Regulation Violated:	3734.02(E)(F)
Area of Violation:	TSD-CLOSURE/POST-CLOSURE REQUIREMENTS
Date Violation Determined:	02/02/1993
Actual Date Achieved Compliance:	12/07/1993
Enforcement Action:	WRITTEN INFORMAL
Enforcement Action Date:	04/05/1993
Penalty Type:	Final SEP Credit
Enforcement Action:	WRITTEN INFORMAL
Enforcement Action Date:	07/20/1993
Penalty Type:	Final SEP Credit
Enforcement Action:	FINAL CONSENT DECREES
Enforcement Action Date:	05/01/1996
Penalty Type:	Final SEP Credit
Regulation Violated:	3745-66-97
Area of Violation:	TSD-TANKS REQUIREMENTS
Date Violation Determined:	02/02/1993
Actual Date Achieved Compliance:	12/07/1993
Enforcement Action:	WRITTEN INFORMAL
Enforcement Action Date:	04/05/1993
Penalty Type:	Final SEP Credit
Enforcement Action:	WRITTEN INFORMAL
Enforcement Action Date:	07/20/1993
Penalty Type:	Final SEP Credit
Enforcement Action:	FINAL CONSENT DECREES
Enforcement Action Date:	05/01/1996
Penalty Type:	Final SEP Credit
Regulation Violated:	3745-65-16
Area of Violation:	TSD-GENERAL STANDARDS
Date Violation Determined:	02/02/1993
Actual Date Achieved Compliance:	12/07/1993
Enforcement Action:	WRITTEN INFORMAL
Enforcement Action Date:	04/05/1993
Penalty Type:	Final SEP Credit
Enforcement Action:	WRITTEN INFORMAL
Enforcement Action Date:	07/20/1993
Penalty Type:	Final SEP Credit
Enforcement Action:	FINAL CONSENT DECREES

CHEMICAL SOLVENTS INC (Continued) **1000299269**

Enforcement Action Date: 05/01/1996
Penalty Type: Final SEP Credit

Regulation Violated: 3745-66-73/3745-65-31
Area of Violation: TSD-CONTAINERS REQUIREMENTS
Date Violation Determined: 02/02/1993
Actual Date Achieved Compliance: 07/20/1993

Enforcement Action: WRITTEN INFORMAL
Enforcement Action Date: 04/05/1993
Penalty Type: Final SEP Credit

Enforcement Action: FINAL CONSENT DECREES
Enforcement Action Date: 05/01/1996
Penalty Type: Final SEP Credit

Regulation Violated: 3745-65-71(A)(2)/3745-65-72
Area of Violation: TSD-MANIFEST REQUIREMENTS
Date Violation Determined: 02/02/1993
Actual Date Achieved Compliance: 07/20/1993

Enforcement Action: WRITTEN INFORMAL
Enforcement Action Date: 04/05/1993
Penalty Type: Final SEP Credit

Enforcement Action: FINAL CONSENT DECREES
Enforcement Action Date: 05/01/1996
Penalty Type: Final SEP Credit

Regulation Violated: 3745-65-71(A)(1)
Area of Violation: TSD-MANIFEST REQUIREMENTS
Date Violation Determined: 02/02/1993
Actual Date Achieved Compliance: 07/20/1993

Enforcement Action: WRITTEN INFORMAL
Enforcement Action Date: 04/05/1993
Penalty Type: Final SEP Credit

Enforcement Action: FINAL CONSENT DECREES
Enforcement Action Date: 05/01/1996
Penalty Type: Final SEP Credit

Regulation Violated: 3745-65-73(B)(13)
Area of Violation: TSD-MANIFEST REQUIREMENTS
Date Violation Determined: 02/02/1993
Actual Date Achieved Compliance: 07/20/1993

Enforcement Action: WRITTEN INFORMAL
Enforcement Action Date: 04/05/1993
Penalty Type: Final SEP Credit

Enforcement Action: FINAL CONSENT DECREES
Enforcement Action Date: 05/01/1996
Penalty Type: Final SEP Credit

Regulation Violated: 3745-66-74(B)
Area of Violation: TSD-CONTAINERS REQUIREMENTS
Date Violation Determined: 02/02/1993
Actual Date Achieved Compliance: 12/07/1993

Enforcement Action: WRITTEN INFORMAL
Enforcement Action Date: 04/05/1993
Penalty Type: Final SEP Credit

Enforcement Action: WRITTEN INFORMAL

CHEMICAL SOLVENTS INC (Continued) **1000299269**

Enforcement Action Date: 07/20/1993
Penalty Type: Final SEP Credit

Enforcement Action: FINAL CONSENT DECREES
Enforcement Action Date: 05/01/1996
Penalty Type: Final SEP Credit

Regulation Violated: 3745-65-71(A)
Area of Violation: TSD-MANIFEST REQUIREMENTS
Date Violation Determined: 02/02/1993
Actual Date Achieved Compliance: 12/07/1993

Enforcement Action: WRITTEN INFORMAL
Enforcement Action Date: 04/05/1993
Penalty Type: Final SEP Credit

Enforcement Action: WRITTEN INFORMAL
Enforcement Action Date: 07/20/1993
Penalty Type: Final SEP Credit

Enforcement Action: FINAL CONSENT DECREES
Enforcement Action Date: 05/01/1996
Penalty Type: Final SEP Credit

Regulation Violated: 3745-65-76,-58-32,52-11,59-07
Area of Violation: TSD-MANIFEST REQUIREMENTS
Date Violation Determined: 02/02/1993
Actual Date Achieved Compliance: 12/07/1993

Enforcement Action: WRITTEN INFORMAL
Enforcement Action Date: 04/05/1993
Penalty Type: Final SEP Credit

Enforcement Action: WRITTEN INFORMAL
Enforcement Action Date: 07/20/1993
Penalty Type: Final SEP Credit

Enforcement Action: FINAL CONSENT DECREES
Enforcement Action Date: 05/01/1996
Penalty Type: Final SEP Credit

Regulation Violated: 3745-59-50(A)(2)/3745-52-34
Area of Violation: TSD-LAND BAN REQUIREMENTS
Date Violation Determined: 02/02/1993
Actual Date Achieved Compliance: 07/20/1993

Enforcement Action: WRITTEN INFORMAL
Enforcement Action Date: 04/05/1993
Penalty Type: Final SEP Credit

Enforcement Action: FINAL CONSENT DECREES
Enforcement Action Date: 05/01/1996
Penalty Type: Final SEP Credit

Regulation Violated: 3745-66-92
Area of Violation: TSD-TANKS REQUIREMENTS
Date Violation Determined: 02/02/1993
Actual Date Achieved Compliance: 12/07/1993

Enforcement Action: WRITTEN INFORMAL
Enforcement Action Date: 04/05/1993
Penalty Type: Final SEP Credit

Enforcement Action: WRITTEN INFORMAL
Enforcement Action Date: 07/20/1993

CHEMICAL SOLVENTS INC (Continued) **1000299269**

Penalty Type:	Final SEP Credit
Enforcement Action:	FINAL CONSENT DECREES
Enforcement Action Date:	05/01/1996
Penalty Type:	Final SEP Credit
Regulation Violated:	3745-66-43(C)(3)
Area of Violation:	TSD-FINANCIAL RESPONSIBILITY REQUIREMENTS
Date Violation Determined:	11/09/1992
Actual Date Achieved Compliance:	02/04/1993
Enforcement Action:	WRITTEN INFORMAL
Enforcement Action Date:	11/12/1992
Penalty Type:	Not reported
Regulation Violated:	PERM.COND. II.F(2)
Area of Violation:	TSD-GENERAL STANDARDS
Date Violation Determined:	08/19/1992
Actual Date Achieved Compliance:	06/05/1998
Enforcement Action:	WRITTEN INFORMAL
Enforcement Action Date:	08/26/1992
Penalty Type:	Final SEP Credit
Enforcement Action:	FINAL CONSENT DECREES
Enforcement Action Date:	05/01/1996
Penalty Type:	Final SEP Credit
Regulation Violated:	PERM.COND. II.C
Area of Violation:	TSD-LAND BAN REQUIREMENTS
Date Violation Determined:	08/18/1992
Actual Date Achieved Compliance:	06/05/1998
Enforcement Action:	WRITTEN INFORMAL
Enforcement Action Date:	08/26/1992
Penalty Type:	Final SEP Credit
Enforcement Action:	FINAL CONSENT DECREES
Enforcement Action Date:	05/01/1996
Penalty Type:	Final SEP Credit
Regulation Violated:	PERM.COND. I.B
Area of Violation:	TSD-LAND BAN REQUIREMENTS
Date Violation Determined:	08/18/1992
Actual Date Achieved Compliance:	06/05/1998
Enforcement Action:	WRITTEN INFORMAL
Enforcement Action Date:	08/26/1992
Penalty Type:	Final SEP Credit
Enforcement Action:	FINAL CONSENT DECREES
Enforcement Action Date:	05/01/1996
Penalty Type:	Final SEP Credit
Regulation Violated:	PERM.COND. II.D(2)
Area of Violation:	TSD-GENERAL STANDARDS
Date Violation Determined:	08/18/1992
Actual Date Achieved Compliance:	06/05/1998
Enforcement Action:	WRITTEN INFORMAL
Enforcement Action Date:	08/26/1992
Penalty Type:	Final SEP Credit
Enforcement Action:	FINAL CONSENT DECREES
Enforcement Action Date:	05/01/1996

CHEMICAL SOLVENTS INC (Continued) **1000299269**

Penalty Type: Final SEP Credit

Regulation Violated: PERM.COND. II.K(1)(a)
Area of Violation: TSD-MANIFEST REQUIREMENTS
Date Violation Determined: 08/18/1992
Actual Date Achieved Compliance: 06/05/1998

Enforcement Action: WRITTEN INFORMAL
Enforcement Action Date: 08/26/1992
Penalty Type: Final SEP Credit

Enforcement Action: FINAL CONSENT DECREES
Enforcement Action Date: 05/01/1996
Penalty Type: Final SEP Credit

Regulation Violated: PERM.COND. II.L(A)
Area of Violation: TSD-MANIFEST REQUIREMENTS
Date Violation Determined: 08/18/1992
Actual Date Achieved Compliance: 06/05/1998

Enforcement Action: WRITTEN INFORMAL
Enforcement Action Date: 08/26/1992
Penalty Type: Final SEP Credit

Enforcement Action: FINAL CONSENT DECREES
Enforcement Action Date: 05/01/1996
Penalty Type: Final SEP Credit

Regulation Violated: PERM.COND. II.E(2)
Area of Violation: TSD-TANKS REQUIREMENTS
Date Violation Determined: 08/18/1992
Actual Date Achieved Compliance: 06/05/1998

Enforcement Action: WRITTEN INFORMAL
Enforcement Action Date: 08/26/1992
Penalty Type: Final SEP Credit

Enforcement Action: FINAL CONSENT DECREES
Enforcement Action Date: 05/01/1996
Penalty Type: Final SEP Credit

Regulation Violated: PERM.COND. III.D(1)(2)
Area of Violation: TSD-CONTAINERS REQUIREMENTS
Date Violation Determined: 08/18/1992
Actual Date Achieved Compliance: 06/05/1998

Enforcement Action: WRITTEN INFORMAL
Enforcement Action Date: 08/26/1992
Penalty Type: Final SEP Credit

Enforcement Action: FINAL CONSENT DECREES
Enforcement Action Date: 05/01/1996
Penalty Type: Final SEP Credit

Regulation Violated: PERM.COND. II.K(5)(a)
Area of Violation: TSD-MANIFEST REQUIREMENTS
Date Violation Determined: 08/18/1992
Actual Date Achieved Compliance: 06/05/1998

Enforcement Action: WRITTEN INFORMAL
Enforcement Action Date: 08/26/1992
Penalty Type: Final SEP Credit

Enforcement Action: FINAL CONSENT DECREES
Enforcement Action Date: 05/01/1996

CHEMICAL SOLVENTS INC (Continued) **1000299269**

Penalty Type:	Final SEP Credit
Regulation Violated:	PERM.COND. II.J.(1)(C)(D)(E)
Area of Violation:	TSD-CONTINGENCY PLAN REQUREMENTS
Date Violation Determined:	08/18/1992
Actual Date Achieved Compliance:	06/05/1998
Enforcement Action:	WRITTEN INFORMAL
Enforcement Action Date:	08/26/1992
Penalty Type:	Final SEP Credit
Enforcement Action:	FINAL CONSENT DECREES
Enforcement Action Date:	05/01/1996
Penalty Type:	Final SEP Credit
Regulation Violated:	PERM.COND. II.J(1)(A)
Area of Violation:	TSD-CONTINGENCY PLAN REQUREMENTS
Date Violation Determined:	08/18/1992
Actual Date Achieved Compliance:	06/05/1998
Enforcement Action:	WRITTEN INFORMAL
Enforcement Action Date:	08/26/1992
Penalty Type:	Final SEP Credit
Enforcement Action:	FINAL CONSENT DECREES
Enforcement Action Date:	05/01/1996
Penalty Type:	Final SEP Credit
Regulation Violated:	PERM.COND. II.I(4)
Area of Violation:	TSD-PREPAREDNESS/PREVENTION REQUIREMENTS
Date Violation Determined:	08/18/1992
Actual Date Achieved Compliance:	06/05/1998
Enforcement Action:	WRITTEN INFORMAL
Enforcement Action Date:	08/26/1992
Penalty Type:	Final SEP Credit
Enforcement Action:	FINAL CONSENT DECREES
Enforcement Action Date:	05/01/1996
Penalty Type:	Final SEP Credit
Regulation Violated:	3745-52-11/3745-59-07
Area of Violation:	GENERATOR-GENERAL REQUIREMENTS
Date Violation Determined:	06/25/1992
Actual Date Achieved Compliance:	11/23/1992
Enforcement Action:	WRITTEN INFORMAL
Enforcement Action Date:	08/25/1992
Penalty Type:	Not reported
Regulation Violated:	3745-65-31/3745-66-51
Area of Violation:	TSD-PREPAREDNESS/PREVENTION REQUIREMENTS
Date Violation Determined:	06/25/1992
Actual Date Achieved Compliance:	11/23/1992
Enforcement Action:	WRITTEN INFORMAL
Enforcement Action Date:	08/25/1992
Penalty Type:	Not reported
Regulation Violated:	3745-66-73
Area of Violation:	TSD-CONTAINERS REQUIREMENTS
Date Violation Determined:	06/25/1992
Actual Date Achieved Compliance:	11/23/1992
Enforcement Action:	WRITTEN INFORMAL

CHEMICAL SOLVENTS INC (Continued) **1000299269**

Enforcement Action Date:	08/25/1992
Penalty Type:	Not reported
Regulation Violated:	3745-52-34(C)
Area of Violation:	TSD-PREPAREDNESS/PREVENTION REQUIREMENTS
Date Violation Determined:	06/25/1992
Actual Date Achieved Compliance:	11/23/1992
Enforcement Action:	WRITTEN INFORMAL
Enforcement Action Date:	08/25/1992
Penalty Type:	Not reported
Regulation Violated:	3745-65-14
Area of Violation:	TSD-GENERAL STANDARDS
Date Violation Determined:	06/25/1992
Actual Date Achieved Compliance:	11/23/1992
Enforcement Action:	WRITTEN INFORMAL
Enforcement Action Date:	08/25/1992
Penalty Type:	Not reported
Regulation Violated:	3745-66-91
Area of Violation:	TSD-TANKS REQUIREMENTS
Date Violation Determined:	06/25/1992
Actual Date Achieved Compliance:	11/23/1992
Enforcement Action:	WRITTEN INFORMAL
Enforcement Action Date:	08/25/1992
Penalty Type:	Not reported
Regulation Violated:	3745-66-92
Area of Violation:	TSD-TANKS REQUIREMENTS
Date Violation Determined:	06/25/1992
Actual Date Achieved Compliance:	11/23/1992
Enforcement Action:	WRITTEN INFORMAL
Enforcement Action Date:	08/25/1992
Penalty Type:	Not reported
Regulation Violated:	3745-65-35
Area of Violation:	TSD-PREPAREDNESS/PREVENTION REQUIREMENTS
Date Violation Determined:	06/25/1992
Actual Date Achieved Compliance:	11/23/1992
Enforcement Action:	WRITTEN INFORMAL
Enforcement Action Date:	08/25/1992
Penalty Type:	Not reported
Regulation Violated:	3745-52-20
Area of Violation:	GENERATOR-MANIFEST REQUIREMENTS
Date Violation Determined:	06/25/1992
Actual Date Achieved Compliance:	11/23/1992
Enforcement Action:	WRITTEN INFORMAL
Enforcement Action Date:	08/25/1992
Penalty Type:	Final SEP Credit
Enforcement Action:	FINAL CONSENT DECREES
Enforcement Action Date:	05/01/1996
Penalty Type:	Final SEP Credit
Regulation Violated:	3745-65-71(A)(1)(3)
Area of Violation:	TSD-MANIFEST REQUIREMENTS
Date Violation Determined:	06/25/1992

CHEMICAL SOLVENTS INC (Continued) **1000299269**

Actual Date Achieved Compliance:	11/23/1992
Enforcement Action:	WRITTEN INFORMAL
Enforcement Action Date:	08/25/1992
Penalty Type:	Final SEP Credit
Enforcement Action:	FINAL CONSENT DECREES
Enforcement Action Date:	05/01/1996
Penalty Type:	Final SEP Credit
Regulation Violated:	3745-65-73
Area of Violation:	TSD-MANIFEST REQUIREMENTS
Date Violation Determined:	06/25/1992
Actual Date Achieved Compliance:	11/23/1992
Enforcement Action:	WRITTEN INFORMAL
Enforcement Action Date:	08/25/1992
Penalty Type:	Final SEP Credit
Enforcement Action:	FINAL CONSENT DECREES
Enforcement Action Date:	05/01/1996
Penalty Type:	Final SEP Credit
Regulation Violated:	3745-66-93
Area of Violation:	TSD-TANKS REQUIREMENTS
Date Violation Determined:	06/25/1992
Actual Date Achieved Compliance:	11/23/1992
Enforcement Action:	WRITTEN INFORMAL
Enforcement Action Date:	08/25/1992
Penalty Type:	Not reported
Regulation Violated:	3745-66-92/3745-66-93
Area of Violation:	TSD-TANKS REQUIREMENTS
Date Violation Determined:	06/25/1992
Actual Date Achieved Compliance:	11/23/1992
Enforcement Action:	WRITTEN INFORMAL
Enforcement Action Date:	08/25/1992
Penalty Type:	Not reported
Regulation Violated:	3745-59-50(B)
Area of Violation:	TSD-LAND BAN REQUIREMENTS
Date Violation Determined:	06/25/1992
Actual Date Achieved Compliance:	11/23/1992
Enforcement Action:	WRITTEN INFORMAL
Enforcement Action Date:	08/25/1992
Penalty Type:	Not reported
Regulation Violated:	3745-65-71 & 72
Area of Violation:	TSD-MANIFEST REQUIREMENTS
Date Violation Determined:	11/27/1991
Actual Date Achieved Compliance:	05/05/1992
Enforcement Action:	WRITTEN INFORMAL
Enforcement Action Date:	02/12/1992
Penalty Type:	Final SEP Credit
Enforcement Action:	FINAL CONSENT DECREES
Enforcement Action Date:	05/01/1996
Penalty Type:	Final SEP Credit
Regulation Violated:	3745-65-15
Area of Violation:	TSD-GENERAL STANDARDS

CHEMICAL SOLVENTS INC (Continued) **1000299269**

Date Violation Determined: 11/27/1991
Actual Date Achieved Compliance: 05/05/1992

Enforcement Action: WRITTEN INFORMAL
Enforcement Action Date: 02/12/1992
Penalty Type: Final SEP Credit

Enforcement Action: FINAL CONSENT DECREES
Enforcement Action Date: 05/01/1996
Penalty Type: Final SEP Credit

Regulation Violated: 3745-65-35
Area of Violation: TSD-PREPAREDNESS/PREVENTION REQUIREMENTS
Date Violation Determined: 11/27/1991
Actual Date Achieved Compliance: 05/05/1992

Enforcement Action: WRITTEN INFORMAL
Enforcement Action Date: 02/12/1992
Penalty Type: Final SEP Credit

Enforcement Action: FINAL CONSENT DECREES
Enforcement Action Date: 05/01/1996
Penalty Type: Final SEP Credit

Regulation Violated: 3745-65-16
Area of Violation: TSD-GENERAL STANDARDS
Date Violation Determined: 11/27/1991
Actual Date Achieved Compliance: 05/05/1992

Enforcement Action: WRITTEN INFORMAL
Enforcement Action Date: 02/12/1992
Penalty Type: Final SEP Credit

Enforcement Action: FINAL CONSENT DECREES
Enforcement Action Date: 05/01/1996
Penalty Type: Final SEP Credit

Regulation Violated: 3745-66-73(A) & (B)
Area of Violation: TSD-CONTAINERS REQUIREMENTS
Date Violation Determined: 11/27/1991
Actual Date Achieved Compliance: 05/05/1992

Enforcement Action: WRITTEN INFORMAL
Enforcement Action Date: 02/12/1992
Penalty Type: Final SEP Credit

Enforcement Action: FINAL CONSENT DECREES
Enforcement Action Date: 05/01/1996
Penalty Type: Final SEP Credit

Regulation Violated: 3745-66-94(A)
Area of Violation: TSD-TANKS REQUIREMENTS
Date Violation Determined: 11/27/1991
Actual Date Achieved Compliance: 02/12/1992

Enforcement Action: WRITTEN INFORMAL
Enforcement Action Date: 02/12/1992
Penalty Type: Final SEP Credit

Enforcement Action: FINAL CONSENT DECREES
Enforcement Action Date: 05/01/1996
Penalty Type: Final SEP Credit

Regulation Violated: 3745-66-95
Area of Violation: TSD-TANKS REQUIREMENTS

CHEMICAL SOLVENTS INC (Continued) **1000299269**

Date Violation Determined: 11/27/1991
Actual Date Achieved Compliance: 05/05/1992

Enforcement Action: WRITTEN INFORMAL
Enforcement Action Date: 02/12/1992
Penalty Type: Final SEP Credit

Enforcement Action: FINAL CONSENT DECREES
Enforcement Action Date: 05/01/1996
Penalty Type: Final SEP Credit

Regulation Violated: 3745-65-74
Area of Violation: TSD-CONTAINERS REQUIREMENTS
Date Violation Determined: 11/27/1991
Actual Date Achieved Compliance: 05/05/1992

Enforcement Action: WRITTEN INFORMAL
Enforcement Action Date: 02/12/1992
Penalty Type: Final SEP Credit

Enforcement Action: FINAL CONSENT DECREES
Enforcement Action Date: 05/01/1996
Penalty Type: Final SEP Credit

Regulation Violated: 3745-52-34(C)
Area of Violation: GENERATOR-PRE-TRANSPORT REQUIREMENTS
Date Violation Determined: 11/27/1991
Actual Date Achieved Compliance: 05/05/1992

Enforcement Action: WRITTEN INFORMAL
Enforcement Action Date: 02/12/1992
Penalty Type: Final SEP Credit

Enforcement Action: FINAL CONSENT DECREES
Enforcement Action Date: 05/01/1996
Penalty Type: Final SEP Credit

Regulation Violated: 3745-66-43
Area of Violation: TSD-FINANCIAL RESPONSIBILITY REQUIREMENTS
Date Violation Determined: 09/05/1991
Actual Date Achieved Compliance: 02/04/1993

Enforcement Action: WRITTEN INFORMAL
Enforcement Action Date: 09/06/1991
Penalty Type: Not reported

Regulation Violated: 3745-66-71
Area of Violation: TSD-CONTAINERS REQUIREMENTS
Date Violation Determined: 03/15/1990
Actual Date Achieved Compliance: 04/24/1990

Enforcement Action: WRITTEN INFORMAL
Enforcement Action Date: 03/15/1990
Penalty Type: Not reported

Regulation Violated: 3745-65-35
Area of Violation: TSD-PREPAREDNESS/PREVENTION REQUIREMENTS
Date Violation Determined: 03/07/1990
Actual Date Achieved Compliance: 04/24/1990

Enforcement Action: WRITTEN INFORMAL
Enforcement Action Date: 03/15/1990
Penalty Type: Not reported

Regulation Violated: 3745-66-12

CHEMICAL SOLVENTS INC (Continued) **1000299269**

Area of Violation: TSD-CLOSURE/POST-CLOSURE REQUIREMENTS
Date Violation Determined: 05/23/1989
Actual Date Achieved Compliance: 09/06/1989

Enforcement Action: WRITTEN INFORMAL
Enforcement Action Date: 06/16/1989
Penalty Type: Not reported

Regulation Violated: 3745-65-13
Area of Violation: TSD-GENERAL STANDARDS
Date Violation Determined: 05/23/1989
Actual Date Achieved Compliance: 09/06/1989

Enforcement Action: WRITTEN INFORMAL
Enforcement Action Date: 06/16/1989
Penalty Type: Not reported

Regulation Violated: 3734.02(F)
Area of Violation: TSD-OTHER REQUIREMENTS (OVERSIGHT)
Date Violation Determined: 05/23/1989
Actual Date Achieved Compliance: 09/06/1989

Enforcement Action: WRITTEN INFORMAL
Enforcement Action Date: 06/16/1989
Penalty Type: Not reported

Regulation Violated: 3745-66-93
Area of Violation: TSD-TANKS REQUIREMENTS
Date Violation Determined: 05/23/1989
Actual Date Achieved Compliance: 09/06/1989

Enforcement Action: WRITTEN INFORMAL
Enforcement Action Date: 06/16/1989
Penalty Type: Not reported

Regulation Violated: 3745-65-72
Area of Violation: TSD-MANIFEST REQUIREMENTS
Date Violation Determined: 05/23/1989
Actual Date Achieved Compliance: 09/06/1989

Enforcement Action: WRITTEN INFORMAL
Enforcement Action Date: 06/16/1989
Penalty Type: Not reported

Regulation Violated: 3745-65-73
Area of Violation: TSD-MANIFEST REQUIREMENTS
Date Violation Determined: 05/23/1989
Actual Date Achieved Compliance: 08/09/1989

Enforcement Action: WRITTEN INFORMAL
Enforcement Action Date: 06/16/1989
Penalty Type: Not reported

Regulation Violated: 3745-65-53
Area of Violation: TSD-CONTINGENCY PLAN REQUREMENTS
Date Violation Determined: 05/23/1989
Actual Date Achieved Compliance: 09/06/1989

Enforcement Action: WRITTEN INFORMAL
Enforcement Action Date: 06/16/1989
Penalty Type: Not reported

Regulation Violated: 3745-65-35
Area of Violation: TSD-PREPAREDNESS/PREVENTION REQUIREMENTS

CHEMICAL SOLVENTS INC (Continued) **1000299269**

Date Violation Determined: 05/23/1989
Actual Date Achieved Compliance: 08/09/1989

Enforcement Action: WRITTEN INFORMAL
Enforcement Action Date: 06/16/1989
Penalty Type: Not reported

Regulation Violated: 3745-66-71
Area of Violation: TSD-CONTAINERS REQUIREMENTS
Date Violation Determined: 05/23/1989
Actual Date Achieved Compliance: 08/09/1989

Enforcement Action: WRITTEN INFORMAL
Enforcement Action Date: 06/16/1989
Penalty Type: Not reported

Regulation Violated: 3745-66-73
Area of Violation: TSD-CONTAINERS REQUIREMENTS
Date Violation Determined: 05/23/1989
Actual Date Achieved Compliance: 08/09/1989

Enforcement Action: WRITTEN INFORMAL
Enforcement Action Date: 06/16/1989
Penalty Type: Not reported

Regulation Violated: 3745-52-34
Area of Violation: GENERATOR-PRE-TRANSPORT REQUIREMENTS
Date Violation Determined: 05/23/1989
Actual Date Achieved Compliance: 09/06/1989

Enforcement Action: WRITTEN INFORMAL
Enforcement Action Date: 06/16/1989
Penalty Type: Not reported

Regulation Violated: 3745-52-23, 52-20
Area of Violation: GENERATOR-MANIFEST REQUIREMENTS
Date Violation Determined: 05/23/1989
Actual Date Achieved Compliance: 09/06/1989

Enforcement Action: WRITTEN INFORMAL
Enforcement Action Date: 06/16/1989
Penalty Type: Not reported

Regulation Violated: Not reported
Area of Violation: TSD-FINANCIAL RESPONSIBILITY REQUIREMENTS
Date Violation Determined: 03/02/1989
Actual Date Achieved Compliance: 04/05/1989

Enforcement Action: WRITTEN INFORMAL
Enforcement Action Date: 03/03/1989
Penalty Type: Not reported

Regulation Violated: 3745-52-23
Area of Violation: GENERATOR-MANIFEST REQUIREMENTS
Date Violation Determined: 11/16/1988
Actual Date Achieved Compliance: 01/19/1989

Enforcement Action: WRITTEN INFORMAL
Enforcement Action Date: 12/12/1988
Penalty Type: Not reported

Regulation Violated: 3745-53=20
Area of Violation: GENERATOR-OTHER REQUIREMENTS
Date Violation Determined: 11/16/1988

CHEMICAL SOLVENTS INC (Continued) **1000299269**

Actual Date Achieved Compliance:	01/19/1989
Enforcement Action:	WRITTEN INFORMAL
Enforcement Action Date:	12/12/1988
Penalty Type:	Not reported
Regulation Violated:	3745-65-73
Area of Violation:	TSD-MANIFEST REQUIREMENTS
Date Violation Determined:	11/16/1988
Actual Date Achieved Compliance:	01/19/1989
Enforcement Action:	WRITTEN INFORMAL
Enforcement Action Date:	12/12/1988
Penalty Type:	Not reported
Regulation Violated:	3745-65-32, 34
Area of Violation:	GENERATOR-PRE-TRANSPORT REQUIREMENTS
Date Violation Determined:	07/26/1988
Actual Date Achieved Compliance:	09/28/1988
Enforcement Action:	WRITTEN INFORMAL
Enforcement Action Date:	08/03/1988
Penalty Type:	Not reported
Regulation Violated:	3745-52-20
Area of Violation:	GENERATOR-PRE-TRANSPORT REQUIREMENTS
Date Violation Determined:	07/26/1988
Actual Date Achieved Compliance:	09/28/1988
Enforcement Action:	WRITTEN INFORMAL
Enforcement Action Date:	08/03/1988
Penalty Type:	Not reported
Regulation Violated:	3745-65-35
Area of Violation:	GENERATOR-PRE-TRANSPORT REQUIREMENTS
Date Violation Determined:	05/27/1988
Actual Date Achieved Compliance:	08/03/1988
Enforcement Action:	WRITTEN INFORMAL
Enforcement Action Date:	06/14/1988
Penalty Type:	Not reported
Regulation Violated:	3745-66-71
Area of Violation:	GENERATOR-PRE-TRANSPORT REQUIREMENTS
Date Violation Determined:	02/19/1988
Actual Date Achieved Compliance:	06/14/1988
Enforcement Action:	WRITTEN INFORMAL
Enforcement Action Date:	03/07/1988
Penalty Type:	Not reported
Regulation Violated:	3745-65-37
Area of Violation:	GENERATOR-PRE-TRANSPORT REQUIREMENTS
Date Violation Determined:	02/19/1988
Actual Date Achieved Compliance:	06/14/1988
Enforcement Action:	WRITTEN INFORMAL
Enforcement Action Date:	03/07/1988
Penalty Type:	Not reported
Regulation Violated:	3745-66-73
Area of Violation:	GENERATOR-PRE-TRANSPORT REQUIREMENTS
Date Violation Determined:	01/22/1988
Actual Date Achieved Compliance:	03/07/1988

CHEMICAL SOLVENTS INC (Continued) **1000299269**

Enforcement Action:	WRITTEN INFORMAL
Enforcement Action Date:	02/02/1988
Penalty Type:	Not reported
Regulation Violated:	3745-65-15,66-74,66-94
Area of Violation:	GENERATOR-PRE-TRANSPORT REQUIREMENTS
Date Violation Determined:	01/22/1988
Actual Date Achieved Compliance:	06/14/1988
Enforcement Action:	WRITTEN INFORMAL
Enforcement Action Date:	02/02/1988
Penalty Type:	Not reported
Enforcement Action:	WRITTEN INFORMAL
Enforcement Action Date:	03/07/1988
Penalty Type:	Not reported
Regulation Violated:	3745-65-16
Area of Violation:	GENERATOR-PRE-TRANSPORT REQUIREMENTS
Date Violation Determined:	03/19/1987
Actual Date Achieved Compliance:	02/02/1988
Enforcement Action:	WRITTEN INFORMAL
Enforcement Action Date:	04/16/1987
Penalty Type:	Not reported
Regulation Violated:	3745-66-73
Area of Violation:	GENERATOR-PRE-TRANSPORT REQUIREMENTS
Date Violation Determined:	03/19/1987
Actual Date Achieved Compliance:	03/07/1988
Enforcement Action:	WRITTEN INFORMAL
Enforcement Action Date:	04/16/1987
Penalty Type:	Not reported
Regulation Violated:	3745-52-34
Area of Violation:	GENERATOR-PRE-TRANSPORT REQUIREMENTS
Date Violation Determined:	03/19/1987
Actual Date Achieved Compliance:	06/14/1988
Enforcement Action:	WRITTEN INFORMAL
Enforcement Action Date:	04/16/1987
Penalty Type:	Not reported
Regulation Violated:	3734.02(E)
Area of Violation:	TSD-OTHER REQUIREMENTS (OVERSIGHT)
Date Violation Determined:	05/08/1986
Actual Date Achieved Compliance:	08/13/1986
Enforcement Action:	WRITTEN INFORMAL
Enforcement Action Date:	07/15/1986
Penalty Type:	Not reported
Regulation Violated:	3745-52-34
Area of Violation:	GENERATOR-PRE-TRANSPORT REQUIREMENTS
Date Violation Determined:	03/19/1986
Actual Date Achieved Compliance:	07/15/1986
Enforcement Action:	WRITTEN INFORMAL
Enforcement Action Date:	04/02/1986
Penalty Type:	Not reported
Regulation Violated:	3745-66-73
Area of Violation:	GENERATOR-PRE-TRANSPORT REQUIREMENTS

CHEMICAL SOLVENTS INC (Continued) **1000299269**

Date Violation Determined: 03/19/1986
Actual Date Achieved Compliance: 07/15/1986

Enforcement Action: WRITTEN INFORMAL
Enforcement Action Date: 04/02/1986
Penalty Type: Not reported

Regulation Violated: 3745-65-35
Area of Violation: GENERATOR-PRE-TRANSPORT REQUIREMENTS
Date Violation Determined: 03/19/1986
Actual Date Achieved Compliance: 08/13/1986

Enforcement Action: WRITTEN INFORMAL
Enforcement Action Date: 04/02/1986
Penalty Type: Not reported

Enforcement Action: WRITTEN INFORMAL
Enforcement Action Date: 07/15/1986
Penalty Type: Not reported

Regulation Violated: 3745-52-20
Area of Violation: GENERATOR-PRE-TRANSPORT REQUIREMENTS
Date Violation Determined: 03/19/1986
Actual Date Achieved Compliance: 07/15/1986

Enforcement Action: WRITTEN INFORMAL
Enforcement Action Date: 04/02/1986
Penalty Type: Not reported

Penalty Summary:

Penalty Description	Penalty Date	Penalty Amount	Lead Agency
Final Monetary Penalty	5/1/1996	42000	STATE
Final SEP Credit	5/1/1996	15000	STATE

There are 140 violation record(s) reported at this site:

Evaluation	Area of Violation	Date of Compliance
Compliance Evaluation Inspection	OHIO USED OIL ACTIVITIES	
	TSD-PREPAREDNESS/PREVENTION REQUIREMENTS	20030204
Compliance Evaluation Inspection	TSD-TANKS REQUIREMENTS	
	GENERATOR-PRE-TRANSPORT REQUIREMENTS	20020109
	TSD-CONTAINERS REQUIREMENTS	20020109
Compliance Evaluation Inspection	TSD-CONTAINERS REQUIREMENTS	20010509
	GENERATOR-PRE-TRANSPORT REQUIREMENTS	20020109
Compliance Evaluation Inspection	TSD-PERMIT CONDITION	20010201
Financial Record Review	TSD-FINANCIAL RESPONSIBILITY REQUIREMENTS	20000802
	TSD-FINANCIAL RESPONSIBILITY REQUIREMENTS	20000802
	GENERATOR-OTHER REQUIREMENTS	20000802
	GENERATOR-OTHER REQUIREMENTS	20000802
	GENERATOR-OTHER REQUIREMENTS	20000802
	GENERATOR-OTHER REQUIREMENTS	20000802
Compliance Evaluation Inspection	GENERATOR-OTHER REQUIREMENTS	19991001
	GENERATOR-PRE-TRANSPORT REQUIREMENTS	19991001
Compliance Evaluation Inspection	GENERATOR-OTHER REQUIREMENTS	19991001
	GENERATOR-PRE-TRANSPORT REQUIREMENTS	19990630
Compliance Evaluation Inspection	GENERATOR-OTHER REQUIREMENTS	19990428
Compliance Evaluation Inspection	TSD-PERMIT CONDITION	19990423
	TSD-PERMIT CONDITION	19990428
Compliance Evaluation Inspection	GENERATOR-PRE-TRANSPORT REQUIREMENTS	19970321
Compliance Evaluation Inspection	GENERATOR-LAND BAN REQUIREMENTS	19960828

CHEMICAL SOLVENTS INC (Continued) **1000299269**

Compliance Evaluation Inspection	GENERATOR-PRE-TRANSPORT REQUIREMENTS	19960410
	TSD-PERMIT CONDITION	19960410
	TSD-PART B APPLICATION	19960410
	TSD-PERMIT CONDITION	19960410
	TSD-PERMIT CONDITION	19960410
Compliance Evaluation Inspection	GENERATOR-PRE-TRANSPORT REQUIREMENTS	19950721
	TSD-GENERAL STANDARDS	19950721
Compliance Evaluation Inspection	GENERATOR-LAND BAN REQUIREMENTS	19941216
	GENERATOR-PRE-TRANSPORT REQUIREMENTS	19941216
	GENERATOR-PRE-TRANSPORT REQUIREMENTS	19941216
	GENERATOR-PRE-TRANSPORT REQUIREMENTS	19941216
	GENERATOR-PRE-TRANSPORT REQUIREMENTS	19941216
	TSD-OTHER REQUIREMENTS (OVERSIGHT)	19941216
Compliance Evaluation Inspection	TSD-PART B APPLICATION	19941017
	GENERATOR-GENERAL REQUIREMENTS	19940706
	GENERATOR-PRE-TRANSPORT REQUIREMENTS	19941017
	GENERATOR-PRE-TRANSPORT REQUIREMENTS	19940706
Financial Record Review	TSD-FINANCIAL RESPONSIBILITY REQUIREMENTS	19931027
	TSD-FINANCIAL RESPONSIBILITY REQUIREMENTS	19931027
Compliance Evaluation Inspection	GENERATOR-GENERAL REQUIREMENTS	19940110
	GENERATOR-LAND BAN REQUIREMENTS	19940110
	GENERATOR-PRE-TRANSPORT REQUIREMENTS	19940110
	GENERATOR-LAND BAN REQUIREMENTS	19940110
	GENERATOR-PRE-TRANSPORT REQUIREMENTS	19940331
	GENERATOR-PRE-TRANSPORT REQUIREMENTS	19940110
	GENERATOR-LAND BAN REQUIREMENTS	19930804
	TSD-GENERAL STANDARDS	19940110
	TSD-GENERAL STANDARDS	19940110
	TSD-PREPAREDNESS/PREVENTION REQUIREMENTS	19940110
	TSD-CONTINGENCY PLAN REQUREMENTS	19940110
Compliance Evaluation Inspection	TSD-CLOSURE/POST-CLOSURE REQUIREMENTS	19930720
	TSD-CLOSURE/POST-CLOSURE REQUIREMENTS	19931207
	TSD-CLOSURE/POST-CLOSURE REQUIREMENTS	19931207
	TSD-CLOSURE/POST-CLOSURE REQUIREMENTS	19931207
	TSD-OTHER REQUIREMENTS (OVERSIGHT)	19930720
	TSD-MANIFEST REQUIREMENTS	19931207
	TSD-TANKS REQUIREMENTS	19931207
	TSD-TANKS REQUIREMENTS	19931207
	TSD-GENERAL STANDARDS	19931207
	TSD-LAND BAN REQUIREMENTS	19930720
	TSD-CONTAINERS REQUIREMENTS	19930720
	TSD-MANIFEST REQUIREMENTS	19931207
	TSD-MANIFEST REQUIREMENTS	19931207
	TSD-CONTAINERS REQUIREMENTS	19931207
	TSD-MANIFEST REQUIREMENTS	19930720
	TSD-MANIFEST REQUIREMENTS	19930720
	TSD-MANIFEST REQUIREMENTS	19930720
Financial Record Review	TSD-FINANCIAL RESPONSIBILITY REQUIREMENTS	19930204
Other Evaluation	TSD-LAND BAN REQUIREMENTS	19980605
	TSD-LAND BAN REQUIREMENTS	19980605
	TSD-GENERAL STANDARDS	19980605
	TSD-GENERAL STANDARDS	19980605
	TSD-PREPAREDNESS/PREVENTION REQUIREMENTS	19980605
	TSD-CONTINGENCY PLAN REQUREMENTS	19980605
	TSD-CONTINGENCY PLAN REQUREMENTS	19980605
	TSD-MANIFEST REQUIREMENTS	19980605
	TSD-MANIFEST REQUIREMENTS	19980605

CHEMICAL SOLVENTS INC (Continued) **1000299269**

	TSD-MANIFEST REQUIREMENTS	19980605
	TSD-CONTAINERS REQUIREMENTS	19980605
	TSD-TANKS REQUIREMENTS	19980605
Compliance Evaluation Inspection	GENERATOR-GENERAL REQUIREMENTS	19921123
	TSD-PREPAREDNESS/PREVENTION REQUIREMENTS	19921123
	TSD-PREPAREDNESS/PREVENTION REQUIREMENTS	19921123
	TSD-CONTAINERS REQUIREMENTS	19921123
	TSD-GENERAL STANDARDS	19921123
	TSD-LAND BAN REQUIREMENTS	19921123
	TSD-TANKS REQUIREMENTS	19921123
	TSD-TANKS REQUIREMENTS	19921123
	TSD-TANKS REQUIREMENTS	19921123
	TSD-TANKS REQUIREMENTS	19921123
	TSD-PREPAREDNESS/PREVENTION REQUIREMENTS	19921123
	TSD-MANIFEST REQUIREMENTS	19921123
	GENERATOR-MANIFEST REQUIREMENTS	19921123
	TSD-MANIFEST REQUIREMENTS	19921123
Compliance Evaluation Inspection	TSD-MANIFEST REQUIREMENTS	19920505
	TSD-GENERAL STANDARDS	19920505
	TSD-GENERAL STANDARDS	19920505
	TSD-PREPAREDNESS/PREVENTION REQUIREMENTS	19920505
	GENERATOR-PRE-TRANSPORT REQUIREMENTS	19920505
	TSD-CONTAINERS REQUIREMENTS	19920505
	TSD-CONTAINERS REQUIREMENTS	19920505
	TSD-TANKS REQUIREMENTS	19920212
	TSD-TANKS REQUIREMENTS	19920505
Financial Record Review	TSD-FINANCIAL RESPONSIBILITY REQUIREMENTS	19930204
Compliance Evaluation Inspection	TSD-PREPAREDNESS/PREVENTION REQUIREMENTS	19900424
	TSD-CONTAINERS REQUIREMENTS	19900424
Compliance Evaluation Inspection	TSD-CLOSURE/POST-CLOSURE REQUIREMENTS	19890906
	GENERATOR-PRE-TRANSPORT REQUIREMENTS	19890906
	GENERATOR-MANIFEST REQUIREMENTS	19890906
	TSD-CONTAINERS REQUIREMENTS	19890809
	TSD-CONTAINERS REQUIREMENTS	19890809
	TSD-PREPAREDNESS/PREVENTION REQUIREMENTS	19890809
	TSD-CONTINGENCY PLAN REQUREMENTS	19890906
	TSD-MANIFEST REQUIREMENTS	19890809
	TSD-MANIFEST REQUIREMENTS	19890906
	TSD-TANKS REQUIREMENTS	19890906
	TSD-OTHER REQUIREMENTS (OVERSIGHT)	19890906
	TSD-GENERAL STANDARDS	19890906
Financial Record Review	TSD-FINANCIAL RESPONSIBILITY REQUIREMENTS	19890405
Compliance Evaluation Inspection	GENERATOR-MANIFEST REQUIREMENTS	19890119
	GENERATOR-OTHER REQUIREMENTS	19890119
	TSD-MANIFEST REQUIREMENTS	19890119
Compliance Evaluation Inspection	GENERATOR-PRE-TRANSPORT REQUIREMENTS	19880928
	GENERATOR-PRE-TRANSPORT REQUIREMENTS	19880928
Other Evaluation	GENERATOR-PRE-TRANSPORT REQUIREMENTS	19880803
Other Evaluation	GENERATOR-PRE-TRANSPORT REQUIREMENTS	19880614
	GENERATOR-PRE-TRANSPORT REQUIREMENTS	19880614
	GENERATOR-PRE-TRANSPORT REQUIREMENTS	19880614
Compliance Evaluation Inspection	GENERATOR-PRE-TRANSPORT REQUIREMENTS	19880307
	GENERATOR-PRE-TRANSPORT REQUIREMENTS	19880614
Compliance Evaluation Inspection	GENERATOR-PRE-TRANSPORT REQUIREMENTS	19880202
	GENERATOR-PRE-TRANSPORT REQUIREMENTS	19880307
	GENERATOR-PRE-TRANSPORT REQUIREMENTS	19880614
Other Evaluation	GENERATOR-PRE-TRANSPORT REQUIREMENTS	19860813

CHEMICAL SOLVENTS INC (Continued) **1000299269**

	TSD-OTHER REQUIREMENTS (OVERSIGHT)	19860813
Compliance Evaluation Inspection	GENERATOR-PRE-TRANSPORT REQUIREMENTS	19860715
	GENERATOR-PRE-TRANSPORT REQUIREMENTS	19860715
	GENERATOR-PRE-TRANSPORT REQUIREMENTS	19860813
	GENERATOR-PRE-TRANSPORT REQUIREMENTS	19860715

NY MANIFEST
Additional detail is available in NY MANIFEST. Please contact your EDR Account Executive for more information.
CT MANIFEST
Additional detail is available in CT MANIFEST. Please contact your EDR Account Executive for more information.

FINDS:
Other Pertinent Environmental Activity Identified at Site:
AIRS/AIRS Facility Subystem (AIRS/AFS)
National Emissions Inventory (NEI)
National Toxics Inventory (NTI)
Ohio Core database (OH_CORE)
Resource Conservation and Recovery Act Information system (RCRAINFO)
Toxic Chemical Release Inventory System (TRIS)

DERR:
Facility Id: 218-0151
EPA Id: OHD980897656
Lat/Long: Not reported
Alias: Not reported
District: NEDO
Voluntary Action Program: Not reported
VAP Receiving Tech Assistance: Not reported
Applied / Recvd Funds From Clean Ohio Fund: Not reported

---

151 **CHEVRON / ENGLEHARD** **DERR** **S104517637**
1000 HARVARD AVE **N/A**
CLEVELAND, OH 44109

DERR:
Facility Id: 218-1949
EPA Id: OHD000804682
Lat/Long: 41.447348 / 81.687632
Alias: HARSHAW CHEMICAL COMPANY
District: NEDO
Voluntary Action Program: Not reported
VAP Receiving Tech Assistance: Not reported
Applied / Recvd Funds From Clean Ohio Fund: Not reported

---

151 **ENGELHARD CORP** **FINDS** **1000381454**
1000 HARVARD AVE **RCRIS-LQG** **OHD000804682**
CLEVELAND, OH 44109 **CORRACTS**

CORRACTS Data:

EPA Id: OHD000804682
Region: 5
Area Name: ENTIRE FACILITY
Actual Date: 06/10/1992
Corrective Action: CA225IN - Stabilization Measures Evaluation, This facility is not , amenable to stabilization activity because of, a lack of technical data. An evaluation has been completed, but further data is necessary to determine stabilization measures, feasibility or appropriateness. This status should be changed when data becomes available
2002 NAICS Title: Not Reported

ENGELHARD CORP (Continued) **1000381454**

EPA Id: OHD000804682
Region: 5
Area Name: ENTIRE FACILITY
Actual Date: 07/12/1990
Corrective Action: CA050 - RFA Completed
2002 NAICS Title: Not Reported

EPA Id: OHD000804682
Region: 5
Area Name: ENTIRE FACILITY
Actual Date: 07/12/1990
Corrective Action: CA070YE - RFA Determination Of Need For An RFI, RFI is Necessary
2002 NAICS Title: Not Reported

EPA Id: OHD000804682
Region: 5
Area Name: ENTIRE FACILITY
Actual Date: 06/10/1992
Corrective Action: CA075ME - CA Prioritization, Facility or area was assigned a medium corrective action priority
2002 NAICS Title: Not Reported

RCRIS Corrective Action Summary:
Event: CA Prioritization, Facility or area was assigned a medium corrective action priority.
Event Date: 06/10/1992

Event: Stabilization Measures Evaluation,This facility is not amenable to stabilization activity because of a lack of technical data. An evaluation has been completed, but further data is necessary to determine stabilization measures, feasibility or appropriateness. This status should be changed when data becomes available.
Event Date: 06/10/1992

Event: RFA Completed
Event Date: 07/12/1990

Event: RFA Determination Of Need For An RFI, RFI is Necessary;
Event Date: 07/12/1990

RCRIS:
Owner: HARSHAW CHEMICAL CO
(216) 398-0550
EPA ID: OHD000804682

Contact: KRUSE KEN
(216) 398-0550

Classification: Large Quantity Generator
TSDF Activities: Not reported

ENGELHARD CORP (Continued) **1000381454**

Violation Status: Violations exist

Regulation Violated:	3745-66-43, -47
Area of Violation:	TSD-FINANCIAL RESPONSIBILITY REQUIREMENTS
Date Violation Determined:	08/23/1991
Actual Date Achieved Compliance:	03/24/1992
Enforcement Action:	WRITTEN INFORMAL
Enforcement Action Date:	08/27/1991
Penalty Type:	Not reported
Regulation Violated:	3745-66-43, -47
Area of Violation:	TSD-FINANCIAL RESPONSIBILITY REQUIREMENTS
Date Violation Determined:	07/13/1990
Actual Date Achieved Compliance:	01/28/1991
Enforcement Action:	WRITTEN INFORMAL
Enforcement Action Date:	07/19/1990
Penalty Type:	Not reported
Regulation Violated:	3745-66-12(B)
Area of Violation:	TSD-CLOSURE/POST-CLOSURE REQUIREMENTS
Date Violation Determined:	07/22/1988
Actual Date Achieved Compliance:	10/18/1988
Enforcement Action:	WRITTEN INFORMAL
Enforcement Action Date:	07/27/1988
Penalty Type:	Not reported
Regulation Violated:	3745-66-71
Area of Violation:	TSD-TANKS REQUIREMENTS
Date Violation Determined:	07/22/1988
Actual Date Achieved Compliance:	10/18/1988
Enforcement Action:	WRITTEN INFORMAL
Enforcement Action Date:	07/27/1988
Penalty Type:	Not reported
Regulation Violated:	40 CFR 268
Area of Violation:	GENERATOR-LAND BAN REQUIREMENTS
Date Violation Determined:	07/22/1988
Actual Date Achieved Compliance:	05/17/1989
Regulation Violated:	3745-65-13(B)
Area of Violation:	TSD-GENERAL STANDARDS
Date Violation Determined:	07/22/1988
Actual Date Achieved Compliance:	09/07/1988
Enforcement Action:	WRITTEN INFORMAL
Enforcement Action Date:	07/27/1988
Penalty Type:	Not reported
Regulation Violated:	3745-65-52
Area of Violation:	TSD-CONTINGENCY PLAN REQUREMENTS
Date Violation Determined:	07/22/1988
Actual Date Achieved Compliance:	09/07/1988
Enforcement Action:	WRITTEN INFORMAL
Enforcement Action Date:	07/27/1988
Penalty Type:	Not reported
Regulation Violated:	3745-65-16(D)
Area of Violation:	TSD-GENERAL STANDARDS
Date Violation Determined:	07/22/1988

ENGELHARD CORP (Continued) **1000381454**

Actual Date Achieved Compliance: 09/07/1988

Enforcement Action: WRITTEN INFORMAL
Enforcement Action Date: 07/27/1988
Penalty Type: Not reported

Regulation Violated: Not reported
Area of Violation: TSD-LAND BAN REQUIREMENTS
Date Violation Determined: 07/22/1988
Actual Date Achieved Compliance: 05/17/1989

Regulation Violated: 3745-52-11, 65-13
Area of Violation: GENERATOR-GENERAL REQUIREMENTS
Date Violation Determined: 11/20/1986
Actual Date Achieved Compliance: 05/06/1987

Enforcement Action: WRITTEN INFORMAL
Enforcement Action Date: 12/18/1986
Penalty Type: Not reported

Regulation Violated: 3734.02(F)
Area of Violation: GENERATOR-OTHER REQUIREMENTS
Date Violation Determined: 11/20/1986
Actual Date Achieved Compliance: 05/06/1987

Enforcement Action: WRITTEN INFORMAL
Enforcement Action Date: 12/18/1986
Penalty Type: Not reported

Regulation Violated: 3745-65-56(A-J)
Area of Violation: TSD-CONTINGENCY PLAN REQUREMENTS
Date Violation Determined: 11/20/1986
Actual Date Achieved Compliance: 05/06/1987

Enforcement Action: WRITTEN INFORMAL
Enforcement Action Date: 12/18/1986
Penalty Type: Not reported

Regulation Violated: 3745-65-54
Area of Violation: TSD-CONTINGENCY PLAN REQUREMENTS
Date Violation Determined: 11/20/1986
Actual Date Achieved Compliance: 05/06/1987

Enforcement Action: WRITTEN INFORMAL
Enforcement Action Date: 12/18/1986
Penalty Type: Not reported

Regulation Violated: 3745-66-74,65-15
Area of Violation: TSD-TANKS REQUIREMENTS
Date Violation Determined: 11/20/1986
Actual Date Achieved Compliance: 05/06/1987

Enforcement Action: WRITTEN INFORMAL
Enforcement Action Date: 12/18/1986
Penalty Type: Not reported

Regulation Violated: 3745-65-54
Area of Violation: TSD-CONTINGENCY PLAN REQUREMENTS
Date Violation Determined: 11/20/1986
Actual Date Achieved Compliance: 05/06/1987

Enforcement Action: WRITTEN INFORMAL
Enforcement Action Date: 12/18/1986
Penalty Type: Not reported

ENGELHARD CORP (Continued) **1000381454**

Regulation Violated:	3745-66-94,65-15
Area of Violation:	TSD-TANKS REQUIREMENTS
Date Violation Determined:	11/20/1986
Actual Date Achieved Compliance:	05/06/1987
Enforcement Action:	WRITTEN INFORMAL
Enforcement Action Date:	12/18/1986
Penalty Type:	Not reported
Regulation Violated:	3745-65-54
Area of Violation:	TSD-CONTINGENCY PLAN REQUREMENTS
Date Violation Determined:	11/20/1986
Actual Date Achieved Compliance:	05/06/1987
Enforcement Action:	WRITTEN INFORMAL
Enforcement Action Date:	12/18/1986
Penalty Type:	Not reported
Regulation Violated:	3745-52-34
Area of Violation:	GENERATOR-PRE-TRANSPORT REQUIREMENTS
Date Violation Determined:	11/20/1986
Actual Date Achieved Compliance:	05/06/1987
Enforcement Action:	WRITTEN INFORMAL
Enforcement Action Date:	12/18/1986
Penalty Type:	Not reported
Regulation Violated:	3745-66-94, 65-15
Area of Violation:	TSD-TANKS REQUIREMENTS
Date Violation Determined:	11/20/1986
Actual Date Achieved Compliance:	05/06/1987
Enforcement Action:	WRITTEN INFORMAL
Enforcement Action Date:	12/18/1986
Penalty Type:	Not reported
Regulation Violated:	3745-65-54
Area of Violation:	TSD-CONTINGENCY PLAN REQUREMENTS
Date Violation Determined:	11/20/1986
Actual Date Achieved Compliance:	05/06/1987
Enforcement Action:	WRITTEN INFORMAL
Enforcement Action Date:	12/18/1986
Penalty Type:	Not reported
Regulation Violated:	3745-65-56(J)
Area of Violation:	TSD-CONTINGENCY PLAN REQUREMENTS
Date Violation Determined:	11/20/1986
Actual Date Achieved Compliance:	05/06/1987
Enforcement Action:	WRITTEN INFORMAL
Enforcement Action Date:	12/18/1986
Penalty Type:	Not reported
Regulation Violated:	3745-66-94
Area of Violation:	TSD-TANKS REQUIREMENTS
Date Violation Determined:	11/20/1986
Actual Date Achieved Compliance:	05/06/1987
Enforcement Action:	WRITTEN INFORMAL
Enforcement Action Date:	12/18/1986
Penalty Type:	Not reported
Regulation Violated:	3745-52-34

ENGELHARD CORP (Continued) **1000381454**

Area of Violation: GENERATOR-PRE-TRANSPORT REQUIREMENTS
Date Violation Determined: 11/20/1986
Actual Date Achieved Compliance: 05/06/1987

Enforcement Action: WRITTEN INFORMAL
Enforcement Action Date: 12/18/1986
Penalty Type: Not reported

Regulation Violated: 3745-52-34
Area of Violation: GENERATOR-PRE-TRANSPORT REQUIREMENTS
Date Violation Determined: 11/20/1986
Actual Date Achieved Compliance: 05/06/1987

Enforcement Action: WRITTEN INFORMAL
Enforcement Action Date: 12/18/1986
Penalty Type: Not reported

Regulation Violated: 3745-65-16
Area of Violation: TSD-GENERAL STANDARDS
Date Violation Determined: 11/20/1986
Actual Date Achieved Compliance: 05/06/1987

Enforcement Action: WRITTEN INFORMAL
Enforcement Action Date: 12/18/1986
Penalty Type: Not reported

Regulation Violated: 3745-65-73
Area of Violation: TSD-MANIFEST REQUIREMENTS
Date Violation Determined: 01/28/1986
Actual Date Achieved Compliance: 04/07/1986

Enforcement Action: WRITTEN INFORMAL
Enforcement Action Date: 02/24/1986
Penalty Type: Not reported

Regulation Violated: 3745-65-35
Area of Violation: TSD-CONTAINERS REQUIREMENTS
Date Violation Determined: 01/28/1986
Actual Date Achieved Compliance: 04/07/1986

Enforcement Action: WRITTEN INFORMAL
Enforcement Action Date: 02/24/1986
Penalty Type: Not reported

Regulation Violated: 3745-65-16
Area of Violation: TSD-GENERAL STANDARDS
Date Violation Determined: 01/28/1986
Actual Date Achieved Compliance: 04/07/1986

Enforcement Action: WRITTEN INFORMAL
Enforcement Action Date: 02/24/1986
Penalty Type: Not reported

Regulation Violated: 3745-66-11,15
Area of Violation: TSD-CLOSURE/POST-CLOSURE REQUIREMENTS
Date Violation Determined: 01/28/1986
Actual Date Achieved Compliance: 04/07/1986

Enforcement Action: WRITTEN INFORMAL
Enforcement Action Date: 02/24/1986
Penalty Type: Not reported

Regulation Violated: 3745-65-53
Area of Violation: TSD-CONTINGENCY PLAN REQUREMENTS

ENGELHARD CORP (Continued) **1000381454**

Date Violation Determined: 01/28/1986
Actual Date Achieved Compliance: 04/07/1986

Enforcement Action: WRITTEN INFORMAL
Enforcement Action Date: 02/24/1986
Penalty Type: Not reported

Regulation Violated: 3745-65-15
Area of Violation: TSD-GENERAL STANDARDS
Date Violation Determined: 01/28/1986
Actual Date Achieved Compliance: 04/07/1986

Enforcement Action: WRITTEN INFORMAL
Enforcement Action Date: 02/24/1986
Penalty Type: Not reported

Regulation Violated: 3745-65-15
Area of Violation: TSD-GENERAL STANDARDS
Date Violation Determined: 02/08/1983
Actual Date Achieved Compliance: 05/03/1983

Enforcement Action: WRITTEN INFORMAL
Enforcement Action Date: 02/18/1983
Penalty Type: Not reported

Regulation Violated: 3745-65-15(D)
Area of Violation: TSD-GENERAL STANDARDS
Date Violation Determined: 02/08/1983
Actual Date Achieved Compliance: 05/03/1983

Enforcement Action: WRITTEN INFORMAL
Enforcement Action Date: 02/18/1983
Penalty Type: Not reported

Regulation Violated: 3745-65-55
Area of Violation: TSD-CONTINGENCY PLAN REQUREMENTS
Date Violation Determined: 02/08/1983
Actual Date Achieved Compliance: 05/03/1983

Enforcement Action: WRITTEN INFORMAL
Enforcement Action Date: 02/18/1983
Penalty Type: Not reported

Regulation Violated: 3745-65-35
Area of Violation: TSD-PREPAREDNESS/PREVENTION REQUIREMENTS
Date Violation Determined: 02/08/1983
Actual Date Achieved Compliance: 05/03/1983

Enforcement Action: WRITTEN INFORMAL
Enforcement Action Date: 02/18/1983
Penalty Type: Not reported

Regulation Violated: 3745-66-73
Area of Violation: TSD-CONTAINERS REQUIREMENTS
Date Violation Determined: 02/08/1983
Actual Date Achieved Compliance: 05/03/1983

Enforcement Action: WRITTEN INFORMAL
Enforcement Action Date: 02/18/1983
Penalty Type: Not reported

Regulation Violated: 3745-66-71
Area of Violation: TSD-CONTAINERS REQUIREMENTS
Date Violation Determined: 02/08/1983

ENGELHARD CORP (Continued) **1000381454**

Actual Date Achieved Compliance: 05/03/1983

Enforcement Action: WRITTEN INFORMAL
Enforcement Action Date: 02/18/1983
Penalty Type: Not reported

Regulation Violated: 3745-66-77
Area of Violation: TSD-CONTAINERS REQUIREMENTS
Date Violation Determined: 02/08/1983
Actual Date Achieved Compliance: 05/03/1983

Enforcement Action: WRITTEN INFORMAL
Enforcement Action Date: 02/18/1983
Penalty Type: Not reported

Regulation Violated: 3745-52-40
Area of Violation: GENERATOR-RECORDKEEPING REQUIREMENTS
Date Violation Determined: 02/08/1983
Actual Date Achieved Compliance: 05/03/1983

Enforcement Action: WRITTEN INFORMAL
Enforcement Action Date: 02/18/1983
Penalty Type: Not reported

There are 39 violation record(s) reported at this site:

Evaluation	Area of Violation	Date of Compliance
Financial Record Review	TSD-FINANCIAL RESPONSIBILITY REQUIREMENTS	19920324
Financial Record Review	TSD-FINANCIAL RESPONSIBILITY REQUIREMENTS	19910128
Compliance Evaluation Inspection	TSD-CLOSURE/POST-CLOSURE REQUIREMENTS	19881018
	TSD-TANKS REQUIREMENTS	19881018
	TSD-GENERAL STANDARDS	19880907
	TSD-GENERAL STANDARDS	19880907
	TSD-CONTINGENCY PLAN REQUREMENTS	19880907
Other Evaluation	GENERATOR-LAND BAN REQUIREMENTS	19890517
	TSD-LAND BAN REQUIREMENTS	19890517
Compliance Evaluation Inspection	GENERATOR-GENERAL REQUIREMENTS	19870506
	GENERATOR-OTHER REQUIREMENTS	19870506
	TSD-GENERAL STANDARDS	19870506
	TSD-CONTINGENCY PLAN REQUREMENTS	19870506
	TSD-CONTINGENCY PLAN REQUREMENTS	19870506
	TSD-CONTINGENCY PLAN REQUREMENTS	19870506
	TSD-TANKS REQUIREMENTS	19870506
	GENERATOR-PRE-TRANSPORT REQUIREMENTS	19870506
	TSD-CONTINGENCY PLAN REQUREMENTS	19870506
	TSD-TANKS REQUIREMENTS	19870506
	TSD-CONTINGENCY PLAN REQUREMENTS	19870506
	TSD-TANKS REQUIREMENTS	19870506
	TSD-CONTINGENCY PLAN REQUREMENTS	19870506
	GENERATOR-PRE-TRANSPORT REQUIREMENTS	19870506
	GENERATOR-PRE-TRANSPORT REQUIREMENTS	19870506
	TSD-TANKS REQUIREMENTS	19870506
Compliance Evaluation Inspection	TSD-MANIFEST REQUIREMENTS	19860407
	TSD-GENERAL STANDARDS	19860407
	TSD-CONTAINERS REQUIREMENTS	19860407
	TSD-GENERAL STANDARDS	19860407
	TSD-CONTINGENCY PLAN REQUREMENTS	19860407
	TSD-CLOSURE/POST-CLOSURE REQUIREMENTS	19860407
Compliance Evaluation Inspection	TSD-GENERAL STANDARDS	19830503
	TSD-GENERAL STANDARDS	19830503

ENGELHARD CORP (Continued) **1000381454**

TSD-CONTINGENCY PLAN REQUREMENTS	19830503
TSD-PREPAREDNESS/PREVENTION REQUIREMENTS	19830503
TSD-CONTAINERS REQUIREMENTS	19830503
TSD-CONTAINERS REQUIREMENTS	19830503
TSD-CONTAINERS REQUIREMENTS	19830503
GENERATOR-RECORDKEEPING REQUIREMENTS	19830503

NY MANIFEST
Additional detail is available in NY MANIFEST. Please contact your EDR Account Executive for more information.
CT MANIFEST
Additional detail is available in CT MANIFEST. Please contact your EDR Account Executive for more information.

FINDS:
Other Pertinent Environmental Activity Identified at Site:
Ohio Core database (OH_CORE)
Resource Conservation and Recovery Act Information system (RCRAINFO)
Toxic Chemical Release Inventory System (TRIS)

---

152 **CLEVELAND METRO PARK ZOO** **LUST S104265081**
4001 FULTON PKWY **N/A**
CLEVELAND, OH 0

LUST:
Owner: CLEVELAND METRO PARK ZOO
Facility Status: Active
LTF Status: 1 SUS/CON from regulated UST
Release Number: 18010034-N00001
Owner Address: 4001 FULTON PKWY
CLEVELAND, OH 44144
FR Status: Corrective Actions in Progress
Old Facility Id: 0
Former Lust Release Number: 180061100
Release Date: 3/20/91 0:00

---

153 **RESEARCH OIL COMPANY** **RCRIS-SQG 1000200203**
3680 VALLEY ROAD **FINDS OHD980795363**
CLEVELAND, OH 44109 **CERC-NFRAP**
MSL

CERCLIS-NFRAP Classification Data:
Site Incident Category: Not reported
Non NPL Code: DR
Ownership Status: Unknown
Federal Facility: Not a Federal Facility
NPL Status: Not on the NPL
CERCLIS-NFRAP Assessment History:
Assessment: DISCOVERY — Completed: 06/25/1992
Assessment: PRELIMINARY ASSESSMENT — Completed: 12/07/1992
Assessment: ARCHIVE SITE — Completed: 12/28/1995

RESEARCH OIL COMPANY (Continued) **1000200203**

RCRIS:
Owner: NAME NOT REPORTED
(312) 555-1212
EPA ID: OHD980795363
Contact: CHARLES CARTER
(216) 621-8656
Classification: Small Quantity Generator
TSDF Activities: Not reported

Violation Status: No violations found

FINDS:
Other Pertinent Environmental Activity Identified at Site:
Resource Conservation and Recovery Act Information system (RCRAINFO)

OH MSL:
Facility ID: 218-1378
EPA ID: OHD980795363
Lat/Long: 41 26 47 / 81 41 17
Facility Type: Active

---

153 **RESEARCH OIL CO** **DERR** **1001887392**
3680 VALLEY RD **N/A**
CLEVELAND, OH 44109

DERR:
Facility Id: 218-1378
EPA Id: OHD980795363
Lat/Long: 41 26 47 / 81 41 17
Alias: Not reported
District: NEDO
Voluntary Action Program: Not reported
VAP Receiving Tech Assistance: Not reported
Applied / Recvd Funds From Clean Ohio Fund: Not reported

ORPHAN SUMMARY

City	EDR ID	Site Name	Site Address	Zip	Database(s)
BRADENTON	1004683008	SHERWIN WILLIAMS CO	2308 1ST ST W	44115	RCRIS-SQG, FINDS
CINCINNATI	S105904772	QUEEN CITY METRO	1401 BANK ST (FRONT OF BLDG)	44114	UNREG LTANKS
CLEVELAND	S104799306	CHILCOTE PROPERTY	1545 / 1563 E 21ST ST	44114	DERR
CLEVELAND	1000324292	OHIO BELL TEL CO BACHE HALSEY	RM 200 NATIONAL BANK BLDG	44114	RCRIS-SQG, FINDS
CLEVELAND	S106082563	D'AMICO PARCEL	WEST 26TH / MCLEAN COURT		LUST
CLEVELAND	S105501506	CITY OF CLEVELAND	E 37TH ST / STIRLING	44114	LUST
CLEVELAND	1002710531	LTV STEEL	WEST 3RD STREET GATE 3 ORE DOCK		LUST
CLEVELAND	1004767814	NORFOLK SOUTHERN CORP	W 65TH ST @ CLARK	44104	RCRIS-SQG, FINDS
CLEVELAND	1001405204	OHIO DRUM RECONDITIONING SITE	3967 AND 3970 W 25TH ST	44109	RCRIS-SQG, FINDS
CLEVELAND	S104775339	AUTO ACCENTS, INC.	8116 BROADVIEW RD - PO BX 33113		LUST
CLEVELAND	U003877660	CLEVELAND POP	2650 BROADWAY	44115	LUST, UST
CLEVELAND	S105501544	FORMER GAS STATION	SW C/O PAYNE AVE / E 43RD ST	44114	LUST
CLEVELAND	1004766998	TOWER CITY LAND CORPORATION	2100 CANAL RD	44113	RCRIS-SQG, FINDS
CLEVELAND	1007208952	OHIO EPA - ORPHAN DRUM	CANAL & W THIRD ST	44113	RCRIS-LQG
CLEVELAND	1007113543	GUND ARENA	1 CENTER CT	44115	RCRIS-SQG
CLEVELAND	1004763656	ADAMS AUTOMATIC INC	1101 CENTER ST SEC B	44113	RCRIS-SQG, FINDS
CLEVELAND	U003865209	CAVS/GUND ARENA COMPANY	1 CENTER COURT	44115	LUST, UST
CLEVELAND	1002617701	RED	CLEVELAND HOPKINS AIRPORT	44114	LUST
CLEVELAND	S104265520	DOLLAR RENT-A-CAR	CLEVELAND HOPKINS INTERNATIONAL		LUST
CLEVELAND	S103778840		CLEVELAND HOPKINS AIRPORT		LUST, OH Spills
CLEVELAND	S104775258	CLEVELAND/CUYAHOGA COUNTY PORT	101 ERIEVIEW AVE	44144	LUST
CLEVELAND	1004767274	ELWELL PARKER LTD	4400 HAMILTON	44103	RCRIS-SQG, FINDS
CLEVELAND	1005800878	HARVARD GAS USA	7020 HARVARD AVE	44105	FINDS, LUST
CLEVELAND	S105501538	FREIGHT SYSTEM PROPERTY	1110 LOWER DENISON AVE	44109	LUST
CLEVELAND	1000561485	ODOT PROJECT 452 90	MAIN AVE	44114	RCRIS-SQG, FINDS
CLEVELAND	U003865212	BURKE LAKEFRONT DBA MILLION AIR	1601 N MARGINAL RD/BUILDING #2	44114	UST
CLEVELAND	S105245293	GREAT LAKES CONSTRUCTION CO	200 SOUTH MARGINAL ROAD	44103	SWF/LF
CLEVELAND	S106192507	EAST 55TH ST COMPOST FACILITY	6800 S MARGINAL DR SW	44103	SWF/LF
CLEVELAND	S103779150		5800 W MEMORIAL SHOREWAY		LUST, OH Spills
CLEVELAND	1001229557	GCRTA VIADUCT BRIDGE CUYAHOGA	ON MERWIN ST NEAR INTERSECTION	44113	FINDS, RCRIS-LQG
CLEVELAND	1004766117	ERNST AND YOUNG	2000 NATIONAL CITY CENTER	44114	RCRIS-SQG, FINDS
CLEVELAND	1001489412	CLEVELAND METROPARKS	OLD LORAIN BRIDGE	44144	FINDS, RCRIS-LQG
CLEVELAND	1001199464	CHEMICAL SOLVENTS DENISON AVE. FACILITY	1010 OLD DENISON AVE.	44109	RCRIS-SQG, FINDS, TRIS
CLEVELAND	1000467035	MAY COMPANY DISTRIBUTION CENTER	4100 PAYNE AVENUE	44114	RCRIS-SQG, FINDS
CLEVELAND	1004768042	ODOT HIGHWAY BRIDGE	INTERSTATE RT 71 SECT 1174	44125	RCRIS-SQG, FINDS
CLEVELAND	1000873765	ODOT HIGHWAY BRIDGE	INTERSTATE RTE 90 SECTION 356	44125	RCRIS-SQG, FINDS
CLEVELAND	1004767613	LAKE MICHIGAN CONTRACTORS	241 SCOTHAN RD	44113	RCRIS-SQG, FINDS
CLEVELAND	S104775587	CLEVELAND PSYCHIATRIC INSTITUTE	1708 SOUTHPOINT AVE	44109	LUST
CLEVELAND	1007208799	FORMER BOEHM STEEL FACILITY	6610 WALWORTH AVENUE	44102	RCRIS-SQG
CLEVELAND	1004763391	CMHA WOODHILL HOMES	2567 WOODLAND	44104	RCRIS-SQG, FINDS
COLUMBUS	S104798667	LAKE AVENUE COMMONS	8321 LAKE AVENUE	44102	LUST
FORT MYERS	1004682837	SHERWIN WILLIAMS CO	2336 CLEVELAND AVENUE	44115	RCRIS-SQG, FINDS
GARFIELD HTS	S102271908		UNK	44125	LUST, OH Spills

ORPHAN SUMMARY

City	EDR ID	Site Name	Site Address	Zip	Database(s)
SANFORD	1000698840	SHERWIN WILLIAMS CO	318 FRENCH AVE	44115	RCRIS-SQG, FINDS
VALLEY VIEW	S102894310		CANAL RD	44125	SWF/LF, OH Spills
VALLEYVIEW	S104265169	FORMER MARATHON	5515 CANAL RD	44125	LUST

GOVERNMENT RECORDS SEARCHED / DATA CURRENCY TRACKING

To maintain currency of the following federal and state databases, EDR contacts the appropriate governmental agency on a monthly or quarterly basis, as required.

Elapsed ASTM days: Provides confirmation that this EDR report meets or exceeds the 90-day updating requirement of the ASTM standard.

FEDERAL ASTM STANDARD RECORDS

NPL: National Priority List
Source: EPA
Telephone: N/A
National Priorities List (Superfund). The NPL is a subset of CERCLIS and identifies over 1,200 sites for priority cleanup under the Superfund Program. NPL sites may encompass relatively large areas. As such, EDR provides polygon coverage for over 1,000 NPL site boundaries produced by EPA's Environmental Photographic Interpretation Center (EPIC) and regional EPA offices.

Date of Government Version: 01/29/04
Date Made Active at EDR: 02/27/04
Database Release Frequency: Semi-Annually

Date of Data Arrival at EDR: 02/06/04
Elapsed ASTM days: 21
Date of Last EDR Contact: 02/06/04

NPL Site Boundaries

Sources:

EPA's Environmental Photographic Interpretation Center (EPIC)
Telephone: 202-564-7333

EPA Region 1
Telephone 617-918-1143

EPA Region 3
Telephone 215-814-5418

EPA Region 4
Telephone 404-562-8033

EPA Region 6
Telephone: 214-655-6659

EPA Region 8
Telephone: 303-312-6774

Proposed NPL: Proposed National Priority List Sites
Source: EPA
Telephone: N/A

Date of Government Version: 01/07/04
Date Made Active at EDR: 02/27/04
Database Release Frequency: Semi-Annually

Date of Data Arrival at EDR: 02/06/04
Elapsed ASTM days: 21
Date of Last EDR Contact: 02/06/04

CERCLIS: Comprehensive Environmental Response, Compensation, and Liability Information System
Source: EPA
Telephone: 703-413-0223
CERCLIS contains data on potentially hazardous waste sites that have been reported to the USEPA by states, municipalities, private companies and private persons, pursuant to Section 103 of the Comprehensive Environmental Response, Compensation, and Liability Act (CERCLA). CERCLIS contains sites which are either proposed to or on the National Priorities List (NPL) and sites which are in the screening and assessment phase for possible inclusion on the NPL.

Date of Government Version: 02/26/04
Date Made Active at EDR: 04/02/04
Database Release Frequency: Quarterly

Date of Data Arrival at EDR: 03/22/04
Elapsed ASTM days: 11
Date of Last EDR Contact: 03/22/04

CERCLIS-NFRAP: CERCLIS No Further Remedial Action Planned
Source: EPA
Telephone: 703-413-0223
As of February 1995, CERCLIS sites designated "No Further Remedial Action Planned" (NFRAP) have been removed from CERCLIS. NFRAP sites may be sites where, following an initial investigation, no contamination was found, contamination was removed quickly without the need for the site to be placed on the NPL, or the contamination was not serious enough to require Federal Superfund action or NPL consideration. EPA has removed approximately 25,000 NFRAP sites to lift the unintended barriers to the redevelopment of these properties and has archived them as historical records so EPA does not needlessly repeat the investigations in the future. This policy change is part of the EPA's Brownfields Redevelopment Program to help cities, states, private investors and affected citizens to promote economic redevelopment of unproductive urban sites.

Date of Government Version: 02/26/04
Date Made Active at EDR: 04/02/04
Database Release Frequency: Quarterly

Date of Data Arrival at EDR: 03/22/04
Elapsed ASTM days: 11
Date of Last EDR Contact: 03/22/04

CORRACTS: Corrective Action Report
Source: EPA
Telephone: 800-424-9346
CORRACTS identifies hazardous waste handlers with RCRA corrective action activity.

Date of Government Version: 03/15/04
Date Made Active at EDR: 04/15/04
Database Release Frequency: Semi-Annually

Date of Data Arrival at EDR: 03/25/04
Elapsed ASTM days: 21
Date of Last EDR Contact: 03/08/04

RCRIS: Resource Conservation and Recovery Information System
Source: EPA
Telephone: 800-424-9346
Resource Conservation and Recovery Information System. RCRIS includes selective information on sites which generate, transport, store, treat and/or dispose of hazardous waste as defined by the Resource Conservation and Recovery Act (RCRA). Conditionally exempt small quantity generators (CESQGs): generate less than 100 kg of hazardous waste, or less than 1 kg of acutely hazardous waste per month. Small quantity generators (SQGs): generate between 100 kg and 1,000 kg of hazardous waste per month. Large quantity generators (LQGs): generate over 1,000 kilograms (kg) of hazardous waste, or over 1 kg of acutely hazardous waste per month. Transporters are individuals or entities that move hazardous waste from the generator off-site to a facility that can recycle, treat, store, or dispose of the waste. TSDFs treat, store, or dispose of the waste.

Date of Government Version: 03/09/04
Date Made Active at EDR: 04/02/04
Database Release Frequency: Varies

Date of Data Arrival at EDR: 03/18/04
Elapsed ASTM days: 15
Date of Last EDR Contact: 04/20/04

ERNS: Emergency Response Notification System
Source: National Response Center, United States Coast Guard
Telephone: 202-260-2342
Emergency Response Notification System. ERNS records and stores information on reported releases of oil and hazardous substances.

Date of Government Version: 12/31/03
Date Made Active at EDR: 03/12/04
Database Release Frequency: Annually

Date of Data Arrival at EDR: 01/26/04
Elapsed ASTM days: 46
Date of Last EDR Contact: 04/26/04

FEDERAL ASTM SUPPLEMENTAL RECORDS

BRS: Biennial Reporting System
Source: EPA/NTIS
Telephone: 800-424-9346
The Biennial Reporting System is a national system administered by the EPA that collects data on the generation and management of hazardous waste. BRS captures detailed data from two groups: Large Quantity Generators (LQG) and Treatment, Storage, and Disposal Facilities.

Date of Government Version: 12/01/01
Database Release Frequency: Biennially

Date of Last EDR Contact: 03/16/04
Date of Next Scheduled EDR Contact: 06/14/04

CONSENT: Superfund (CERCLA) Consent Decrees
Source: EPA Regional Offices
Telephone: Varies
Major legal settlements that establish responsibility and standards for cleanup at NPL (Superfund) sites. Released periodically by United States District Courts after settlement by parties to litigation matters.

Date of Government Version: N/A
Database Release Frequency: Varies

Date of Last EDR Contact: N/A
Date of Next Scheduled EDR Contact: N/A

ROD: Records Of Decision
Source: EPA
Telephone: 703-416-0223
Record of Decision. ROD documents mandate a permanent remedy at an NPL (Superfund) site containing technical and health information to aid in the cleanup.

Date of Government Version: 01/09/04
Database Release Frequency: Annually
Date of Last EDR Contact: 04/05/04
Date of Next Scheduled EDR Contact: 07/05/04

DELISTED NPL: National Priority List Deletions
Source: EPA
Telephone: N/A
The National Oil and Hazardous Substances Pollution Contingency Plan (NCP) establishes the criteria that the EPA uses to delete sites from the NPL. In accordance with 40 CFR 300.425.(e), sites may be deleted from the NPL where no further response is appropriate.

Date of Government Version: 01/29/04
Database Release Frequency: Quarterly
Date of Last EDR Contact: 02/06/04
Date of Next Scheduled EDR Contact: 05/01/04

FINDS: Facility Index System/Facility Identification Initiative Program Summary Report
Source: EPA
Telephone: N/A
Facility Index System. FINDS contains both facility information and 'pointers' to other sources that contain more detail. EDR includes the following FINDS databases in this report: PCS (Permit Compliance System), AIRS (Aerometric Information Retrieval System), DOCKET (Enforcement Docket used to manage and track information on civil judicial enforcement cases for all environmental statutes), FURS (Federal Underground Injection Control), C-DOCKET (Criminal Docket System used to track criminal enforcement actions for all environmental statutes), FFIS (Federal Facilities Information System), STATE (State Environmental Laws and Statutes), and PADS (PCB Activity Data System).

Date of Government Version: 04/08/04
Database Release Frequency: Quarterly
Date of Last EDR Contact: 04/05/04
Date of Next Scheduled EDR Contact: 07/05/04

HMIRS: Hazardous Materials Information Reporting System
Source: U.S. Department of Transportation
Telephone: 202-366-4555
Hazardous Materials Incident Report System. HMIRS contains hazardous material spill incidents reported to DOT.

Date of Government Version: 12/18/03
Database Release Frequency: Annually
Date of Last EDR Contact: 04/20/04
Date of Next Scheduled EDR Contact: 07/19/04

MLTS: Material Licensing Tracking System
Source: Nuclear Regulatory Commission
Telephone: 301-415-7169
MLTS is maintained by the Nuclear Regulatory Commission and contains a list of approximately 8,100 sites which possess or use radioactive materials and which are subject to NRC licensing requirements. To maintain currency, EDR contacts the Agency on a quarterly basis.

Date of Government Version: 01/15/04
Database Release Frequency: Quarterly
Date of Last EDR Contact: 04/05/04
Date of Next Scheduled EDR Contact: 07/05/04

MINES: Mines Master Index File
Source: Department of Labor, Mine Safety and Health Administration
Telephone: 303-231-5959

Date of Government Version: 03/05/04
Database Release Frequency: Semi-Annually
Date of Last EDR Contact: 03/30/04
Date of Next Scheduled EDR Contact: 06/28/04

NPL LIENS: Federal Superfund Liens
Source: EPA
Telephone: 202-564-4267
Federal Superfund Liens. Under the authority granted the USEPA by the Comprehensive Environmental Response, Compensation and Liability Act (CERCLA) of 1980, the USEPA has the authority to file liens against real property in order to recover remedial action expenditures or when the property owner receives notification of potential liability. USEPA compiles a listing of filed notices of Superfund Liens.

Date of Government Version: 10/15/91
Database Release Frequency: No Update Planned

Date of Last EDR Contact: 03/12/04
Date of Next Scheduled EDR Contact: 05/24/04

PADS: PCB Activity Database System
Source: EPA
Telephone: 202-564-3887
PCB Activity Database. PADS Identifies generators, transporters, commercial storers and/or brokers and disposers of PCB's who are required to notify the EPA of such activities.

Date of Government Version: 12/30/03
Database Release Frequency: Annually

Date of Last EDR Contact: 02/09/04
Date of Next Scheduled EDR Contact: 05/10/04

DOD: Department of Defense Sites
Source: USGS
Telephone: 703-692-8801
This data set consists of federally owned or administered lands, administered by the Department of Defense, that have any area equal to or greater than 640 acres of the United States, Puerto Rico, and the U.S. Virgin Islands.

Date of Government Version: 10/01/03
Database Release Frequency: Semi-Annually

Date of Last EDR Contact: 02/02/04
Date of Next Scheduled EDR Contact: 05/10/04

STORMWATER: Storm Water General Permits
Source: Environmental Protection Agency
Telephone: 202 564-0746
A listing of all facilities with Storm Water General Permits.

Date of Government Version: N/A
Database Release Frequency: Quarterly

Date of Last EDR Contact: N/A
Date of Next Scheduled EDR Contact: N/A

INDIAN RESERV: Indian Reservations
Source: USGS
Telephone: 202-208-3710
This map layer portrays Indian administered lands of the United States that have any area equal to or greater than 640 acres.

Date of Government Version: 10/01/03
Database Release Frequency: Semi-Annually

Date of Last EDR Contact: 02/02/04
Date of Next Scheduled EDR Contact: 05/10/04

US BROWNFIELDS: A Listing of Brownfields Sites
Source: Environmental Protection Agency
Telephone: 202-566-2777
Included in the listing are brownfields properties addresses by Cooperative Agreement Recipients and brownfields properties addressed by Targeted Brownfields Assessments. Targeted Brownfields Assessments-EPA's Targeted Brownfields Assessments (TBA) program is designed to help states, tribes, and municipalities--especially those without EPA Brownfields Assessment Demonstration Pilots--minimize the uncertainties of contamination often associated with brownfields. Under the TBA program, EPA provides funding and/or technical assistance for environmental assessments at brownfields sites throughout the country. Targeted Brownfields Assessments supplement and work with other efforts under EPA's Brownfields Initiative to promote cleanup and redevelopment of brownfields. Cooperative Agreement Recipients-States, political subdivisions, territories, and Indian tribes become BCRLF cooperative agreement recipients when they enter into BCRLF cooperative agreements with the U.S. EPA. EPA selects BCRLF cooperative agreement recipients based on a proposal and application process. BCRLF cooperative agreement recipients must use EPA funds provided through BCRLF cooperative agreement for specified brownfields-related cleanup activities.

Date of Government Version: 07/15/03
Database Release Frequency: Semi-Annually

Date of Last EDR Contact: 03/15/04
Date of Next Scheduled EDR Contact: 06/14/04

RMP: Risk Management Plans
Source: Environmental Protection Agency
Telephone: 202-564-8600
When Congress passed the Clean Air Act Amendments of 1990, it required EPA to publish regulations and guidance for chemical accident prevention at facilities using extremely hazardous substances. The Risk Management Program Rule (RMP Rule) was written to implement Section 112(r) of these amendments. The rule, which built upon existing industry codes and standards, requires companies of all sizes that use certain flammable and toxic substances to develop a Risk Management Program, which includes a(n): Hazard assessment that details the potential effects of an accidental release, an accident history of the last five years, and an evaluation of worst-case and alternative accidental releases; Prevention program that includes safety precautions and maintenance, monitoring, and employee training measures; and Emergency response program that spells out emergency health care, employee training measures and procedures for informing the public and response agencies (e.g the fire department) should an accident occur.

Date of Government Version: N/A
Database Release Frequency: N/A

Date of Last EDR Contact: N/A
Date of Next Scheduled EDR Contact: N/A

FUDS: Formerly Used Defense Sites
Source: U.S. Army Corps of Engineers
Telephone: 202-528-4285
The listing includes locations of Formerly Used Defense Sites properties where the US Army Corps of Engineers is actively working or will take necessary cleanup actions.

Date of Government Version: 10/01/03
Database Release Frequency: Varies

Date of Last EDR Contact: 04/26/04
Date of Next Scheduled EDR Contact: 07/05/04

RAATS: RCRA Administrative Action Tracking System
Source: EPA
Telephone: 202-564-4104
RCRA Administration Action Tracking System. RAATS contains records based on enforcement actions issued under RCRA pertaining to major violators and includes administrative and civil actions brought by the EPA. For administration actions after September 30, 1995, data entry in the RAATS database was discontinued. EPA will retain a copy of the database for historical records. It was necessary to terminate RAATS because a decrease in agency resources made it impossible to continue to update the information contained in the database.

Date of Government Version: 04/17/95
Database Release Frequency: No Update Planned

Date of Last EDR Contact: 03/08/04
Date of Next Scheduled EDR Contact: 06/07/04

TRIS: Toxic Chemical Release Inventory System
Source: EPA
Telephone: 202-566-0250
Toxic Release Inventory System. TRIS identifies facilities which release toxic chemicals to the air, water and land in reportable quantities under SARA Title III Section 313.

Date of Government Version: 12/31/01
Database Release Frequency: Annually

Date of Last EDR Contact: 03/23/04
Date of Next Scheduled EDR Contact: 06/21/04

TSCA: Toxic Substances Control Act
Source: EPA
Telephone: 202-260-5521
Toxic Substances Control Act. TSCA identifies manufacturers and importers of chemical substances included on the TSCA Chemical Substance Inventory list. It includes data on the production volume of these substances by plant site.

Date of Government Version: 12/31/02
Database Release Frequency: Every 4 Years

Date of Last EDR Contact: 03/05/04
Date of Next Scheduled EDR Contact: 06/07/04

FTTS INSP: FIFRA/ TSCA Tracking System - FIFRA (Federal Insecticide, Fungicide, & Rodenticide Act)/TSCA (Toxic Substances Control Act)
Source: EPA
Telephone: 202-564-2501

Date of Government Version: 01/21/04
Database Release Frequency: Quarterly

Date of Last EDR Contact: 03/22/04
Date of Next Scheduled EDR Contact: 06/21/04

SSTS: Section 7 Tracking Systems
Source: EPA
Telephone: 202-564-5008
Section 7 of the Federal Insecticide, Fungicide and Rodenticide Act, as amended (92 Stat. 829) requires all registered pesticide-producing establishments to submit a report to the Environmental Protection Agency by March 1st each year. Each establishment must report the types and amounts of pesticides, active ingredients and devices being produced, and those having been produced and sold or distributed in the past year.

Date of Government Version: 12/31/01
Database Release Frequency: Annually

Date of Last EDR Contact: 04/19/04
Date of Next Scheduled EDR Contact: 07/19/04

FTTS: FIFRA/ TSCA Tracking System - FIFRA (Federal Insecticide, Fungicide, & Rodenticide Act)/TSCA (Toxic Substances Control Act)
Source: EPA/Office of Prevention, Pesticides and Toxic Substances
Telephone: 202-564-2501
FTTS tracks administrative cases and pesticide enforcement actions and compliance activities related to FIFRA, TSCA and EPCRA (Emergency Planning and Community Right-to-Know Act). To maintain currency, EDR contacts the Agency on a quarterly basis.

Date of Government Version: 01/30/04
Database Release Frequency: Quarterly
Date of Last EDR Contact: 03/22/04
Date of Next Scheduled EDR Contact: 06/21/04

STATE OF OHIO ASTM STANDARD RECORDS

SHWS: This state does not maintain a SHWS list. See the Federal CERCLIS list and Federal NPL list.
Source: EPA
Telephone: 703-413-0223
State Hazardous Waste Sites. State hazardous waste site records are the states' equivalent to CERCLIS. These sites may or may not already be listed on the federal CERCLIS list. Priority sites planned for cleanup using state funds (state equivalent of Superfund) are identified along with sites where cleanup will be paid for by potentially responsible parties. Available information varies by state.

Date of Government Version: N/A
Date Made Active at EDR: N/A
Database Release Frequency: N/A
Date of Data Arrival at EDR: N/A
Elapsed ASTM days: N/A
Date of Last EDR Contact: 07/23/03

SWF/LF: Licensed Solid Waste Facilities
Source: Ohio Environmental Protection Agency
Telephone: 614-644-2621
Solid Waste Facilities/Landfill Sites. SWF/LF type records typically contain an inventory of solid waste disposal facilities or landfills in a particular state. Depending on the state, these may be active or inactive facilities or open dumps that failed to meet RCRA Subtitle D Section 4004 criteria for solid waste landfills or disposal sites.

Date of Government Version: 03/11/04
Date Made Active at EDR: 04/01/04
Database Release Frequency: Annually
Date of Data Arrival at EDR: 03/11/04
Elapsed ASTM days: 21
Date of Last EDR Contact: 02/09/04

LUST: Leaking Underground Storage Tank File
Source: Department of Commerce
Telephone: 614-752-7924
Leaking Underground Storage Tank Incident Reports. LUST records contain an inventory of reported leaking underground storage tank incidents. Not all states maintain these records, and the information stored varies by state.

Date of Government Version: 03/14/04
Date Made Active at EDR: 04/16/04
Database Release Frequency: Quarterly
Date of Data Arrival at EDR: 03/16/04
Elapsed ASTM days: 31
Date of Last EDR Contact: 06/16/04

UST: Underground Storage Tank Tank File
Source: Department of Commerce
Telephone: 614-752-7938
Registered Underground Storage Tanks. UST's are regulated under Subtitle I of the Resource Conservation and Recovery Act (RCRA) and must be registered with the state department responsible for administering the UST program. Available information varies by state program.

Date of Government Version: 03/14/04
Date Made Active at EDR: 04/14/04
Database Release Frequency: Quarterly
Date of Data Arrival at EDR: 03/16/04
Elapsed ASTM days: 29
Date of Last EDR Contact: 03/16/04

DERR: Division of Emergency & Remedial Response's Database
Source: Ohio EPA, Div. of Emergency and Remedial Response
Telephone: 614-644-3538
The DERR database is an index of sites for which Ohio EPA maintains files. It includes sites with known or suspected contamination, but a site's inclusion in the database does not mean that it is now or has ever been contaminated.

Date of Government Version: 03/22/04
Date Made Active at EDR: 04/21/04
Database Release Frequency: Semi-Annually

Date of Data Arrival at EDR: 03/22/04
Elapsed ASTM days: 30
Date of Last EDR Contact: 03/15/04

VCP: Voluntary Action Program Sites
Source: Ohio EPA, Voluntary Action Program
Telephone: 614-644-2924
Site involved in the Voluntary Action Program.

Date of Government Version: 01/30/04
Date Made Active at EDR: 04/01/04
Database Release Frequency: Semi-Annually

Date of Data Arrival at EDR: 03/09/04
Elapsed ASTM days: 23
Date of Last EDR Contact: 03/09/04

STATE OF OHIO ASTM SUPPLEMENTAL RECORDS

MSL: Master Sites List
Source: Ohio Environmental Protection Agency
Telephone: 614-644-2068
Ohio EPA no longer maintains or publishes the MSL, which was a list of sites with known or suspected contamination. Please be advised that this report does not constitute a determination that any site identified in the report is or may be contaminated.

Date of Government Version: 03/01/99
Database Release Frequency: No Update Planned

Date of Last EDR Contact: 03/08/04
Date of Next Scheduled EDR Contact: 06/07/04

SPILLS: Emergency Response Database
Source: Ohio EPA
Telephone: 614-644-2084
All reported incidents, spills or releases to the environment.

Date of Government Version: 12/31/02
Database Release Frequency: Varies

Date of Last EDR Contact: 03/08/04
Date of Next Scheduled EDR Contact: 06/07/04

TOWNGAS: DERR Towngas Database
Source: Ohio EPA
Telephone: 614-644-3749
The database includes 82 very old sites (circa 1895) which produced gas from coal for street lighting. Most visual evidence of these sites has disappeared, however the potential for buried coal tar remains. The database is no longer in active use.

Date of Government Version: 07/28/92
Database Release Frequency: No Update Planned

Date of Last EDR Contact: 02/12/03
Date of Next Scheduled EDR Contact: N/A

HIST LF: Old Solid Waste Landfill
Source: Ohio EPA
Telephone: 614-644-3749
A list of about 1200 old abandoned dumps or landfills. This database was developed from Ohio EPA staff notebooks and other information dating from the mid-1970s

Date of Government Version: 01/01/80
Database Release Frequency: No Update Planned

Date of Last EDR Contact: 06/26/03
Date of Next Scheduled EDR Contact: N/A

UNREG LTANKS: Ohio Leaking UST File
Source: Department of Commerce
Telephone: 614-752-7938
A suspected or confirmed release of petroleum from a non-regulated UST.

Date of Government Version: 08/25/99
Database Release Frequency: No Update Planned

Date of Last EDR Contact: 08/01/03
Date of Next Scheduled EDR Contact: N/A

INST CONTROL: Sites with Institutional Engineering Controls
Source: Ohio Environmental Protection Agency
Telephone: 614-644-2324
A database that tracks properties with institutional controls.

Date of Government Version: 01/12/04
Database Release Frequency: Semi-Annually

Date of Last EDR Contact: 03/08/04
Date of Next Scheduled EDR Contact: 06/07/04

ENG CONTROLS: Sites with Engineering Controls
Source: Ohio EPA
Telephone: 614-644-2324
A database that tracks properties with engineering controls.

Date of Government Version: 01/12/04
Database Release Frequency: Semi-Annually

Date of Last EDR Contact: 03/24/04
Date of Next Scheduled EDR Contact: 06/07/04

EDR PROPRIETARY HISTORICAL DATABASES

Former Manufactured Gas (Coal Gas) Sites: The existence and location of Coal Gas sites is provided exclusively to EDR by Real Property Scan, Inc. ©Copyright 1993 Real Property Scan, Inc. For a technical description of the types of hazards which may be found at such sites, contact your EDR customer service representative.

Disclaimer Provided by Real Property Scan, Inc.

The information contained in this report has predominantly been obtained from publicly available sources produced by entities other than Real Property Scan. While reasonable steps have been taken to insure the accuracy of this report, Real Property Scan does not guarantee the accuracy of this report. Any liability on the part of Real Property Scan is strictly limited to a refund of the amount paid. No claim is made for the actual existence of toxins at any site. This report does not constitute a legal opinion.

BROWNFIELDS DATABASES

VCP: Voluntary Action Program Sites
Source: Ohio EPA, Voluntary Action Program
Telephone: 614-644-2924
Site involved in the Voluntary Action Program.

Date of Government Version: 01/30/04
Database Release Frequency: Semi-Annually

Date of Last EDR Contact: 03/09/04
Date of Next Scheduled EDR Contact: 06/07/04

US BROWNFIELDS: A Listing of Brownfields Sites
Source: Environmental Protection Agency
Telephone: 202-566-2777
Included in the listing are brownfields properties addresses by Cooperative Agreement Recipients and brownfields properties addressed by Targeted Brownfields Assessments. Targeted Brownfields Assessments-EPA's Targeted Brownfields Assessments (TBA) program is designed to help states, tribes, and municipalities--especially those without EPA Brownfields Assessment Demonstration Pilots--minimize the uncertainties of contamination often associated with brownfields. Under the TBA program, EPA provides funding and/or technical assistance for environmental assessments at brownfields sites throughout the country. Targeted Brownfields Assessments supplement and work with other efforts under EPA's Brownfields Initiative to promote cleanup and redevelopment of brownfields. Cooperative Agreement Recipients-States, political subdivisions, territories, and Indian tribes become BCRLF cooperative agreement recipients when they enter into BCRLF cooperative agreements with the U.S. EPA. EPA selects BCRLF cooperative agreement recipients based on a proposal and application process. BCRLF cooperative agreement recipients must use EPA funds provided through BCRLF cooperative agreement for specified brownfields-related cleanup activities.

Date of Government Version: N/A
Database Release Frequency: Semi-Annually

Date of Last EDR Contact: N/A
Date of Next Scheduled EDR Contact: N/A

OTHER DATABASE(S)

Depending on the geographic area covered by this report, the data provided in these specialty databases may or may not be complete. For example, the existence of wetlands information data in a specific report does not mean that all wetlands in the area covered by the report are included. Moreover, the absence of any reported wetlands information does not necessarily mean that wetlands do not exist in the area covered by the report.

Oil/Gas Pipelines: This data was obtained by EDR from the USGS in 1994. It is referred to by USGS as GeoData Digital Line Graphs from 1:100,000-Scale Maps. It was extracted from the transportation category including some oil, but primarily gas pipelines.

Electric Power Transmission Line Data
Source: PennWell Corporation
Telephone: (800) 823-6277
This map includes information copyrighted by PennWell Corporation. This information is provided on a best effort basis and PennWell Corporation does not guarantee its accuracy nor warrant its fitness for any particular purpose. Such information has been reprinted with the permission of PennWell.

Sensitive Receptors: There are individuals deemed sensitive receptors due to their fragile immune systems and special sensitivity to environmental discharges. These sensitive receptors typically include the elderly, the sick, and children. While the location of all sensitive receptors cannot be determined, EDR indicates those buildings and facilities - schools, daycares, hospitals, medical centers, and nursing homes - where individuals who are sensitive receptors are likely to be located.

AHA Hospitals:
Source: American Hospital Association, Inc.
Telephone: 312-280-5991
The database includes a listing of hospitals based on the American Hospital Association's annual survey of hospitals.

Medical Centers: Provider of Services Listing
Source: Centers for Medicare & Medicaid Services
Telephone: 410-786-3000
A listing of hospitals with Medicare provider number, produced by Centers of Medicare & Medicaid Services, a federal agency within the U.S. Department of Health and Human Services.

Nursing Homes
Source: National Institutes of Health
Telephone: 301-594-6248
Information on Medicare and Medicaid certified nursing homes in the United States.

Public Schools
Source: National Center for Education Statistics
Telephone: 202-502-7300
The National Center for Education Statistics' primary database on elementary and secondary public education in the United States. It is a comprehensive, annual, national statistical database of all public elementary and secondary schools and school districts, which contains data that are comparable across all states.

Private Schools
Source: National Center for Education Statistics
Telephone: 202-502-7300
The National Center for Education Statistics' primary database on private school locations in the United States.

Daycare Centers: Licensed Child Day Care Facilities
Source: Department of Job & Family Services
Telephone: 614-466-6282

Flood Zone Data: This data, available in select counties across the country, was obtained by EDR in 1999 from the Federal Emergency Management Agency (FEMA). Data depicts 100-year and 500-year flood zones as defined by FEMA.

NWI: National Wetlands Inventory. This data, available in select counties across the country, was obtained by EDR in 2002 from the U.S. Fish and Wildlife Service.

STREET AND ADDRESS INFORMATION

© 2003 Geographic Data Technology, Inc., Rel. 07/2003. This product contains proprietary and confidential property of Geographic Data Technology, Inc. Unauthorized use, including copying for other than testing and standard backup procedures, of this product is expressly prohibited.

Thank you for your business.
Please contact EDR at 1-800-352-0050
with any questions or comments.

Disclaimer

This Report contains information obtained from a variety of public sources and EDR makes no representation or warranty regarding the accuracy, reliability, quality, or completeness of said information or the information contained in this report. The customer shall assume full responsibility for the use of this report.
No warranty of merchantability or of fitness for a particular purpose, expressed or implied, shall apply and EDR specifically disclaims the making of such warranties. In no event shall EDR be liable to anyone for special, incidental, consequential or exemplary damages.