STATE OF OHIO
DEPARTMENT OF TRANSPORTATION

DEF-2-0.00

HICKSVILLE TOWNSHIP
DEFIANCE COUNTY

DEFIANCE COUNTY DEF-2-0.00	OHIO
	FHWA REGION 5
	FEDERAL PROJECT 0 2

RW ONLY | DEF-2-0.00

THIS IMPROVEMENT TO BE CONSTRUCTED AS PART OF INDIANA DEPARTMENT OF HIGHWAYS ST-PROJECT NO. 5102 & MARS PROJECT NO. 5102.

CONVENTIONAL SIGNS

RIGHT-OF-WAY WITH LIMITED ACCESS — LA R/W
RIGHT-OF-WAY W/O LIMITED ACCESS — RW
CENTER LINE
COUNTY LINE
TOWNSHIP LINE
SECTION LINE
CORPORATION LINE — OR
PROPERTY LINE — (IN EXISTING FENCE)
POLE LINE — TELEPHONE — ELECTRIC
FENCE LINE
GUARD RAIL — PROPOSED — EXISTING
DRAIN PIPE — PROPOSED — EXISTING
TREE (EXISTING), STUMPS, (TO BE REMOVED)
EXISTING UTILITY POLE — TELEPHONE — ELECTRIC — LIGHT
EXISTING UTILITY POLE (TO BE REMOVED BY OTHERS) — TELEPHONE — ELECTRIC — LIGHT
PROPOSED UTILITY POLE (BY OTHERS) — TELEPHONE — ELECTRIC — LIGHT
EXISTING RIGHT-OF-WAY
RAILROAD — OR

TWO WORKING DAYS BEFORE YOU DIG 800-362-2764 FREE
IT'S THE LAW! PROTECTION SERVICE
NOT ALL UTILITIES BELONG TO OUPS DIRECTLY

INDEX OF SHEETS

TITLE SHEET	0
SUMMARY OF ADDITIONAL RIGHT OF WAY	1
PROPERTY MAP	1
CENTERLINE SURVEY PLAT	1
R/W LINE SHEET	2

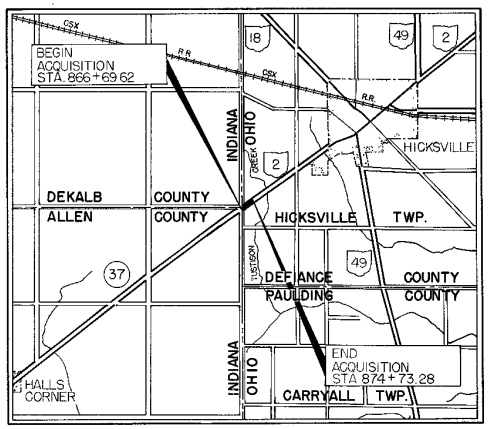

LOCATION MAP

0 1 2 3 4
SCALE IN MILES

PORTION TO BE IMPROVED
STATE & FEDERAL ROUTES
OTHER ROADS
FUTURE CONSTRUCTION

NAME OF ACQUIRING AGENCY
STATE OF OHIO

APPROVED
DATE _____ ASSISTANT DEPUTY DIRECTOR FOR REAL ESTATE

APPROVED
DATE _____ DIRECTOR, DEPARTMENT OF TRANSPORTATION

FILE NO. | DATE OF LETTING _____, 19___
CONTRACT NO. _____

PLANS PREPARED BY:
DISTRICT NO. 1
OHIO DEPARTMENT OF TRANSPORTATION

DEPARTMENT OF TRANSPORTATION
FEDERAL HIGHWAY ADMINISTRATION

APPROVED: _____ _____
DIVISION ENGINEER DATE

DWG. NAME = D2SADDRW
NAME = REP
BLOCK INSERTION SCALE =
DRAWING SCALE =
DATE = 9-06-89

TOTAL NUMBERS OF
3 OWNERSHIPS
0 TOTAL TAKES
1 OWNERSHIPS WITH STRUCTURES INVOLVED
0 OWNERSHIPS WITH "P" ITEMS

SUMMARY of ADDITIONAL RIGHT OF WAY

CALC. BY ____ DATE ____
CHKD. BY ____ DATE ____

DEFIANCE COUNTY
DEF-2-0.00
R/W PLANS ONLY

OHIO
FHWA REGION 5

STATE JOB NO. 01463-0

1/2

PARCEL	OWNER	SHEET NO.	OWNERS RECORD BOOK	OWNERS RECORD PAGE	RECORD AREA Acres	TOTAL P.R.O. Acres	GROSS TAKE Acres	P.R.O. IN TAKE Acres	NET TAKE Acres	STRUC-TURE	NET RESIDUE LEFT Acres	NET RESIDUE RIGHT Acres	TYPE FUND	REMARKS AND PERSONALTY	AS ACQUIRED BOOK	AS ACQUIRED PAGE
1-WD	MILDRED E. REEB, ELIZABETH A. REEB,	2	241	999	180.575	2.392	0.091	0.052	0.039	NO	0	184.909				
	SARAH L. REEB & RICHARD L. REEB, FEE		212, 200	367, 405												
	PAUL E. OMO, L.C.		206, 202	328, 476												
2-WD	HICKSVILLE BUILDING LOAN & SAVINGS COMPANY, FEE	2	236	388	4.345	0.576	0.727	0.576	0.151	NO	0	3.618				
	DAVID LEE & LORI L. BROWN, L.C.		224	148												
3-WD	JESS W. CARR & JUNE E. CARR	2	148, 219	629, 525	±1	0.364	0.472	0.364	0.108	1	0.569	0		INCLUDES WELL AND WELL HOUSE		
3-T	JESS W. CARR & JUNE E. CARR	2	148, 219	629, 525	±1				0.011					TEMPORARY RIGHT OF WAY - DRIVEWAY CONSTRUCTION		

PROPERTY MAP

THE LOCATION OF THE UNDERGROUND UTILITIES SHOWN ON THESE PLANS ARE AS OBTAINED FROM THE OWNERS OF THE UTILITIES AS REQUIRED BY SECTION 153.64 ORC

UTILITIES

ELECTRIC-
OHIO POWER COMPANY
301 CLEVELAND AVE, SW
P.O. BOX 24400
CANTON, OHIO 44701-4400
216-438-7040

TELEPHONE-
G T E TELEPHONE OPERATIONS
NORTH AREA
115 NORTH LYNN STREET
BRYAN, OHIO 43506
419-636-2634

SCALE
1"=400'
0' 400' 800'

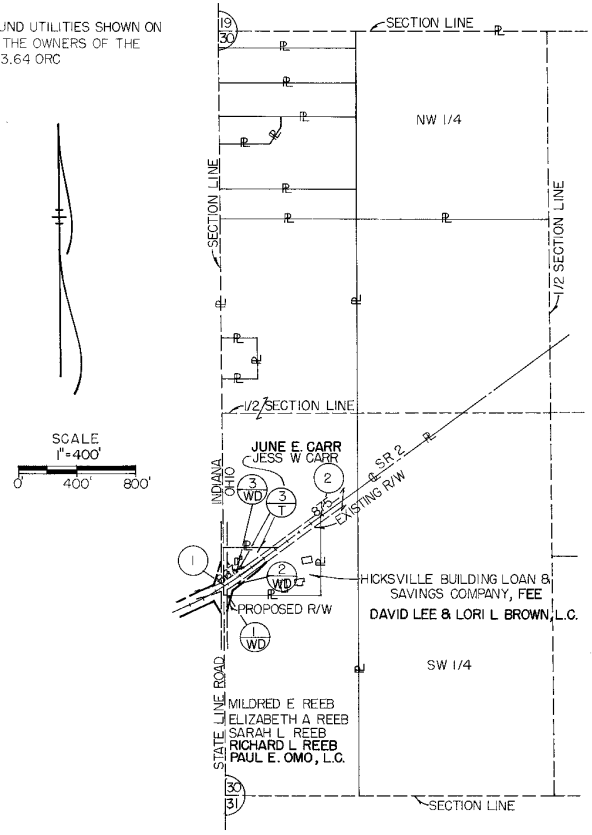

FLAGS

(1) BEGIN ACQUISITION
STA 866+69.62, 4.90' LT

(2) END ACQUISITION
STA 874+73.28, 0.28' RT

CENTERLINE SURVEY PLAT

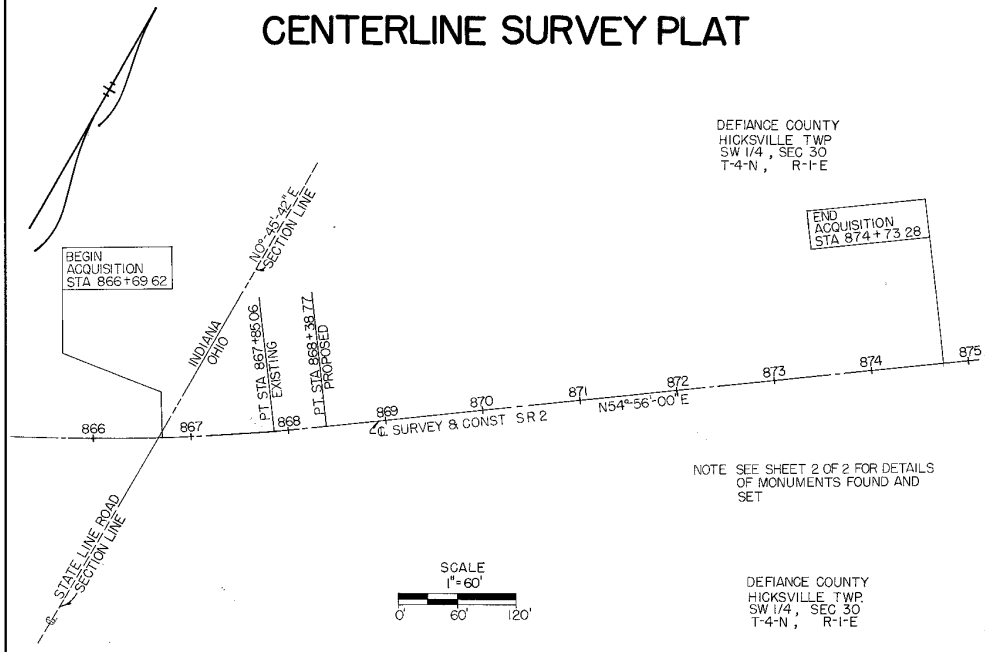

NOTE SEE SHEET 2 OF 2 FOR DETAILS OF MONUMENTS FOUND AND SET

SCALE
1"=60'
0' 60' 120'

DEFIANCE COUNTY
HICKSVILLE TWP.
SW 1/4, SEC 30
T-4-N, R-1-E

PROPOSED ℄ CURVE DATA

PI STA 865+54.92
Δ = 14°-16' LT.
D = 2°-30'
T = 286.82'
L = 570.67'
R = 2,291.83'
E = 17.88'

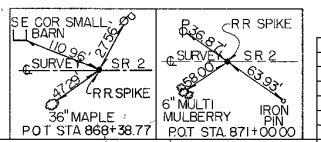

Received ____ 19__
Recorded ____ 19__
Book ____ Page__

COUNTY RECORDER

I hereby certify that this is a true delineation of a survey for the Ohio Department of Transportation, Lima, Ohio.

By Peter L. Waggoner Date 7 Nov 89
Surveyor No. S-7225

Surveyors Seal

Rev.	Date	Description
9	8-30-90	ADDED FEE TO RICHARD L. REEB
8	8-30-90	ADDED VOL. & PAGE PARCEL 1-WD
7	3-6-90	DEED AREA CHANGED ON PARCEL 1-WD
6	3-6-90	ADDED VOL. & PAGE TO PARCELS 3-WD & 3-T
5	3-6-90	NAME ADDED TO PARCELS 3-WD & 3-T
4	3-6-90	ADDED VOL. & PAGE TO PARCEL 2-WD
3	3-6-90	NAME ADDED TO PARCEL 2-WD
2	3-6-90	ADDED VOL. & PAGE TO PARCEL 1-WD
1	3-6-90	NAMES ADDED TO PARCEL 1-WD
Rev.	Date	Description
		Date of Completion

R/W PLANS DEF-2-0.00 PROPERTY MAP, CENTERLINE SURVEY PLAT & SUMMARY OF ADDITIONAL RIGHT OF WAY

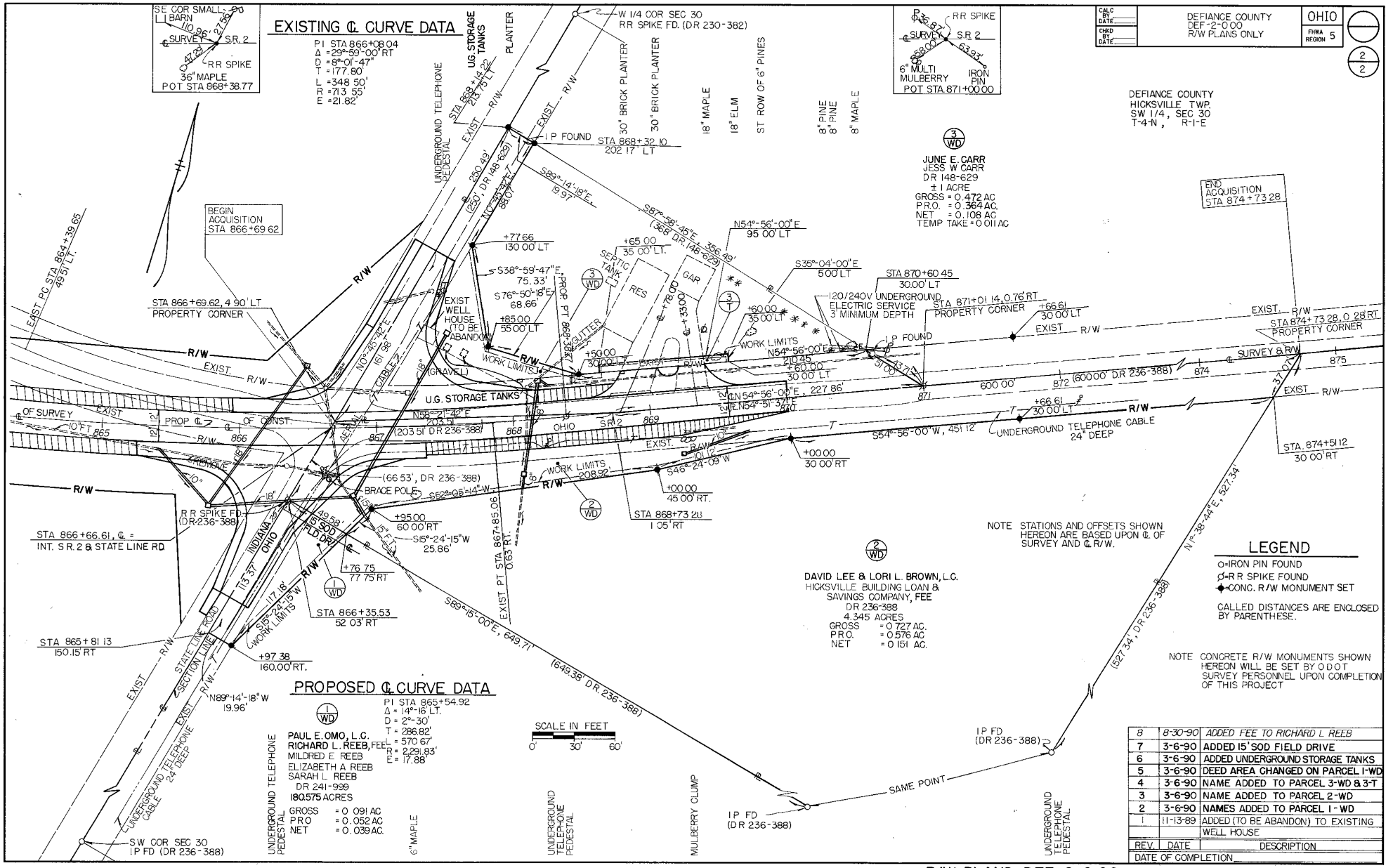

REV.	DATE	DESCRIPTION
8	8-30-90	ADDED FEE TO RICHARD L REEB
7	3-6-90	ADDED 15' SOD FIELD DRIVE
6	3-6-90	ADDED UNDERGROUND STORAGE TANKS
5	3-6-90	DEED AREA CHANGED ON PARCEL 1-WD
4	3-6-90	NAME ADDED TO PARCEL 3-WD & 3-T
3	3-6-90	NAME ADDED TO PARCEL 2-WD
2	3-6-90	NAMES ADDED TO PARCEL 1-WD
1	11-13-89	ADDED (TO BE ABANDON) TO EXISTING WELL HOUSE

DATE OF COMPLETION

R/W PLANS DEF-2-0.00

DESIGN FILE : ZFI:[20,23]D2000RWSP.DGN
PRF NAME : D2000RWSP
DATE : 15-AUG-1989
TIME : 10:07