DIVISION	STATE	PROJECT	
5	OHIO	DEF-2-5.09/8.86	
FEDERAL PROJECT		RS-302(2)	

R/W ONLY | DEF-2 (5.09)(8.86) / RS-302(2)

STATE JOB NO. 017900

STATE OF OHIO
DEPARTMENT OF TRANSPORTATION

DEF-2-(5.09)(8.86)

HICKSVILLE TOWNSHIP

FARMER TOWNSHIP

DEFIANCE COUNTY

CONVENTIONAL SIGNS

County Line
Township Line
Section Line
Corporation Line or
Fence Line (existing) —X—X— (proposed) —X—X—
Center Line 352 353
Trees, Stumps, (to be removed)
Utility Poles: Telephone, Power, Light

Limited Access (only) — LA
Right of Way (only) — RW
Limited Access & Right of Way — LA & RW
Existing Right of Way
Property Line (in existing fence) —X— R
Railroad
Guardrail (existing) (proposed)

INDEX OF SHEETS

Summary of Additional Right-of-Way 1
Property Map 2-3
Centerline Survey Plat 4
Right-of-Way Plan Sheets 5-6

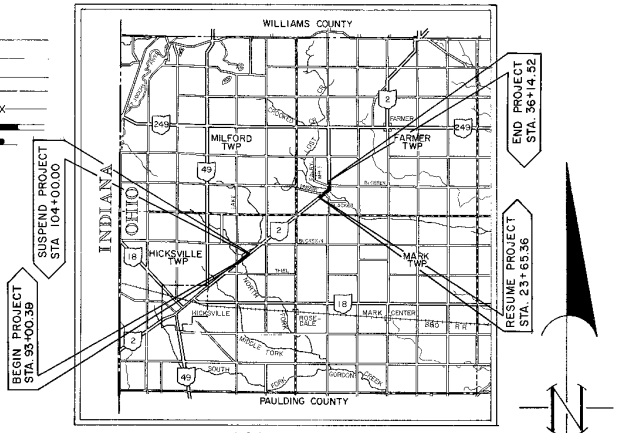

LOCATION MAP

0 1 2 3 4
SCALE OF MILES

Portion to be Improved
State Highways
Other Routes
Detour Routes

SCALES

Plan 0' 25' 50'
Profile Horizontal 0' 25' 50' Vertical 0' 5'
Cross Sections Horizontal 0' 5' Vertical 0' 5'

1981 SPECIFICATIONS

The standard specifications of the State of Ohio, Department of Transportation, including changes and supplemental specifications listed in the proposal shall govern this improvement.

I hereby approve these plans and declare that the making of this improvement will require the closing to traffic of the highway and that detours will be provided as indicated on the plans.

Approved _____
Date _____ District Deputy Director of Transportation

Approved _____
Date _____ Engineer, Bureau of Bridges and Structural Design

Approved _____
Date _____ Assistant Deputy Director for Real Estate

Approved _____
Date _____ Director, Department of Transportation

SUPPLEMENTAL PRINTS OF STANDARD CONSTRUCTION DRAWINGS	

SUPPLEMENTAL SPECIFICATIONS

DEPARTMENT OF TRANSPORTATION
FEDERAL HIGHWAY ADMINISTRATION

APPROVED:

DIVISION ADMINISTRATOR DATE

Project _____
Date of Letting _____ 19___, Contract No. _____

Plan Prepared By

Clyde E. Williams & Assoc., Inc
3620 North High Street
Columbus, Ohio

REGISTRATION NUMBER

SEAL

TOTAL NUMBER OF ___
3 OWNERSHIPS
0 TOTAL TAKES
0 OWNERSHIPS WITH STRUCTURES INVOLVED
___ OWNERSHIPS WITH "P" ITEMS

SUMMARY OF ADDITIONAL RIGHT OF WAY

STATE PROJECT	FHWA REGION	STATE	PROJECT	
017900	5	OHIO	RS-302(12)	

CALC BY ARH DATE 7-81 CHKD BY [illegible] DATE 7-81

DEFIANCE COUNTY
DEF-2 (5.09)(8.86)
R/W PLANS

43/48

1/6

PARCEL NO.	OWNER	SHEET NO.	OWNERS BOOK	OWNERS PAGE	RECORD DATE	RECORD AREA	TOTAL PRO	GROSS TAKE	PRO. IN TAKE	NET TAKE	STRUCTURE	NET RESIDUE LEFT	NET RESIDUE RIGHT	TYPE FUND	REMARKS AND PERSONALTY	AS ACQUIRED BOOK	AS ACQUIRED PAGE
						Acres	Acres	Acres	Acres	Acres		Acres	Acres				
400	Harold Gerig & Maurine Gerig	5	For Owners Record				1.029	1.669	0.817	0.852	0			RS			
400 T	" " " " " "	5	Information Dealing					0.006		0.006					Temporary to construct drive & grade area		
400 T-1	" " " " " "	5	with Ownership 400					0.007		0.007					Temporary to construct drive & grade area		
400-1	" " " " " "	5	See Note Below				0.469	0.403	0.240	0.163	0			RS			
400-2	Harold Gerig & Maurine Gerig	5	Same as above				0.301	0.884	0.301	0.383	0			RS			
	Summary for Parcels 400, 400-1, 400-2						1.799	2.756	1.358	1.398			Lt & Rt				
401	Harold E. Gerig & Maurine Gerig	5	207	78	2/21/1974	5.92	0.293	0.651	0.293	0.358	0	— 0 —	5.269	RS			
500	Russell O. Philpit & Mary T. Philpit	6	200	718	4/13/1972	284.82	Unknown	0.343	0.206	0.137	0			RS			
			179	228	4/2/64	100.98											
500-1	Russell O. Philpit & Mary T. Philpit	6	200	718	4/13/1972	284.82	Unknown	0.498	0.365	0.133	0			RS			
			179	228	4/2/64	100.98											
500-2	Russell O. Philpit & Mary T. Philpit	6	200	718	4/13/1972	284.82	Unknown	1.845	0.774	1.071	0			RS			
			179	228	4/2/64	100.98											
500-3	Russell O. Philpit & Mary T. Philpit	6	200	718	4/13/1972	284.82	Unknown	1.213	0.820	0.393	0			RS			
			179	228	4/2/64	100.98											

Note: Ownership 400 was divided up as settlement of an estate. Then Harold Gerig & Maurine Gerig purchased interests as follows:

	Book	Page	Date	Time of Filing
Harold Gerig & Maurine Gerig (3/5 Interest)	234	814	12-8-82	4:23 P.M.
" " " " " (1/5 ")	234	816	12-8-82	4:24 P.M.
" " " " " (1/20 ")	234	818	12-8-82	4:25 P.M.
" " " " " (1/20 ")	234	820	12-8-82	4:26 P.M.
" " " " " (1/20 ")	234	822	12-8-82	4:27 P.M.
" " " " " (1/20 ")	234	824	12-8-82	4:28 P.M.

REV.	DATE	DESCRIPTION
4	2/15/1983	Corrected Ownership 400 after sale.
3	10/28/82	Added Parcels 400 T & 400 T-1.
2	10/28/82	Corrected Parcels 400 & 400-2.
1	2/9/82	left residue for parcel 401 added

R/W SUMMARY SHEET

PROPERTY MAP

DEFIANCE COUNTY S.R.2

HICKSVILLE TWP.

FHWA REGION	STATE	PROJECT	
5	OHIO	RS-302(12)	

DEFIANCE COUNTY
DEF-2 (5.09)(8.86)
R/W PLANS
STATE JOB NO. 017900

44/48

2/6

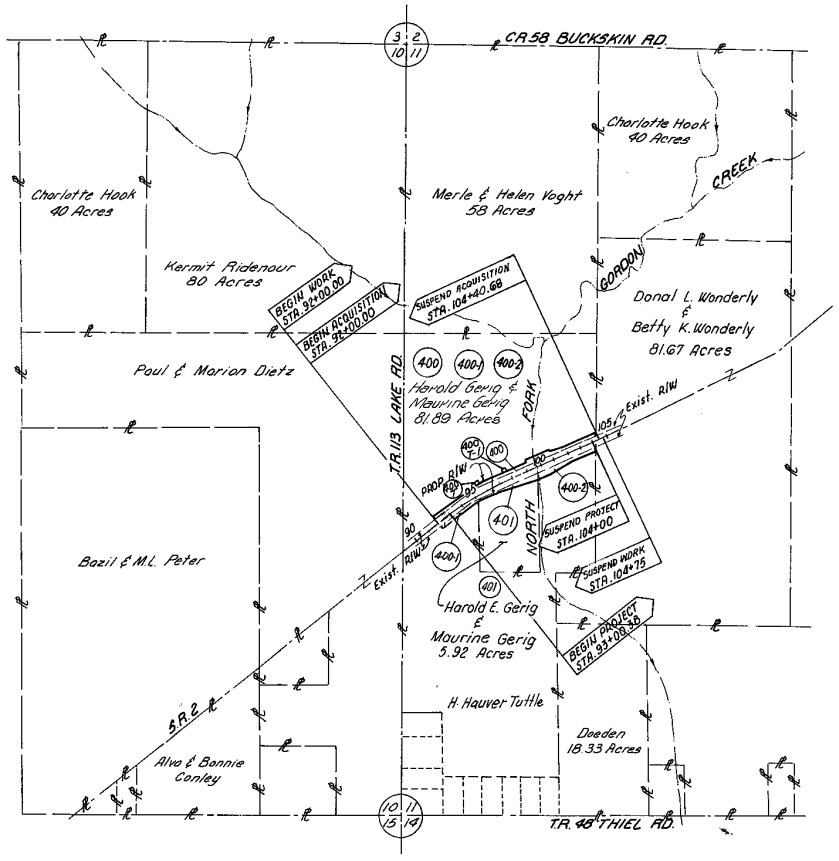

Scale
1"=400'
0 200 400

UTILITIES

Ohio Power Company
301 Cleveland Ave. S.W.
Canton, Ohio 44701

General Telephone of Ohio
617 South Union St.
Bryan, Ohio 43506

Ohio Gas Company
P.O. Box 528
200 West High St.
Bryan, Ohio 43506

Ref.	Date	Description
2	2-8-83	Changed Ownership 400.
1	10-28-82	Added Parcels 400T & 400T-1
Date Completed		

R/W PLANS PROPERTY MAP

PROPERTY MAP

DEFIANCE COUNTY S.R.2

FARMER TWP.

FHWA REGION	STATE	PROJECT	
5	OHIO	RS-302(12)	

DEFIANCE COUNTY
DEF-2 (5.09)(8.86)
R/W PLANS
STATE JOB NO. 017900

45/48

3/6

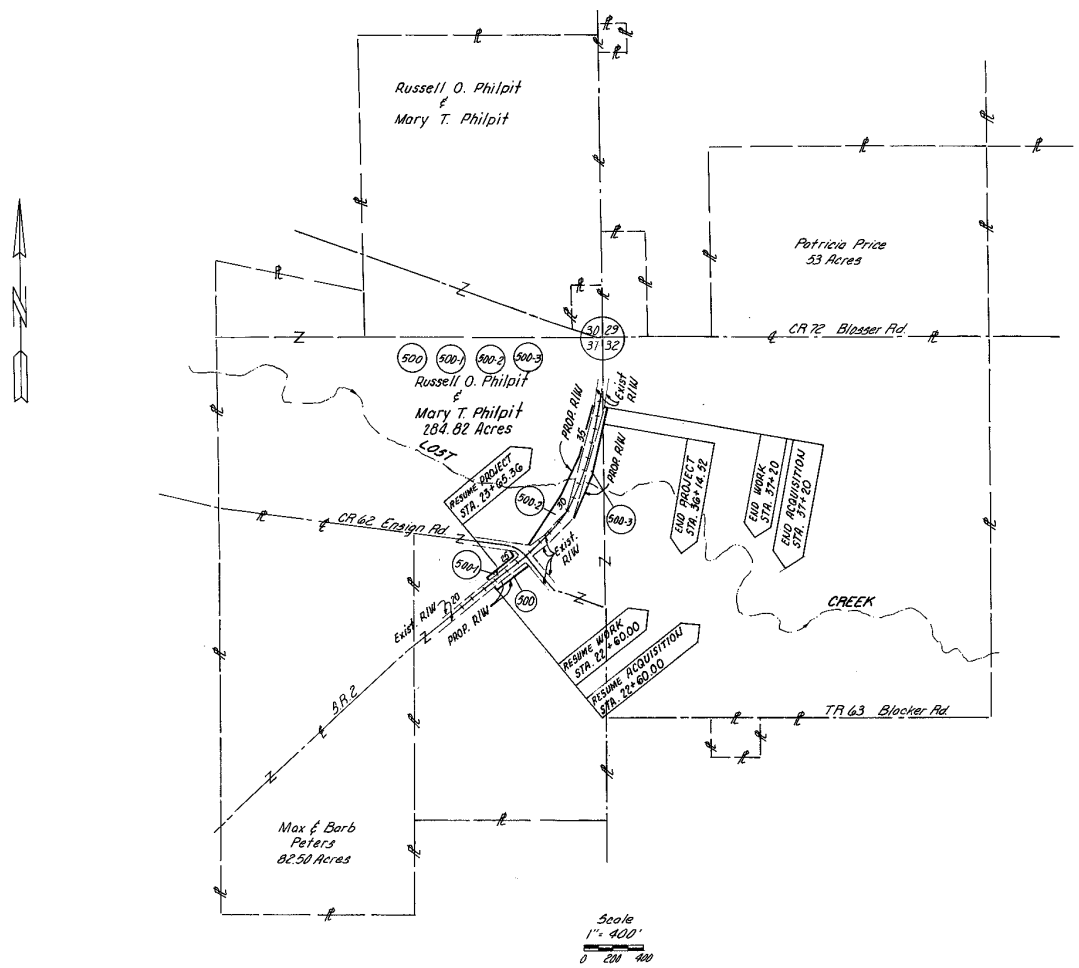

UTILITIES

Toledo Edison Company
134 Lawrence Avenue
Wauseon, Ohio 43567

General Telephone of Ohio
617 South Union St.
Bryan, Ohio 43506

Ohio Gas Company
P.O. Box 528
200 West High St.
Bryan, Ohio 43506

Ref.	Date	Description

Date Completed _____

R/W PLANS PROPERTY MAP

FHWA REGION	STATE	PROJECT	
5	OHIO	RS-302(12)	

46/48

DEFIANCE COUNTY
DEF-2 (5.09)(8.86)
R/W PLANS

4/6

STATE JOB NO. 017900

CENTERLINE SURVEY PLAT

S.R.2

DEFIANCE COUNTY
HICKSVILLE TWP.

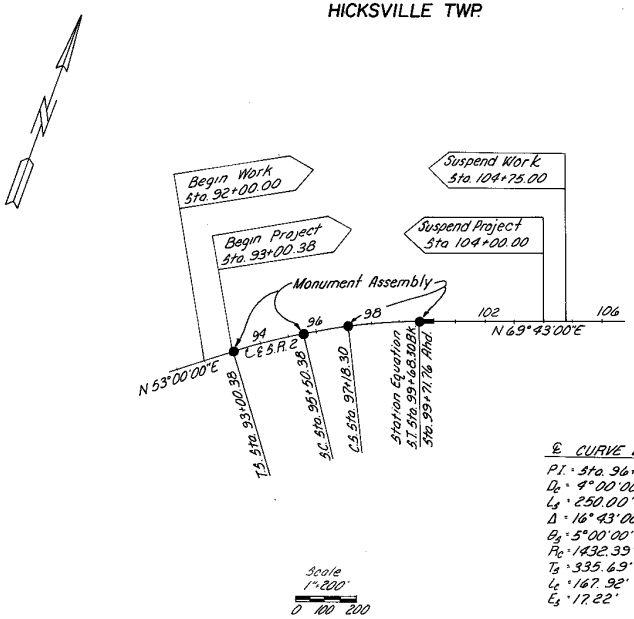

Scale
1"=200'
0 100 200

℄ CURVE DATA
P.I. = Sta. 96+36.07
D_c = 9°00'00"
L_s = 250.00'
Δ = 16°43'00"
θ_s = 5°00'00"
R_c = 1432.39'
T_s = 335.69'
L_c = 167.92'
E_s = 17.22'

DEFIANCE COUNTY
FARMER TWP.

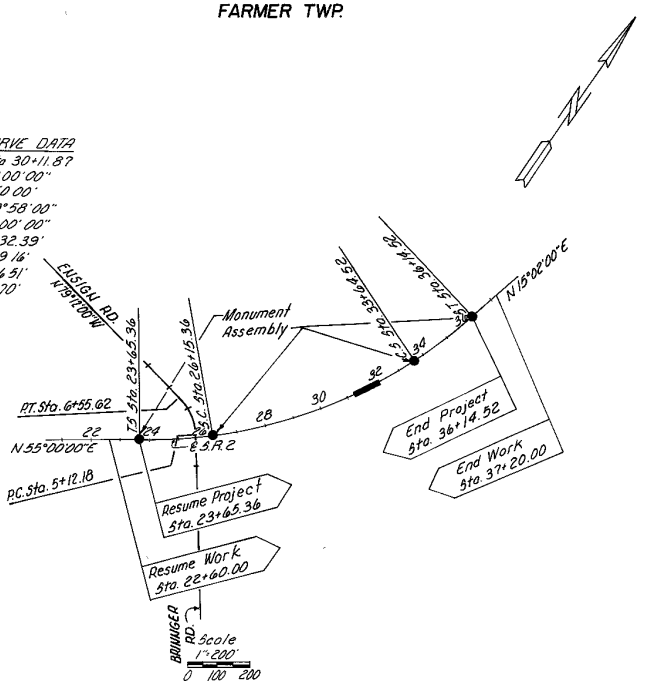

ENSIGN ROAD
℄ CURVE DATA
P.I. Sta. 5+87.48
Δ = 43°02'00"
Dc = 30°00'00"
R = 190.99'
L = 143.44'
T = 75.30'

MONUMENTS		
Station	Description	Location
93+00.38	T.S.	℄
95+50.38	S.C.	℄
97+18.30	C.S.	℄
99+68.30	S.T.	℄
23+65.36	T.S.	℄
26+15.36	S.C.	℄
33+64.52	C.S.	℄
36+14.52	S.T.	℄

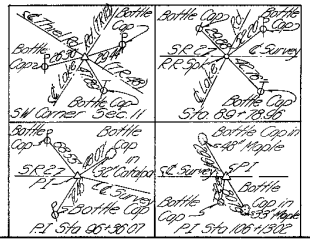
Bottle Cap
Bottle Cap
Bottle Cap

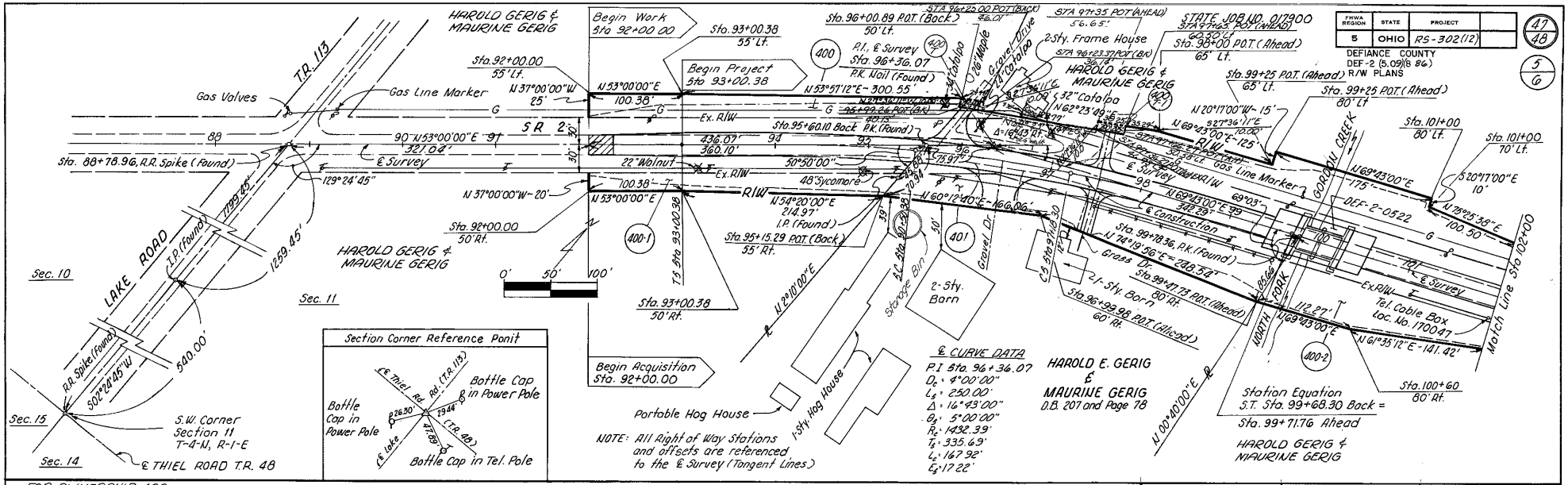

FOR OWNERSHIP 400

Book	Page
234	814
234	816
234	818
234	820
234	822
234	824

℄ CURVE DATA

P.I. Sta. 96+36.07
D_c = 4°00'00"
L_c = 250.00'
Δ = 16°43'00"
θ_s = 5°00'00"
R_c = 1432.39'
T_s = 335.69'
L_s = 167.92'
E_s = 17.22'

HAROLD E. GERIG & MAURINE GERIG
D.B. 207 and Page 78

NOTE: All Right of Way Stations and offsets are referenced to the ℄ Survey (Tangent Lines.)

REFERENCE POINTS

REV	DATE	DESCRIPTION
7	2/8/83	Changed Ownership 400
6	11/5/82	House Redrawn (added Sidewalk
5	11/2/82	Corrected callout on Parcel 400 T-1
4	10/28/82	Corrected North & Parcels 400 & 400-2
3	3/9/82	"X-out 3 trees - Sta. 96 ℄ Lt.
2	2/17/82	Added Storage Bin - Sta 96+00 Rt
1	2/9/82	Removed Portable Hog House sta. 94+80 Rt

R/W PLANS DEF. 2-5.07 STA. 88+00 TO STA 110+00

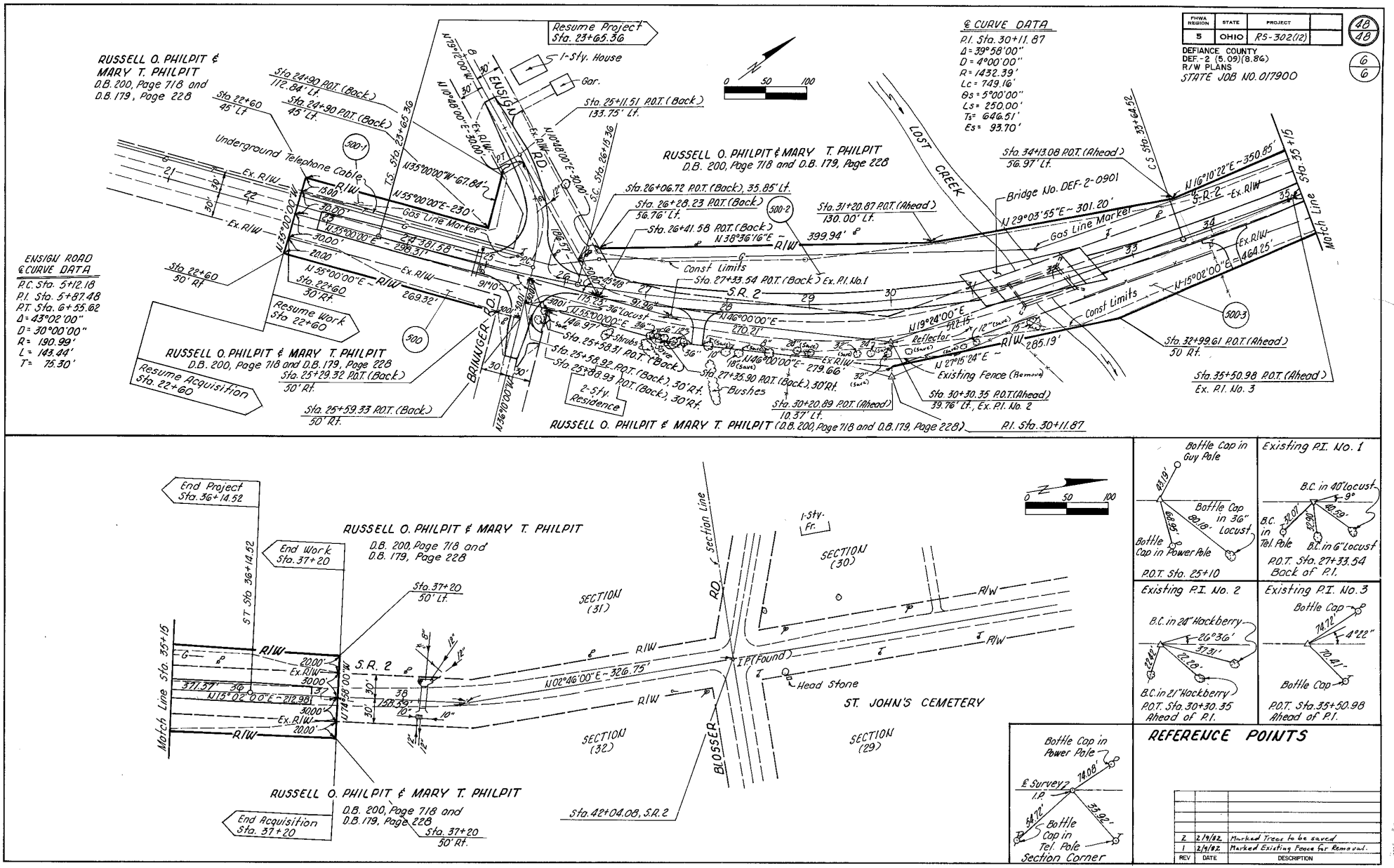
FHWA REGION 5 | STATE OHIO | PROJECT RS-302(12)
48/48
6/6
DEFIANCE COUNTY
DEF.-2 (5.09)(8.86)
R/W PLANS
STATE JOB NO. 017900
℄ CURVE DATA
P.I. Sta. 30+11.87
Δ = 39°58'00"
D = 4°00'00"
R = 1432.39'
Lc = 749.16'
θs = 5°00'00"
Ls = 250.00'
Ts = 646.51'
Es = 93.70'
RUSSELL O. PHILPIT & MARY T. PHILPIT
D.B. 200, Page 718 and D.B. 179, Page 228
ENSIGN ROAD ℄ CURVE DATA
P.C. Sta. 5+12.18
P.I. Sta. 5+87.48
P.T. Sta. 6+55.62
Δ = 43°02'00"
D = 30°00'00"
R = 190.99'
L = 143.44'
T = 75.30'
Resume Project Sta. 23+65.36
1-Sty. House
Gar.
ENSIGN RD.
Sta. 24+90 P.O.T. (Back) 112.84' Lt.
Sta. 22+60 45' Lt.
Sta. 24+90 P.O.T. (Back) 45' Lt.
Sta. 25+11.51 P.O.T. (Back) 133.75' Lt.
Underground Telephone Cable
Ex. R/W
R/W
Gas Line Marker
Sta. 22+60 50' Rt.
Resume Work Sta. 22+60
Resume Acquisition Sta. 22+60
BRINGER RD.
2-Sty. Residence
Sta. 25+29.32 P.O.T. (Back) 50' Rt.
Sta. 25+59.33 P.O.T. (Back) 50' Rt.
Sta. 25+58.92 P.O.T. (Back), 30' Rt.
Sta. 25+88.93 P.O.T. (Back), 30' Rt.
Sta. 25+58.31 P.O.T. (Back)
Shrubs
Bushes
Sta. 27+35.90 P.O.T. (Back), 30' Rt.
Sta. 26+06.72 P.O.T. (Back), 35.85' Lt.
Sta. 26+28.23 P.O.T. (Back) 56.76' Lt.
Sta. 26+41.58 P.O.T. (Back) N 38°36'16"E ~ 399.94'
Sta. 31+20.87 P.O.T. (Ahead) 130.00' Lt.
Const. Limits
Sta. 27+33.54 P.O.T. (Back) Ex. P.I. No. 1
S.R. 2
LOST CREEK
Bridge No. DEF-2-0901
Gas Line Marker
Reflector
Existing Fence (Remove)
Sta. 30+30.35 P.O.T. (Ahead) 39.76' Lt., Ex. P.I. No. 2
Sta. 30+20.89 P.O.T. (Ahead) 10.37' Lt.
Sta. 34+13.08 P.O.T. (Ahead) 56.97' Lt.
Sta. 32+99.61 P.O.T. (Ahead) 50' Rt.
Sta. 35+50.98 P.O.T. (Ahead) Ex. P.I. No. 3
Notch Line
C.S. Sta. 33+64.52
Sta. 35+15
RUSSELL O. PHILPIT & MARY T. PHILPIT (D.B. 200, Page 718 and D.B. 179, Page 228) P.I. Sta. 30+11.87
End Project Sta. 36+14.52
End Work Sta. 37+20
ST Sta. 36+14.52
Notch Line Sta. 35+15
Sta. 37+20 50' Lt.
Section Line
1-Sty. Fr.
SECTION (30)
SECTION (31)
SECTION (32)
SECTION (29)
RD.
BLOSSER
I.P. (Found)
Head Stone
ST. JOHN'S CEMETERY
Sta. 42+04.08, S.R. 2
End Acquisition Sta. 37+20
Sta. 37+20 50' Rt.
Bottle Cap in Guy Pole
Bottle Cap in 36" Locust
Bottle Cap in Power Pole
P.O.T. Sta. 25+10
Existing P.I. No. 1
B.C. in 40" Locust
B.C. in Tel. Pole
B.C. in 6" Locust
P.O.T. Sta. 27+33.54 Back of P.I.
Existing P.I. No. 2
B.C. in 20" Hackberry
B.C. in 21" Hackberry
P.O.T. Sta. 30+30.35 Ahead of P.I.
Existing P.I. No. 3
Bottle Cap
Bottle Cap in Tel. Pole
P.O.T. Sta. 35+50.98 Ahead of P.I.
Bottle Cap in Power Pole
℄ Survey ? I.P.
Bottle Cap in Tel. Pole Section Corner
REFERENCE POINTS
2 2/9/82 Marked Trees to be saved
1 2/9/82 Marked Existing Fence for Removal
REV DATE DESCRIPTION
R/W PLANS DEF. 2-8.78 STA. 21+00 TO STA. 38+00