STATE OF OHIO
DEPARTMENT OF TRANSPORTATION

DEFIANCE COUNTY DEF-2-7.56	OHIO
	FHWA REGION 5
	FEDERAL PROJECT 0 6

RW ONLY | DEF-2-7.56
PID NO. 8891

DEF-2-7.56

HICKSVILLE & MARK TOWNSHIPS
DEFIANCE COUNTY

CONVENTIONAL SIGNS

RIGHT-OF-WAY WITH LIMITED ACCESS — LA R/W
RIGHT-OF-WAY W/O LIMITED ACCESS — RW
CENTER LINE
COUNTY LINE
TOWNSHIP LINE
SECTION LINE
CORPORATION LINE — OR
PROPERTY LINE — (IN EXISTING FENCE)
POLE LINE — TELEPHONE — ELECTRIC
FENCE LINE
GUARD RAIL — PROPOSED — EXISTING
DRAIN PIPE — PROPOSED — EXISTING
TREE (EXISTING), STUMPS, (TO BE REMOVED)
EXISTING UTILITY POLE — TELEPHONE — ELECTRIC — LIGHT
EXISTING UTILITY POLE (TO BE REMOVED BY OTHERS) — TELEPHONE — ELECTRIC — LIGHT
PROPOSED UTILITY POLE (BY OTHERS) — TELEPHONE — ELECTRIC — LIGHT
EXISTING RIGHT-OF-WAY
RAILROAD — OR

TWO WORKING DAYS BEFORE YOU DIG CALL 1-800-362-2764 OHIO UTILITIES PROTECTION SERVICE NON-MEMBERS MUST BE CALLED DIRECTLY

INDEX OF SHEETS

TITLE SHEET	0
CENTERLINE SURVEY PLAT	1
PROPERTY MAP	2
SUMMARY OF ADDITIONAL RIGHT OF WAY	3
DETAIL SHEETS	4-6

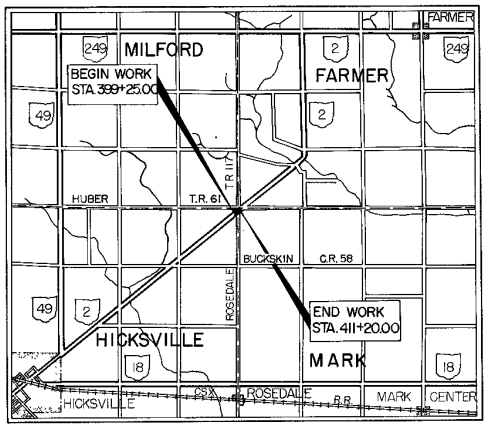

LOCATION MAP

0 1 2 3 4
SCALE IN MILES

PORTION TO BE IMPROVED
STATE & FEDERAL ROUTES
OTHER ROADS
FUTURE CONSTRUCTION

NAME OF ACQUIRING AGENCY
STATE OF OHIO

APPROVED
DATE _____
ASSISTANT DEPUTY DIRECTOR FOR REAL ESTATE ADMINISTRATION

APPROVED
DATE _____
DIRECTOR, DEPARTMENT OF TRANSPORTATION

DEFIANCE COUNTY DEF-2-7.56	
FILE NO.	DATE OF LETTING _____, 19___
	CONTRACT NO. _____

PLANS PREPARED BY
DISTRICT NO. 1
OHIO DEPARTMENT OF
TRANSPORTATION

DEPARTMENT OF TRANSPORTATION
FEDERAL HIGHWAY ADMINISTRATION

APPROVED

_____ _____
DIVISION ENGINEER DATE

CENTERLINE SURVEY PLAT

FHWA REGION	STATE	PROJECT	
5	OHIO		

DEFIANCE COUNTY
DEF-2-7.56
R/W PLANS ONLY

1 / 6

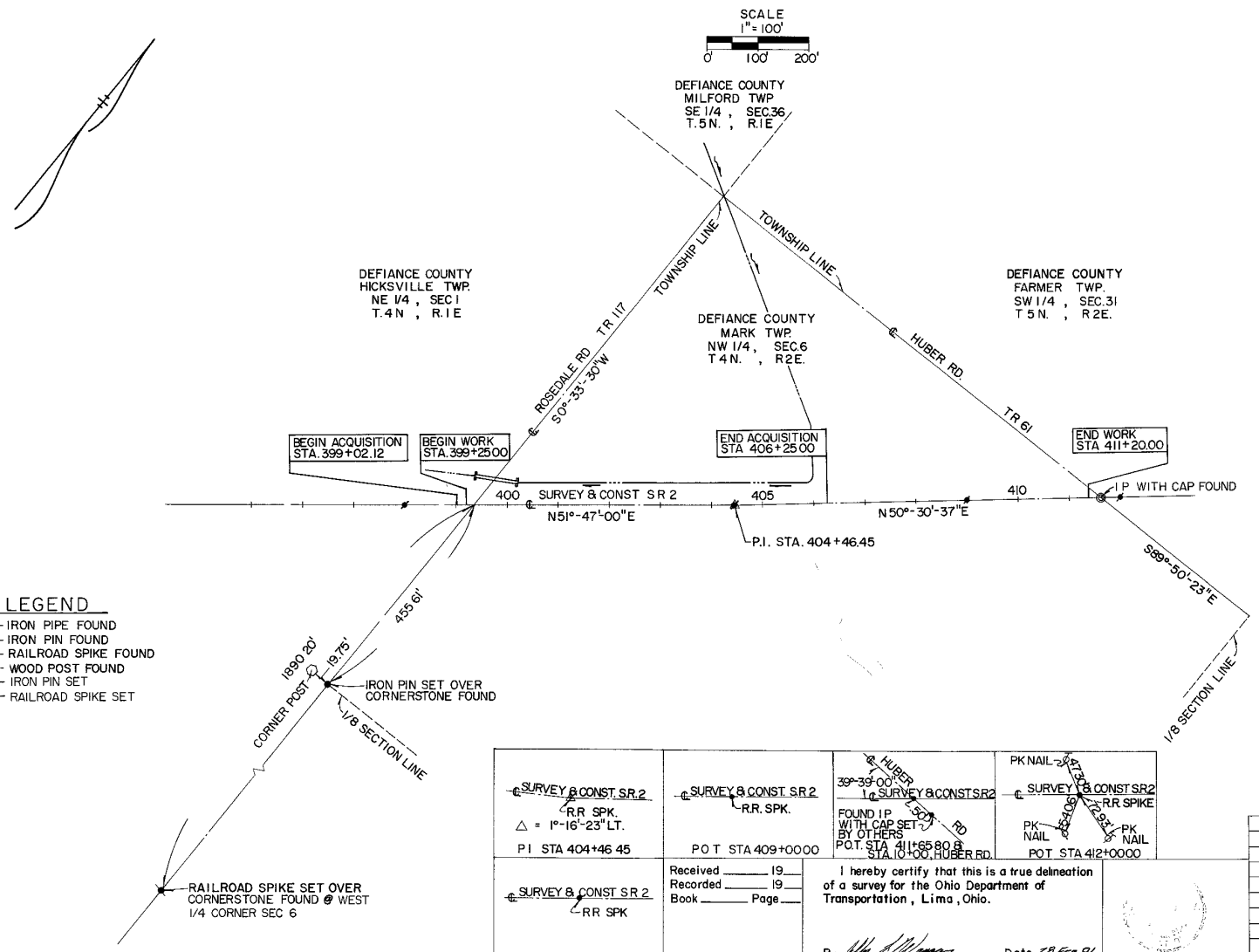

LEGEND

- ◎ - IRON PIPE FOUND
- ○ - IRON PIN FOUND
- ⌀ - RAILROAD SPIKE FOUND
- ⬡ - WOOD POST FOUND
- ● - IRON PIN SET
- ⌀ - RAILROAD SPIKE SET

EXISTING ℄ SET FROM O.D.O.T. R/W MONUMENTS FOUND BEARINGS ARE BASED UPON PLANS I.C.H. 304 , SEC. A, DEFIANCE COUNTY, PAGE 9 OF 18

REV	DATE	DESCRIPTION

DATE OF COMPLETION

R/W PLANS DEF-2-7.56 CENTERLINE SURVEY PLAT

FHWA REGION	STATE	PROJECT	
5	OHIO		

DEFIANCE COUNTY
DEF-2-7.56
R/W PLANS ONLY

2/6

PROPERTY MAP

SCALE
1"=200'
0' 200' 400'

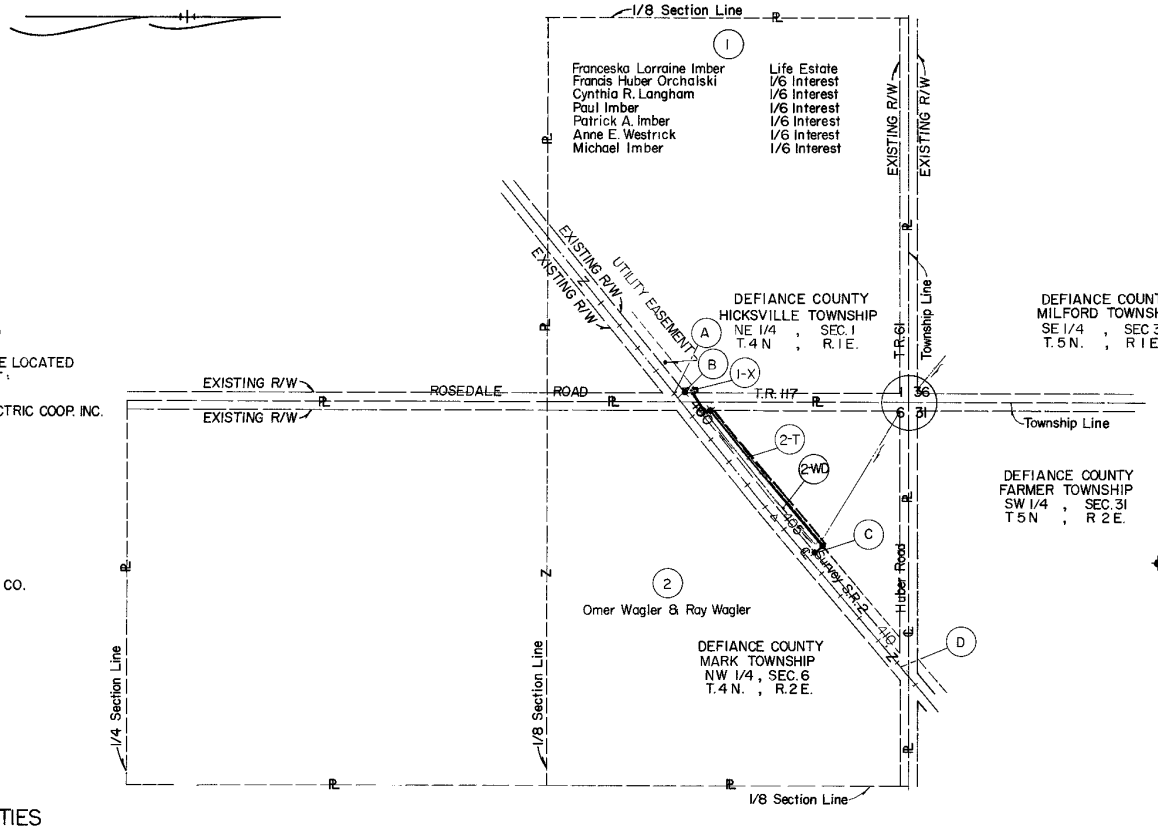

FLAGS

- (A) BEGIN ACQUISITION STA. 399+02.12
- (B) BEGIN WORK STA. 399+25.00
- (C) END ACQUISITION STA. 406+25.00
- (D) END WORK STA 411+20.00

✦ CONCRETE R/W MONUMENT TO BE SET BY O.D.O.T. SURVEY FORCES UPON COMPLETION OF FINAL GRADING AND SEEDING. SEE DETAILED R/W SHEETS 4&5 FOR LOCATIONS.

UTILITY OWNERSHIP

THE FOLLOWING UTILITIES AND OWNERS ARE LOCATED WITHIN THE WORK LIMITS OF THIS PROJECT:

ELECTRIC	NORTH WESTERN ELECTRIC COOP. INC. P.O. BOX 391 BRYAN, OHIO 43506 419-636-5051
GAS	OHIO GAS COMPANY 200 W. HIGH ST. P.O. BOX 528 BRYAN, OHIO 43506 419-636-1117
TELEPHONE	GENERAL TELEPHONE CO. 115 N. LYNN ST BRYAN, OHIO 43506 419-636-2634

UNDERGROUND UTILITIES

THE LOCATIONS OF UNDERGROUND UTILITIES SHOWN ON THE PLANS ARE AS OBTAINED FROM THE OWNERS OF THE UTILITY AS REQUIRED BY SECTION 153.64 ORC..

REV	DATE	DESCRIPTION

DATE OF COMPLETION

TOTAL NUMBERS OF_____
__2__ OWNERSHIPS
__0__ TOTAL TAKES
__0__ OWNERSHIPS WITH STRUCTURES INVOLVED
__0__ OWNERSHIPS WITH "P" ITEMS

SUMMARY of ADDITIONAL RIGHT OF WAY

STATE JOB NO.=61101(1)

FHWA REGION	STATE	PROJECT	
5	OHIO		

DEFIANCE COUNTY
DEF-2-7.56
R/W PLANS ONLY

3
6

PARCEL	OWNER		SHEET NO.	OWNERS RECORD BOOK	OWNERS RECORD PAGE	RECORD AREA Acres	TOTAL P.R.O. Acres	GROSS TAKE Acres	P.R.O. IN TAKE Acres	NET TAKE Acres	STRUCTURE	NET RESIDUE LEFT Acres	NET RESIDUE RIGHT Acres	TYPE FUND	REMARKS AND PERSONALTY	AS ACQUIRED BOOK	AS ACQUIRED PAGE
1-X	Franceska Lorraine Imber	Life Estate	4													260	646
	Francis Huber Orchalski	1/6 Interest	4														
	Cynthia R. Langham	1/6 Interest	4														
	Paul J. Imber, Jr.	1/6 Interest	4														
	Patrick A. Imber	1/6 Interest	4														
	Anne E. Westrick	1/6 Interest	4												Ohio Gas Company Easement : Vol. 156 , Page 465		
	Michael G. Imber	1/6 Interest	4	258	448-452	35.420	2.642	0.018		0.018	NO	30.546	2.214	STATE	Channel Easement		
2-WD	Omer Wagler and Ray Wagler		4 & 5	244	601, 602	89.110	4.390	0.915	0.492	0.423	NO	6.209	78.088	STATE	Ohio Gas Company Easement : Vol. 156 , Page 465	261	153
2-T			4 & 5					0.137		0.137	NO			STATE	For Connection To Existing Field Tile		

Rev.	Date	Description

Date of Completion

DWG. NAME = DEF2SARW
NAME = REV
BLOCK INSERTION SCALE =
DRAWING SCALE =
DATE = 1-29-91
REVISED BY =

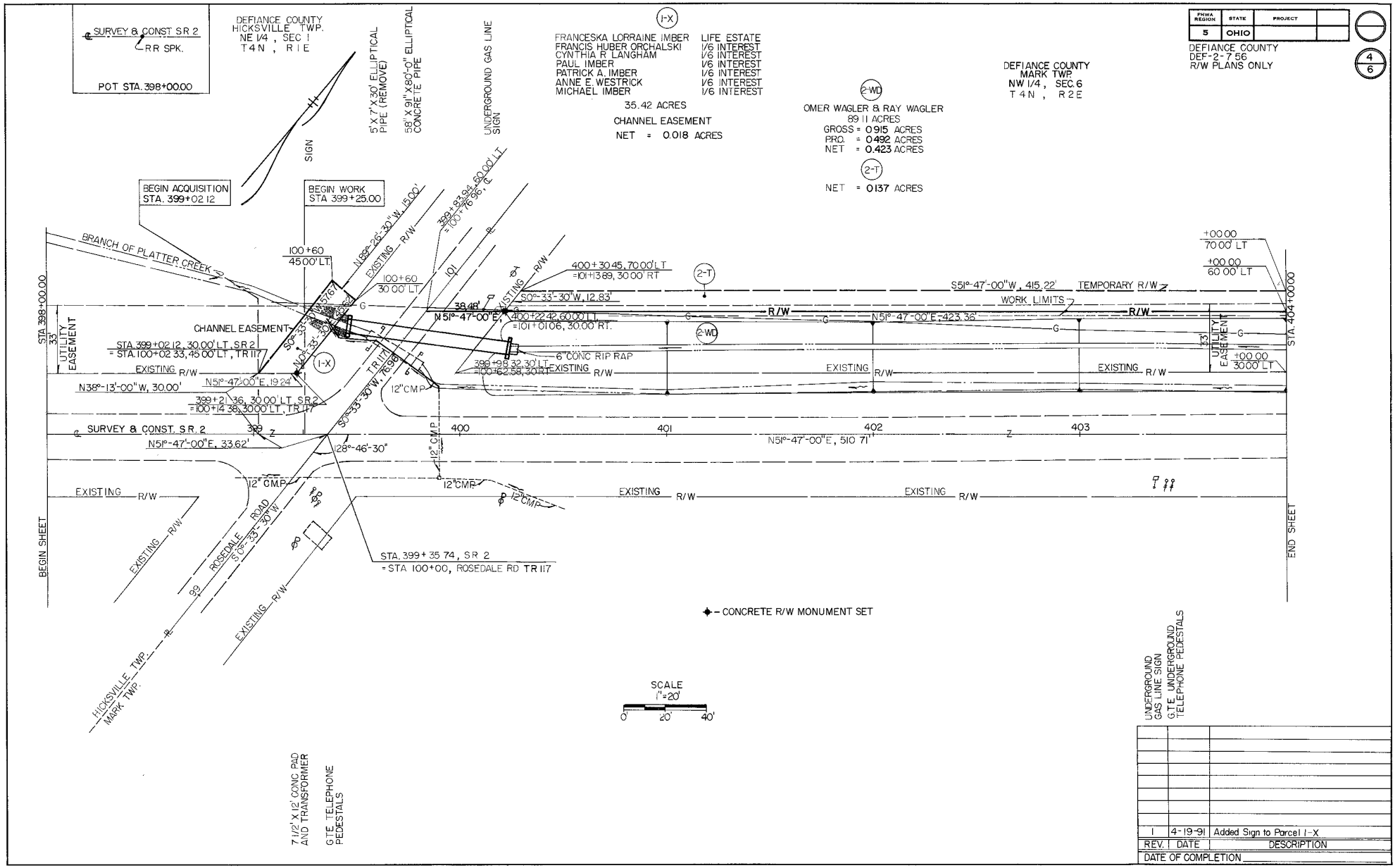

REV.	DATE	DESCRIPTION
1	4-19-91	Added Sign to Parcel 1-X

DATE OF COMPLETION

R/W PLANS DEF-2-7.56 STA. 398+00.00 TO STA. 404+00.00

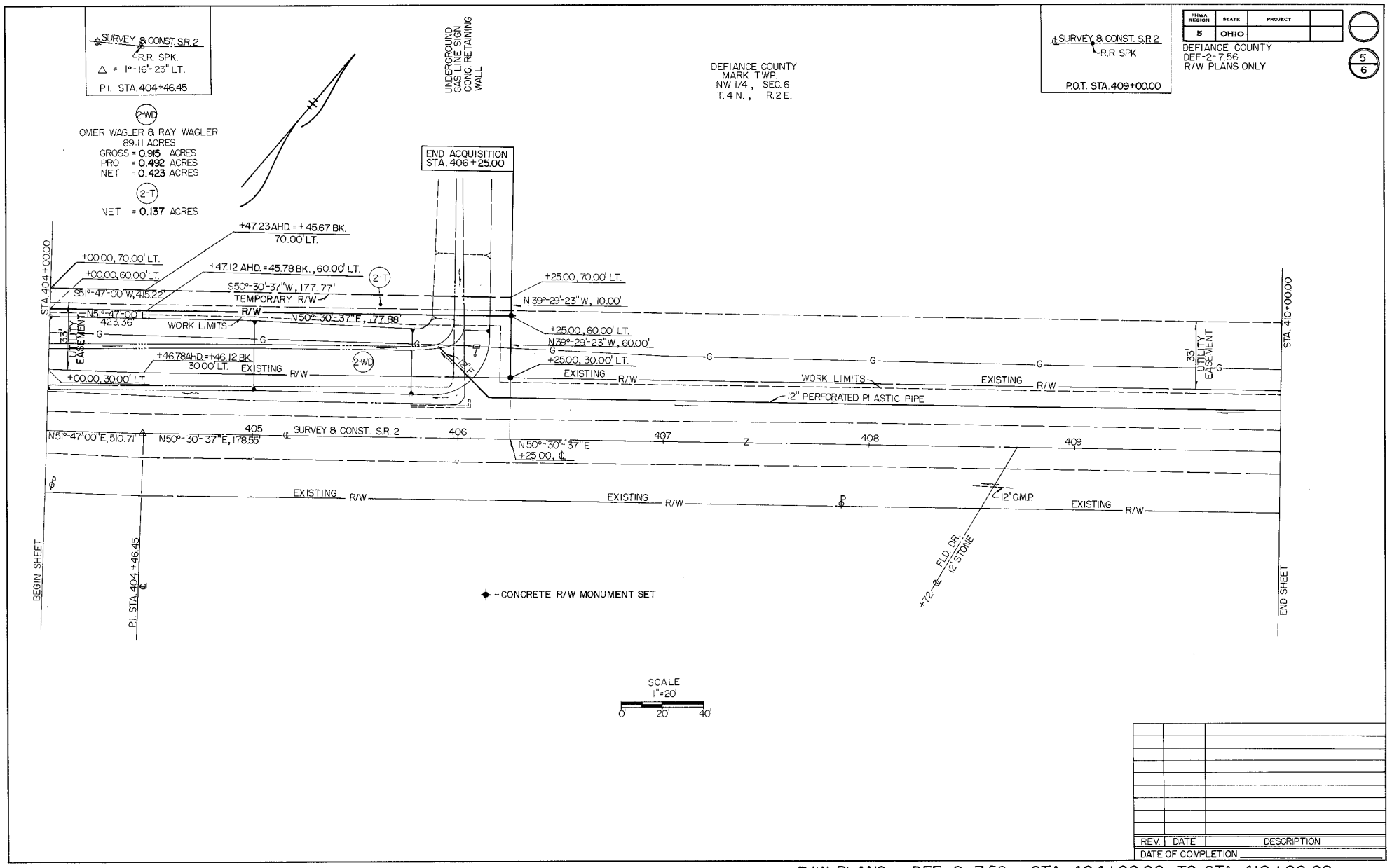

REV	DATE	DESCRIPTION

DATE OF COMPLETION

R/W PLANS DEF-2-7.56 STA. 404+00.00 TO STA. 410+00.00

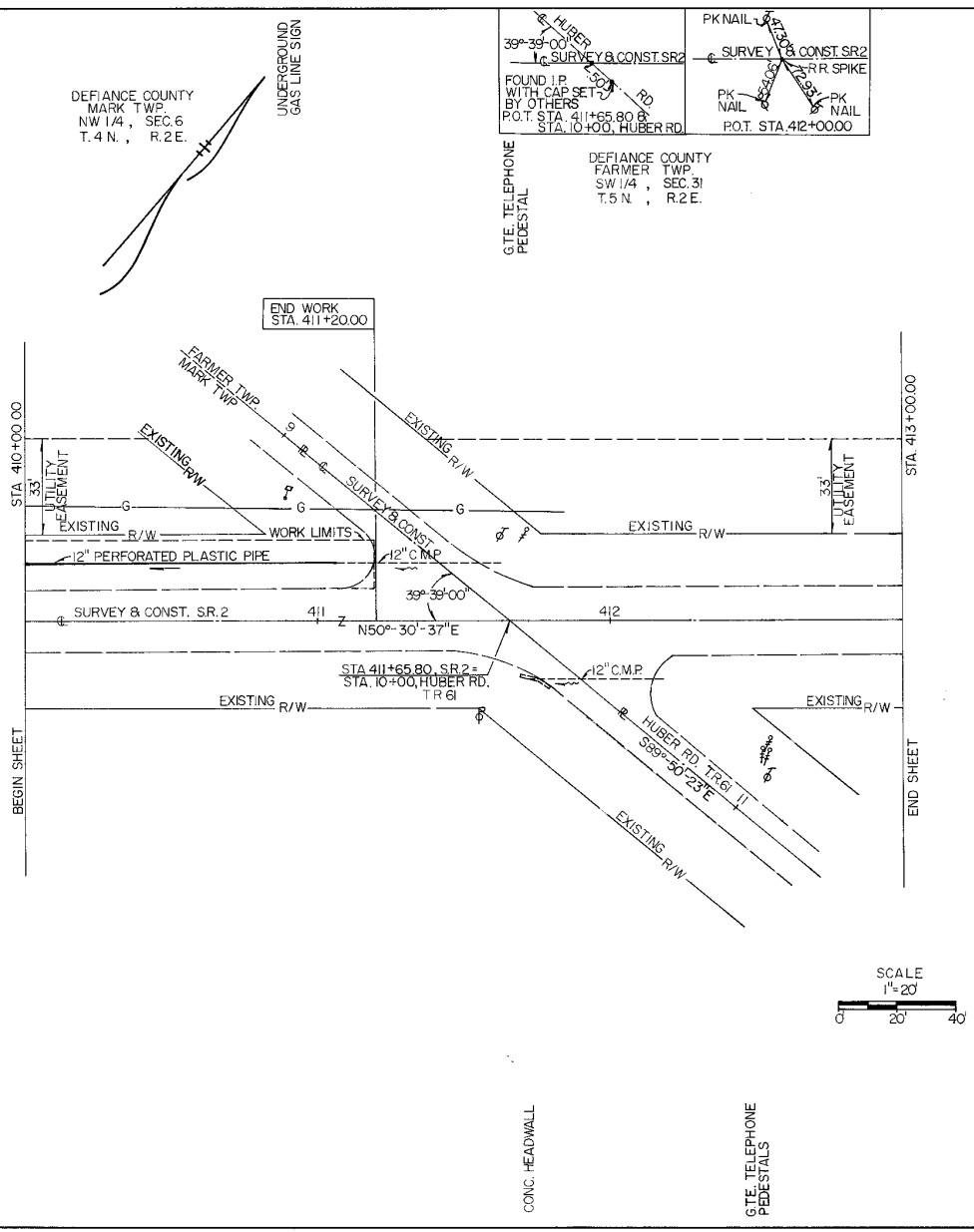

FHWA REGION	STATE	PROJECT	
5	OHIO		

DEFIANCE COUNTY
DEF-2-7.56
R/W PLANS ONLY

6/6

REV.	DATE	DESCRIPTION

DATE OF COMPLETION

R/W PLANS DEF-2-7.56 STA. 410+00.00 TO STA. 413+00.00