FED. RD. DIVISION	STATE	PROJECT	
2	OHIO		

DEFIANCE – WILLIAMS CO.
DEF.-2 (12.63)(13.23)
WIL.-2-0.000
R/W PLAN

CENTERLINE SURVEY PLAT
STATE ROUTE 2
DEFIANCE-2-12.63 — 13.23
WILLIAMS-2-00.00
DEFIANCE & WILLIAMS COUNTIES
FARMER TWP. - SEC. 3-9-10 T. N.5 - R-2-E
CENTER TWP. - SEC. 15-16 T. N6 - R-2-E

SCALE 1" = 200'

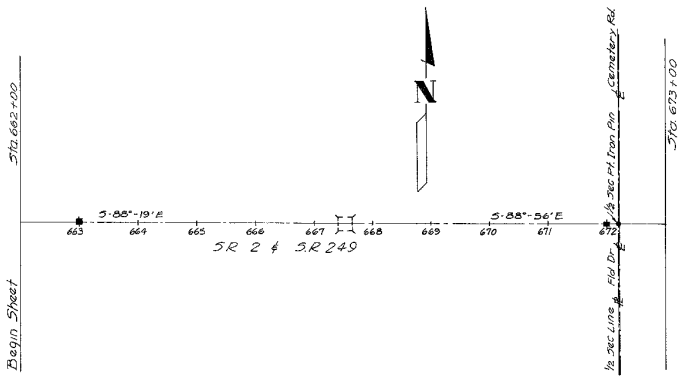

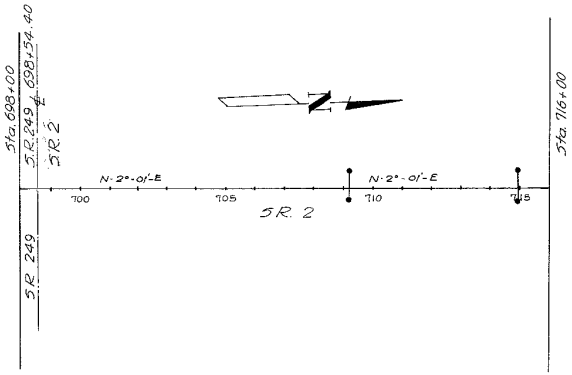

Centerline Monuments will be set before or after construction.

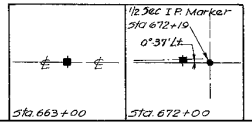

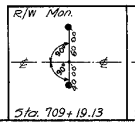

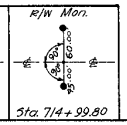

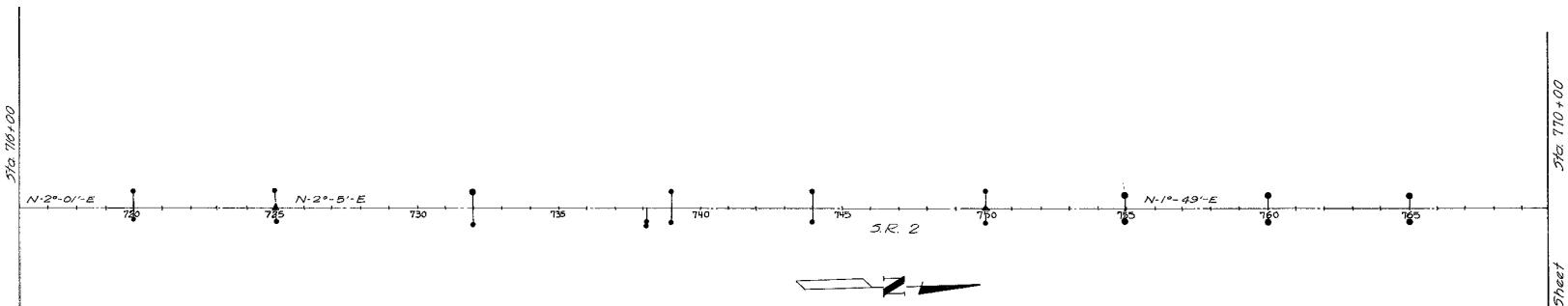

Sta. 770+00
End Sheet

I hereby certify that this plat is a true delineation of a survey made for the OHIO Department of Highways in Lucas
By Ernest E. Miller S-005429
Date 7/19/71

Received _____ 19__
Recorded _____ 19__
Book _____ Page _____
County Recorder

Signed Henry C. Shepherd
Henry C. Shepherd
Date 7-19-71 Division Deputy Director

Centerline Reference Monuments will be set before or after construction

R/W Mon. 1' Inside R/W Due to an Exist. Fence

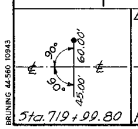

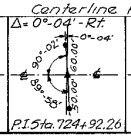

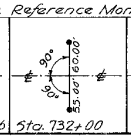

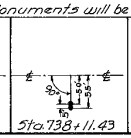

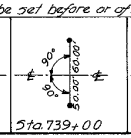

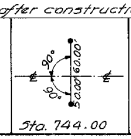

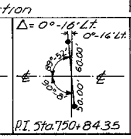

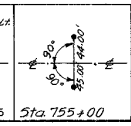

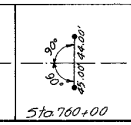

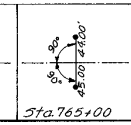

BRUNING 44.560, 10343

FED. RD. DIVISION	STATE	PROJECT	
2	OHIO		

DEFIANCE - WILLIAMS CO.
DEF-2(12.63)(13.23)
WIL-2-0.000

CENTERLINE SURVEY PLAT R/W PLAN

STATE ROUTE 2

DEFIANCE-2-12.63 — 13.23
WILLIAMS-2-00.00
DEFIANCE & WILLIAMS COUNTIES
FARMER TWP. - SEC. 3-9-10 T. N.5 - R-2-E
CENTER TWP.-SEC. 15-16 T. N6 - R-2-E

SCALE 1" = 200

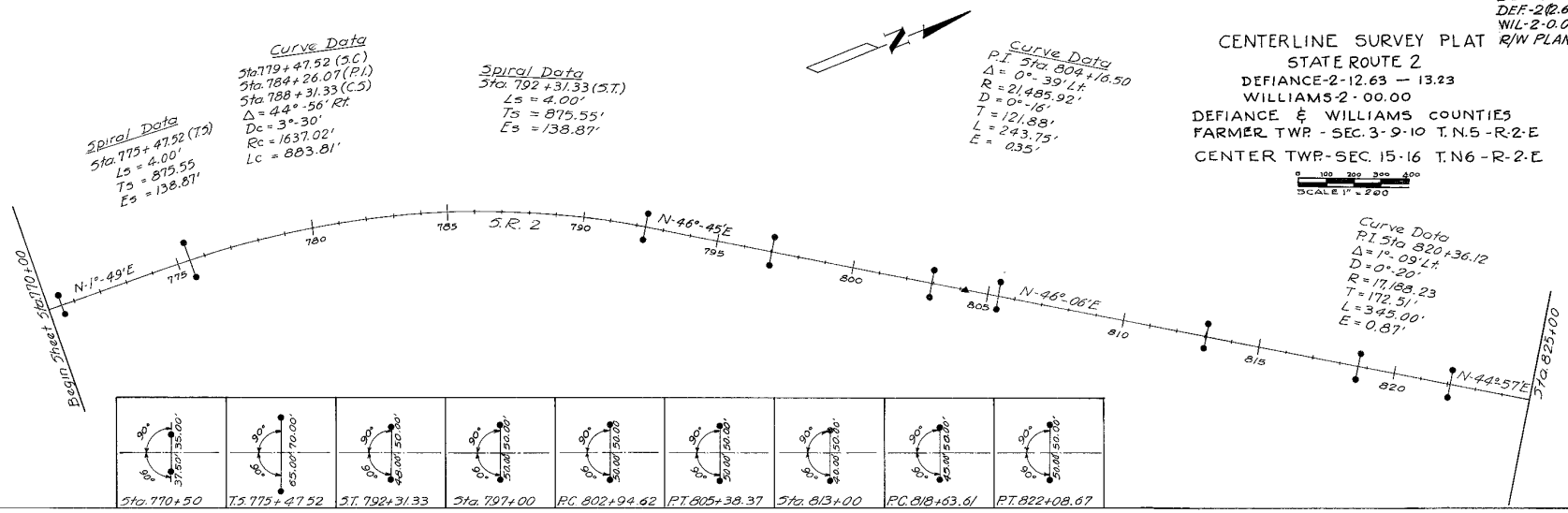

I hereby certify that this plat is a true delineation of a survey made for the OHIO Department of Highways in Lima
By Garrett P. Miller S-005429
Date 7/19/71

Received _____ 19____
Recorded _____ 19____
Book _____ Page _____
County Recorder

Signed Henry C. Shepherd
Date 7-19-71 Henry C. Shepherd
Division Deputy Director

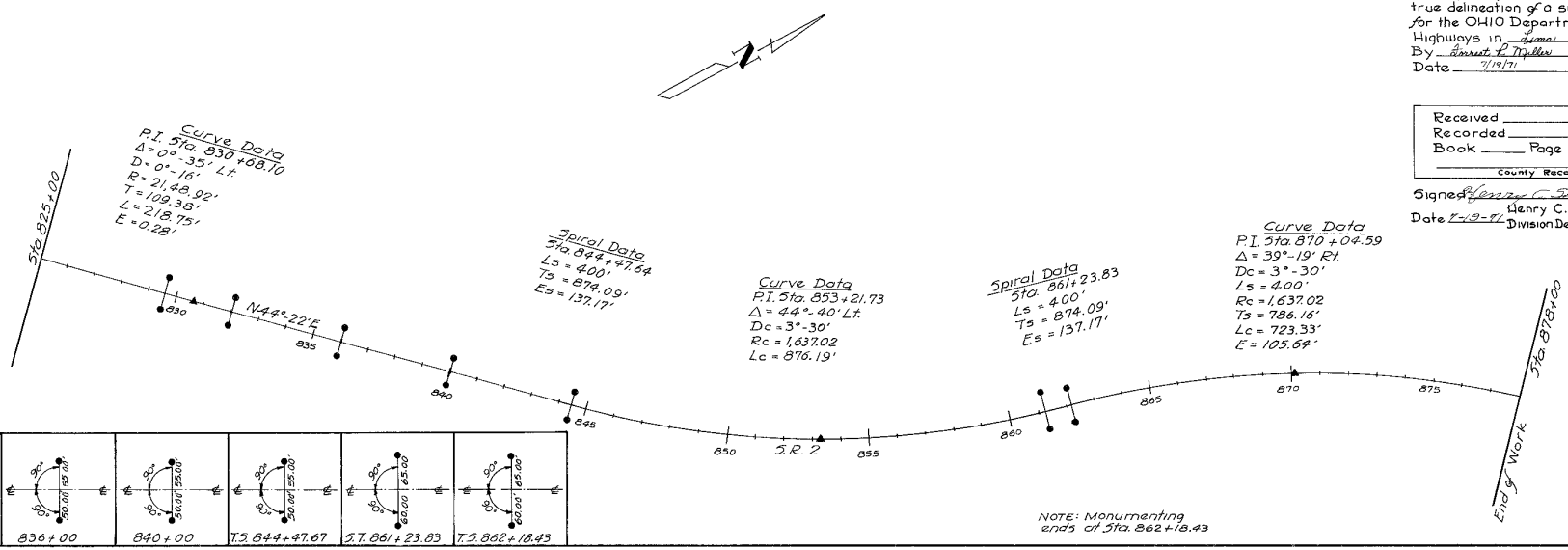

NOTE: Monumenting ends at Sta. 862+18.43

BRUNING 44-580, 10943

PROPERTY PLAT

S.R.-2-(12.64) (13.23)
DEFIANCE COUNTY
FARMER TWP T.5N R.2E
WILLIAMS COUNTY
CENTER TWP T6N R2E

FED. RD. DIVISION	STATE	PROJECT	
2	OHIO		

90/101

DEFIANCE - WILLIAMS CO.
DEF-2-(12.63)/(13.23)
WIL-2-0.00
R/W PLAN

1/12

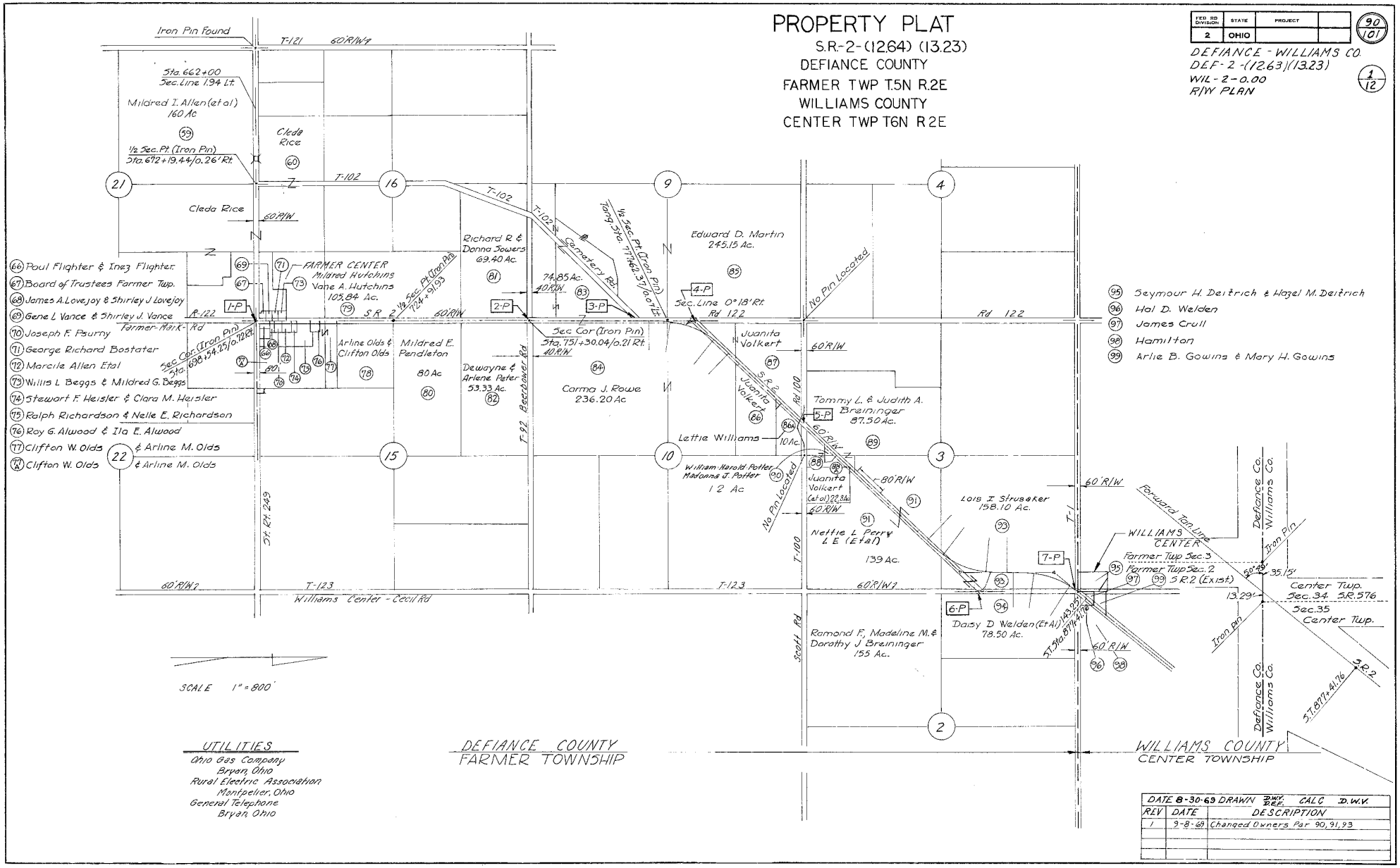

UTILITIES

Ohio Gas Company
Bryan, Ohio
Rural Electric Association
Montpelier, Ohio
General Telephone
Bryan, Ohio

DATE 8-30-69 DRAWN D.W.F. CALC D.W.V. DES.

REV	DATE	DESCRIPTION
1	9-8-69	Changed Owners Par 90, 91, 93

SUMMARY OF ADDITIONAL RIGHT OF WAY REQUIRED

STATE JOB NO.	FED. RD DIVISION	STATE	PROJECT	
	2	OHIO		

91/101

DEFIANCE-WILLIAMS COUNTY
DEF-2-(12.63)(13.23)
WIL.-2-0.00
R/W PLANS

2/12

TOTAL NO. OWNERS- 28 TOTAL NO. COMPLETE TAKES- 0 TOTAL OWNERS WITH STRUCTURES INVOLVED- 3

PARCEL NO.	OWNER	DEED RECORD BOOK	PAGE	DATE	DEED AREA	TOTAL PRO	TOTAL TAKE	PRO IN TAKE	NET TAKE	NET RES. LT.	NET RES. RT.	BLDG'S TO BE ACQ'D	SHEET NO.	REMARKS	OTHER DESIGNATED EASEMENTS	TYPE FUND
59	MILDRED IRENE ALLEN (ETAL)	190	653	12-5-68	160.00	3.62	0.58	0.30	0.28	—	156.10	—	4			
59X	" " " "	"	"	"	"	—	0.17	—	—	—	—	—	4			
60	CLEDA RICE	181	711	3-2-65	171.68	3.90	0.61	0.34	0.27	76.74	90.77	—	4			
60X	" " " " " "	"	"	"	"	—	0.05	—	—	—	—	—	4			
66	PAUL FLIGHTNER & INEZ FLIGHTNER	122	546	8-3-38	0.827	—	—	—	—	—	—	—	—	Not Used		
67	BOARD OF TRUSTEES FARMER TWP	178	561	12-12-63	0.761	—	—	—	—	—	—	—	6			
67WA	" " " " " "	"	"	"	"							—	6	For Driveway		
68	JAMES A. LOVEJOY & SHIRLEY J. LOVEJOY	188	862	6-15-67	0.330	—	—	—	—	—	—	—	—	Not Used		
69	GENE L. VANCE & SHIRLEY J. VANCE	173	499	1-16-62	0.489	—	—	—	—	—	—	—	6			
69TS	" " " "	"	"	"	—	—	0.013	—	—	—	—	—	5,6	For Driveway		
70	JOSEPH F. PSURNY	167	193	10-3-61	0.728	0.058	0.095	0.058	0.037	—	0.633	—	6			
70S	" "	"	"	"	—	—	0.02	—	—	—	—	—	5			
71	GEORGE RICHARD BOSTATER	151	542	9-12-52	0.470	—	—	—	—	—	—	—	6			
71TS	" " "	"	"	"	—	—	0.009	—	—	—	—	—	5,6	For Driveway		
72	MARCILE ALLEN — MILDRED IRENE ALLEN EDITH LARUE ALLEN	173	59	5-9-61	0.912	0.124	0.205	0.124	0.081	—	0.707	—	6			
72S	" " "	"	"	"	—	—	0.03	—	—	—	—	—	5	Sewer Easement		
73	WILLIS L. BEGGS & MILDRED G. BEGGS	175	934	10-26-62	0.875	0.132	0.167	0.132	0.035	0.708	—	—	6			
74	STEWARD F. HEISLER & CLARA M. HEISLER	163	473	6-28-57	0.492	0.069	0.091	0.069	0.022	—	0.401	—	6			
75	RALPH RICHARDSON & NELLE E. RICHARDSON	190	874	2-29-68	7.600	0.304	0.260	0.197	0.063	—	7.233	YES	6			
75S	" " " " "	"	"	"	—	—	0.10	—	—	—	—	—	5	Sewer Easement		
76	ROY G. ALWOOD & ILA E. ALWOOD	181	189	12-24-64	0.750	0.113	0.150	0.113	0.037	—	0.600	—	6			
77	CLIFTON W. OLDS & ARLINE M. OLDS	157	212	11-27-54	33.500	0.220	0.327	0.220	0.107	—	33.173	—	6			
77A	" " " "	"	"	"	33.17	0.61	1.19	0.61	0.58	31.98	—	—	5			
77AS	" " " "	"	"	"	—	—	0.02	—	—	—	—	—	5	Sewer Easement		
78 *	ARLINE OLDS & CLIFTON OLDS	132	316	12-14-42	33.50	0.76	1.12	0.76	0.36	—	32.38	—	6	*Land Contract to A&C Peter & Lavall		
79 *	MILDRED HUTCHINS & VAYNE A. HUTCHINS	192	223	9-22-68	105.84	2.31	4.63	2.31	2.32	101.21	—	—	6,7	*79WA Sewer Connection		
80	MILDRED E. PENDLETON	173	458	12-14-61	80.00	0.91	1.52	0.91	0.61	—	78.48	—	6,7			
81	RICHARD R. SOWERS & DONNA SOWERS	148	716	11-9-49	69.40	1.87	1.85	0.94	0.91	66.62	—	—	7			
82	DEWAYNE & ARLENE PETER	162	588	10-10-56	53.33	1.73	1.55	0.94	0.61	—	50.99	—	7			

UTILITIES	CENTERLINE-REFERENCE-MONUMENTS	SYMBOLS	TYPE FENCE QUANTITIES	GENERAL NOTES

COMPLETION DATE 8-30-69

DATE	REVISION DESCRIPTION

SURVEYED	DRAWN BY	DESIGN	CHECKED	SUPERVISED
	D. F. R. T.	D.W.V		

LD 0305
4-1-68

R/W SUMMARY SHEET DEF-2-(12.63) (13.23)

SUMMARY OF ADDITIONAL RIGHT OF WAY REQUIRED

STATE JOB NO	FED. RD DIVISION	STATE	PROJECT	
	2	OHIO		

92 / 101

DEFIANCE-WILLIAMS COUNTY 3 / 12
DEF-2-(12.63)(13.23)
WIL-2-0.00
R/W PLANS

TOTAL NO. OWNERS- TOTAL NO. COMPLETE TAKES- TOTAL OWNERS WITH STRUCTURES INVOLVED-

PARCEL NO.	OWNER	DEED RECORD BOOK	PAGE	DATE	DEED AREA	TOTAL PRO	TOTAL TAKE	PRO IN TAKE	NET TAKE	NET RES. LT.	NET RES. RT.	BLDG'S TO BE ACQ'D	SHEET NO.	REMARKS	OTHER DESIGNATED EASEMENTS	TYPE FUND
83	CARMA J. ROWE	134	310	2-7-44	74.85	4.99	2.32	1.56	0.76	69.10	—	—	7,8			
* 84	CARMA J. ROWE	134	310	2-7-44	236.20	4.10	6.37	2.94	3.43	—	228.67	YES	7,8,9	*84WA-1, 84WA-2, 84WA-3 Added For Drives		
85	EDWARD D. MARTIN	143	79	1-9-47	245.15	4.26	1.40	0.70	0.70	240.19	—	—	8			
85WA	" " "	"	"	"	"								8	Drive		
86	JUANITA VOLKERT (ETAL)	145	205	3-30-49	30.00	0.88	1.45	0.88	0.57	—	28.55	—	9	Added (Etal) 11-21-69		
* 86A	CHARLES D. OLDS & JANET A. OLDS	160	569	5-16-60	10.00	0.43	1.45	0.34	1.11	—	8.46	YES	9,12	Changed Name 11-21-69		
	86AT1, 86AT2 ADDED BELOW															
87	JUANITA VOLKERT	145	205	3-30-49	43.80	4.90	2.91	1.78	1.13	37.77	—	—	9			
88	JUANITA VOLKERT (ET AL)	153	93	9-29-52	22.80	1.45	0.54	0.39	0.15	—	21.20	—	9,10			
88A	" " " "	"	"	"	21.20	0.24	0.42	0.24	0.18	—	20.78	—	10			
89	TOMMY L. BREININGER & JUDITH A. BREININGER	189	110	7-13-67	87.50	1.66	1.86	1.11	0.75	85.09	—	—	9,10			
90	WILLIAM HAROLD POTTER & MADONNA J. POTTER	190	245	11-30-67	1.20	0.23	0.34	0.23	0.11	—	0.86	—	10			
91	NETTIE L. PERRY L.E. (ET AL)	193	192	3-6-69	139.00	6.47	6.01	3.51	2.50	39.42	90.61	—	10,11			
91WA	" " " " " " "	"	"	"	"							—	10	Connect Sewer		
93	LOIS I. STRUSAKER	160	460	4-6-59	158.10	5.02	9.59	0.60	8.99	129.87	* 14.22	—	11,12	*5.32+1.53+7.37=14.22 Ac		
94	DAISY D. WELDEN (ET AL)	160	484	6-22-69	78.500	2.715	0.228	0.202	0.026	—	75.759	—	12			
94WA																
95	SEYMOUR H. DEITRICH & HAZEL M. DEITRICH	212	16	9-9-63	6.750	0.598	0.187	0.150	0.037	6.115	—	—	12			
96	HAL D. WELDEN	201	138	11-6-69	0.45	—	—	—	—	—	—	—	—	Not Used		
97	JAMES CRULL	150	191	4-10-40	1.20	—	—	—	—	—	—	—	—	Not Used		
98	HAMILTON	—	—	—	3.54	—	—	—	—	—	—	—	—	Not Used		
99	ARLIE B. GOWINS & MARY H. GOWINS	213	744	5-6-64	—	—	—	—	—	—	—	—	—	Not Used		
86AT1	CHARLES D. OLDS & JANET A. OLDS								0.04							
86AT2									0.04							

UTILITIES	CENTERLINE-REFERENCE-MONUMENTS	SYMBOLS	TYPE FENCE QUANTITIES	GENERAL NOTES

COMPLETION DATE 8-30-69

DATE	REVISION DESCRIPTION
9-8-69	Owners Changed Par. 90, 91, 93
11-21-69	Added (Etal) to Par. 86
11-21-69	Owners Changed Par 86A
1-16-70	Added 86AT1, 86AT2

SURVEYED	DRAWN BY	DESIGN	CHECKED	SUPERVISED
	D.F. R.T.	D.W.		

LD 0305
4-1-68

R/W SUMMARY SHEET DEF.-2-(12.63)(13.23)

3 / 12

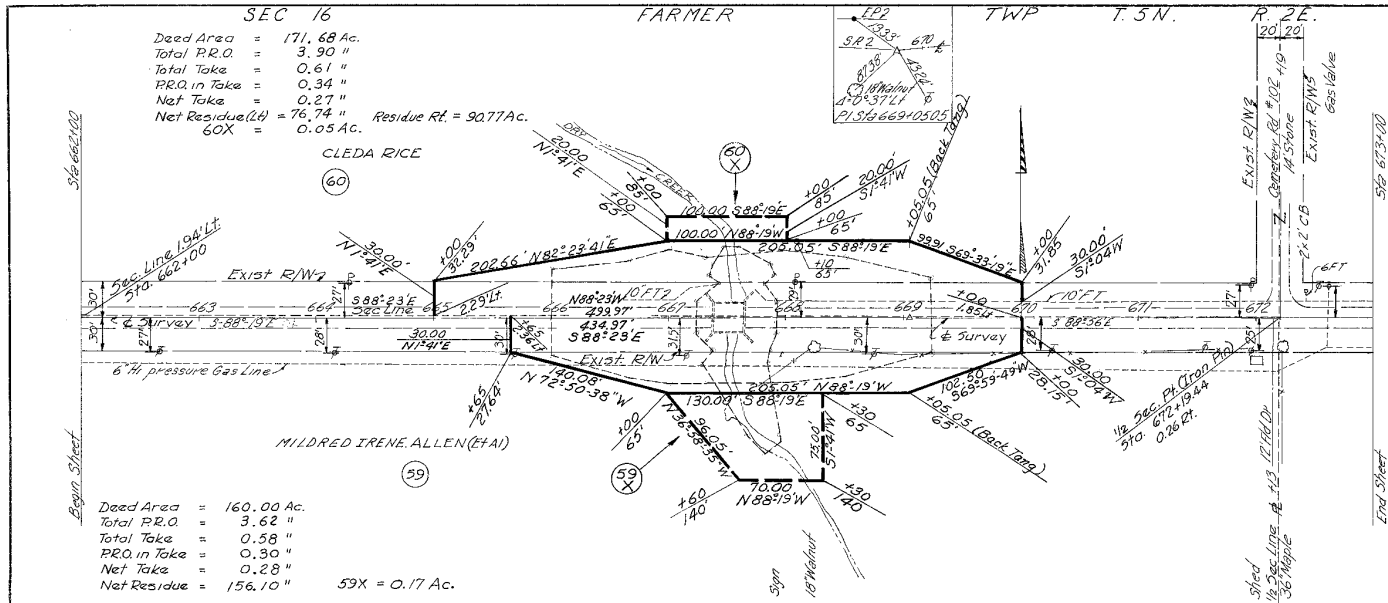

FED. RD. DIVISION	STATE	PROJECT	
2	OHIO		

93
101

DEFIANCE - WILLIAMS CO.
DEF-2-(12.63) (13.23)
WIL-2-0.00
R/W PLAN

4
12

DATE 8-15-69	DRAWN D.W.V.	CALC O.W.V.
REV	DATE	DESCRIPTION

R/W PLAN: DEF-2-(12.63)(13.23) Sta 662+00 to Sta 673+00

4/12

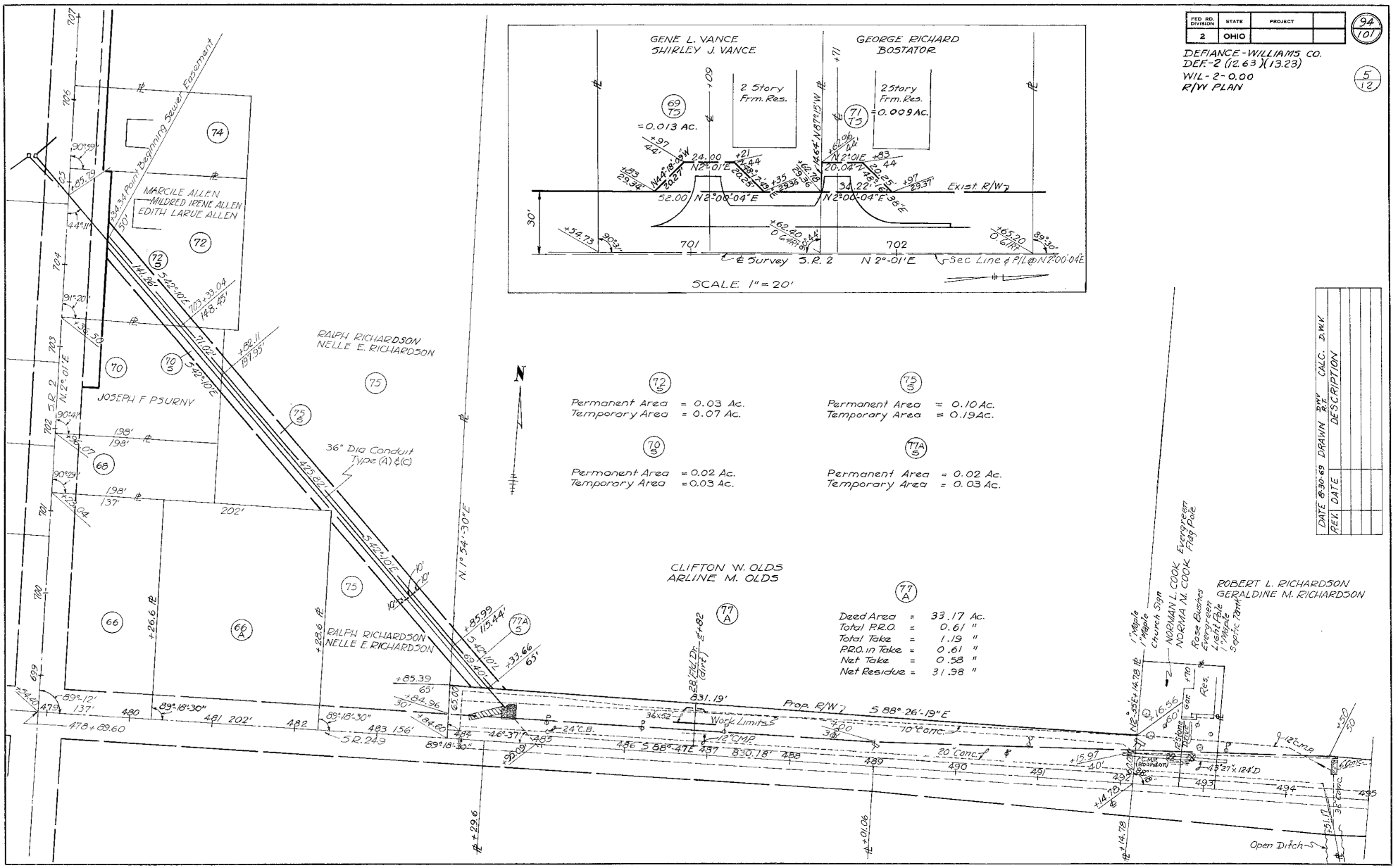

FED. RD. DIVISION	STATE	PROJECT	
2	OHIO		

94/101

DEFIANCE-WILLIAMS CO.
DEF-2 (12.63)(13.23)
WIL-2-0.00
R/W PLAN

5/12

REV.	DATE	DESCRIPTION	DRWN	CALC.
			R.T.	D.W.

DATE 6-30-69

R/W PLAN DEF-2-(12.63)(13.23) Sewer Easement

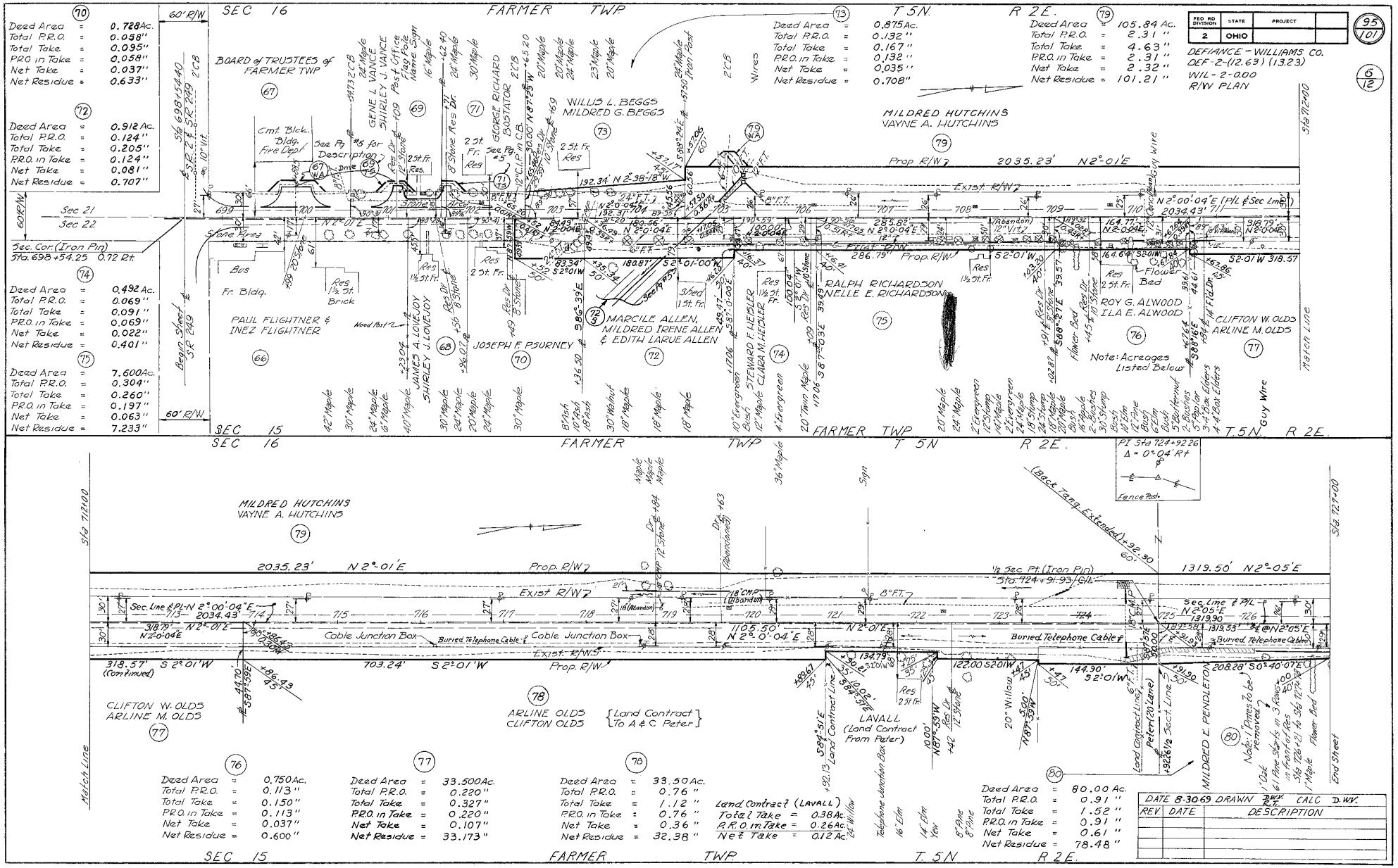
SEC 16 FARMER TWP T 5N R 2E.
SEC 15 FARMER TWP T 5N R 2E.
FED. RD. DIVISION 2 | STATE OHIO | PROJECT
95/101
6/12
DEFIANCE - WILLIAMS CO.
DEF-2-(12.63)(13.23)
WIL-2-0.00
R/W PLAN
(70) Deed Area = 0.728Ac. Total P.R.O. = 0.058'' Total Take = 0.095'' P.R.O. in Take = 0.058'' Net Take = 0.037'' Net Residue = 0.633''
(72) Deed Area = 0.912Ac. Total P.R.O. = 0.124'' Total Take = 0.205'' P.R.O. in Take = 0.124'' Net Take = 0.081'' Net Residue = 0.707''
(74) Deed Area = 0.492Ac. Total P.R.O. = 0.069'' Total Take = 0.091'' P.R.O. in Take = 0.069'' Net Take = 0.022'' Net Residue = 0.401''
(75) Deed Area = 7.600Ac. Total P.R.O. = 0.304'' Total Take = 0.260'' P.R.O. in Take = 0.197'' Net Take = 0.063'' Net Residue = 7.233''
(73) Deed Area = 0.875Ac. Total P.R.O. = 0.132'' Total Take = 0.167'' P.R.O. in Take = 0.132'' Net Take = 0.035'' Net Residue = 0.708''
(79) Deed Area = 105.84 Ac. Total P.R.O. = 2.31'' Total Take = 4.63'' P.R.O. in Take = 2.31'' Net Take = 2.32'' Net Residue = 101.21''
BOARD of TRUSTEES of FARMER TWP
GENE L VANCE
SHIRLEY J. VANCE
GEORGE RICHARD BOSTATOR
WILLIS L. BEGGS
MILDRED G. BEGGS
MILDRED HUTCHINS
VAYNE A. HUTCHINS
PAUL FLIGHTNER & INEZ FLIGHTNER
JAMES A. LOVEJOY
SHIRLEY J. LOVEJOY
JOSEPH F. PSURNEY
MARCILE ALLEN, MILDRED IRENE ALLEN & EDITH LARUE ALLEN
STEWARD F. HEISLER
CLARA M. HEISLER
RALPH RICHARDSON
NELLE E. RICHARDSON
ROY G. ALWOOD
ILA E. ALWOOD
CLIFTON W. OLDS
ARLINE M. OLDS
Prop. R/W
Exist. R/W
Sec 21
Sec 22
Sec. Cor. (Iron Pin) Sta. 698+54.25 0.72 Rt.
Begin Sheet SR 249
End Sheet
Match Line
Sta 698+54.40
Sta 712+00
Sta 727+00
2035.23' N2°-01'E
2034.43' N2°-01'E
1319.50' N2°-05'E
703.24' S2°-01'W
318.57' S2°-01'W (continued)
PI Sta 724+92.26 Δ = 0°-04' Rt
1/2 Sec. Pt. (Iron Pin) Sta. 724+91.93 C/L
Back Tang Extended +92.90
Cable Junction Box
Buried Telephone Cable
Land Contract (LAVALL)
Total Take = 0.38Ac.
P.R.O. in Take = 0.26Ac.
Net Take = 0.12Ac.
(76) Deed Area = 0.750Ac. Total P.R.O. = 0.113'' Total Take = 0.150'' P.R.O. in Take = 0.113'' Net Take = 0.037'' Net Residue = 0.600''
(77) Deed Area = 33.500Ac. Total P.R.O. = 0.220'' Total Take = 0.327'' P.R.O. in Take = 0.220'' Net Take = 0.107'' Net Residue = 33.173''
(78) Deed Area = 33.50Ac. Total P.R.O. = 0.76'' Total Take = 1.12'' P.R.O. in Take = 0.76'' Net Take = 0.36'' Net Residue = 32.38''
(80) Deed Area = 80.00 Ac. Total P.R.O. = 0.91'' Total Take = 1.52'' P.R.O. in Take = 0.91'' Net Take = 0.61'' Net Residue = 78.48''
MILDRED E. PENDLETON
DATE 8-30-69 DRAWN D.W.F. CALC R.T. D.W.F.
REV. DATE DESCRIPTION
R/W PLAN Def-2-(12.63)(13.23) Sta 698+5440 to Sta 727+00

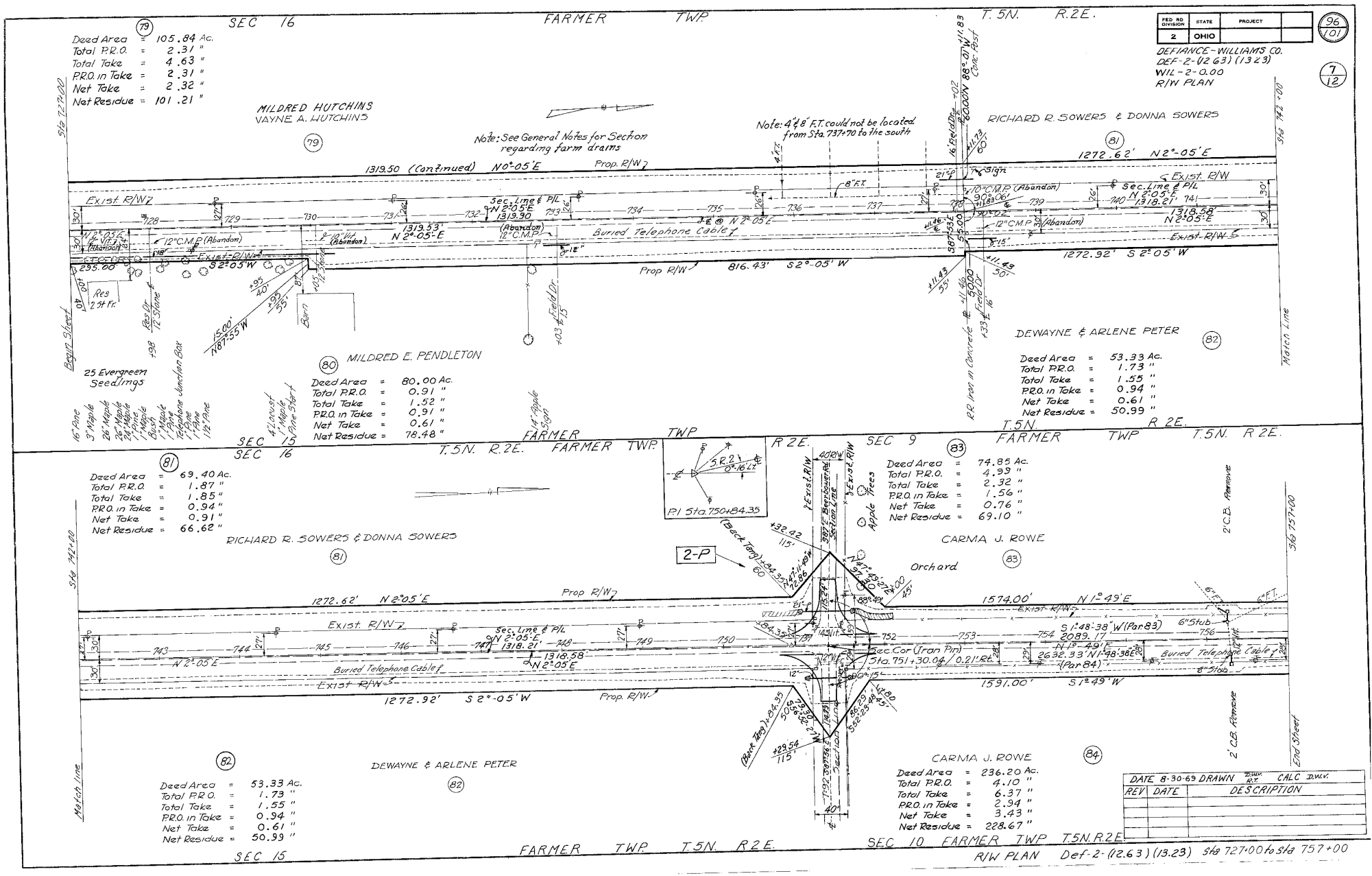

FED RD DIVISION 2
STATE OHIO
PROJECT
96/101
DEFIANCE-WILLIAMS CO.
DEF-2-(12.63) (13.23)
WIL-2-0.00
R/W PLAN
7/12
SEC 16 FARMER TWP. T.5N. R.2E.
79
Deed Area = 105.84 Ac.
Total P.R.O. = 2.31 "
Total Take = 4.63 "
P.R.O. in Take = 2.31 "
Net Take = 2.32 "
Net Residue = 101.21 "
MILDRED HUTCHINS
VAYNE A. HUTCHINS
Note: See General Notes for Section regarding farm drains
Note: 4" & 8" F.T. could not be located from Sta. 737+70 to the south
RICHARD R. SOWERS & DONNA SOWERS
81
1319.50 (Continued) N0°-05'E
Prop. R/W
1272.62' N2°-05'E
Exist. R/W
Sec. Line & P/L
Buried Telephone Cable
Prop R/W 816.43' S2°-05'W
1272.92' S2°-05'W
Sta 727+00
Sta 742+00
Begin Sheet
Match Line
25 Evergreen Seedlings
MILDRED E. PENDLETON
80
Deed Area = 80.00 Ac.
Total P.R.O. = 0.91 "
Total Take = 1.52 "
P.R.O. in Take = 0.91 "
Net Take = 0.61 "
Net Residue = 78.48 "
DEWAYNE & ARLENE PETER
82
Deed Area = 53.33 Ac.
Total P.R.O. = 1.73 "
Total Take = 1.55 "
P.R.O. in Take = 0.94 "
Net Take = 0.61 "
Net Residue = 50.99 "
SEC 15 FARMER TWP. T.5N. R.2E.
SEC 9 FARMER TWP. T.5N. R.2E.
81
Deed Area = 69.40 Ac.
Total P.R.O. = 1.87 "
Total Take = 1.85 "
P.R.O. in Take = 0.94 "
Net Take = 0.91 "
Net Residue = 66.62 "
RICHARD R. SOWERS & DONNA SOWERS
83
Deed Area = 74.85 Ac.
Total P.R.O. = 4.99 "
Total Take = 2.32 "
P.R.O. in Take = 1.56 "
Net Take = 0.76 "
Net Residue = 69.10 "
CARMA J. ROWE
Orchard
2-P
1272.62' N2°-05'E
Prop R/W
1574.00' N1°-49'E
Exist. R/W
Sec. Line & P/L
Buried Telephone Cable
Sec. Cor (Iron Pin) Sta. 751+30.04 / 0.21' Rt.
1591.00' S1°-49'W
1272.92' S2°-05'W
Prop. R/W
Sta 742+00
Sta 757+00
2' C.B. Remove
End Sheet
Match line
82
Deed Area = 53.33 Ac.
Total P.R.O. = 1.73 "
Total Take = 1.55 "
P.R.O. in Take = 0.94 "
Net Take = 0.61 "
Net Residue = 50.99 "
DEWAYNE & ARLENE PETER
CARMA J. ROWE
84
Deed Area = 236.20 Ac.
Total P.R.O. = 4.10 "
Total Take = 6.37 "
P.R.O. in Take = 2.94 "
Net Take = 3.43 "
Net Residue = 228.67 "
SEC 15 FARMER TWP. T.5N. R.2E.
SEC 10 FARMER TWP. T.5N. R.2E.
DATE 8-30-69 DRAWN D.W.V. R.T. CALC D.W.V.
REV DATE DESCRIPTION
R/W PLAN Def-2-(12.63) (13.23) Sta 727+00 to Sta 757+00

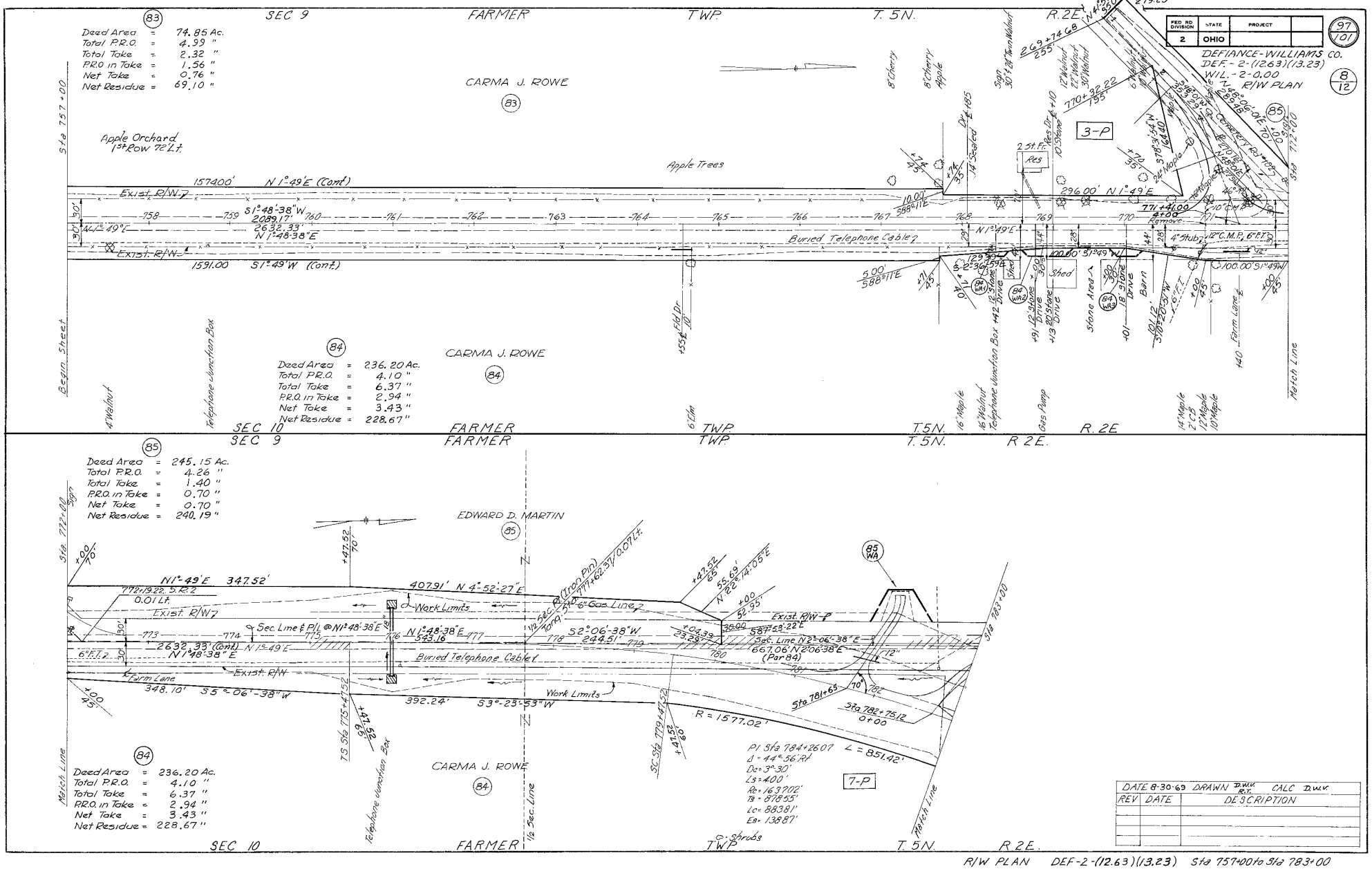
SEC 9 FARMER TWP T. 5N. R. 2E.
SEC 10 FARMER TWP T. 5N. R. 2E.
(83)
Deed Area = 74.85 Ac.
Total P.R.O. = 4.99 "
Total Take = 2.32 "
P.R.O. in Take = 1.56 "
Net Take = 0.76 "
Net Residue = 69.10 "
CARMA J. ROWE
(84)
Deed Area = 236.20 Ac.
Total P.R.O. = 4.10 "
Total Take = 6.37 "
P.R.O. in Take = 2.94 "
Net Take = 3.43 "
Net Residue = 228.67"
(85)
Deed Area = 245.15 Ac.
Total P.R.O. = 4.26 "
Total Take = 1.40 "
P.R.O. in Take = 0.70 "
Net Take = 0.70 "
Net Residue = 240.19"
EDWARD D. MARTIN
Sta 757+00
Sta 772+00
Sta 783+00
Begin Sheet
Match Line
Apple Orchard
1st Row 72' Lt.
Apple Trees
Existing R/W
Buried Telephone Cable
Telephone Junction Box
Work Limits
Sec. Line & P/L @ N1°48'38"E
Sec. Line N2°06'38"E
1/2 Sec. Line
Farm Lane
Gas Pump
Barn
Shed
Drive
Remove
3-P
7-P
P.I. Sta 784+26.07
Δ = 44°56' Rt
Dc = 3°30'
Ls = 400'
Rc = 1637.02'
Ts = 818.55'
Lc = 883.81'
Es = 138.87'
L = 851.42'
R = 1577.02'
DEFIANCE-WILLIAMS CO.
DEF.-2-(12.63)(13.23)
WIL.-2-0.00
R/W PLAN
FED. RD. DIVISION 2
STATE OHIO
PROJECT
97/101
8/12
DATE 8-30-69 DRAWN D.W.W. R.T. CALC D.W.W.
REV DATE DESCRIPTION
R/W PLAN DEF-2-(12.63)(13.23) Sta 757+00 to Sta 783+00

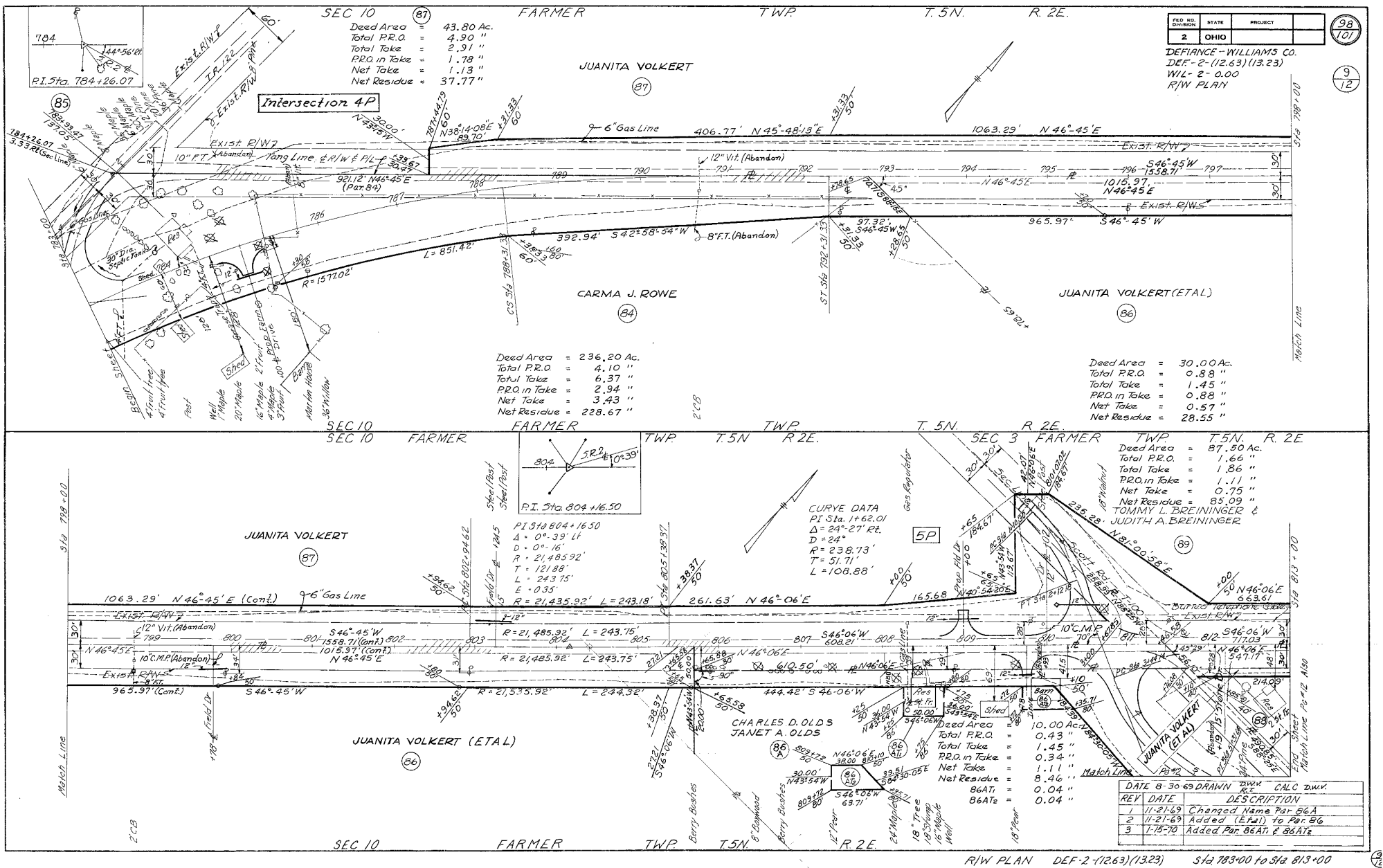
SEC 10 FARMER TWP. T. 5N. R. 2E.
FED. RD. DIVISION | STATE | PROJECT
2 | OHIO
DEFIANCE - WILLIAMS CO.
DEF-2-(12.63)(13.23)
WIL-2-0.00
R/W PLAN
Intersection 4P
JUANITA VOLKERT
CARMA J. ROWE
JUANITA VOLKERT (ETAL)
CHARLES D. OLDS
JANET A. OLDS
TOMMY L. BREININGER & JUDITH A. BREININGER
Deed Area = 43.80 Ac.
Total P.R.O. = 4.90 "
Total Take = 2.91 "
P.R.O. in Take = 1.78 "
Net Take = 1.13 "
Net Residue = 37.77"
Deed Area = 236.20 Ac.
Total P.R.O. = 4.10 "
Total Take = 6.37 "
P.R.O. in Take = 2.94 "
Net Take = 3.43 "
Net Residue = 228.67 "
Deed Area = 30.00 Ac.
Total P.R.O. = 0.88 "
Total Take = 1.45 "
P.R.O. in Take = 0.88 "
Net Take = 0.57 "
Net Residue = 28.55 "
Deed Area = 87.50 Ac.
Total P.R.O. = 1.66 "
Total Take = 1.86 "
P.R.O. in Take = 1.11 "
Net Take = 0.75 "
Net Residue = 85.09 "
Deed Area = 10.00 Ac.
Total P.R.O. = 0.43 "
Total Take = 1.45 "
P.R.O. in Take = 0.34 "
Net Take = 1.11 "
Net Residue = 8.46 "
86AT1 = 0.04 "
86AT2 = 0.04 "
CURVE DATA
PI Sta. 1+62.01
Δ = 24°-27' Rt.
D = 24°
R = 238.73'
T = 51.71'
L = 108.88'
PI Sta 804+16.50
Δ = 0°-39' Lt
D = 0°-16'
R = 21,485.92'
T = 121.88'
L = 243.75'
E = 0.35'
DATE 8-30-69 DRAWN D.W.V. R.T. CALC D.W.V.
REV | DATE | DESCRIPTION
1 | 11-21-69 | Changed Name Par 86A
2 | 11-21-69 | Added (Etal) to Par 86
3 | 1-15-70 | Added Par 86AT1 & 86AT2
R/W PLAN DEF-2-(12.63)(13.23) Sta 783+00 to Sta 813+00

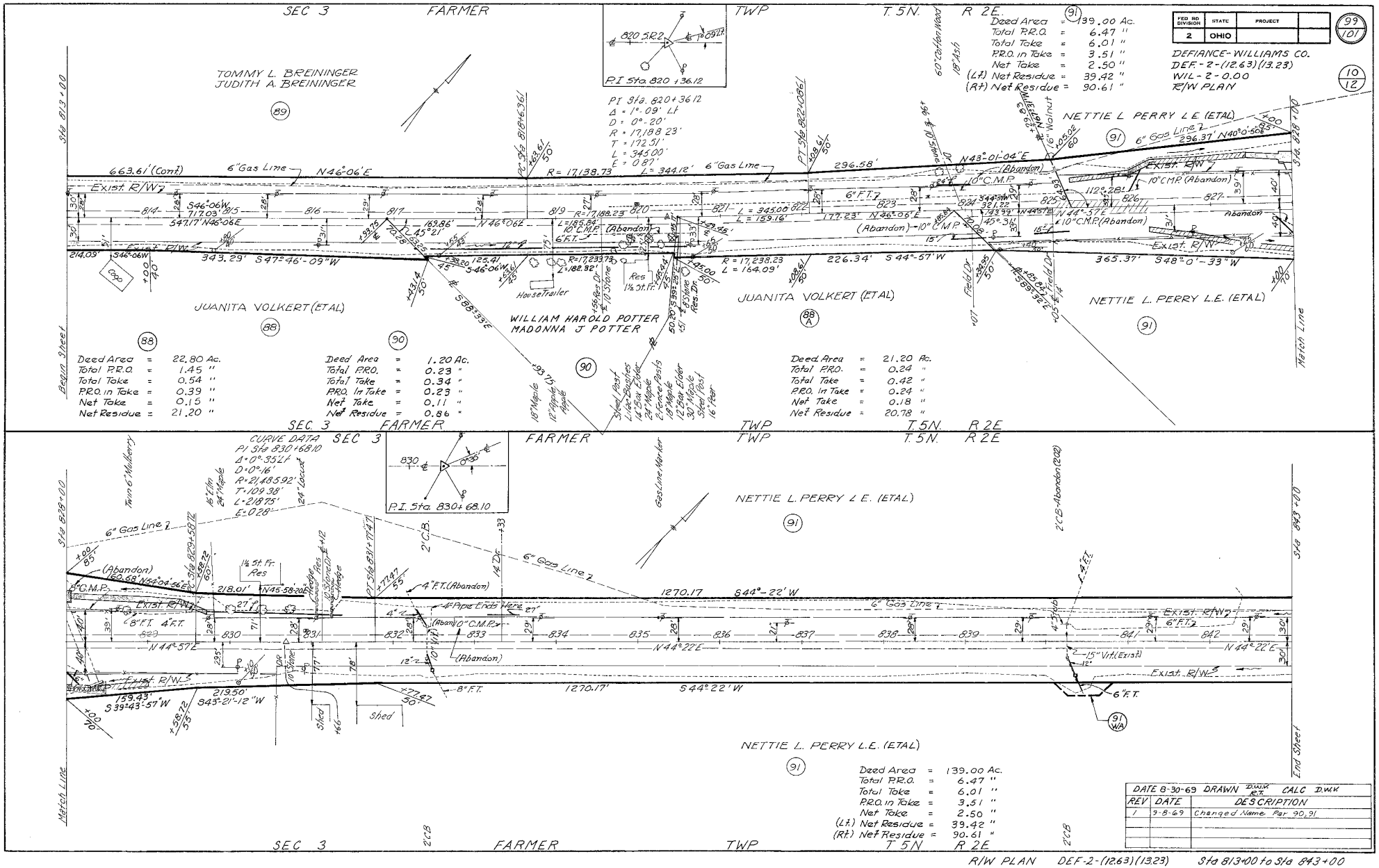
SEC 3 FARMER TWP T. 5N. R 2E.
TOMMY L. BREININGER
JUDITH A. BREININGER
JUANITA VOLKERT (ET AL)
WILLIAM HAROLD POTTER
MADONNA J POTTER
NETTIE L PERRY L E (ETAL)
NETTIE L. PERRY L.E. (ETAL)
P.I Sta 820 +36.12
Deed Area = 139.00 Ac.
Total P.R.O. = 6.47 "
Total Take = 6.01 "
P.R.O. in Take = 3.51 "
Net Take = 2.50 "
(Lt.) Net Residue = 39.42 "
(Rt.) Net Residue = 90.61 "
DEFIANCE-WILLIAMS CO.
DEF-2-(12.63)(13.23)
WIL-2-0.00
R/W PLAN
Deed Area = 22.80 Ac.
Total P.R.O. = 1.45 "
Total Take = 0.54 "
P.R.O. in Take = 0.39 "
Net Take = 0.15 "
Net Residue = 21.20 "
Deed Area = 1.20 Ac.
Total P.R.O. = 0.23 "
Total Take = 0.34 "
P.R.O. In Take = 0.23 "
Net Take = 0.11 "
Net Residue = 0.86 "
Deed Area = 21.20 Ac.
Total P.R.O. = 0.24 "
Total Take = 0.42 "
P.R.O. In Take = 0.24 "
Net Take = 0.18 "
Net Residue = 20.78 "
CURVE DATA SEC 3
PI Sta 830+68.10
Δ = 0°-35' Lt
D = 0°-16'
R = 21,485.92'
T = 109.38'
L = 219.75'
E = 0.28'
P.I. Sta. 830+68.10
Deed Area = 139.00 Ac.
Total P.R.O. = 6.47 "
Total Take = 6.01 "
P.R.O. in Take = 3.51 "
Net Take = 2.50 "
(Lt.) Net Residue = 39.42 "
(Rt.) Net Residue = 90.61 "
DATE 8-30-69 DRAWN D.W.K. CALC D.W.K.
REV DATE DESCRIPTION
1 9-8-69 Changed Name Par 90, 91.
R/W PLAN DEF-2-(12.63)(13.23) Sta 813+00 to Sta 843+00

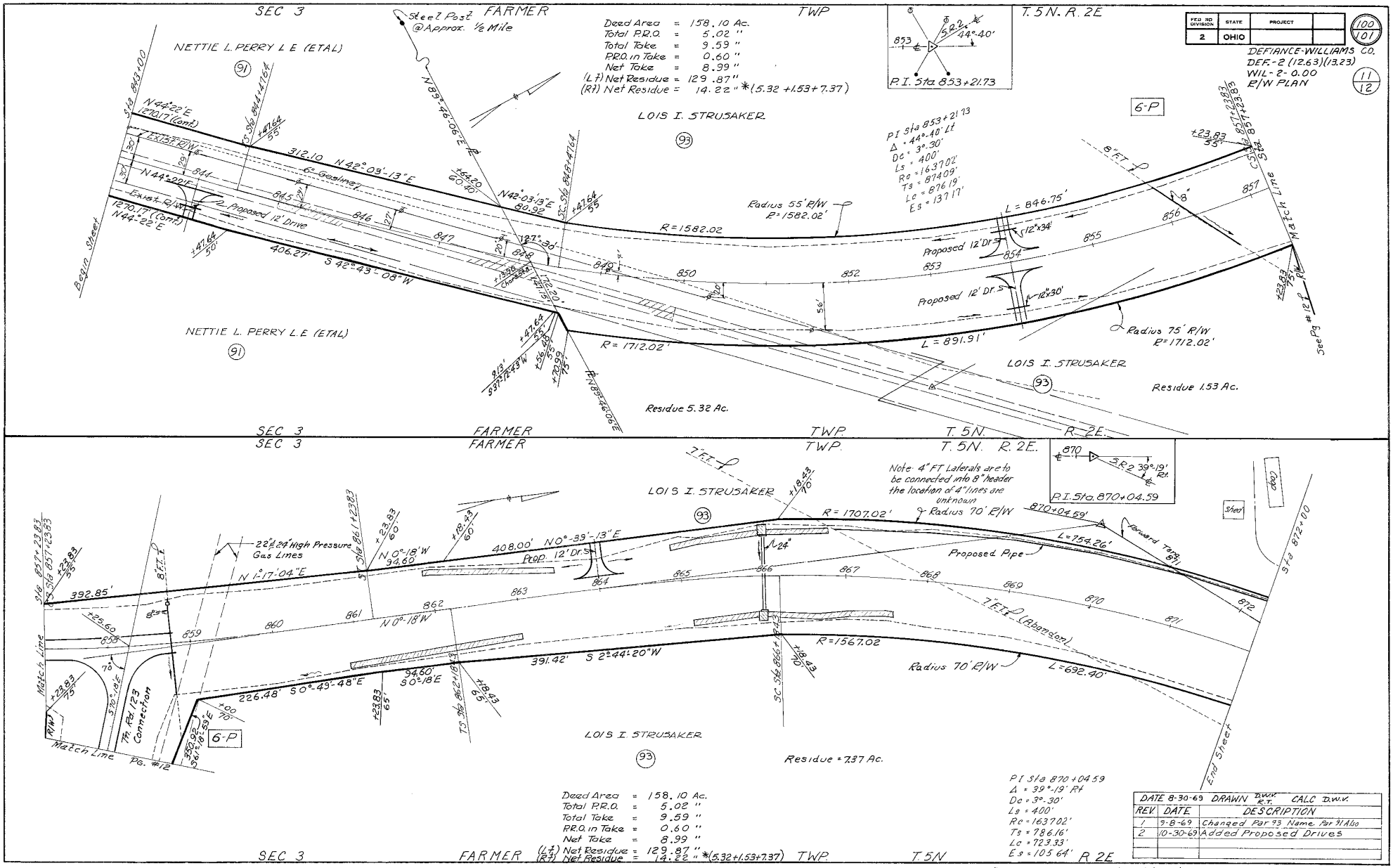
SEC 3
FARMER
TWP
T. 5 N. R. 2 E
Steel Post @ Approx. ½ Mile
NETTIE L. PERRY L E (ETAL)
(91)
N 44°-22' E (2701.17' (Contl.)
Sta 843+00
Sta 844+47.64
EXISTING R/W
30'
N 44°-22' E
Existing R/W
1270.17' (Contl.)
N 44°-22' E
Basis of Sheet
312.10
N 42°-03'-13" E
6" Gasline
N 39°-46'-06" E
+64.20
60.40'
N 42°-03'-13" E
80.92
Sta 845+47.64
Sta 846+47.64
Proposed 12" Drive
406.27'
S 42°-43'-08" W
+47.64
50'
+13.96
Chord=13.96
127°-30'
+72.20
59'
+47.64
50'
+56.46
53.62
+70.92
75'
9°-13'
S 37°-12'-43" W
R = 1789.46.07 E
Residue 5.32 Ac.
NETTIE L. PERRY L.E (ETAL)
(91)
Deed Area = 158.10 Ac.
Total P.R.O. = 5.02 "
Total Take = 9.59 "
P.R.O. in Take = 0.60 "
Net Take = 8.99 "
(Lt) Net Residue = 129.87 "
(Rt) Net Residue = 14.22 " *(5.32+1.53+7.37)
LOIS I. STRUSAKER
(93)
P.I. Sta 853+21.73
853
S 82° E
44°-40'
P I Sta 853+21.73
Δ = 44°-40' Lt
Dc = 3°-30'
Ls = 400'
Ro = 1637.02'
Ts = 874.09'
Lc = 876.19'
Es = 137.17'
6-P
Radius 55' R/W
R=1582.02'
R = 1582.02
L = 846.75'
12"x34'
Proposed 12' Dr.
12"x30'
Proposed 12' Dr.
Radius 75' R/W
R=1712.02'
L = 891.91'
LOIS I. STRUSAKER
(93)
Residue 1.53 Ac.
8" F.T.
8"
+23.83
35'
Sta 855+47.17
Sta 856+47.17
+23.83
35'
R/W
See Pg. #12
End Sheet
SEC 3
FARMER
TWP
T. 5N. R. 2E.
7" F.T.
LOIS I. STRUSAKER
(93)
+18.43
70'
R = 1707.02'
Note: 4" FT Laterals are to be connected into 8" header the location of 4" lines are unknown
Radius 70' R/W
870
S 82 39°-19' Rt
P.I. Sta. 870+04.59
870+04.59'
Forward Tan.
L=754.26'
Shed
660
Sta 872+00
+23.83
35'
Sta 857+23.83
Sta 858+23.83
22" & 24" High Pressure Gas Lines
87' F.T.
+23.83
60'
N 1°-17'-04" E
392.85'
N 0°-18' W
94.60'
+18.43
70'
408.00' N 0°-39'-13" E
Prop. 12' Dr.
24"
Proposed Pipe
7" F.T. (Abandon)
R = 1567.02
391.42' S 2°-44'-20" W
Radius 70' R/W
L=692.40'
Match Line
+23.83
35'
R/W
70°
Tr. Rd. 123 Connection
226.48' S 0°-49'-48" E
94.60'
S 0°-18' E
+23.83
65'
+18.43
65'
+00
70'
330.92'
S 0°-18' E
Sta 862+21.81
Sta 866+
+18.43
70'
Match Line
Pg. #12
6-P
LOIS I. STRUSAKER
(93)
Residue = 7.37 Ac.
P I Sta 870+04.59
Δ = 39°-19' Rt
Dc = 3°-30'
Ls = 400'
Rc = 1637.02'
Ts = 786.16'
Lc = 723.33'
Es = 105.64'
End Sheet
Deed Area = 158.10 Ac.
Total P.R.O. = 5.02 "
Total Take = 9.59 "
P.R.O. in Take = 0.60 "
Net Take = 8.99 "
(Lt) Net Residue = 129.87 "
(Rt) Net Residue = 14.22 " *(5.32+1.53+7.37)
SEC 3
FARMER
TWP
T.5N
R 2E
R/W PLAN DEF-2-(12.63)(13.23) Sta 843+00 to Sta 872+00
FED. RD. DIVISION 2
STATE OHIO
PROJECT
DEFIANCE-WILLIAMS CO.
DEF-2 (12.63)(13.23)
WIL-2-0.00
R/W PLAN
100
101
11
12
DATE 8-30-69 DRAWN D.W.W. R.T. CALC D.W.W.
REV. DATE DESCRIPTION
1 9-8-69 Changed Par 93 Name, Par 91 Also
2 10-30-69 Added Proposed Drives

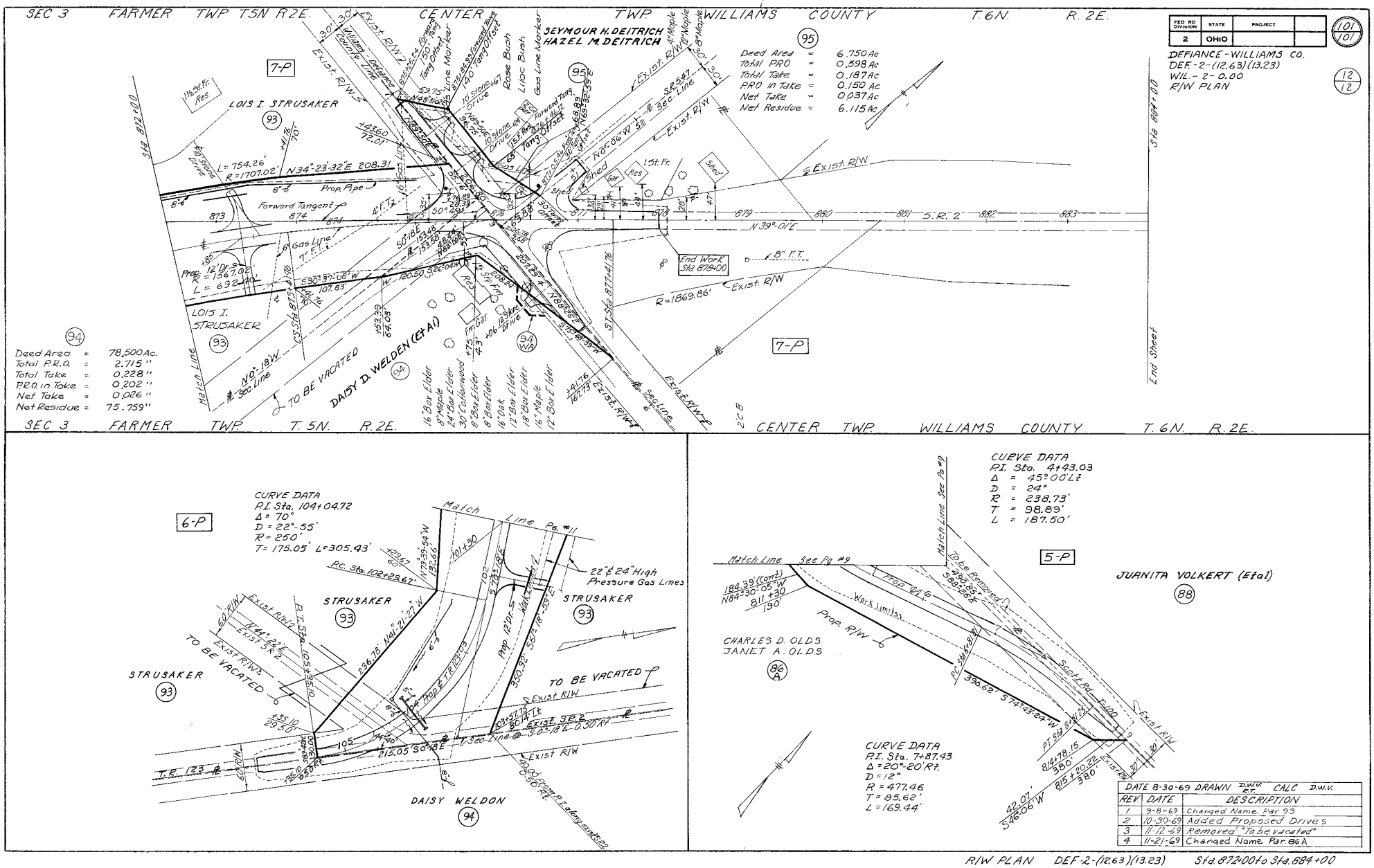
SEC 3 FARMER TWP T5N R2E. CENTER TWP WILLIAMS COUNTY T.6N. R.2E.
SEYMOUR H. DEITRICH
HAZEL M. DEITRICH
LOIS I. STRUSAKER
DAISY D. WELDEN (Et al)
TO BE VACATED
Deed Area = 6.750 Ac
Total P.R.O. = 0.598 Ac
Total Take = 0.187 Ac
P.R.O. in Take = 0.150 Ac
Net Take = 0.037 Ac
Net Residue = 6.115 Ac
Deed Area = 78.500 Ac.
Total P.R.O. = 2.715 "
Total Take = 0.228 "
P.R.O. in Take = 0.202 "
Net Take = 0.026 "
Net Residue = 75.759"
DEFIANCE-WILLIAMS CO.
DEF.-2-(12.63)(13.23)
WIL.-2-0.00
R/W PLAN
101/101
12/12
CURVE DATA
P.I. Sta. 104+04.72
Δ = 70°
D = 22°-55'
R = 250'
T = 175.05' L = 305.43'
CURVE DATA
P.I. Sta. 4+43.03
Δ = 45°00'Lt
D = 24°
R = 238.73'
T = 98.89'
L = 187.50'
CURVE DATA
P.I. Sta. 7+87.43
Δ = 20°-20'Rt.
D = 12°
R = 477.46
T = 85.62'
L = 169.44'
JUANITA VOLKERT (Et al)
CHARLES D. OLDS
JANET A. OLDS
DATE 8-30-69 DRAWN D.W.V. R.T. CALC D.W.V.
REV | DATE | DESCRIPTION
1 | 9-8-69 | Changed Name. Par 93
2 | 10-30-69 | Added Proposed Drives
3 | 11-12-69 | Removed "To be vacated"
4 | 11-21-69 | Changed Name. Par. 86A
R/W PLAN DEF-2-(12.63)(13.23) Sta 872+00 to Sta 884+00