LOCATION PLAN
PAU. 111 (24.00) DEF. 111 (0.00-1.13)
DEPARTMENT OF HIGHWAYS - STATE OF OHIO
1958

1/2

Signed _____
Date 5/22/59 Division Deputy Director
Registered Surveyor No. 3601

0 50 100 200
Scale in Feet

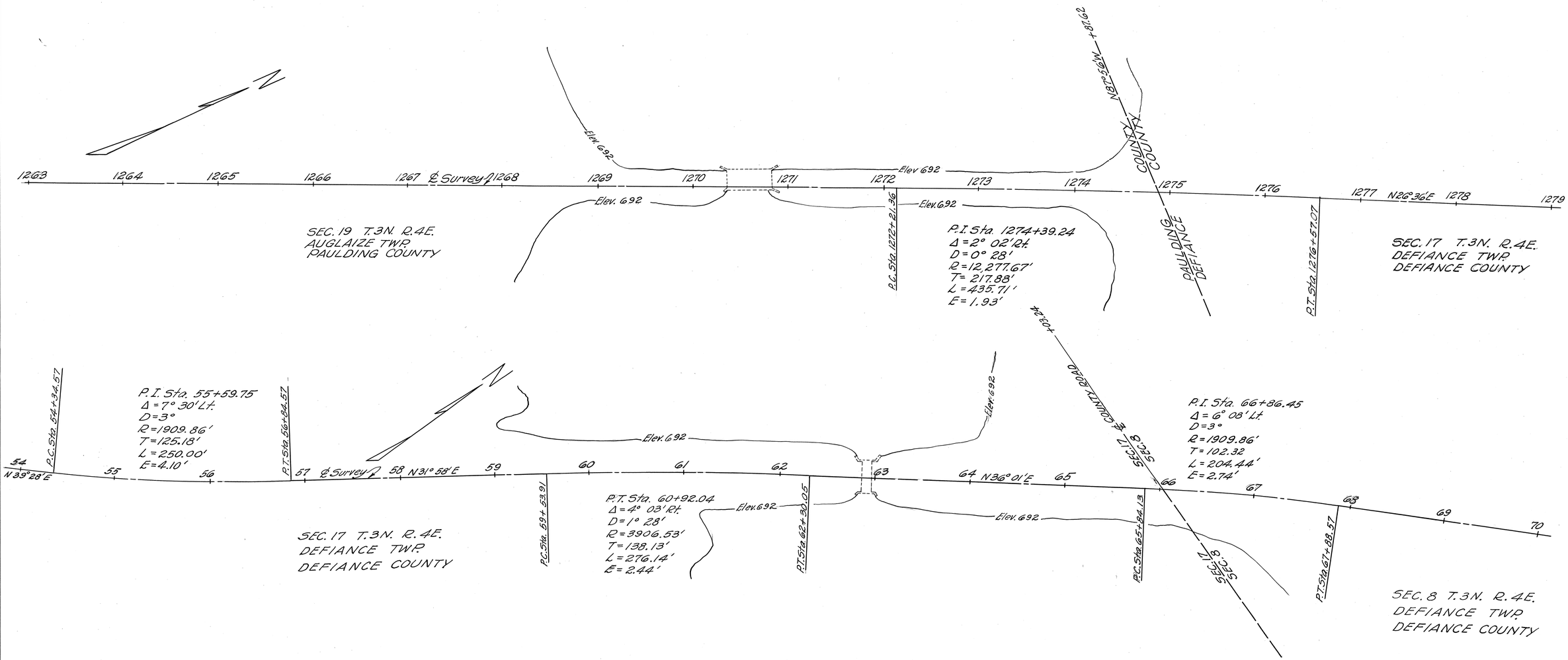

CENTERLINE REFERENCE MONUMENTS WILL BE SET BEFORE OR AFTER CONSTRUCTION BY STATE FORCES

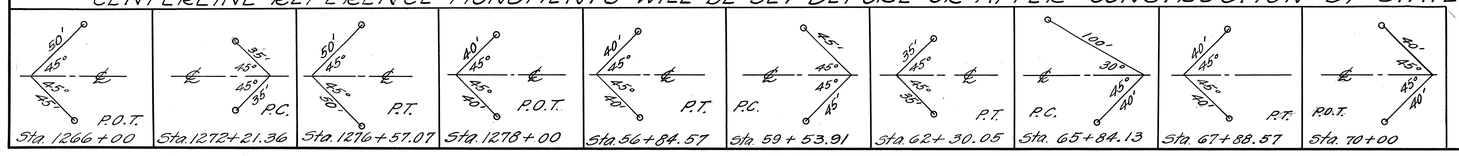

I HEREBY CERTIFY THAT THIS PLAT IS A TRUE DELINEATION OF A SURVEY MADE FOR THE OHIO DEPARTMENT OF HIGHWAYS IN 1958 BY GEO. W. MEACHAM AND ASSOCIATES.

G.W. Meacham DATE 5-19-59
Registered Surveyor No. 845

PAULDING COUNTY
DEFIANCE COUNTY
PAU. III (24+00)
DEF. III (0.00 - 1.13)
R/W PLAN
DATE 5-13-59 DRAWN BY TRS TNB
REVISED 5/28/59

2/2

SEC. 19 AUGLAIZE TWP. T.3N. R4E

AUGLAIZE COUNTRY CLUB INC.
147
P= 0.14 Ac. E= 0.35 Ac.

TOLEDO EDISON CO.
151
P= 0.38 Ac. E= 0.22 Ac.

JOHN C. & LENORE M. WEBB
149
P=0.06 Ac. E=0.12 Ac

FORREST & LAURENA WEBB
153
P=0.05 Ac. E=0.21 Ac

AUGLAIZE COUNTRY CLUB INC.
148
P=0.09 Ac. E=0.28 Ac.

TOLEDO EDISON CO
152
P= 0.37 Ac. E= 0.13 Ac.

WILLIAM T. NOLAN
150
P= 0.03 Ac. E= 0.15 Ac.

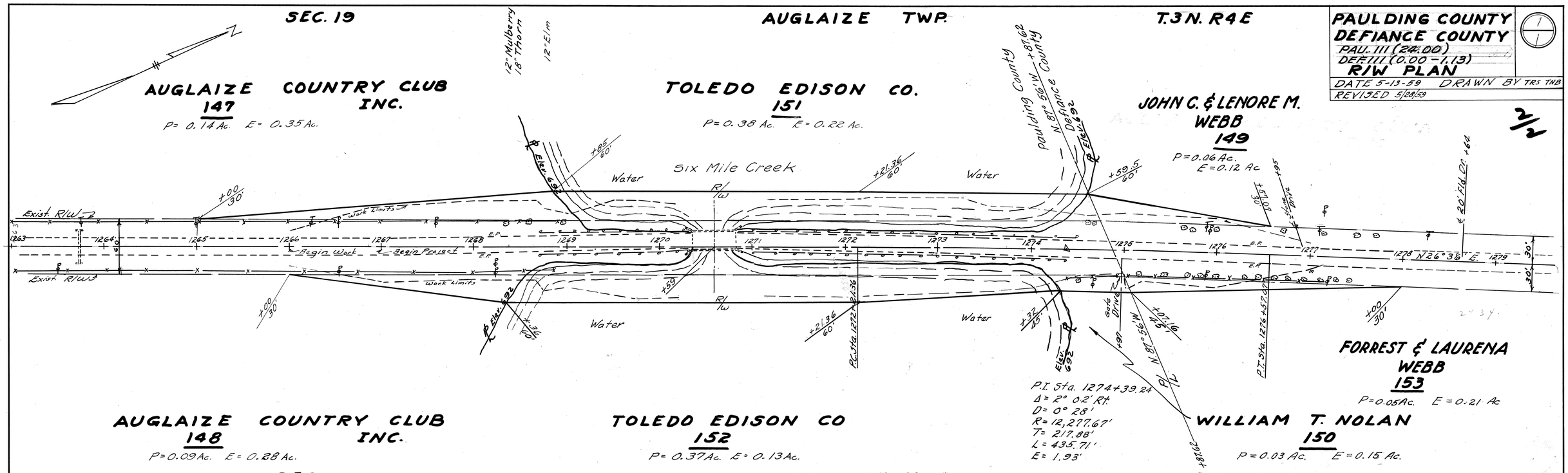

SEC. 19 AUGLAIZE TWP. T.3N. R4E.
SEC. 17 DEFIANCE TWP. T.3N. R4E

AMY G. NEWTON
10
P = 0.14 Ac. E = 0.56 Ac.

TOLEDO EDISON CO.
12
P= 0.21 Ac. E= 0.01 Ac.

WILFORD J. & DOROTHY BELLAIRE
11
P= 0.10 Ac. E= 0.47 Ac.

TOLEDO EDISON CO.
13
P = 0.30 Ac. E = 0.01 Ac.

SUMMARY OF ADDITIONAL R/W REQUIRED

Parcel No.	OWNER	Area in Acres	Existing Buildings	Sheet No.
147	Auglaize Country Club Inc.	0.14	None	
148	Auglaize Country Club Inc.	0.09	None	
149	John C. & Lenore M. Webb	0.06	None	
150	William T. Nolan	0.03	None	
151	Toledo Edison Co.	0.38	None	
152	Toledo Edison Co.	0.37	None	
153	Forrest & Laurena Webb	0.05	None	
10	Amy G. Newton	0.14	None	
11	Wilford J. & Dorothy Bellaire	0.10	None	
12	Toledo Edison Co.	0.21	None	
13	Toledo Edison Co.	0.30	None	

