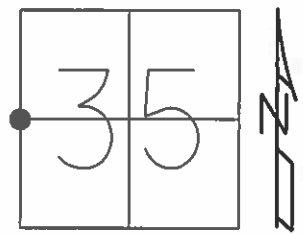


O.D.O.T. DISTRICT 2 SURVEY OFFICE (USE ONLY)

PERSONNEL _____ REFERENCE NO. 1 SHEET 1 OF 15

NOTES _____ DATE 5/30/2012 ROUTE SR 2
 H.C. HOMAN WEATHER SUNNY COUNTY FULTON
 R.C. ROUSOS TEMP. 75° TOWNSHIP GERMAN
 _____ SECTION 35
 _____ T 7 N R 4 E

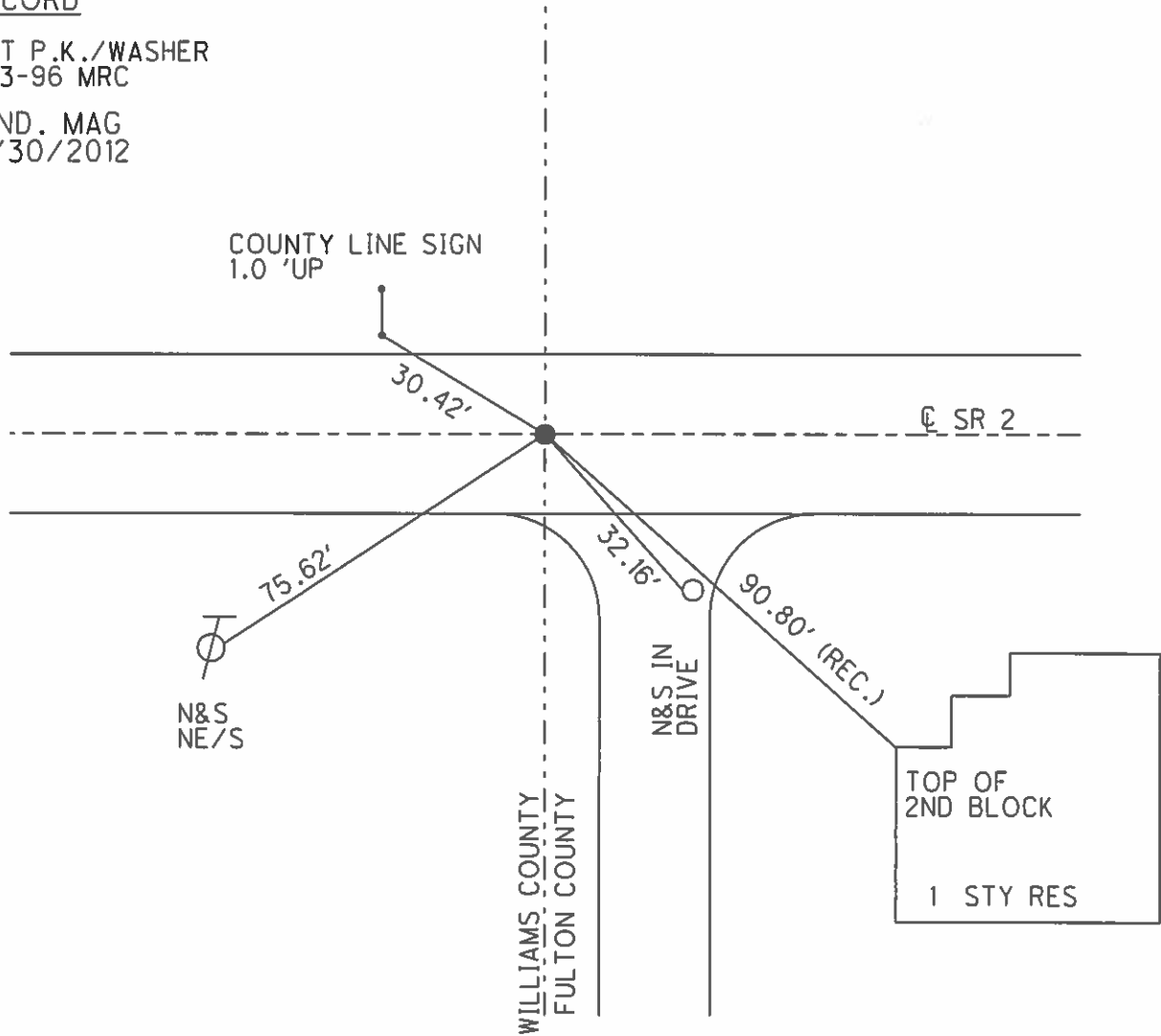
TYPE MONUMENT _____ MAG NAIL _____
 ON SURFACE - ~~BELOW~~ _____ ON _____
~~LEFT~~ - $\text{\textcircled{C}}$ PAV'T - ~~RIGHT~~ ON _____
9.7' TO S _____ EDGE PAVEMENT
 S.L.M. 0+00



GRID: NORTHING: 681229.896 EASTING: 1453524.326

RECORD

SET P.K./WASHER
 9-3-96 MRC
 FND. MAG
 5/30/2012

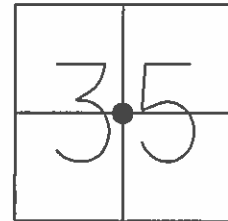


O.D.O.T. DISTRICT 2 SURVEY OFFICE (USE ONLY)

PERSONNEL _____ REFERENCE NO. 2 SHEET 2 OF 15

NOTES HOMAN DATE 5-30-12 ROUTE SR 2
 H.C. ROUSOS WEATHER SUNNY COUNTY FULTON
 R.C. HOMAN TEMP. 75° TOWNSHIP GERMAN
 _____ SECTION 35
 _____ T 7 N R 4 E

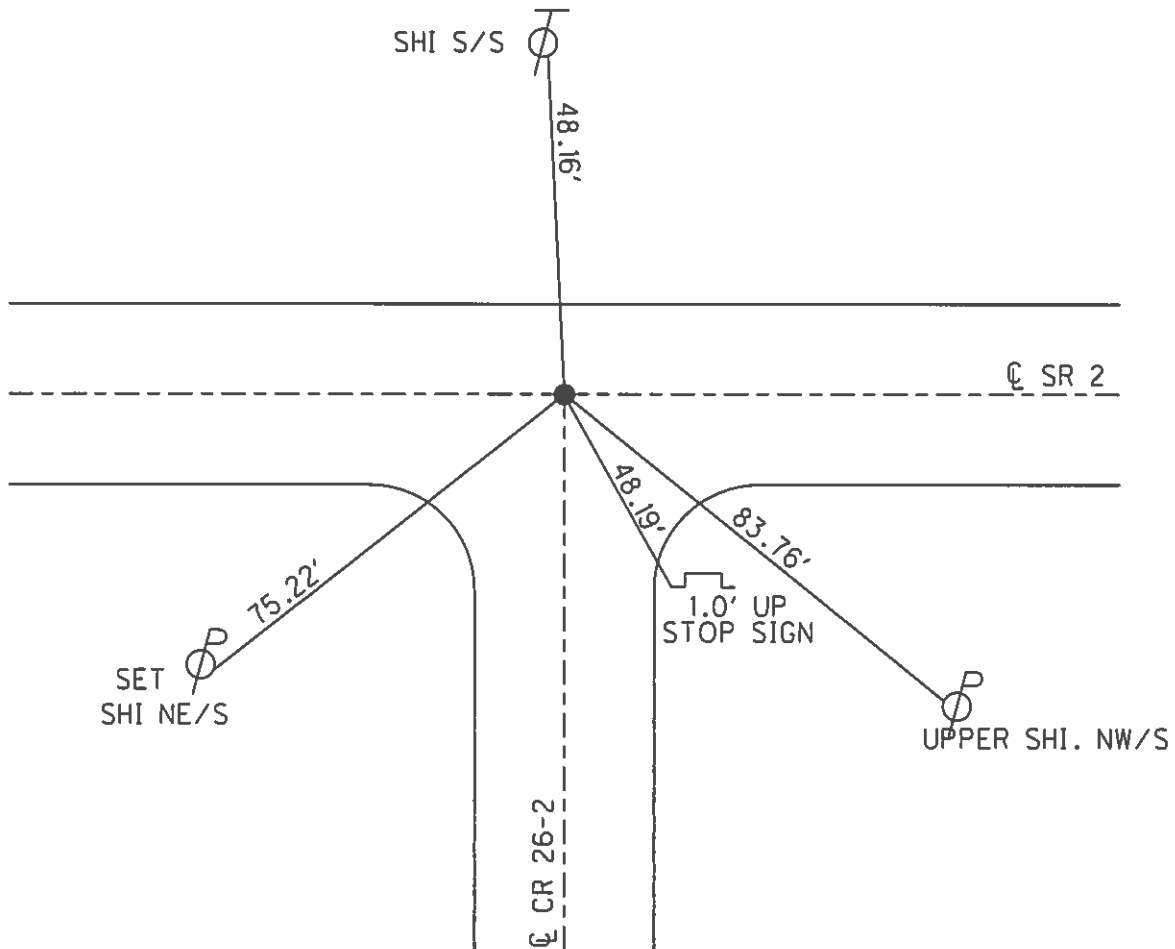
TYPE MONUMENT P.K./WASHER
 ON SURFACE - ~~BELOW~~ ON
~~LEFT~~ - ☉ PAV'T - ~~RIGHT~~ ON
11.7' TO N EDGE PAVEMENT
 S.L.M. 26+47



GRID: NORTHING: 681196.741 EASTING: 1456168.120

RECORD

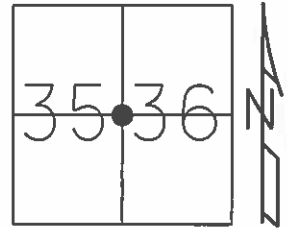
SET P.K./WASHER
 9-3-96 M.R.C.
 SET PK/WASHER
 8-21-12 DCH



O.D.O.T. DISTRICT 2 SURVEY OFFICE (USE ONLY)

PERSONNEL _____ REFERENCE NO. 3 SHEET 3 OF 15
 NOTES HOMAN DATE 5-30-12 ROUTE SR 2
 H.C. ROUSOS WEATHER SUNNY COUNTY FULTON
 R.C. HOMAN TEMP. 75° TOWNSHIP GERMAN
 _____ SECTION 36
 _____ T 7 N R 4 E

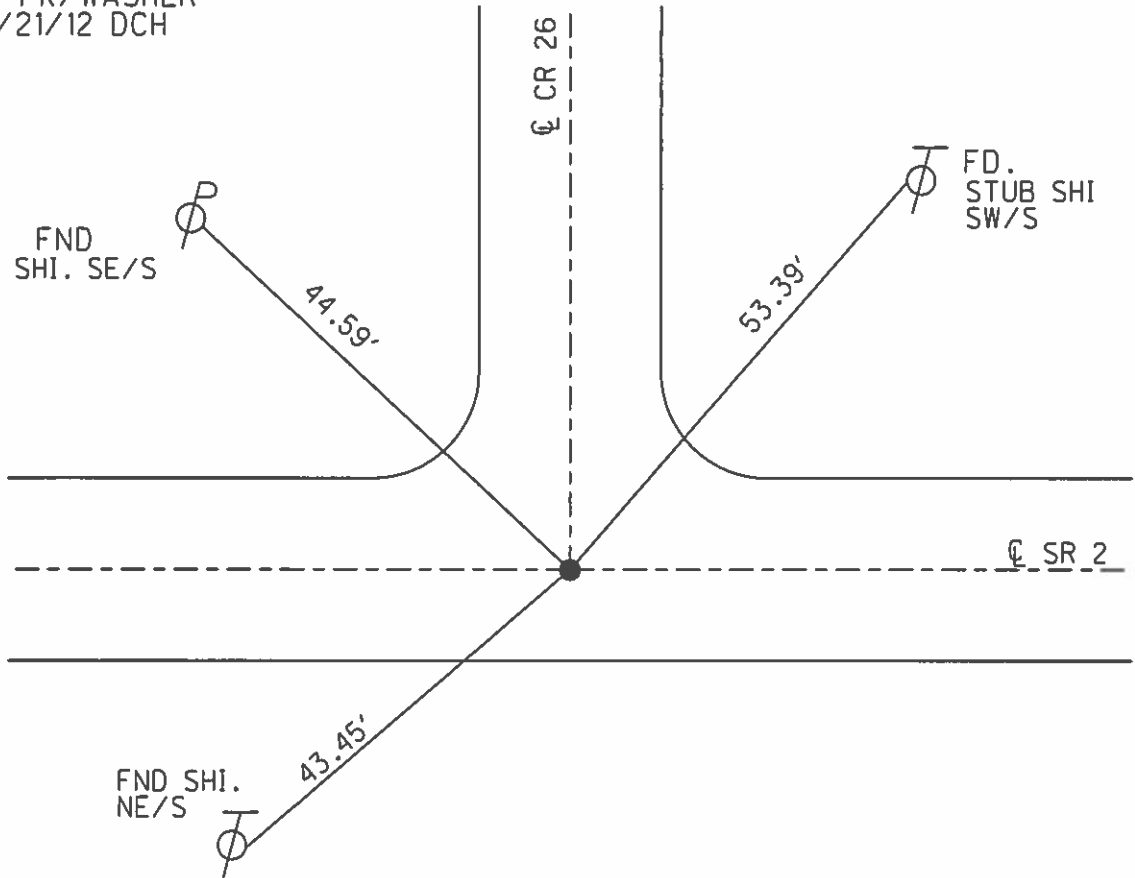
TYPE MONUMENT P.K./WASHER
 ON SURFACE - ~~BELOW~~ ON
~~LEFT~~ - ☉ PAV'T - ~~RIGHT~~ ON
 - TO - EDGE PAVEMENT
 S.L.M. 52+92



GRID: NORTHING: 681164.038 EASTING: 1458810.138

RECORD

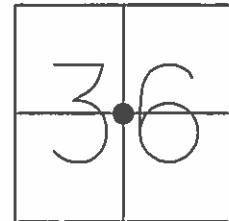
SET P.K./WASHER
 9-3-96 M.R.C.
 SET PK/WASHER
 8/21/12 DCH



O.D.O.T. DISTRICT 2 SURVEY OFFICE (USE ONLY)

PERSONNEL _____ REFERENCE NO. 4 SHEET 4 OF 15
 NOTES HOMAN DATE 5-30-12 ROUTE SR 2
 H.C. ROUSOS WEATHER SUNNY COUNTY FULTON
 R.C. HOMAN TEMP. 75° TOWNSHIP GERMAN
 SECTION 36
T 7 N R 4 E

TYPE MONUMENT P.K./WASHER
 ON SURFACE - ~~BELOW~~ ON
 LEFT - ☉ PAV'T - ~~RIGHT~~ 0.7'
10.7' TO LT EDGE PAVEMENT
 S.L.M. 79+39

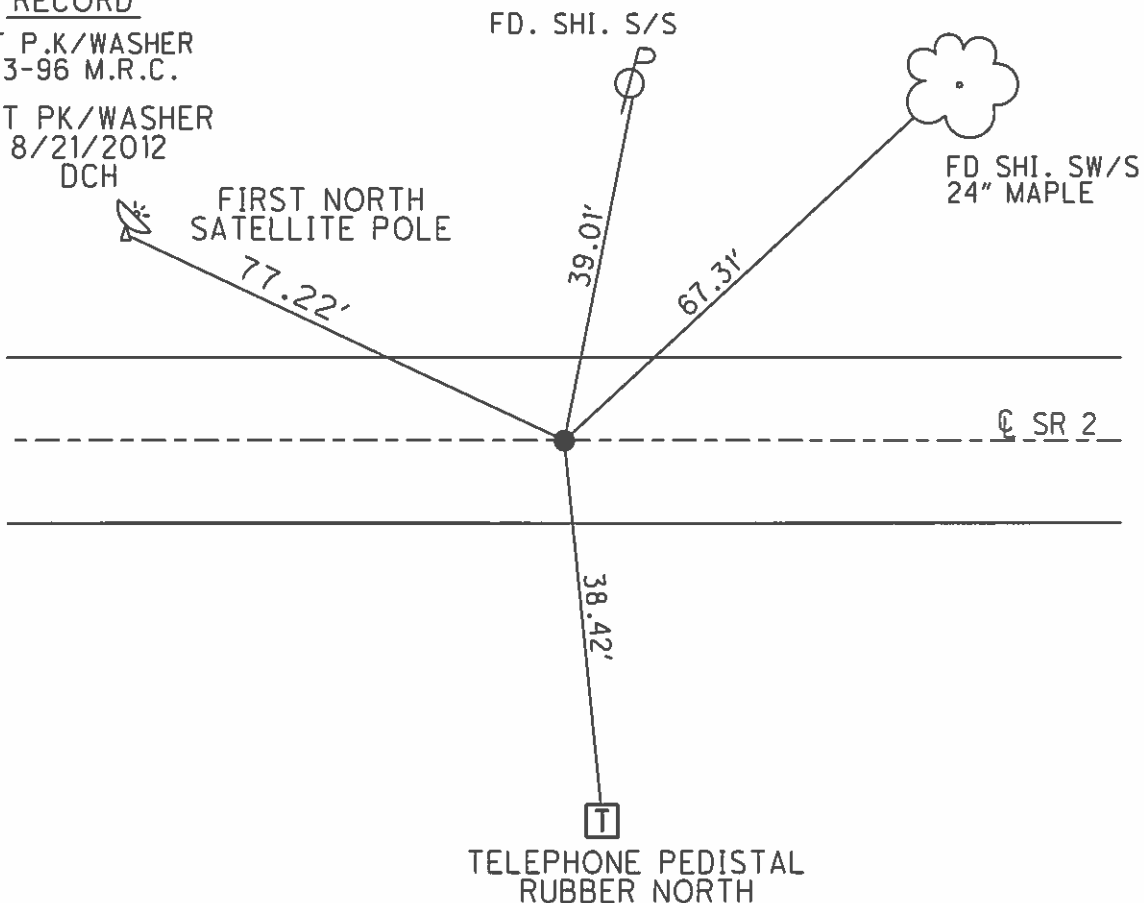


GRID: NORTHING: 681142.535 EASTING: 1461454.078

RECORD

SET P.K./WASHER
 9-3-96 M.R.C.

SET PK/WASHER
 8/21/2012
 DCH

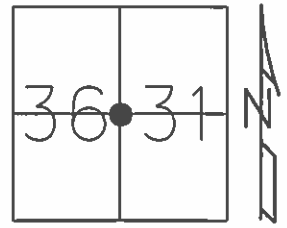


O.D.O.T. DISTRICT 2 SURVEY OFFICE (USE ONLY)

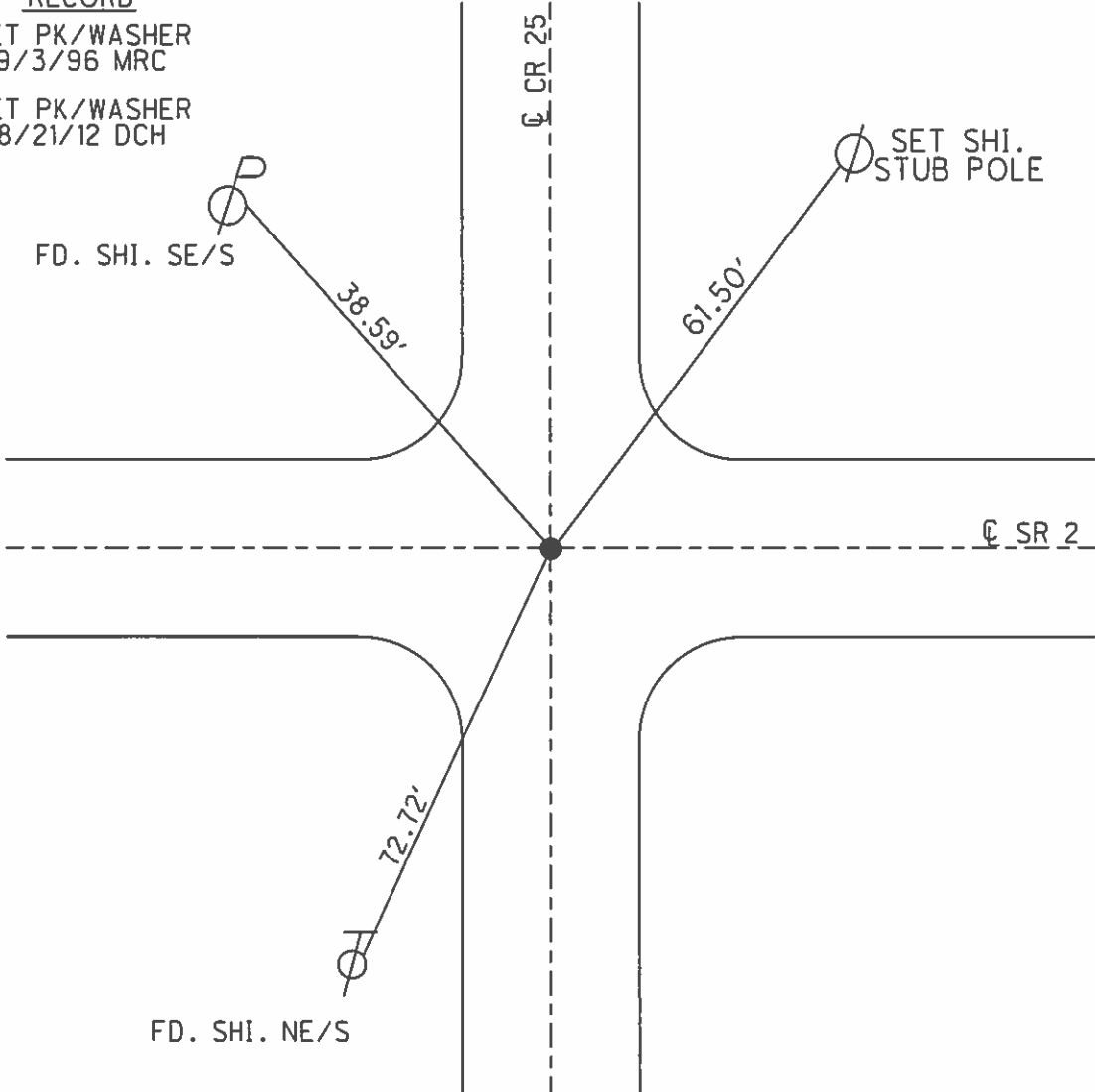
PERSONNEL _____ REFERENCE NO. 5 SHEET 5 OF 15

NOTES HOMAN DATE 5/30/12 ROUTE SR 2
 H.C. ROUSOS WEATHER SUNNY COUNTY FULTON
 R.C. HOMAN TEMP. 75° TOWNSHIP GERMAN
 _____ SECTION 31
 _____ T 7 N R 4 E

TYPE MONUMENT P.K./WASHER
 ON SURFACE - ~~BELOW~~ ON
~~LEFT~~ - ☉ PAV'T - ~~RIGHT~~ ON
 - TO - EDGE PAVEMENT
 S.L.M. 105+88
 GRID: NORTHING: 681117.742 EASTING: 1464099.768



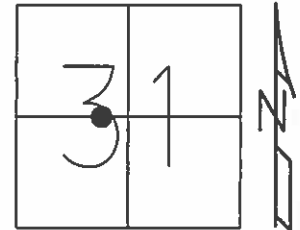
RECORD
 SET PK/WASHER
 9/3/96 MRC
 SET PK/WASHER
 8/21/12 DCH



O.D.O.T. DISTRICT 2 SURVEY OFFICE (USE ONLY)

PERSONNEL _____ REFERENCE NO. 6 SHEET 6 OF 15
 NOTES HOMAN DATE 5/30/12 ROUTE SR 2
 H.C. ROUSOS WEATHER SUNNY COUNTY FULTON
 R.C. HOMAN TEMP. 75° TOWNSHIP GERMAN
 _____ SECTION 31
 _____ T 7 N R 5 E

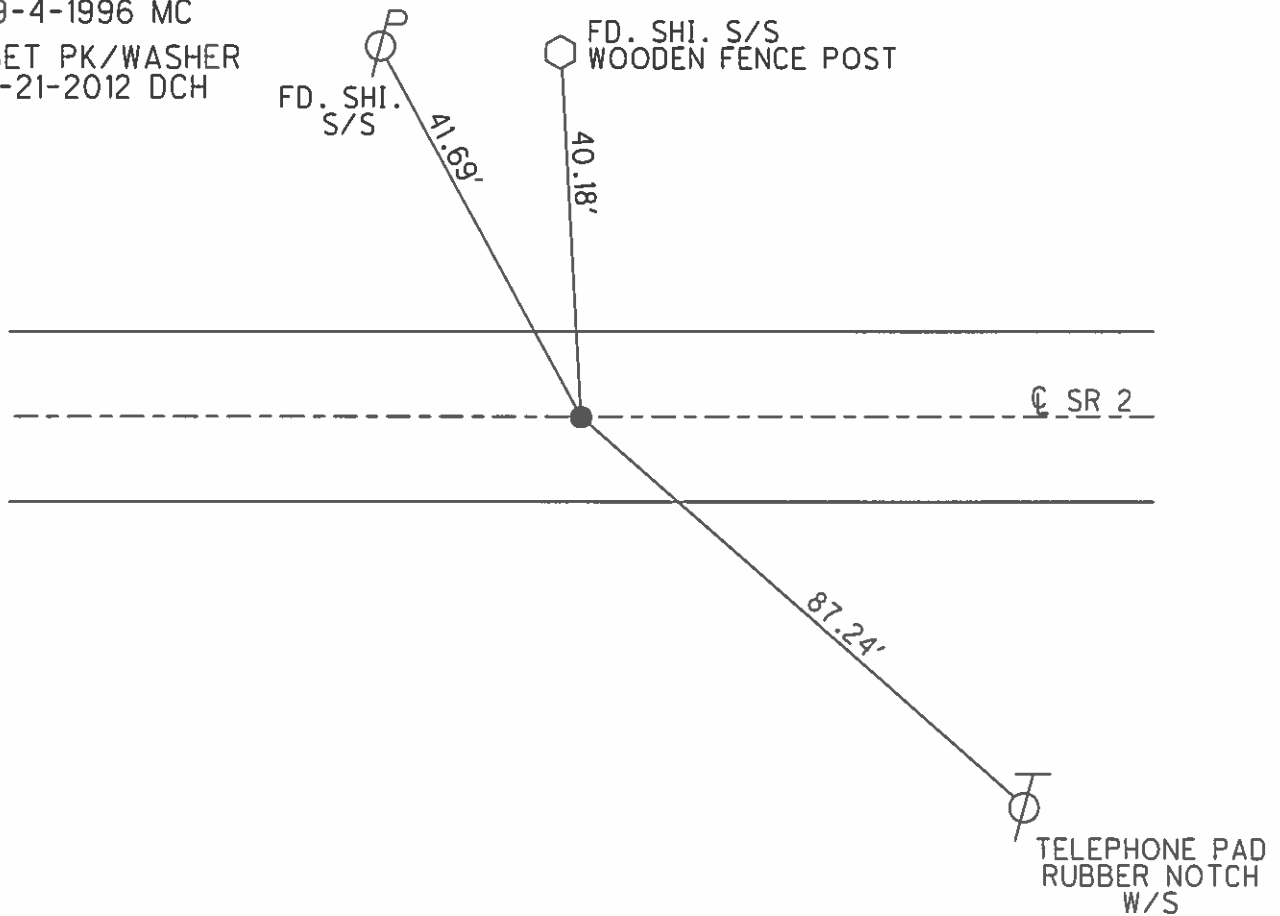
TYPE MONUMENT P.K./WASHER
 ON SURFACE - ~~BELOW~~ ON
~~LEFT~~ - CL PAV'T - ~~RIGHT~~ ON
10.1' TO RT EDGE PAVEMENT
 S.L.M. 124+36



GRID: NORTHING: 681073.435 EASTING: 1465936.621

RECORD

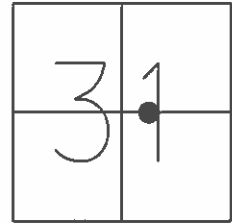
RESET PK/WASHER
 9-4-1996 MC
 RESET PK/WASHER
 8-21-2012 DCH



O.D.O.T. DISTRICT 2 SURVEY OFFICE (USE ONLY)

PERSONNEL _____ REFERENCE NO. 7 SHEET 7 OF 15
 NOTES HOMAN DATE 5/31/12 ROUTE SR 2
 H.C. ROUSOS WEATHER CLOUDY COUNTY FULTON
 R.C. HOMAN TEMP. 65 F TOWNSHIP GERMAN
 _____ SECTION 31
 _____ T 7 N R 5 E

TYPE MONUMENT MOBORA MON
 ON SURFACE - ~~BELOW~~ ON
~~LEFT~~ - ☉ PAV'T - ~~RIGHT~~ ON
10.6' TO RT EDGE PAVEMENT
 S.L.M. 137+66
 GRID: NORTHING: 681047.516 EASTING: 1467271.009

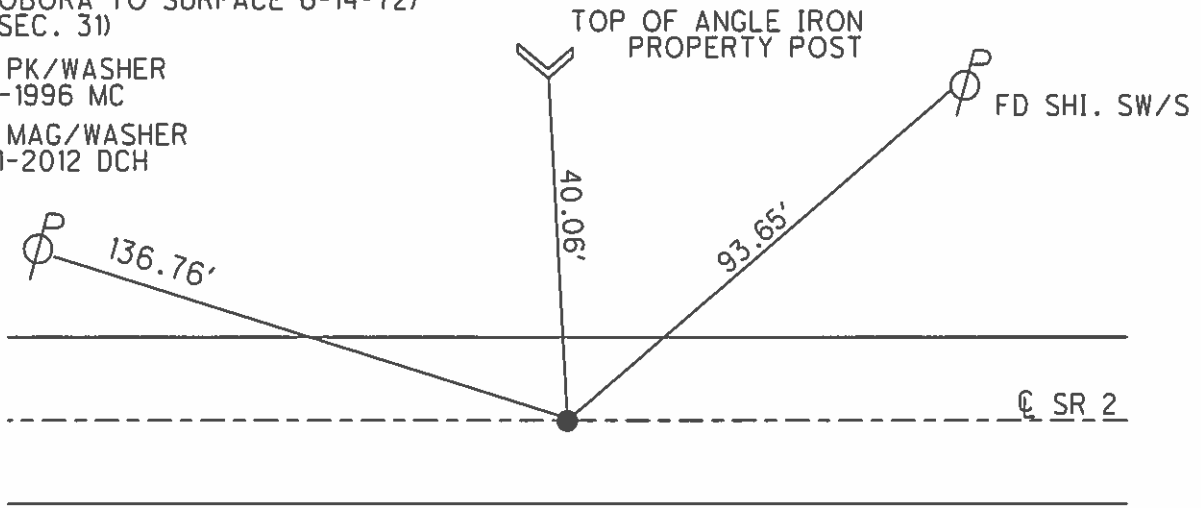


RECORD:

P.I. 137+49.15
 (FD. MOBORA TO SURFACE 6-14-72)
 (CTR. SEC. 31)

RESET PK/WASHER
 9-4-1996 MC

RESET MAG/WASHER
 8-21-2012 DCH



O.D.O.T. DISTRICT 2 SURVEY OFFICE (USE ONLY)

PERSONNEL _____ REFERENCE NO. 8 SHEET 8 OF 15

NOTES HOMAN DATE 5/31/12 ROUTE SR 2

H.C. ROUSOS WEATHER CLOUDY COUNTY FULTON

R.C. HOMAN TEMP. 65° TOWNSHIP GERMAN

SECTION 31

T 7 N R 5 E

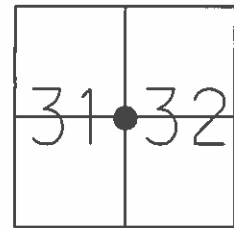
TYPE MONUMENT R.R. SPIKE

~~ON SURFACE~~ - BELOW 1"

~~LEFT~~ - ☉ PAV'T - ~~RIGHT~~ ON

- TO - EDGE PAVEMENT

S.L.M. 151+01

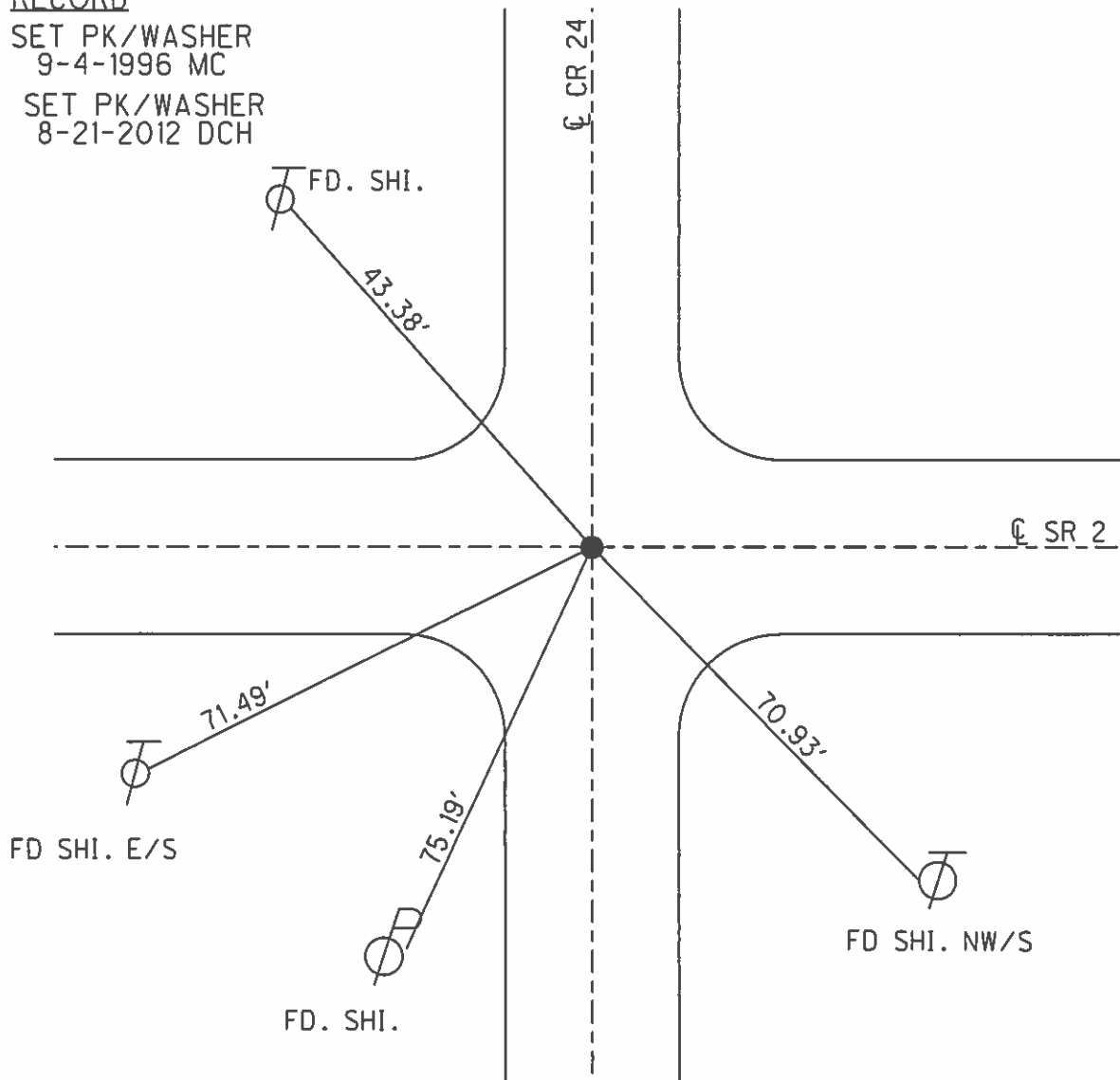


GRID: NORTHING: 681021.906 EASTING: 1468605.054

RECORD

SET PK/WASHER
9-4-1996 MC

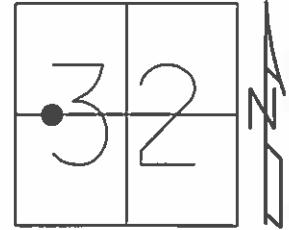
SET PK/WASHER
8-21-2012 DCH



O.D.O.T. DISTRICT 2 SURVEY OFFICE (USE ONLY)

PERSONNEL _____ REFERENCE NO. 9 SHEET 9 OF 15
 NOTES HOMAN DATE 5/31/12 ROUTE SR 2
 H.C. ROUSOS WEATHER CLOUDY COUNTY FULTON
 R.C. HOMAN TEMP. 65° TOWNSHIP GERMAN
 SECTION 32
 T 7 N R 5 E

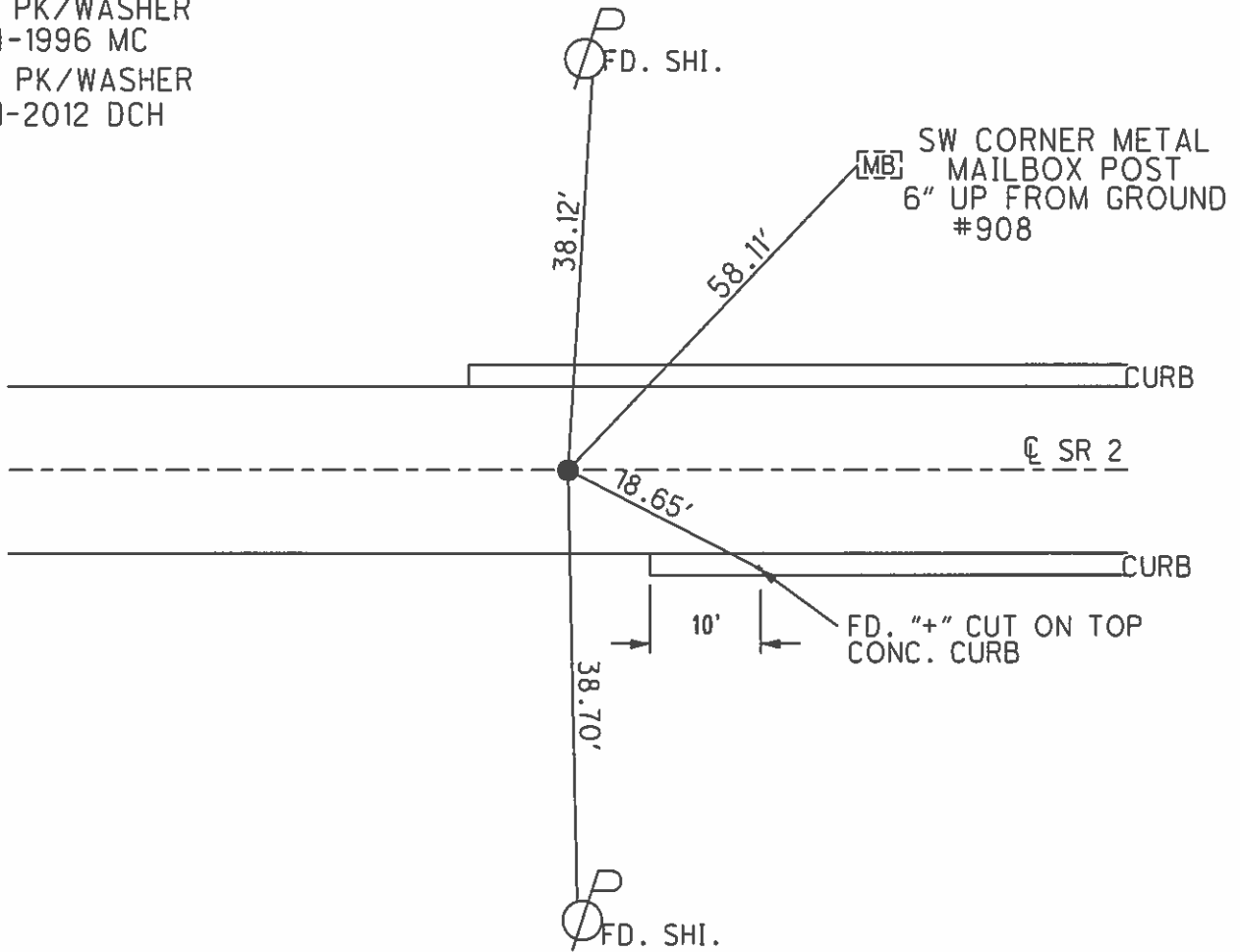
TYPE MONUMENT P.K./WASHER
 ON SURFACE - ~~BELOW~~ ON
~~LEFT - C~~ PAV'T - ~~RIGHT~~ ON
14.0' TO LT EDGE PAVEMENT
 S.L.M. 164+27



GRID: NORTHING: 680992.201 EASTING: 1469929.884

RECORD

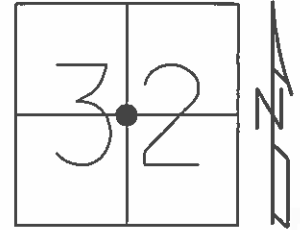
SET PK/WASHER
 9-4-1996 MC
 SET PK/WASHER
 8-21-2012 DCH



O.D.O.T. DISTRICT 2 SURVEY OFFICE (USE ONLY)

PERSONNEL _____ REFERENCE NO. 9 A SHEET 10 OF 15
 NOTES HOMAN DATE 5/31/12 ROUTE SR 2
 H.C. ROUSOS WEATHER CLOUDY COUNTY FULTON
 R.C. HOMAN TEMP. 65° TOWNSHIP GERMAN
 _____ SECTION 32
 _____ T 7 N R 5 E

TYPE MONUMENT P.K./WASHER
 ON SURFACE - ~~BELOW~~ ON _____
~~LEFT~~ - ☉ PAV'T - ~~RIGHT~~ ON _____
14.1' TO LT FACE OF CURB
 S.L.M. 177+57
 GRID: NORTHING: 680962.363 EASTING: 1471256.819



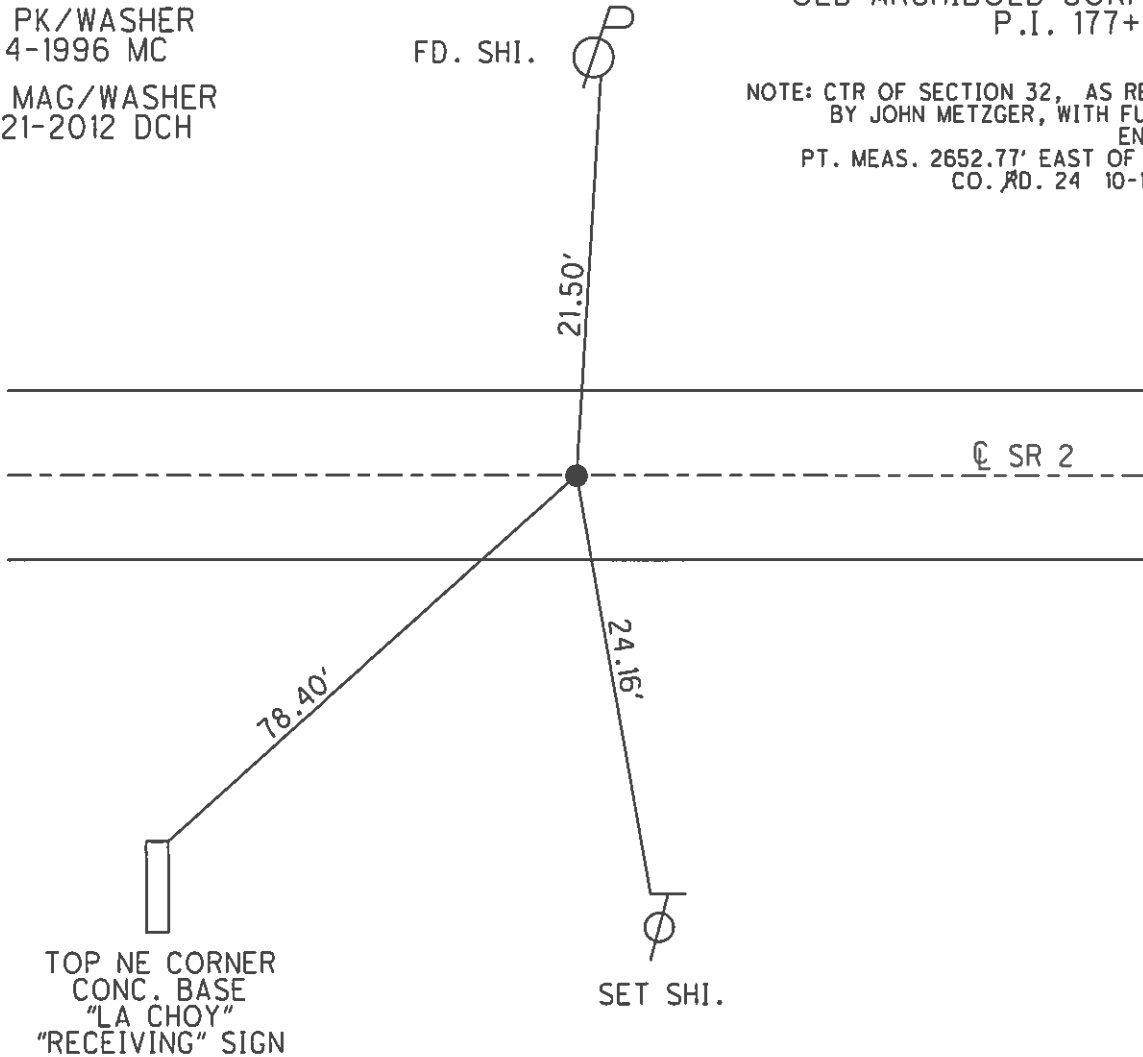
RECORD

SET PK/WASHER
 9-4-1996 MC
 SET MAG/WASHER
 8-21-2012 DCH

RECORD:

OLD ARCHIBOLD CORP LINE
 P.I. 177+56.49

NOTE: CTR OF SECTION 32, AS RESEARCHED
 BY JOHN METZGER, WITH FULTON CO.
 ENG. OFFICE
 PT. MEAS. 2652.77' EAST OF CORNER ☉
 CO. RD. 24 10-18-96 C.L.



O.D.O.T. DISTRICT 2 SURVEY OFFICE (USE ONLY)

PERSONNEL _____ REFERENCE NO. 10 SHEET 11 OF 15

NOTES _____ DATE 5/31/12 ROUTE SR 2
 H.C. ROUSOS WEATHER CLOUDY COUNTY FULTON
 R.C. HOMAN TEMP. 65° TOWNSHIP GERMAN
 _____ SECTION 32
 _____ T 7 N R 5 E

TYPE MONUMENT P.K./WASHER

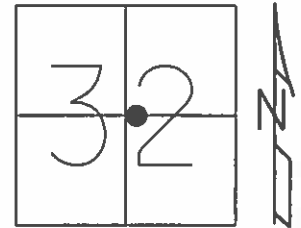
ON SURFACE - ~~BELOW~~ ON

~~LEFT~~ CL ~~PAVT~~ - RIGHT 1.0'

13.2' TO RT FACE OF CURB

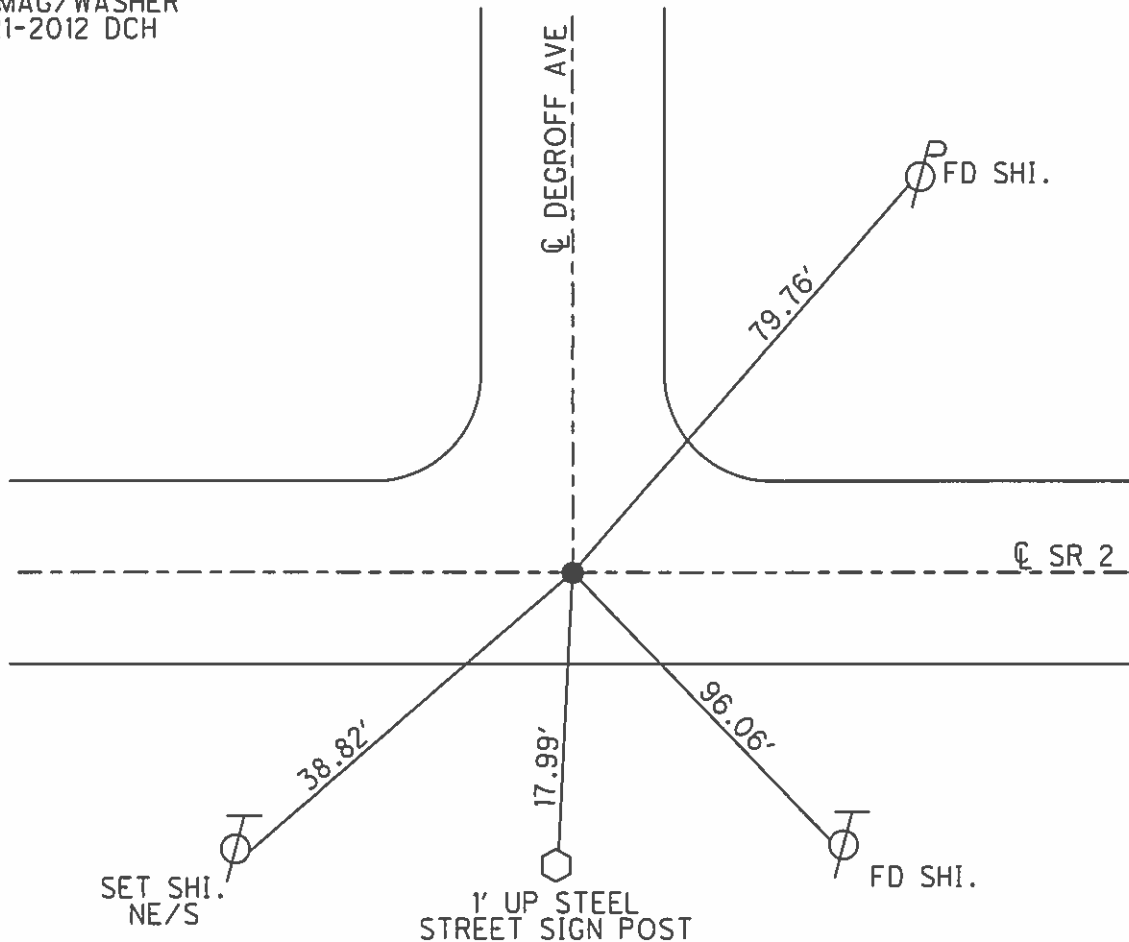
S.L.M. 178+59

GRID: NORTHING: 680959.574 EASTING: 1471358.103



RECORD

SET PK/WASHER
 9-4-1996 MC
 SET MAG/WASHER
 8-21-2012 DCH



O.D.O.T. DISTRICT 2 SURVEY OFFICE (USE ONLY)

PERSONNEL

REFERENCE NO. 11

SHEET 12 OF 15

NOTES HOMAN

DATE 5/31/12

ROUTE SR 2

H.C. ROUSOS

WEATHER CLOUDY

COUNTY FULTON

R.C. HOMAN

TEMP. 65°

TOWNSHIP GERMAN

SECTION 32

T 7 N R 5 E

TYPE MONUMENT P.K./WASHER

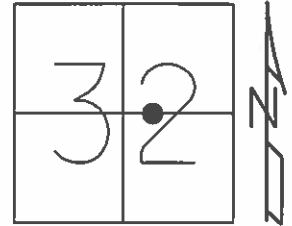
ON SURFACE - ~~BELOW~~ ON

~~LEFT~~ - Q PAV'T - ~~RIGHT~~ ON

14.0' TO RT FACE OF CURB

S.L.M. 181+03

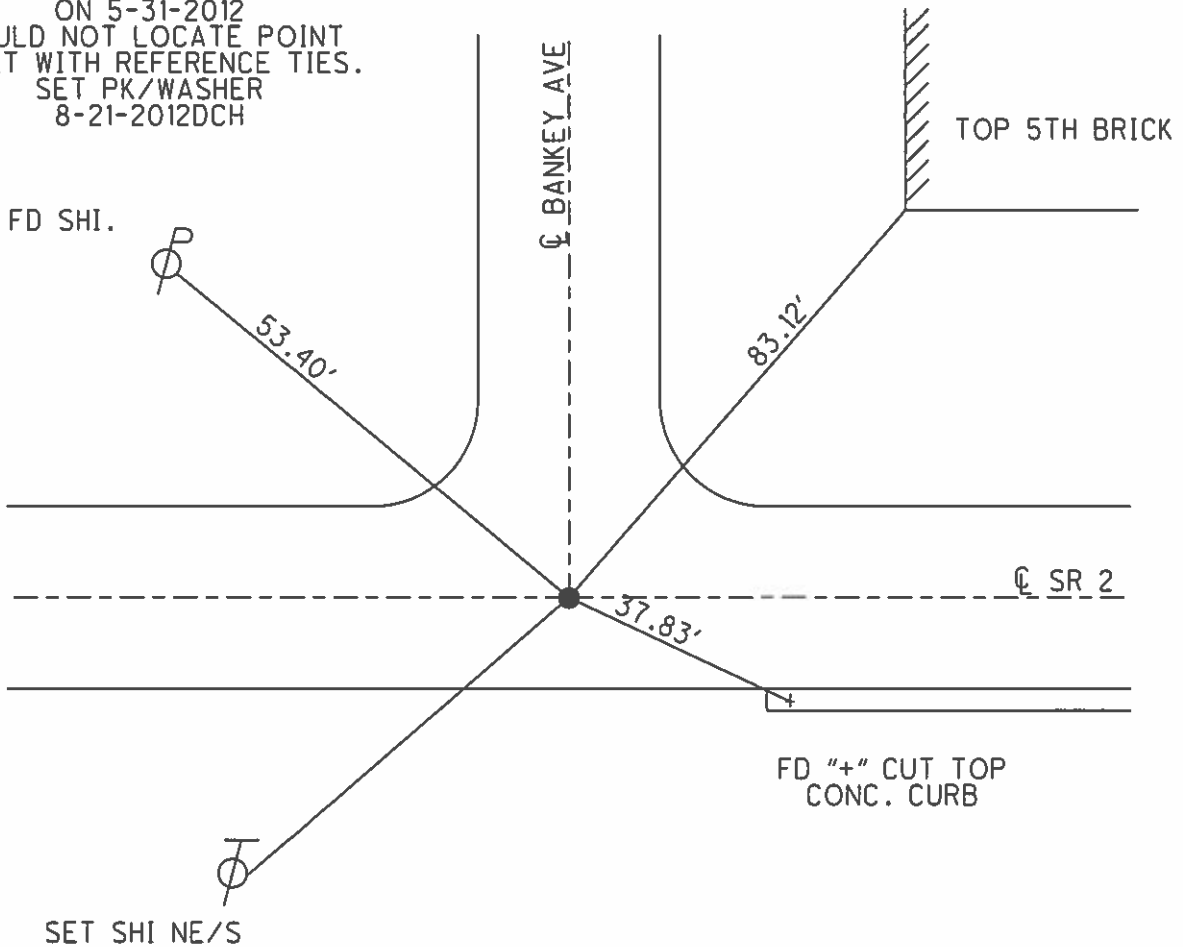
GRID: NORTHING: 680956.091 EASTING: 1471602.897



RECORD

SET PK/WASHER
9-4-1996

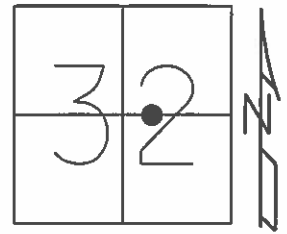
ON 5-31-2012
COULD NOT LOCATE POINT
RESET WITH REFERENCE TIES.
SET PK/WASHER
8-21-2012DCH



O.D.O.T. DISTRICT 2 SURVEY OFFICE (USE ONLY)

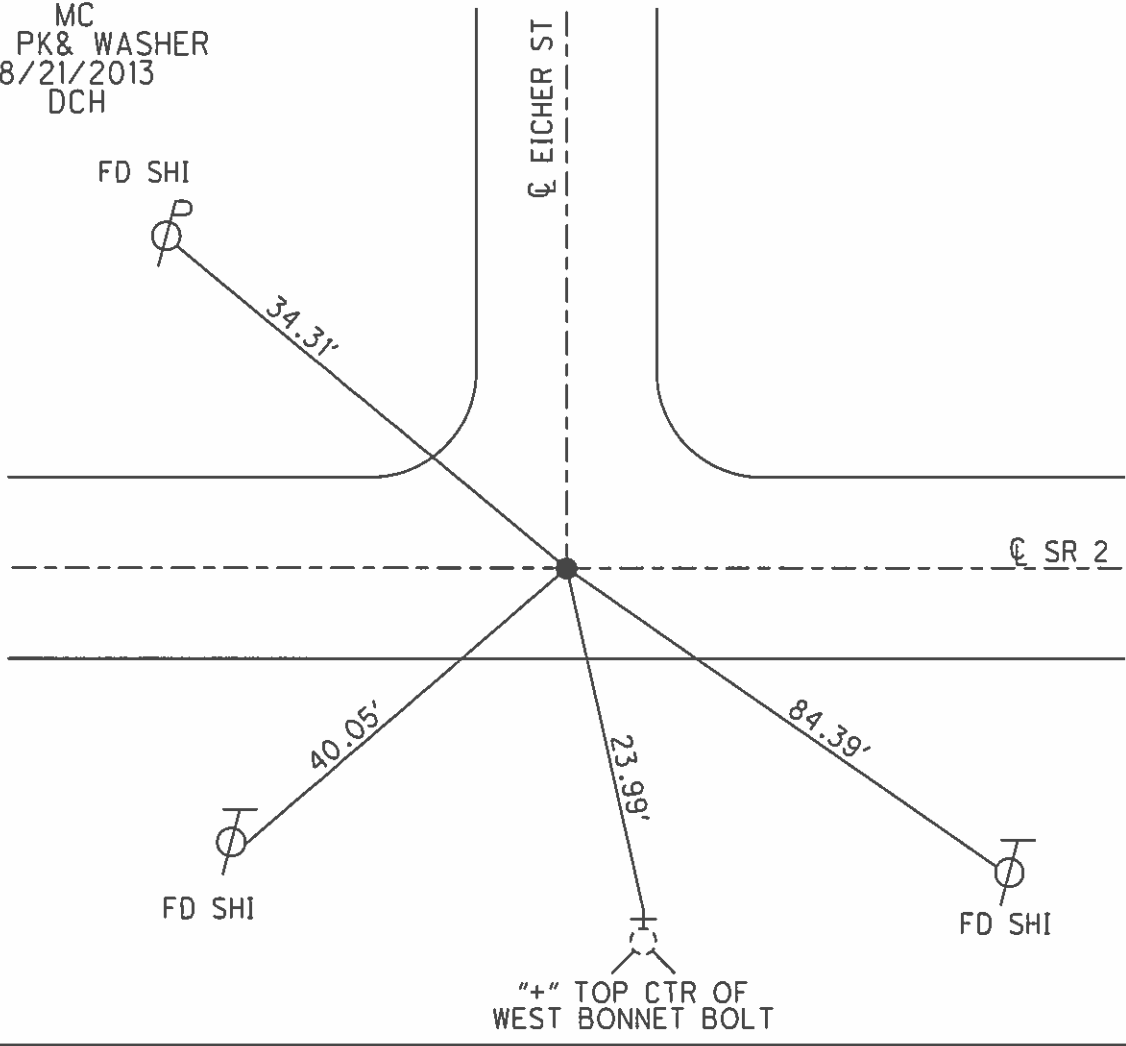
PERSONNEL _____ REFERENCE NO. 12 SHEET 13 OF 15
 NOTES HOMAN DATE 5/31/12 ROUTE SR 2
 H.C. ROUSOS WEATHER CLOUDY COUNTY FULTON
 R.C. HOMAN TEMP. 70° TOWNSHIP GERMAN
 SECTION 32
 T 7 N R 5 E

TYPE MONUMENT P.K. SHANK
 ON SURFACE - ~~BELOW~~ ON _____
~~LEFT~~ - \odot PAV'T - ~~RIGHT~~ ON _____
14.6' TO RT FACE OF CURB
 S.L.M. 187+22
 GRID: NORTHING: 680944.916 EASTING: 1472220.148



RECORD

RESET 9-4-96
 SET PK& WASHER
 9/4/2006
 MC
 SET PK& WASHER
 8/21/2013
 DCH

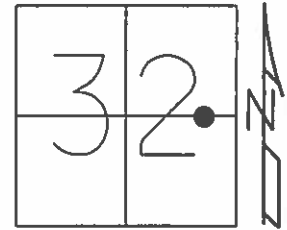


O.D.O.T. DISTRICT 2 SURVEY OFFICE (USE ONLY)

PERSONNEL _____ REFERENCE NO. 13 SHEET 14 OF 15

NOTES HOMADMAN DATE 5/31/12 ROUTE SR 2
 H.C. ROUSOS WEATHER CLOUDY COUNTY FULTON
 R.C. HOMADMAN TEMP. 70° TOWNSHIP GERMAN
 SECTION 32
T 7 N R 5 E

TYPE MONUMENT MON.BOX
 ON SURFACE - ~~BELOW~~ ON
 LEFT - ~~PAV'T~~ RIGHT 0.7'
14.1' TOLT FACE OF CURB
 S.L.M. 197+41
 GRID: NORTHING: 680925.992 EASTING: 1473235.713



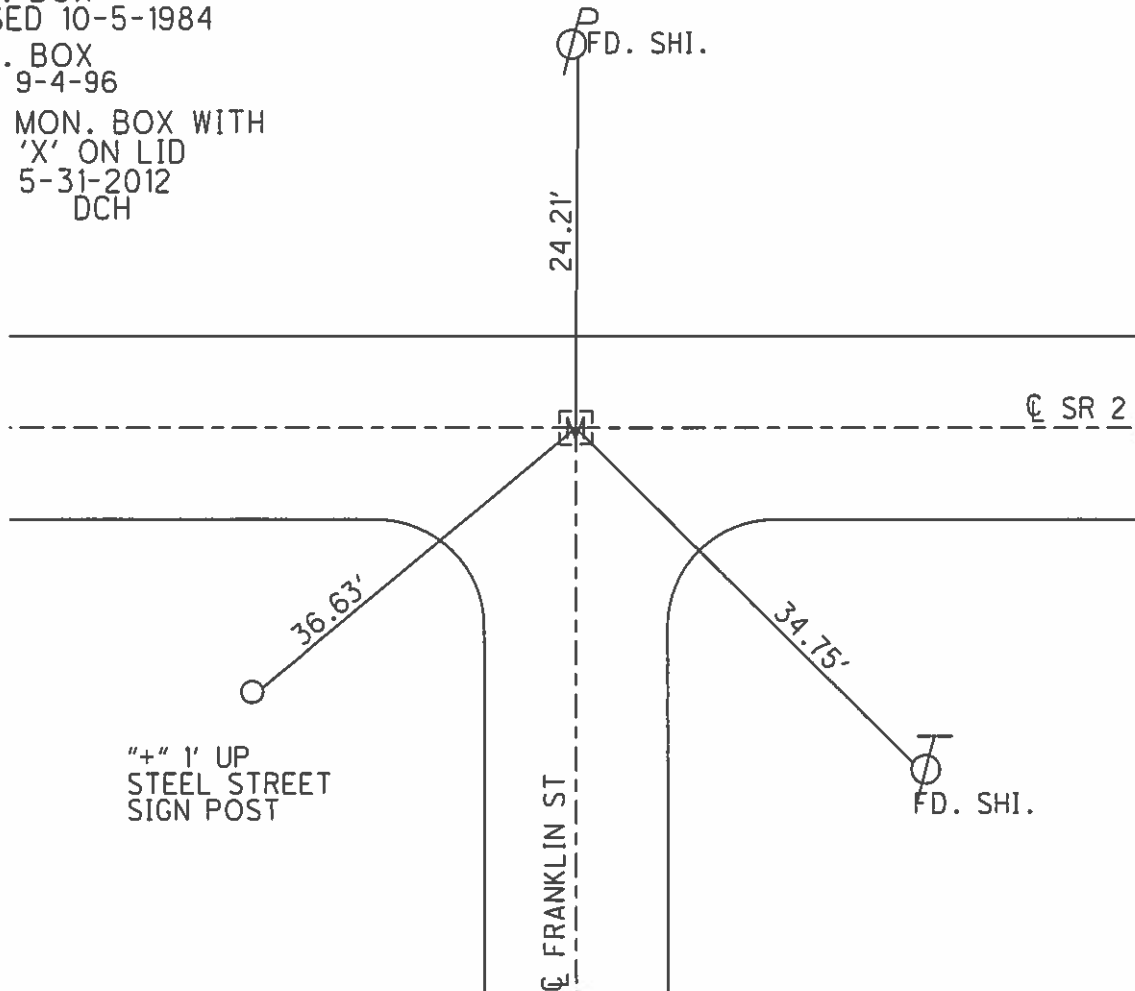
RECORD

MON BOX RIM WAS NOTCHED
 AND LID HAD "+" - DID NOT OPEN
 7-5-1984

MON. BOX
 RAISED 10-5-1984

MON. BOX
 RAISED 9-4-96

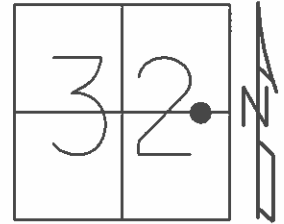
FND. MON. BOX WITH
 'X' ON LID
 5-31-2012
 DCH



O.D.O.T. DISTRICT 2 SURVEY OFFICE (USE ONLY)

PERSONNEL _____ REFERENCE NO. 13 A SHEET 15 OF 15
 NOTES HOMAN DATE 5/31/12 ROUTE SR 2
 H.C. ROUSOS WEATHER CLOUDY COUNTY FULTON
 R.C. HOMAN TEMP. 70° TOWNSHIP GERMAN
 _____ SECTION 32
 _____ T 7 N R 5 E

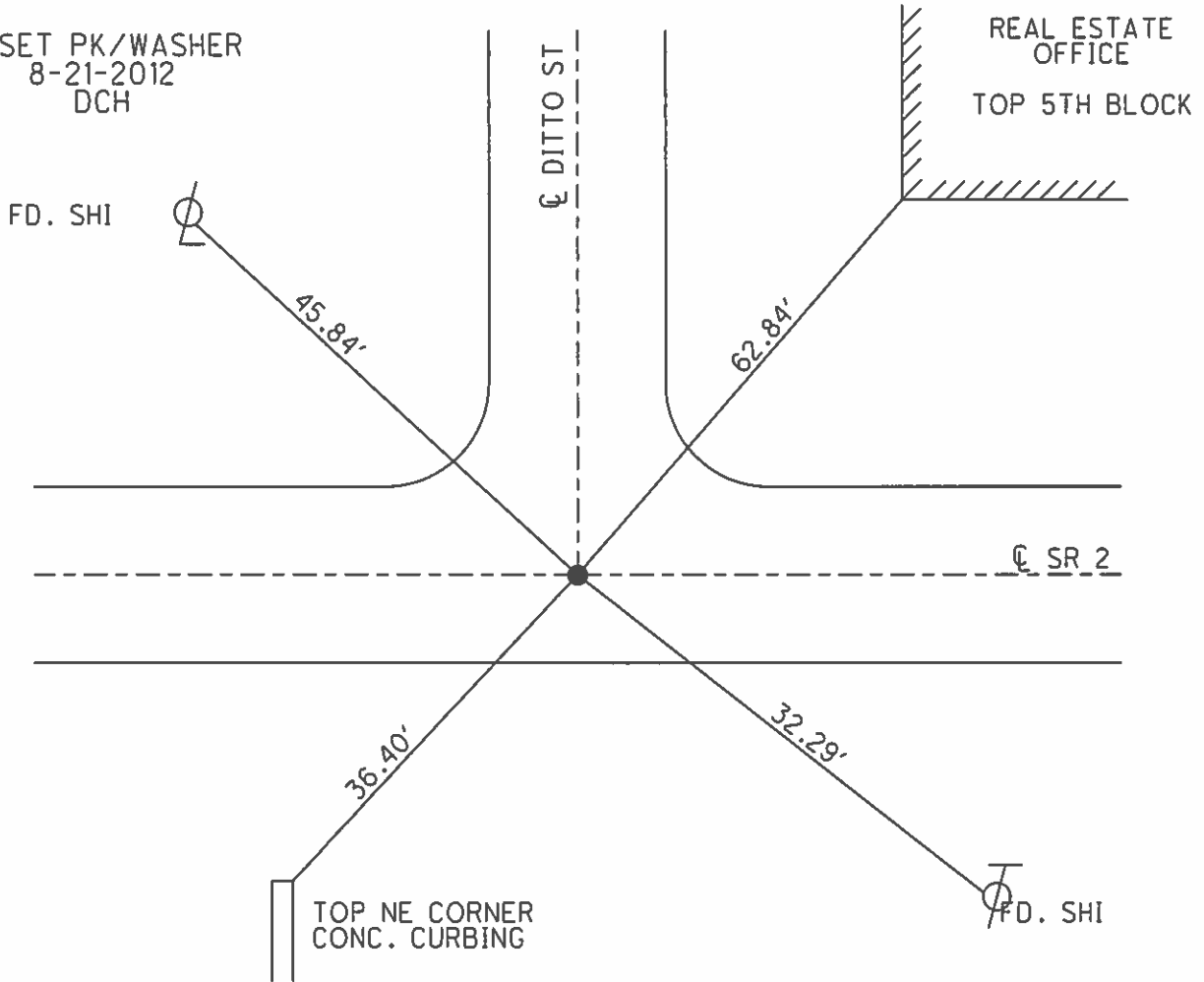
TYPE MONUMENT P.K./WASHER
 ON SURFACE - ~~BELOW~~ ON _____
~~LEFT~~ - CL PAV'T - ~~RIGHT~~ ON _____
14.4' TO RT ~~FACE OF CURB~~ FACE OF CURB
 S.L.M. 200+58
 GRID: NORTHING: 680920.031 EASTING: 1473553.121



RECORD

RESET PK/WASHER
9-4-96 MC

RESET PK/WASHER
8-21-2012
DCH



FULTON COUNTY LAND CORNER REFERENCE SHEET
OFFICE OF THE FULTON COUNTY ENGINEER
 Quick Reference Sheet

Section: 31 & 32
 Town: 7 North
 Range: 5 East
 Corner Code#: C-12
 Permanent Point # 140

I, Joseph D. Fenicle, PS, in a field survey on May 20, 2010 do hereby state that the survey monument mentioned has been located and identified. The old witnesses, if available, were checked and if necessary a new monument was brought to the surface. New witnesses have been set where necessary using a 1 1/2 " brass tag stamped "Fulton County", unless indicated otherwise. All information has been researched to the best of my knowledge.

A. Description of original monument and accessories and/or subsequent restoration:

???? O. Griffin, Office of the Fulton County Engineer. Stone

{1} NE 33.30' Anchor Post
 {2} NW 33.80' East Post of Dry Good Sign

1963 ?????, Ohio State Highway Department. Stone & Brass Screw

{3} SE 73.98' Shiner in Telephone Pole
 {4} SW 71.88' Shiner in Power Pole
 {5} NW 42.41' Shiner in Power Pole

1972 I. Stone, Ohio Department of Transportation. Monument Not Identified

{6} SE 71.05' Shiner
 {7} SW 68.60' Shiner
 {8} NW 43.29' Shiner

1995 C. Loehrke, Ohio Department of Transportation. PK Nail/ Washer

{9} SE 70.88' Set Shiner in Northwest Side of Telephone Pole
 {10} SW 75.05' Found Shiner in Power Pole
 {11} SW 71.48' Set Shiner in East Side of Telephone Pole
 {8} NW 43.35' Found Shiner in Telephone Pole

2010 J. Fenicle, PS, Office of the Fulton County Engineer. Set Railroad Spike w/ "x"

{12} NE 80.45' "Zerk" in Top Center Bolt of Fire Hydrant
 {9} SE 70.89' Found Nail/Shiner in Northwest Face of Telephone Pole
 {13} SE 49.09' Set Chiseled "x" on South Rim of Manhole
 {14} SE 63.81' Set Chiseled "x" on Northwest Face of Fence Corner Post
 {10} SW 75.15' Found Nail/Shiner in Northeast Face of Power Pole
 {11} SW 71.47' Found Nail/Shiner in Northeast Face of Telephone Pole # 040AT 7001
 {8} NW 43.37' Found Nail/Shiner in Southeast Face of Telephone Pole # 040AT 900 1R1

B. State Plane Coordinates (NAD1983[86]), Ohio North Zone (3401), U.S. Survey Feet.

North 881022.743 East 1468604.033

C. Notes This corner is located at the intersection of Township Road 24 and State Route 2. This corner was set based off the latest (1995) references. Set 1 1/2" MAG Nails 2.00' North & West.

	A	B	C	D	E	F	G	H	I	J	K	L	M
1													
2	6	5	4	3	2								
3													
4	7	8	9	10	11	12							
5													
6	18	17	16	15	14	13							
7													
8	19	20	21	22	23	24							
9													
10	30	29	28	27	26	25							
11													
12	31	32	33	34	35	36							
13													


ORIGINAL DOCUMENT IS ON FILE WITH THE OFFICE OF THE FULTON COUNTY ENGINEER
 9120 COUNTY ROAD 14, WAUSEON, OH 43567-9669
 JOSEPH D. FENICLE, PS

FULTON COUNTY LAND CORNER REFERENCE SHEET

OFFICE OF THE FULTON COUNTY ENGINEER

Quick Reference Sheet

Section: 32
 Town: 9 South
 Range: 2 East
 Corner Code#: D-12
 Permanent Point # 139



I, Joseph D. Fenicle, PS, in a field survey on May 25, 2010 do hereby state that the survey monument mentioned has been located and identified. The old witnesses, if available, were checked and if necessary a new monument was brought to the surface. New witnesses have been set where necessary using a 1 1/2 " brass tag stamped "Fulton County", unless indicated otherwise. All information has been researched to the best of my knowledge.

A. Description of original monument and accessories and/or subsequent restoration:

???? O. Griffin, Office of the Fulton County Engineer. Stone

- 1967 ???? , Ohio State Highway Department. Brass Screw
- [1] NE 72.33' Southwest Corner of Store Building
 - [2] SE 84.91' Trio Bar Tavern
 - [3] SW 37.08' Shiner in 14" Box Elder
 - [4] SW 35.90' Shiner in 18" Box Elder
 - [5] NW 61.93' Shiner in 22" Maple
 - [6] NW 32.45' Shiner in 22" Maple

- 1974 ???? , Ohio Department of Transportation. PK Nail over Brass Screw
- [7] N 14.40' Drill Hole Set
 - [8] NE 20.55' Drill hole Set
 - [1] NE 72.30' Rupp Building
 - [2] SE 84.88' Corner of House
 - [9] NW 20.88' Drill Hole Set

- 1995 C. Loehrke, Ohio Department of Transportation. PK Nail/Washer
- [10] NE 21.50' Found Shiner in Power Pole
 - [11] SE 24.16' Set Shiner in North Side of Telephone Pole
 - [12] SW 78.40' Top of Northeast Corner, Concrete Base "LA Choy" Receiving Sign
 - [5] NW 61.63' Found Shiner in 38" Maple

- 2010 J. Fenicle, PS, Office of the Fulton County Engineer. PK Nail/Washer
- [7] N 14.43' Found Chiseled "x"
 - [1] NE 72.32' Southwest Foundation Corner of Dr. John Erch Eye Doctor Building (700 S.R. 2)
 - [10] NE 21.53' Found Nail/Shiner in South Face of Power Pole
 - [13] NE 26.46' Chiseled "x" on Northeast Rim of Sanitary Manhole
 - [11] SE 24.14' Found Nail/Shiner in North Face of Telephone Pole
 - [14] SW 90.74' Found Nail/Shiner in Northeast Face of Power Pole # 040AT12 9 12603
 - [15] NW 92.05' Set Fulton County Tag in Southeast Face of Power Pole
 - [9] NW 20.95' Found Chiseled "x"

B. State Plane Coordinates (NAD1983[86]), Ohio North Zone (3401), U.S. Survey Feet.

North 680963.247 East 1471255.841

C. Notes This corner is located on State Route 2 between Township Road 24 and State Route 66. MAG Nails have been set 2.00' North & West. C-12 to D-12 = 2652.77' as measured by C. Loehrke in 1996.

ORIGINAL DOCUMENT IS ON FILE WITH THE OFFICE OF THE FULTON COUNTY ENGINEER
 9120 COUNTY ROAD 14, WAUSEON, OH 43067-9669
 JOSEPH D. FENICLE, PS

O.D.O.T. DISTRICT 2 SURVEY OFFICE

PERSONNEL _____

REFERENCE NO. 13 B

SHEET _____ OF _____

NOTES Loehrike

H.C. Rousos

R.C. CANTERBURY

DATE 11-1-96

WEATHER Cold Windy

TEMP. +36

ROUTE S.R. 66

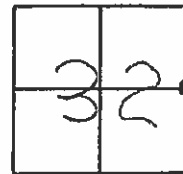
COUNTY FULTON

TOWNSHIP GERMAN

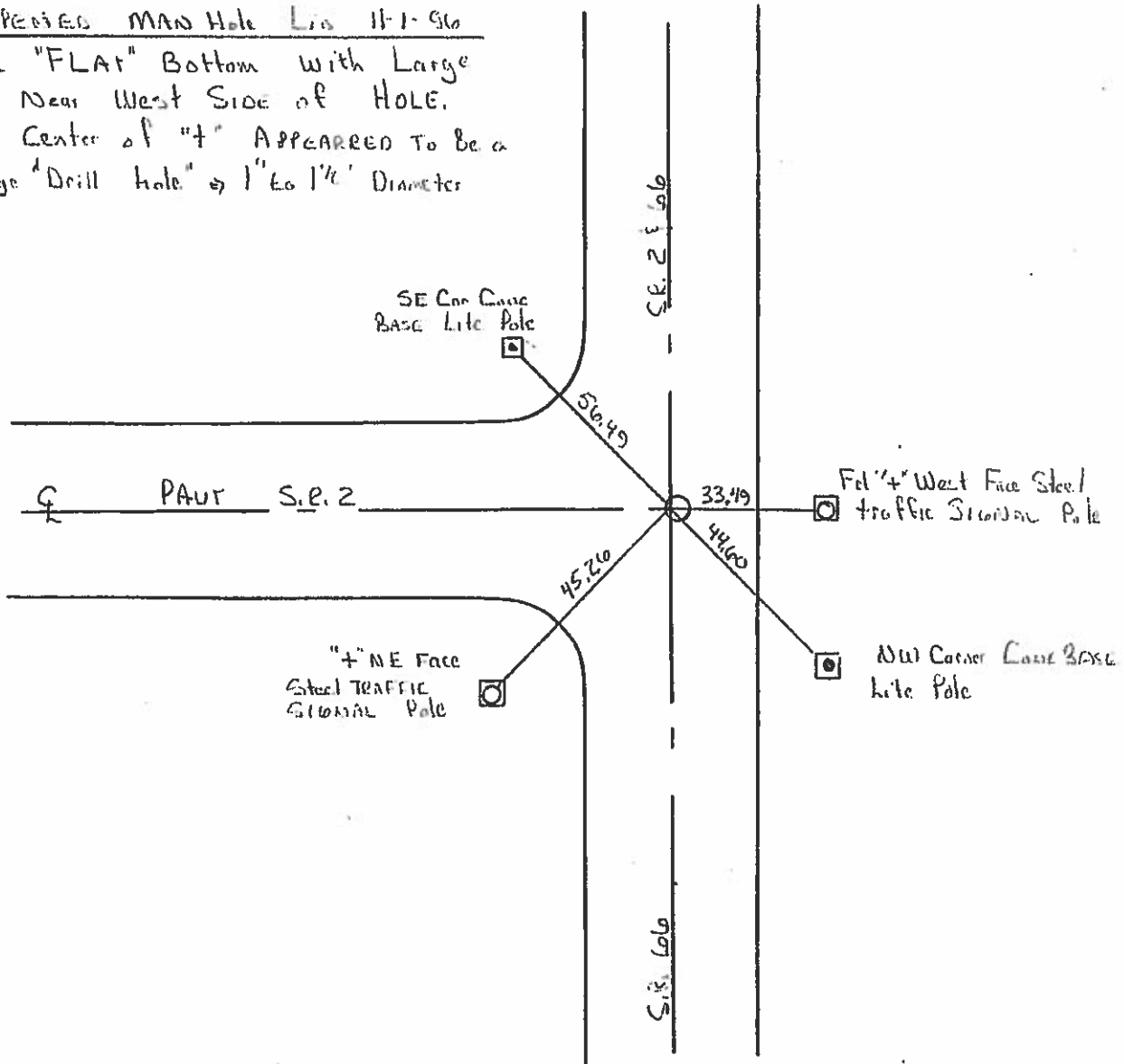
SECTION 32

T 7 N R 5 E

TYPE MONUMENT "+" Top of Stone - in ManHole
 ON SURFACE - BELOW ± 1/2 ft Below Lio
 LEFT- & PAV'T. - RIGHT Both
 TO EDGE PAVEMENT
 S.L.M. 204+03 S.R. 2 = 130+63 S.R. 66



OPENED MAN Hole Lio 11-1-96
 Fd "FLAT" Bottom with Large
 "+" Near West Side of HOLE.
 AT Center of "+" APPEARED TO be a
 Large "Drill hole" of 1" to 1 1/4" Diameter

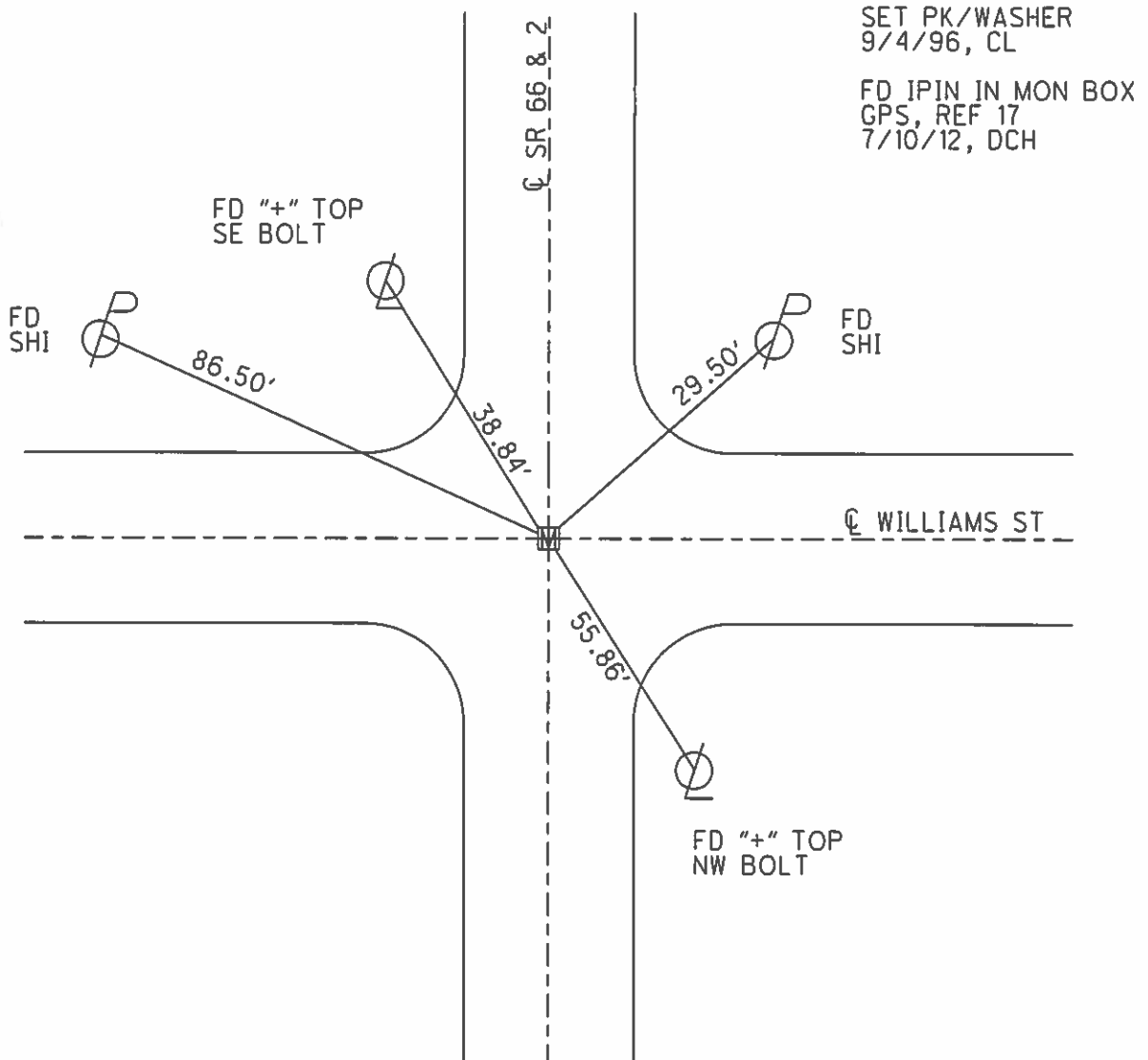
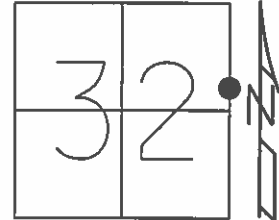


O.D.O.T. DISTRICT 2 SURVEY OFFICE (USE ONLY)

PERSONNEL _____ REFERENCE NO. 13 C SHEET 1 OF 9
 NOTES LOEHRKE DATE 8/9/95 ROUTE SR 66, SR 2
 H.C. ROUSOS WEATHER CLOUDY COUNTY FULTON
 R.C. CANTERBURY TEMP. 77° TOWNSHIP GERMAN
 _____ SECTION 32
 _____ T 7 N R 5 E

TYPE MONUMENT 1" IPIN
~~ON SURFACE~~ - BELOW 1/2"
 LEFT - ☉ PAV'T - RIGHT ON
- TO - EDGE PAVEMENT
 S.L.M. 211+66

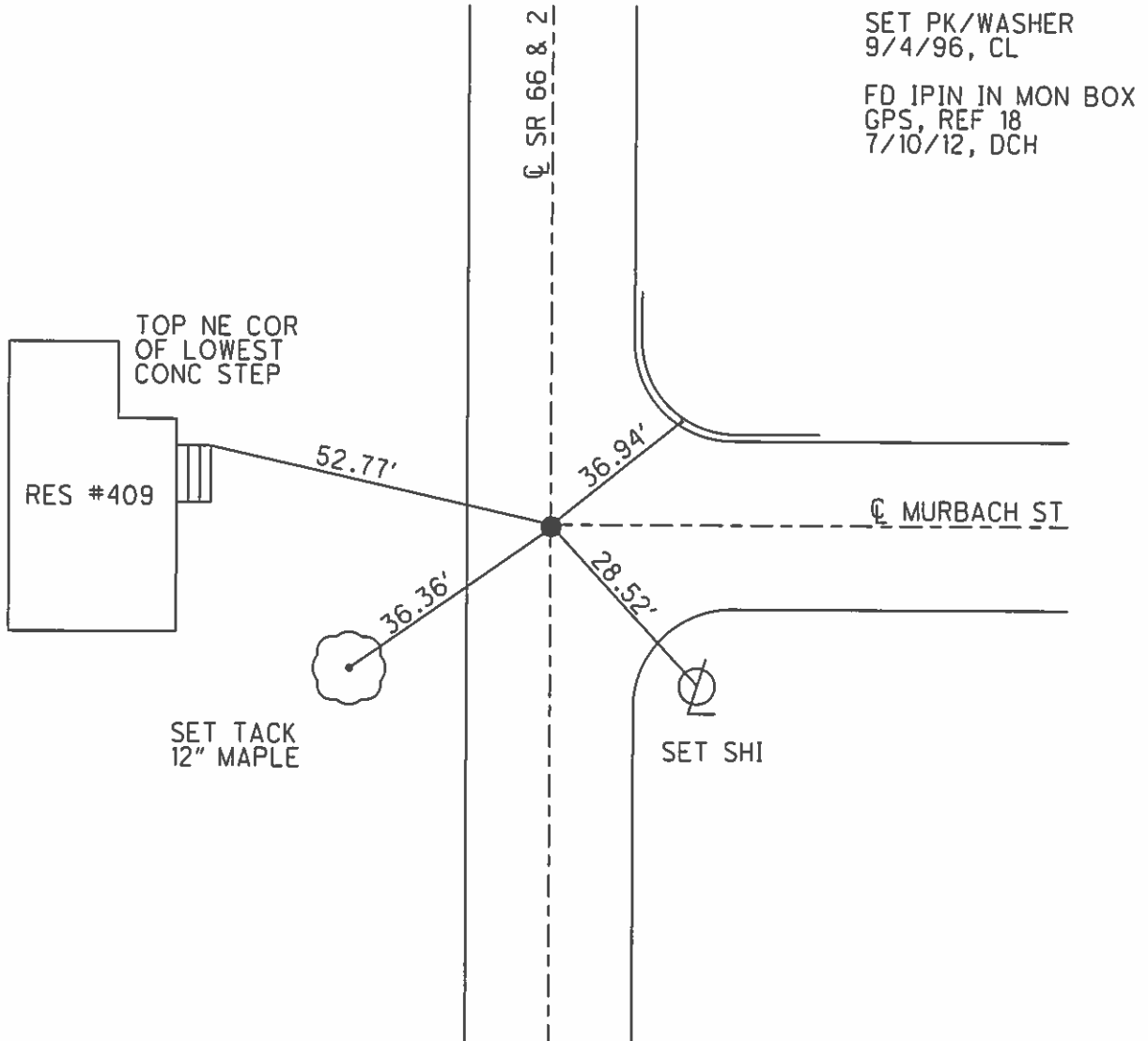
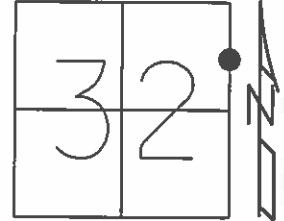
Grid: Northing: - Easting: -



O.D.O.T. DISTRICT 2 SURVEY OFFICE (USE ONLY)

PERSONNEL _____ REFERENCE NO. 13 D SHEET 2 OF 9
 NOTES LOEHRKE DATE 8/9/95 ROUTE SR 66, SR 2
 H.C. ROUSOS WEATHER CLOUDY COUNTY FULTON
 R.C. CANTERBURY TEMP. 77° TOWNSHIP GERMAN
 SECTION 32
 T 7 N R 5 E

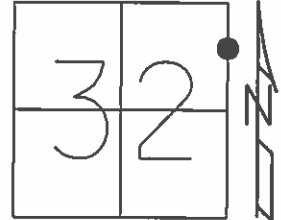
TYPE MONUMENT PK NAIL
 ON SURFACE - ~~BELOW~~ ON
 LEFT - ☉ PAV'T - RIGHT ON
13.7' TO LT EDGE PAVEMENT
 S.L.M. 214+90
 Grid: Northing: - Easting: -



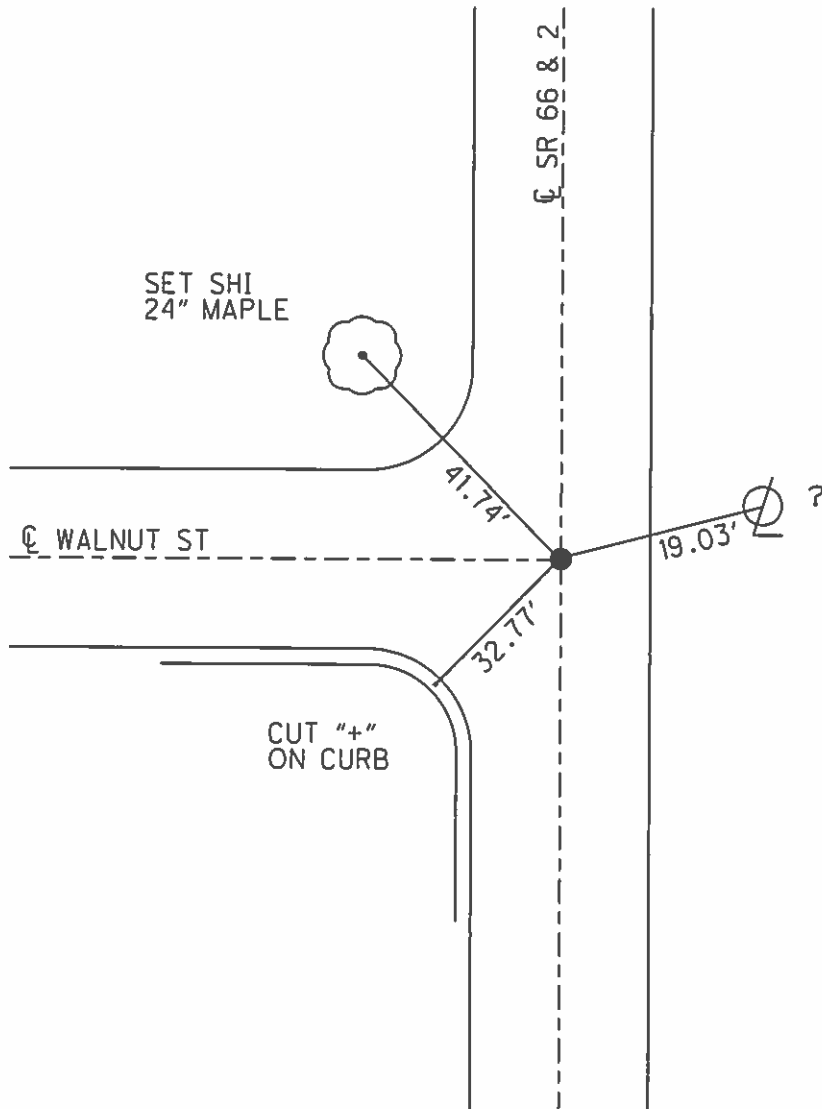
O.D.O.T. DISTRICT 2 SURVEY OFFICE (USE ONLY)

PERSONNEL _____ REFERENCE NO. 13 E SHEET 3 OF 9
 NOTES LOEHRKE DATE 8/9/95 ROUTE SR 66, SR 2
 H.C. ROUSOS WEATHER CLOUDY COUNTY FULTON
 R.C. CANTERBURY TEMP. 77° TOWNSHIP GERMAN
 _____ SECTION 32
 _____ T 7 N R 5 E

TYPE MONUMENT PK/WASHER
 ON SURFACE - ~~BELOW~~ ON
 LEFT - ☉ PAV'T - RIGHT ON
13.9' TO E EDGE PAVEMENT
 S.L.M. 217+47



Grid: Northing: _____ Easting: _____



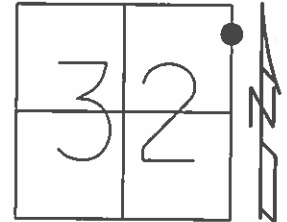
SET PK/WASHER
 9/4/96, CL

FD IPIN IN MON BOX
 GPS, REF 19
 7/10/12, DCH

O.D.O.T. DISTRICT 2 SURVEY OFFICE (USE ONLY)

PERSONNEL _____ REFERENCE NO. 13 F SHEET 4 OF 9
 NOTES LOEHRKE DATE 8/9/95 ROUTE SR 66, SR 2
 H.C. ROUSOS WEATHER CLOUDY COUNTY FULTON
 R.C. CANTERBURY TEMP. 77° TOWNSHIP GERMAN
 _____ SECTION 32
 _____ T 7 N R 5 E

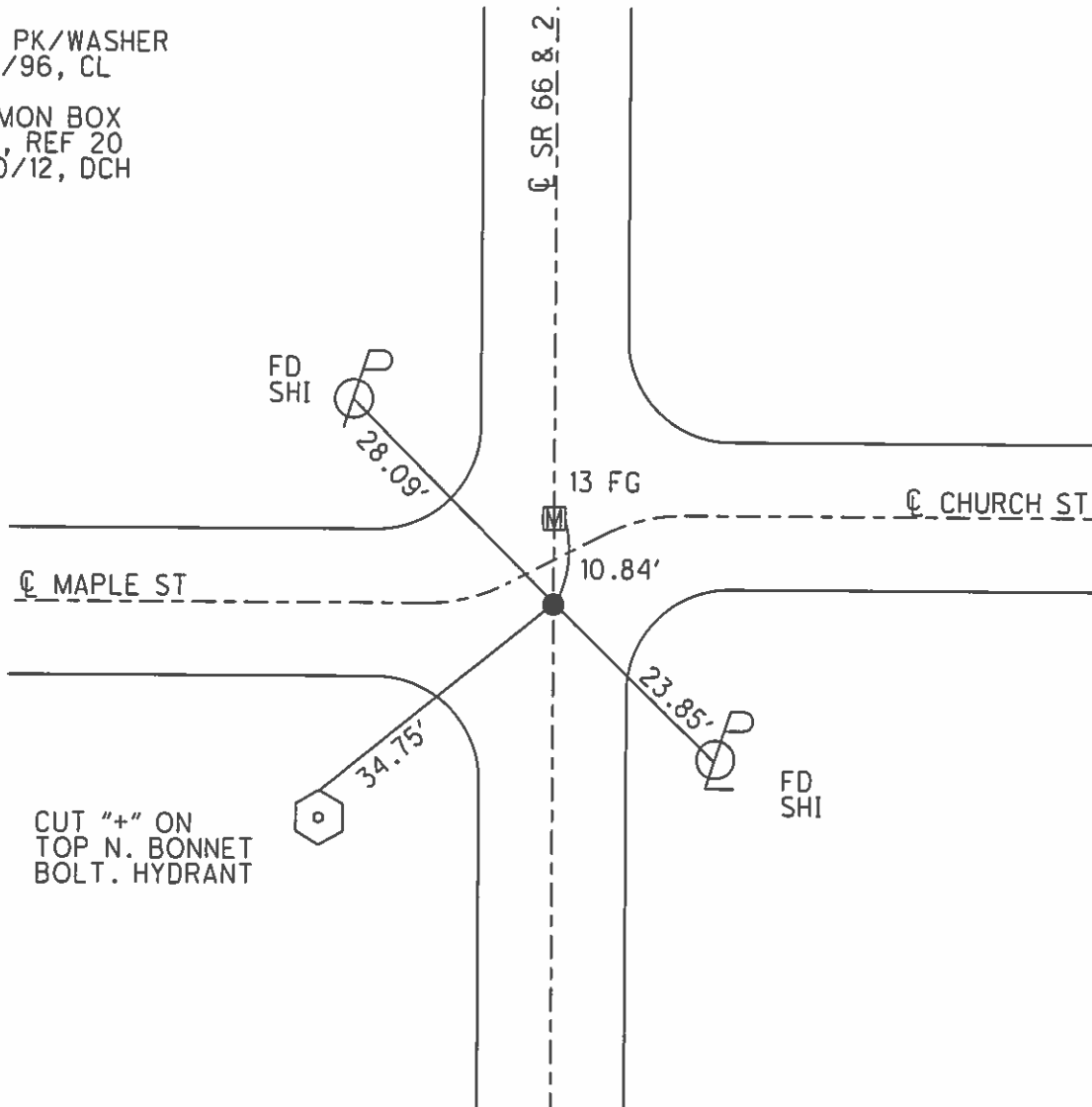
TYPE MONUMENT 1" IPIN
 ON SURFACE - ~~BELOW~~ 1"
 LEFT - ☉ PAV'T - RIGHT ON
- TO - EDGE PAVEMENT
 S.L.M. 225+35



Grid: Northing: 683040.655 Easting: 1473938.540

SET PK/WASHER
 9/4/96, CL

FD MON BOX
 GPS, REF 20
 7/10/12, DCH

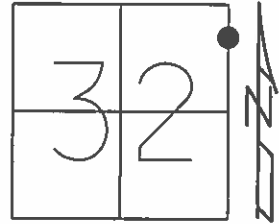


CUT "+" ON
 TOP N. BONNET
 BOLT. HYDRANT

O.D.O.T. DISTRICT 2 SURVEY OFFICE (USE ONLY)

PERSONNEL _____ REFERENCE NO. 13 FG SHEET 5 OF 9
NOTES HOMAN DATE 7/10/12 ROUTE SR 66, SR 2
H.C. ROUSOS WEATHER SUNNY COUNTY FULTON
R.C. HOMAN TEMP. 75° TOWNSHIP GERMAN
SECTION 32
T 7 N R 5 E

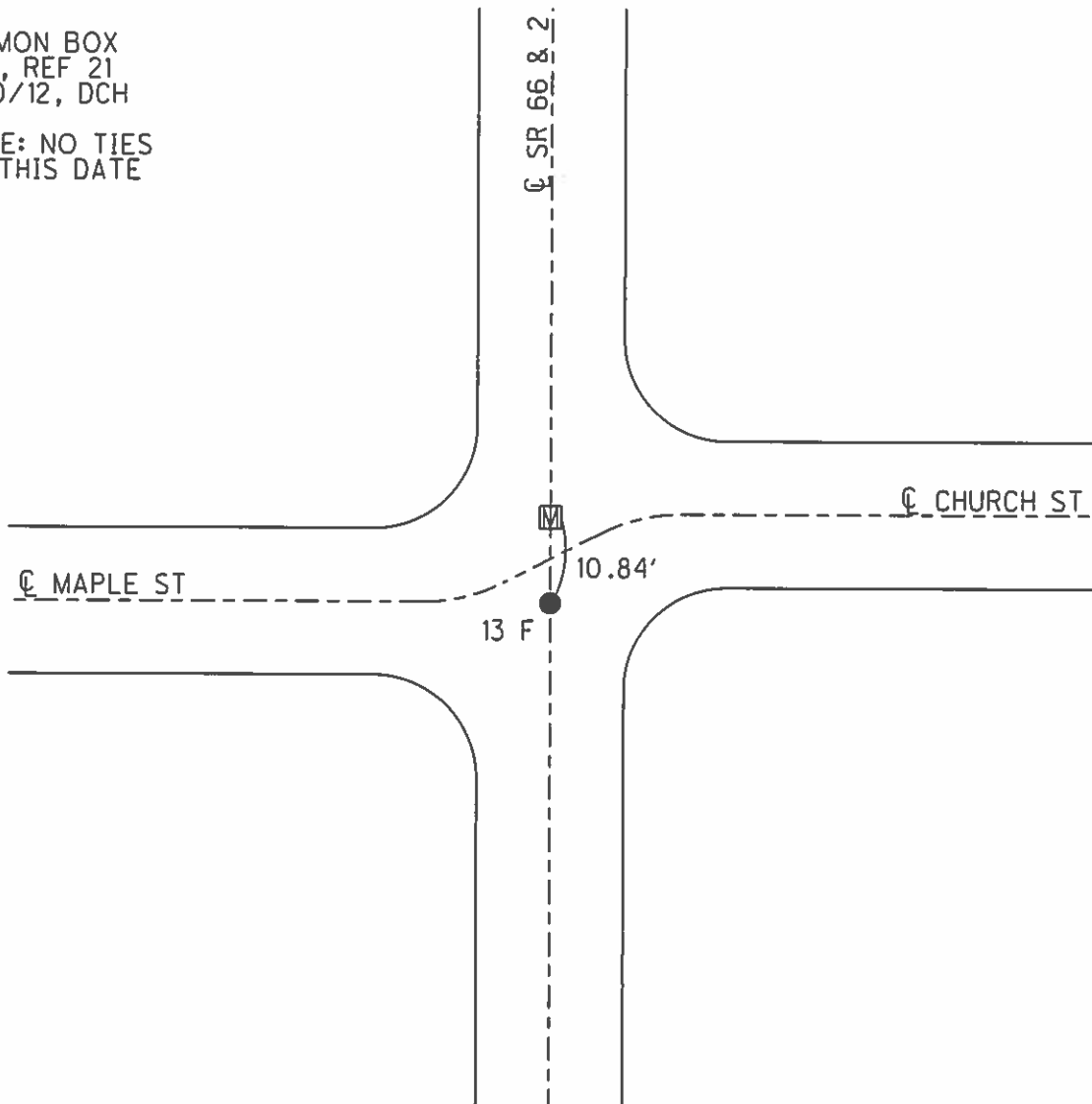
TYPE MONUMENT MONBOX
ON SURFACE - ~~BELOW~~ ON
LEFT - ☉ PAV'T - RIGHT ON
- TO - EDGE PAVEMENT
S.L.M. 225+45.8



Grid: Northing: 683051.492 Easting: 1473938.747

FD MON BOX
GPS, REF 21
7/10/12, DCH

NOTE: NO TIES
TO THIS DATE



O.D.O.T. DISTRICT 2 SURVEY OFFICE (USE ONLY)

PERSONNEL

REFERENCE NO.

13 G

SHEET

6

OF 9

NOTES LOEHRKE

DATE 8/9/95

ROUTE SR 66, SR 2

H.C. ROUSOS

WEATHER CLOUDY

COUNTY FULTON

R.C. CANTERBURY

TEMP. 75°

TOWNSHIP GERMAN

SECTION 29

T 7 N R 5 E

TYPE MONUMENT MONBOX

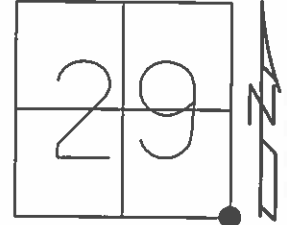
ON SURFACE - ~~BELOW~~ ON

LEFT - \odot PAV'T - RIGHT ON

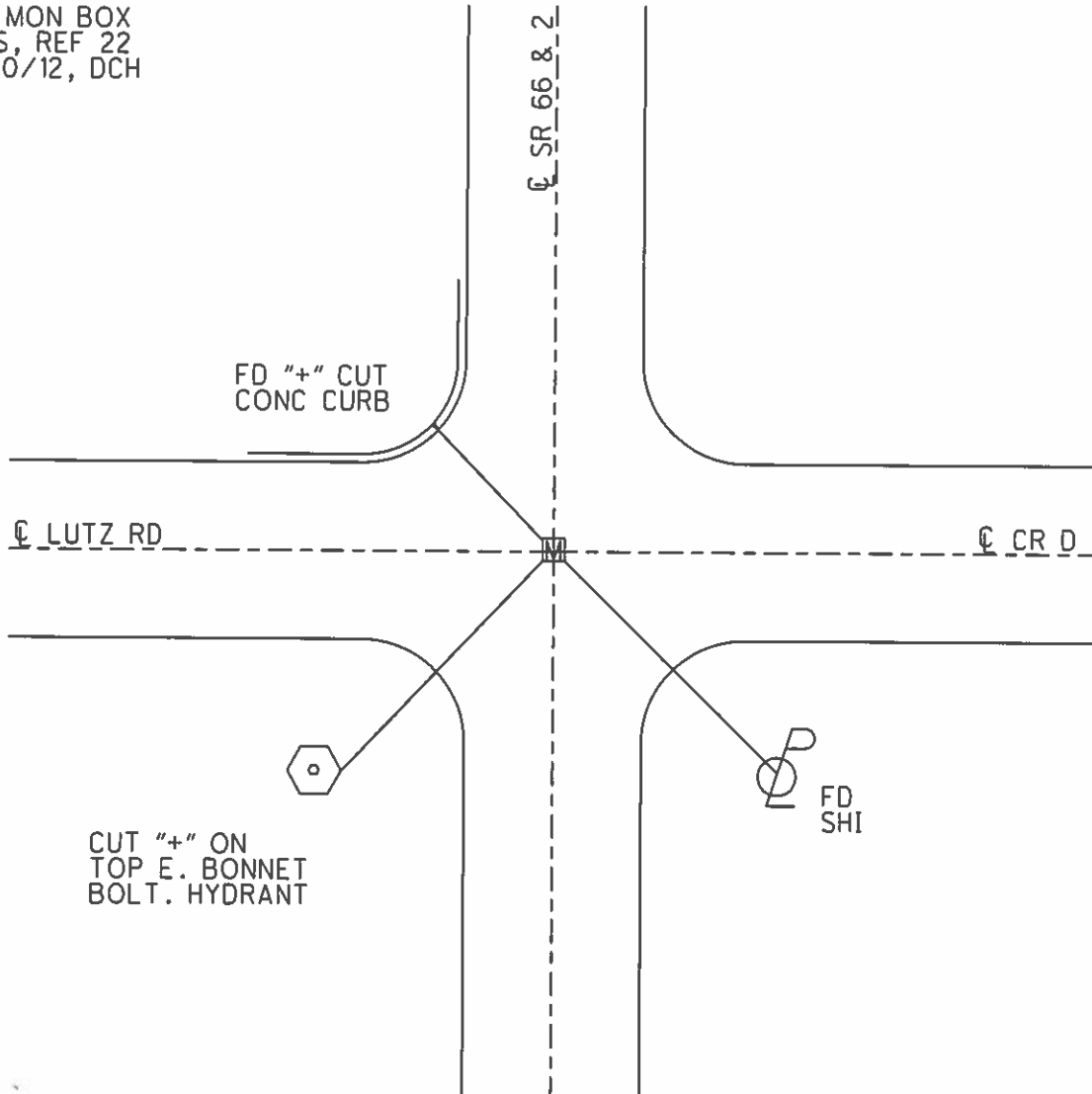
- TO - EDGE PAVEMENT

S.L.M. 230+46

Grid: Northing: 683550.645 Easting: 1473948.458



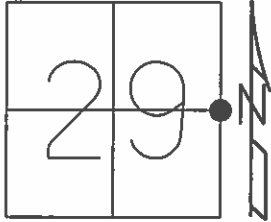
FD MON BOX
GPS, REF 22
7/10/12, DCH



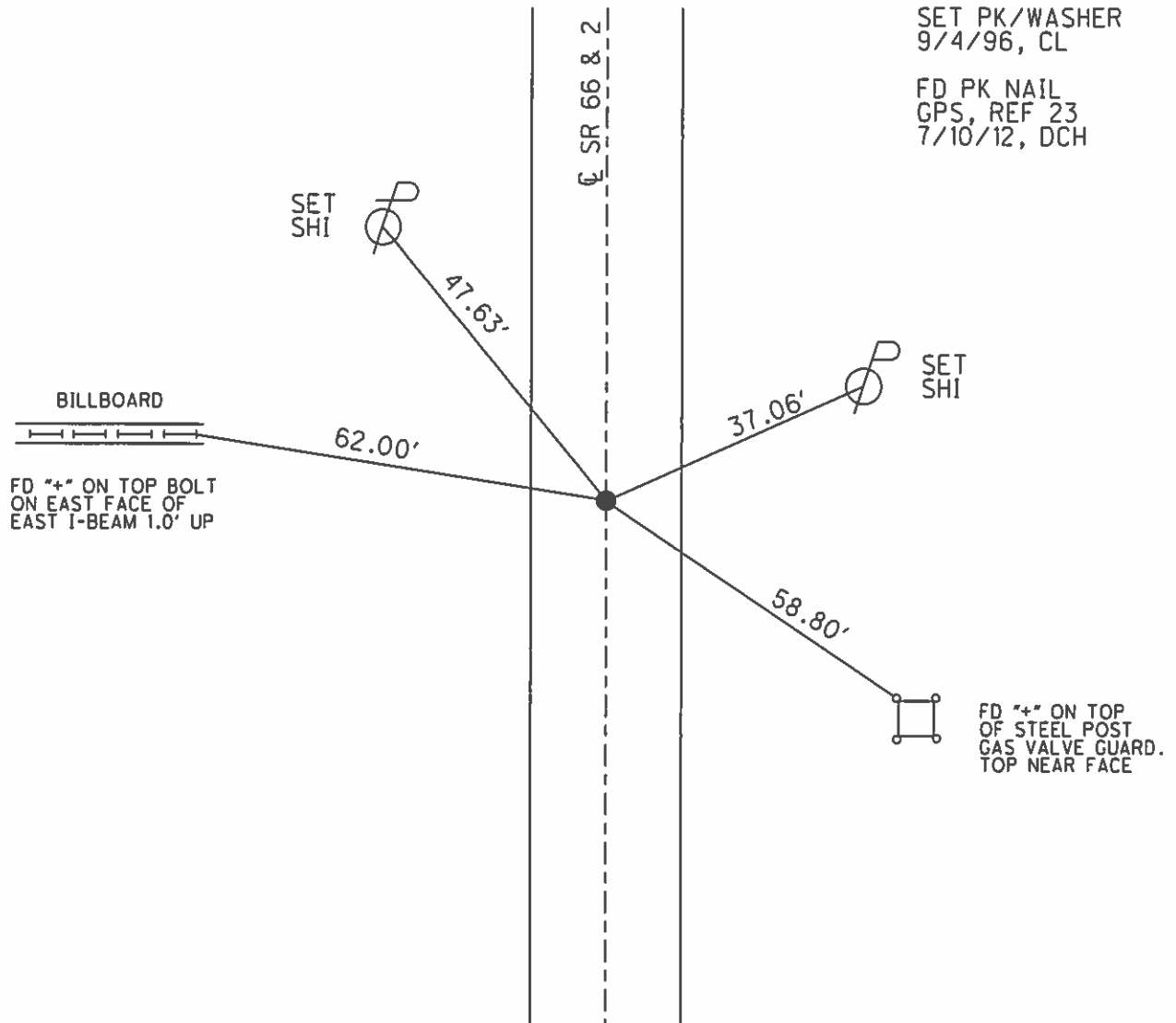
O.D.O.T. DISTRICT 2 SURVEY OFFICE (USE ONLY)

PERSONNEL _____ REFERENCE NO. 13 H SHEET 7 OF 9
 NOTES HOMAN DATE 7/10/12 ROUTE SR 66, SR 2
 H.C. ROUSOS WEATHER SUNNY COUNTY FULTON
 R.C. HOMAN TEMP. 75° TOWNSHIP GERMAN
 SECTION 29
 T 7 N R 4 E

TYPE MONUMENT PK NAIL
 ON SURFACE - ~~BELOW~~ ON _____
 LEFT - ☉ PAV'T - RIGHT ON _____
11.6' TO RT EDGE PAVEMENT
 S.L.M. 256+97



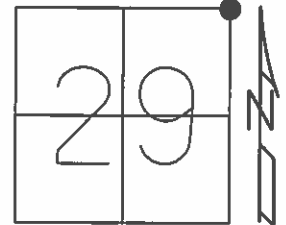
Grid: Northing: 686195.232 Easting: 1473950.855



O.D.O.T. DISTRICT 2 SURVEY OFFICE (USE ONLY)

PERSONNEL _____ REFERENCE NO. 14 SHEET 8 OF 9
 NOTES HOMAN DATE 7/10/12 ROUTE SR 66, SR 2
 H.C. ROUSOS WEATHER SUNNY COUNTY FULTON
 R.C. HOMAN TEMP. 75° TOWNSHIP GERMAN
 _____ SECTION 29
 _____ T 7 N R 5 E

TYPE MONUMENT IPIN
~~ON SURFACE~~ - BELOW 4"
 LEFT - ☉ PAV'T - RIGHT ON
- TO - EDGE PAVEMENT
 S.L.M. 283+41

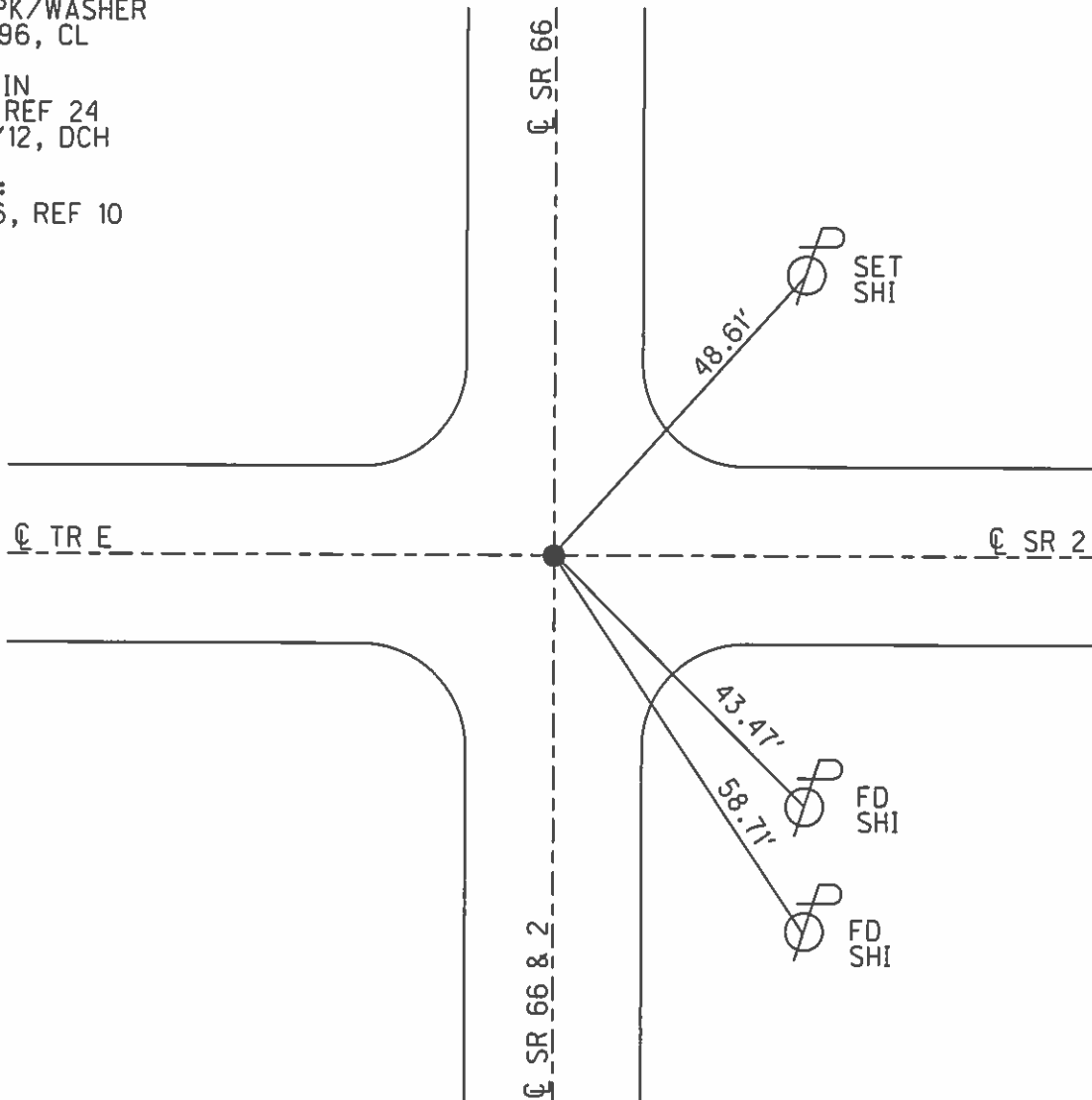


Grid: Northing: 688840.902 Easting: 1473952.442

SET PK/WASHER
 9/4/96, CL

FD IPIN
 GPS, REF 24
 7/10/12, DCH

NOTE:
 SR 66, REF 10



O.D.O.T. DISTRICT 2 SURVEY OFFICE (USE ONLY)

PERSONNEL

REFERENCE NO. 14 A

SHEET 9 OF 9

NOTES AUBLE

DATE 12/21/23

ROUTE SR 2

H.C. NIESE

WEATHER CLOUDY

COUNTY FULTON

R.C. ASTON

TEMP. 40°

TOWNSHIP GERMAN

SECTION 21

DWG BY RHOADES

PID PAVING TRAIN

T 7 N R 5 E

TYPE MONUMENT MONBOX W/ CMON

ON SURFACE - ~~BELOW~~ ON

OFFSET CL PAVEMENT 0.5' LT : ~~RT~~

9.6' TO LT EDGE PAVEMENT

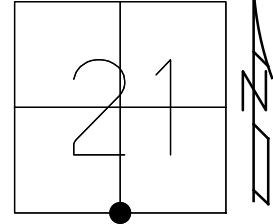
STATION: 310+04

HORZ. DATUM: NAD83 2011

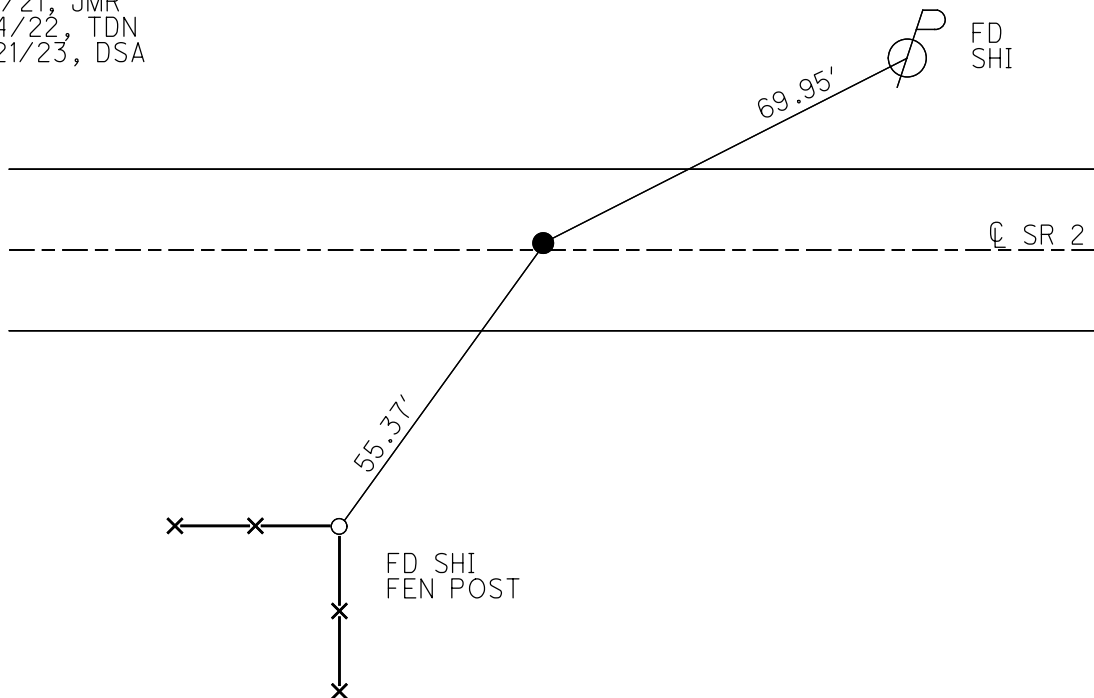
GEOID: NAVD88 2012A

GRID: NORTHING: 688789.848

EASTING: 1476602.081



RECORD:
 FD P.K.NAIL
 5/13/02, DCH
 SET P.K./WASHER
 7/26/02, DCH
 FD P.K.NAIL
 REF 25
 7/10/12, DCH
 FD MONBOX
 W/CMON
 REFA14
 9/24/20, JMR
 3/5/21, JMR
 7/14/22, TDN
 12/21/23, DSA

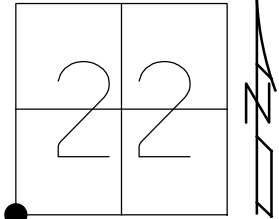


O.D.O.T. DISTRICT 2 SURVEY OFFICE (USE ONLY)

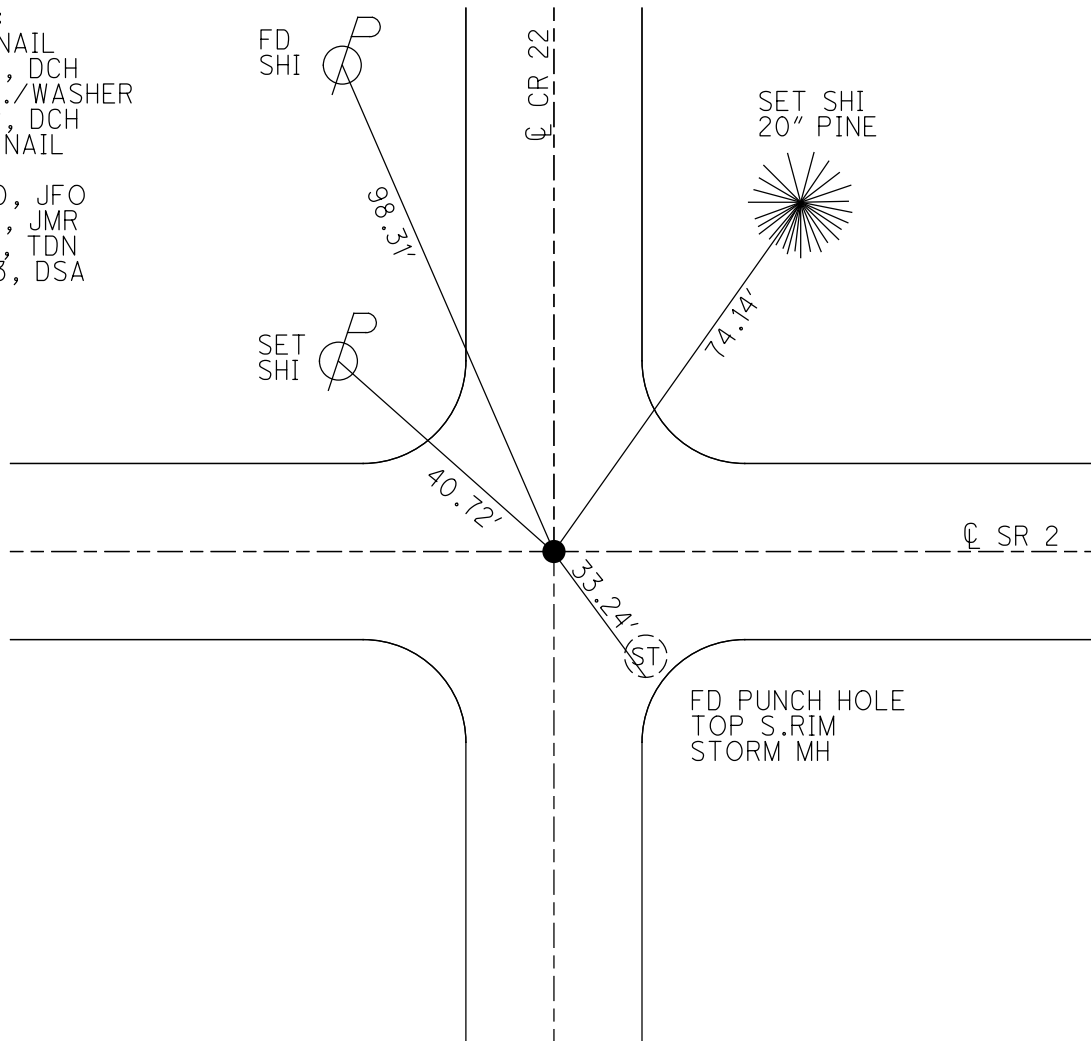
PERSONNEL _____ REFERENCE NO. 15 SHEET 1 OF 11
 NOTES AUBLE DATE 12/21/23 ROUTE SR 2
 H.C. NIESE WEATHER CLOUDY COUNTY FULTON
 R.C. ASTON TEMP. 40° TOWNSHIP GERMAN
 _____ SECTION 22
 DWG BY RHOADES PID PAVING TRAIN T 7 N R 5 E

TYPE MONUMENT MAG NAIL
 ON SURFACE - ~~BELOW~~ ON
 OFFSET C PAVEMENT ON LT : RT
- TO - EDGE PAVEMENT
 STATION: 336+51

HORZ.DATUM: NAD83 2011 GEOID: NAVD88 2012A
 GRID: NORTHING: 688736.778 EASTING: 1479248.449



RECORD:
 FD P.K.NAIL
 5/13/02, DCH
 SET P.K./WASHER
 7-26-02, DCH
 FD MAG NAIL
 REF15
 9/24/20, JFO
 3/05/21, JMR
 7/14/22, TDN
 12/21/23, DSA



O.D.O.T. DISTRICT 2 SURVEY OFFICE (USE ONLY)

PERSONNEL _____ REFERENCE NO. 16 SHEET 2 OF 11
 NOTES AUBLE DATE 12/21/23 ROUTE SR 2
 H.C. NIESE WEATHER CLOUDY COUNTY FULTON
 R.C. ASTON TEMP. 40° TOWNSHIP GERMAN
 _____ SECTION 22
 DWG BY RHOADES PID PAVING TRAIN T 7 N R 5 E

TYPE MONUMENT MAG/WASHER

~~ON SURFACE~~ - BELOW 1"

OFFSET \oslash PAVEMENT ON _____ LT : RT

9.9' TO LT EDGE PAVEMENT

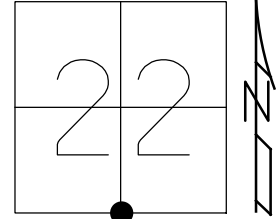
STATION: 362+91

HORZ. DATUM: NAD83 2011

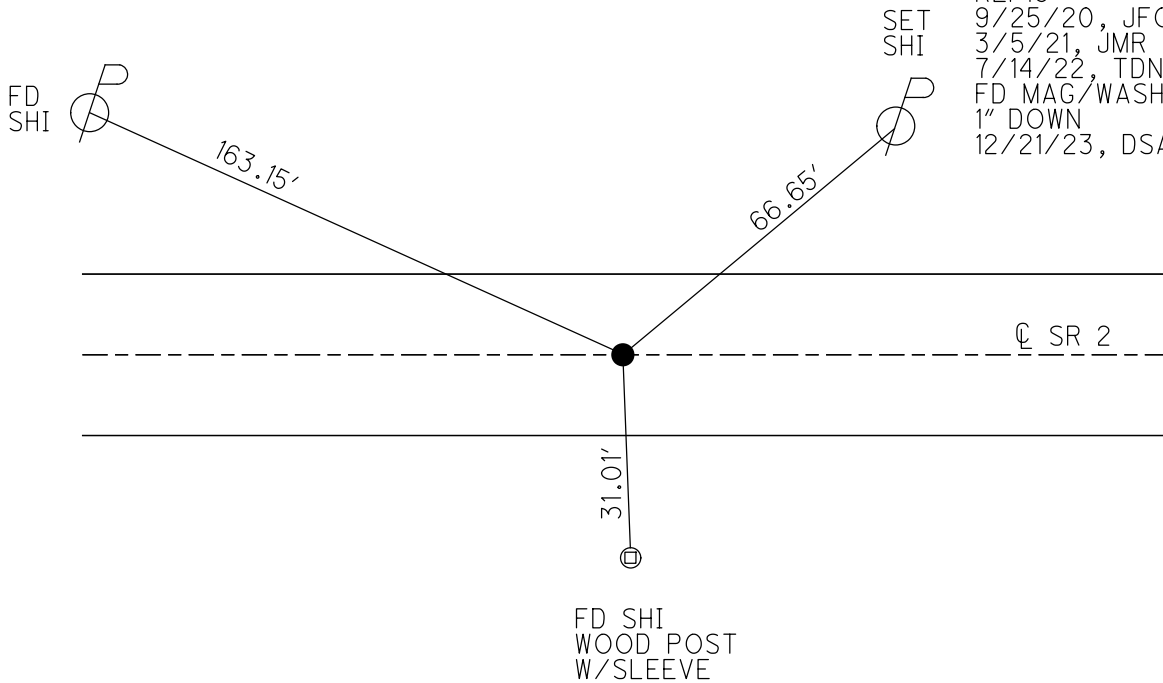
GEOID: NAVD88 2012A

GRID: NORTHING: 688680.725

EASTING: 1481887.975



RECORD:
 FD P.K.NAIL
 5/13/02, DCH
 SET P.K./WASHER
 7-26-02, DCH
 FD P.K.SHANK
 SET MAG/WASHER
 REF16
 9/25/20, JFO
 3/5/21, JMR
 7/14/22, TDN
 FD MAG/WASHER
 1" DOWN
 12/21/23, DSA



O.D.O.T. DISTRICT 2 SURVEY OFFICE (USE ONLY)

PERSONNEL _____ REFERENCE NO. 17 SHEET 3 OF 11

NOTES NIESE DATE 3/5/21 ROUTE SR 2
 H.C. RHOADES WEATHER SUNNY COUNTY FULTON
 R.C. _____ TEMP. 54° TOWNSHIP GERMAN
 SECTION 22

DWG BY NIESE PID PAVETRAIN T 7 N R 5 E

TYPE MONUMENT P.K.NAIL

ON SURFACE - ~~BELOW~~ ON _____

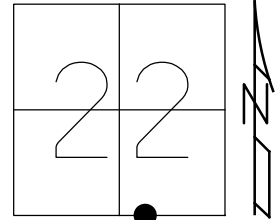
OFFSET C PAVEMENT ON _____ LT : RT

9.7' TO RT EDGE PAVEMENT

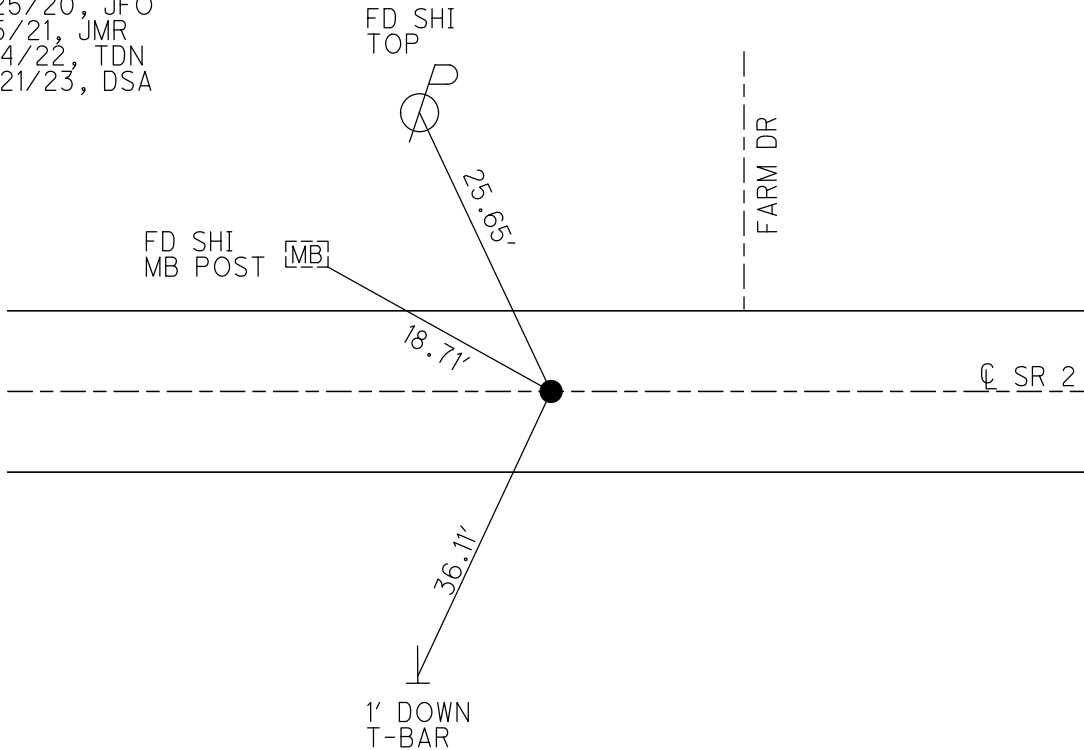
STATION: 368+16

HORZ.DATUM: NAD83 2011 GEOID: NAVD88 2012A

GRID: NORTHING: 688670.203 EASTING: 1482413.062



RECORD:
 P.K.NAIL
 5/13/02, DCH
 SET P.K./WASHER
 7-26-02, DCH
 FD P.K.NAIL
 REF17
 9/25/20, JFO
 3/5/21, JMR
 7/14/22, TDN
 12/21/23, DSA



O.D.O.T. DISTRICT 2 SURVEY OFFICE (USE ONLY)

PERSONNEL

REFERENCE NO. 18

SHEET 4 OF 11

NOTES NIESE

DATE 3/5/21

ROUTE SR 2

H.C. RHOADES

WEATHER SUNNY

COUNTY FULTON

R.C. _____

TEMP. 35°

TOWNSHIP GERMAN

DWG BY NIESE PID PAVETRAIN

SECTION 23

T 7 N R 5 E

TYPE MONUMENT MAG NAIL

ON SURFACE - ~~BELOW~~ ON

OFFSET C PAVEMENT ON _____ LT : RT

- TO - EDGE PAVEMENT

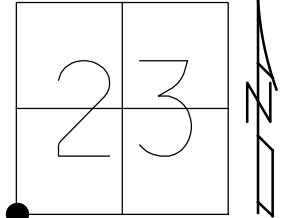
STATION: 389+35

HORZ.DATUM: NAD83 2011

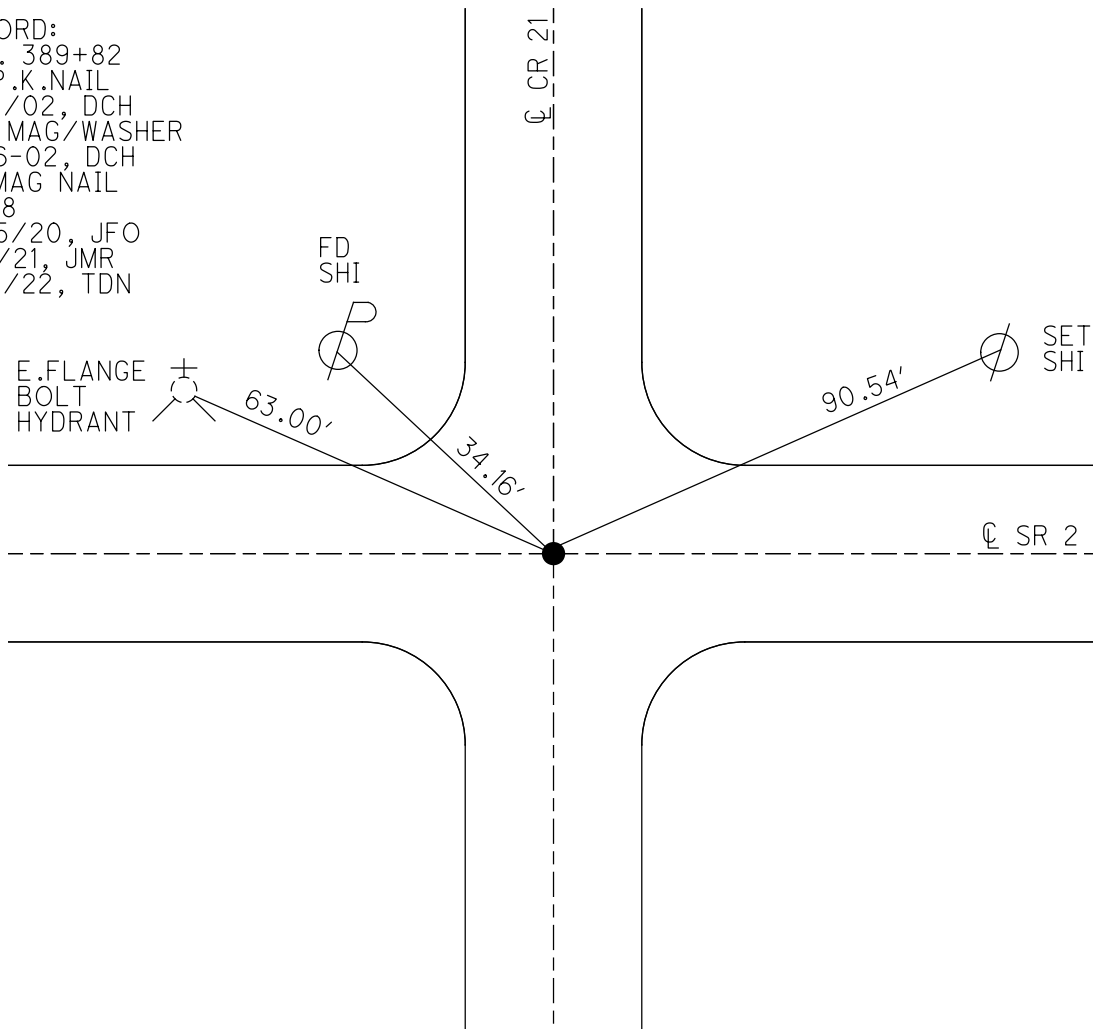
GEOID: NAVD88 2012A

GRID: NORTHING: 688627.776

EASTING: 1484531.442



RECORD:
STA. 389+82
FD P.K.NAIL
5/13/02, DCH
SET MAG/WASHER
11-26-02, DCH
FD MAG NAIL
REF18
9/25/20, JFO
3/5/21, JMR
7/14/22, TDN



O.D.O.T. DISTRICT 2 SURVEY OFFICE (USE ONLY)

PERSONNEL

REFERENCE NO. 18 A

SHEET 5 OF 11

NOTES NIESE

DATE 3/5/21

ROUTE SR 2

H.C. RHOADES

WEATHER SUNNY

COUNTY FULTON

R.C. _____

TEMP. 35°

TOWNSHIP GERMAN

DWG BY NIESE

PID PAVETRAIN

SECTION 23

T 7 N R 5 E

TYPE MONUMENT MAG/WASHER

ON SURFACE - ~~BELOW~~ ON

OFFSET Q PAVEMENT 1' ~~LT~~ : RT

11.9' TO RT EDGE PAVEMENT

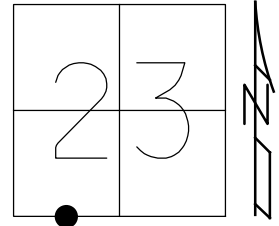
STATION: 402+52

HORZ. DATUM: NAD83 2011

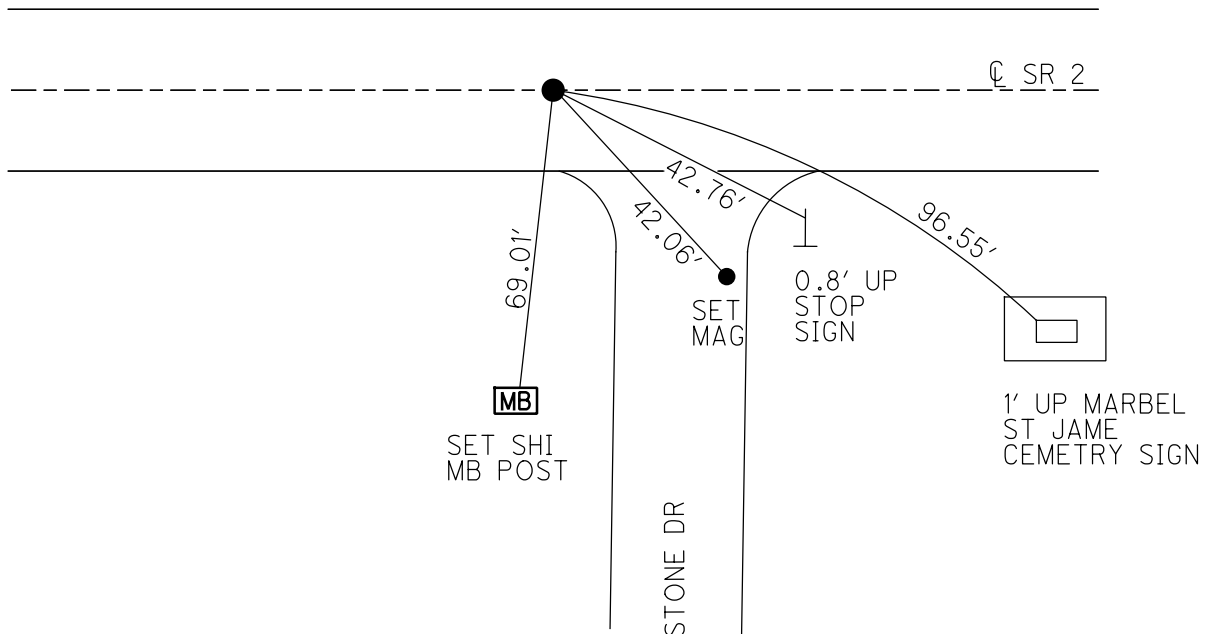
GEOID: NAVD88 2012A

GRID: NORTHING: 688611.232

EASTING: 1485847.778



RECORD: P.O.T.
 STA. 40+98.62
 FD SM.R.R.SPIKE
 5/13/02, DCH
 SET P.K./WASHER
 7/26/02, DCH
 FD P.K.SHANK
 SET MAG/WASHER
 REFA18
 9/25/20, JFO
 3/5/21, JMR
 7/14/22, TDN



O.D.O.T. DISTRICT 2 SURVEY OFFICE (USE ONLY)

PERSONNEL

REFERENCE NO. 19

SHEET 6 OF 11

NOTES NIESE

DATE 3/5/21

ROUTE SR 2

H.C. RHOADES

WEATHER SUNNY

COUNTY FULTON

R.C. _____

TEMP. 35°

TOWNSHIP GERMAN

DWG BY NIESE PID PAVETRAIN

SECTION 23

T 7 N R 5 E

TYPE MONUMENT MONBOX

ON SURFACE - ~~BELOW~~ ON

OFFSET C PAVEMENT 0.5' LT : ~~RT~~

11.6' TO LT EDGE PAVEMENT

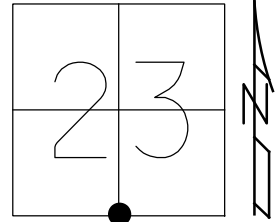
STATION: 415+68

HORIZ.DATUM: NAD83 2011

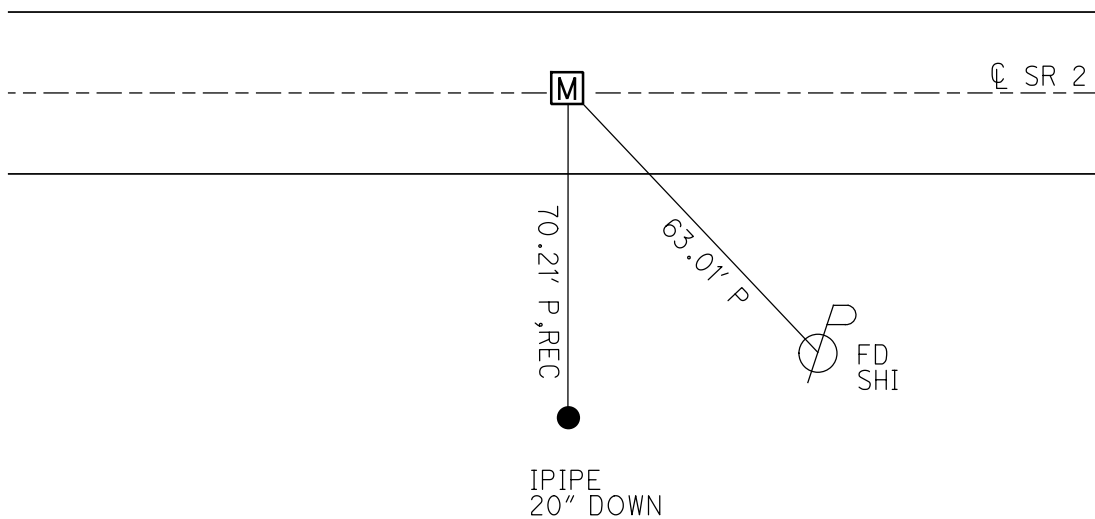
GEOID: NAVD88 2012A

GRID: NORTHING: _____

EASTING: _____



RECORD: P.I.
 STA. 416+15.64
 FD MONBOX
 W/TWO "+" CUTS
 TIED TO IPIN IN BOX
 5/13/02, DCH
 FD MONBOX
 COVERED W/ASPHALT
 10/22/19, JFO
 3/5/21, JMR
 7/14/22, TDN



O.D.O.T. DISTRICT 2 SURVEY OFFICE (USE ONLY)

PERSONNEL

REFERENCE NO. 20

SHEET 7 OF 11

NOTES NIESE

DATE 3/5/21

ROUTE SR 2

H.C. RHOADES

WEATHER SUNNY

COUNTY FULTON

R.C. _____

TEMP. 35°

TOWNSHIP GERMAN

DWG BY NIESE

PID PAVETRAIN

SECTION 23

T 7 N R 5 E

TYPE MONUMENT P.K.NAIL

ON SURFACE - ~~BELOW~~ ON

OFFSET 0 PAVEMENT ON LT : RT

9.9' TO LT EDGE PAVEMENT

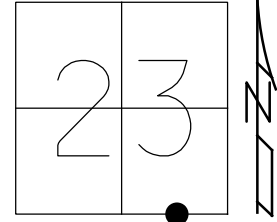
STATION: 428+88

HORIZ.DATUM: NAD83 2011

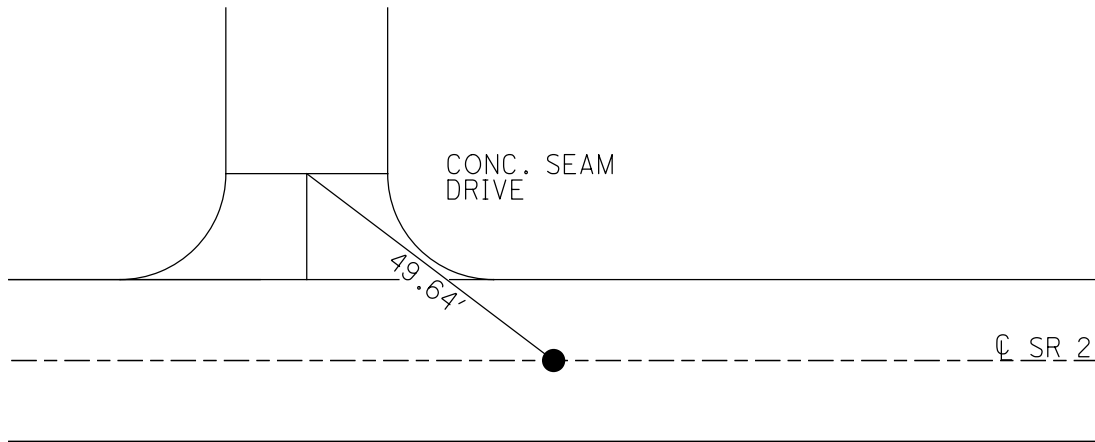
GEOID: NAVD88 2012A

GRID: NORTHING: _____

EASTING: _____



RECORD: P.O.T.
 STA. 429+34.58
 FD P.K.NAIL
 5/13/02, DCH
 SET P.K./WASHER
 7/26/02, DCH
 D.N.F.
 9/25/20, JFO
 D.N.F.
 3/5/21, JMR



O.D.O.T. DISTRICT 2 SURVEY OFFICE (USE ONLY)

PERSONNEL

REFERENCE NO. 21

SHEET 8 OF 11

NOTES RHOADES

DATE 4/22/21

ROUTE SR 2

H.C. O'DONNELL

WEATHER SUNNY

COUNTY FULTON

R.C. RHOADES

TEMP. 36°

TOWNSHIP GERMAN

SECTION 24

DWG BY NIESE PID PAVETRAIN

T 7 N R 5 E

TYPE MONUMENT MAG/WASHER

ON SURFACE - ~~BELOW~~ ON

OFFSET ☉ PAVEMENT ON LT : RT

- TO - EDGE PAVEMENT

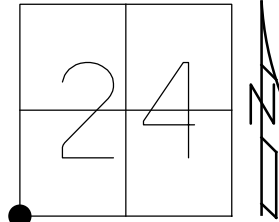
STATION: 442+05

HORIZ.DATUM: NAD83 2011

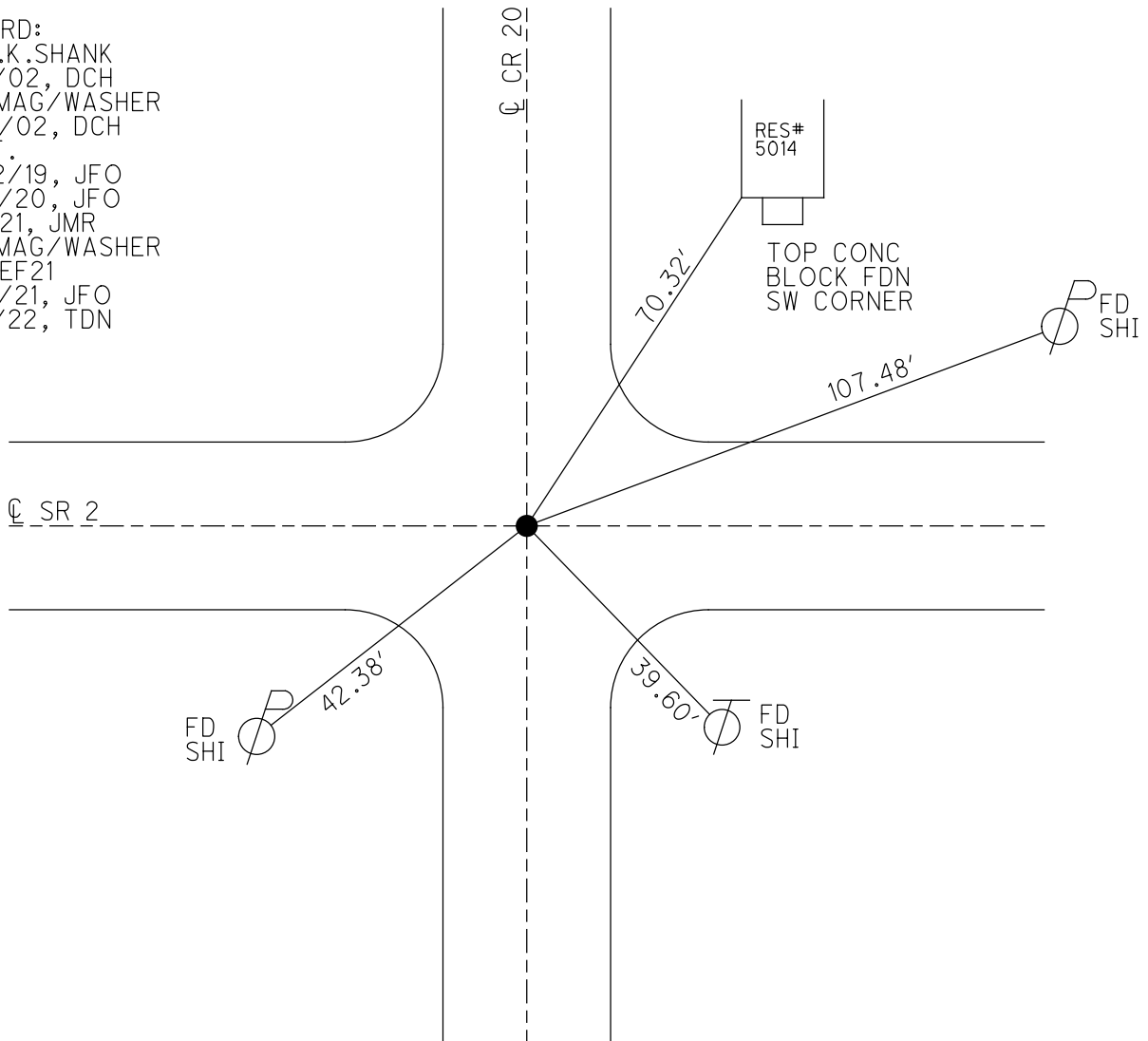
GEOID: NAVD88 2012A

GRID: NORTHING: 688560.022

EASTING: 1489799.695



RECORD:
 FD P.K.SHANK
 5/13/02, DCH
 SET MAG/WASHER
 11/27/02, DCH
 D.N.F.
 10/22/19, JFO
 9/25/20, JFO
 3/5/21, JMR
 SET MAG/WASHER
 NEWREF21
 4/22/21, JFO
 7/14/22, TDN



O.D.O.T. DISTRICT 2 SURVEY OFFICE (USE ONLY)

PERSONNEL

REFERENCE NO. 21 A

SHEET 9 OF 11

NOTES NIESE

DATE 3/5/21

ROUTE SR 2

H.C. RHOADES

WEATHER SUNNY

COUNTY FULTON

R.C. _____

TEMP. 35°

TOWNSHIP GERMAN

DWG BY NIESE

PID PAVETRAIN

SECTION 24

T 7 N R 5 E

TYPE MONUMENT MAG/WASHER

ON SURFACE - ~~BELOW~~ ON

OFFSET C PAVEMENT ON LT : RT

9.9' TO LT EDGE PAVEMENT

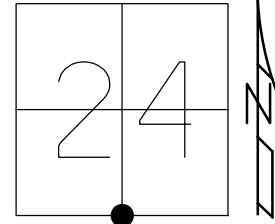
STATION: 468+60

HORZ.DATUM: NAD83 2011

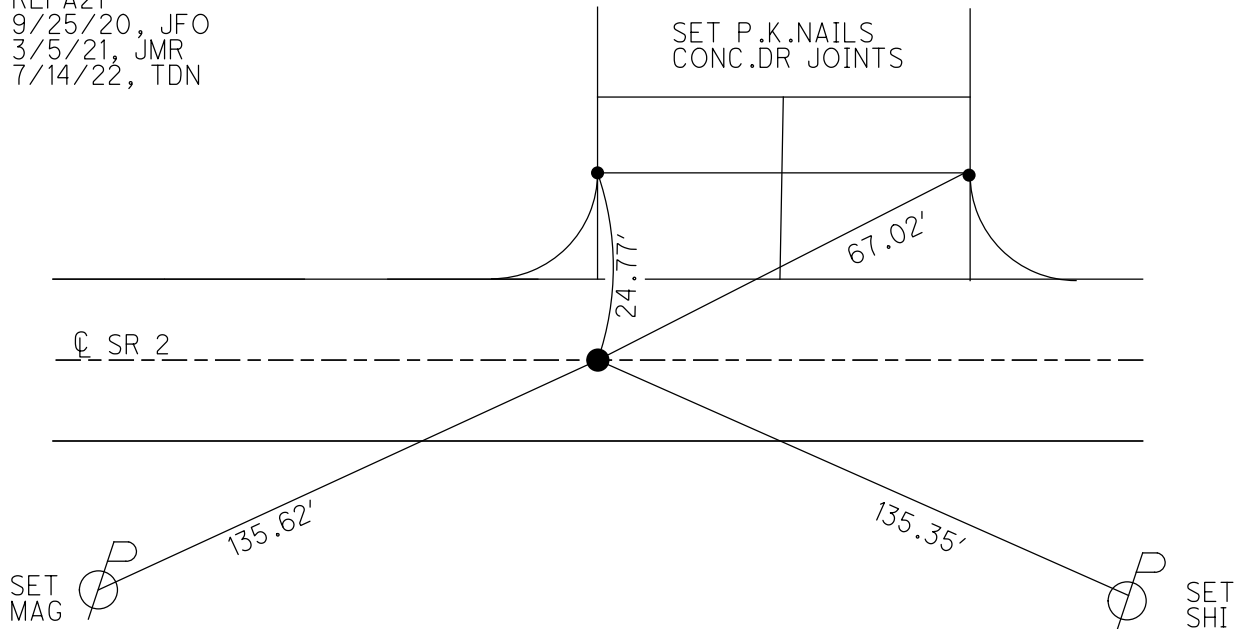
GEOID: NAVD88 2012A

GRID: NORTHING: 688512.897

EASTING: 1492453.404



RECORD:
 FD SM.R.R.SPIKE
 1" DOWN
 5/13/02, DCH
 SET MAG/WASHER
 11/27/02, DCH
 FD MAG/WASHER
 REFA21
 9/25/20, JFO
 3/5/21, JMR
 7/14/22, TDN



O.D.O.T. DISTRICT 2 SURVEY OFFICE (USE ONLY)

PERSONNEL

REFERENCE NO. 21 B

SHEET 10 OF 11

NOTES NIESE

DATE 3/5/21

ROUTE SR 2

H.C. RHOADES

WEATHER SUNNY

COUNTY FULTON

R.C. _____

TEMP. 35°

TOWNSHIP GERMAN

DWG BY NIESE

PID PAVETRAIN

SECTION 24

T 7 N R 5 E

TYPE MONUMENT MONBOX

ON SURFACE - ~~BELOW~~ ON

OFFSET \odot PAVEMENT 3' ~~LT~~ : RT

9.1' TO RT EDGE PAVEMENT

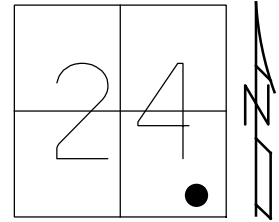
STATION: 484+62

HORZ.DATUM: NAD83 2011

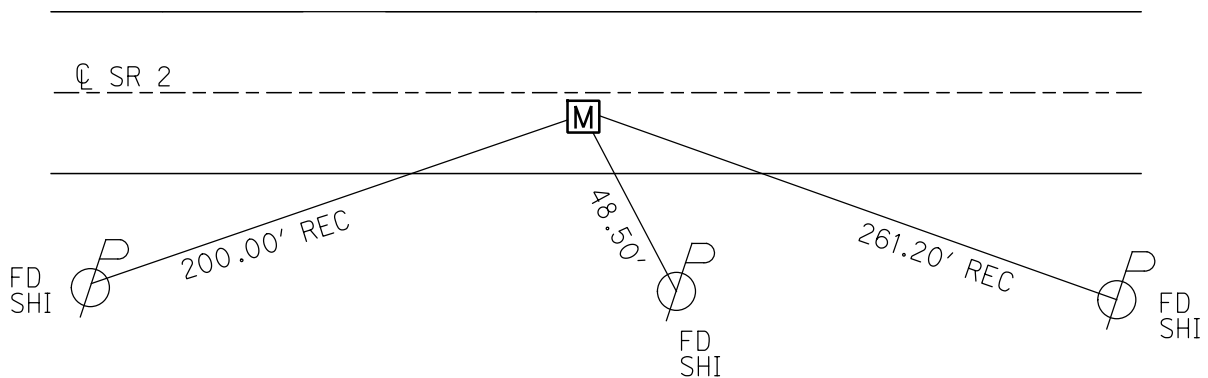
GEOID: NAVD88 2012A

GRID: NORTHING: _____

EASTING: _____



RECORD:
 FD MONBOX
 "+" TOP LID
 TIED TO IPIN
 5/13/02, DCH
 FD MONBOX
 COVERED W/ASPHALT
 9/25/20, JFO
 3/5/21, JMR
 7/14/22, TDN



O.D.O.T. DISTRICT 2 SURVEY OFFICE (USE ONLY)

PERSONNEL

REFERENCE NO. 21 C

SHEET 11 OF 11

NOTES NIESE

DATE 3/5/21

ROUTE SR 2

H.C. RHOADES

WEATHER SUNNY

COUNTY FULTON

R.C. _____

TEMP. 35°

TOWNSHIP GERMAN

DWG BY NIESE

PID PAVETRAIN

SECTION 24

T 7 N R 5 E

TYPE MONUMENT MONBOX

ON SURFACE - ~~BELOW~~ ON

OFFSET \varnothing PAVEMENT 3' ~~±~~ : RT

9.1' TO RT EDGE PAVEMENT

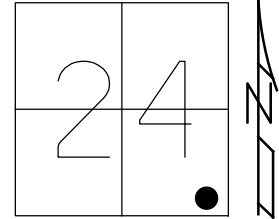
STATION: 484+62

HORZ.DATUM: NAD83 2011

GEOID: NAVD88 2012A

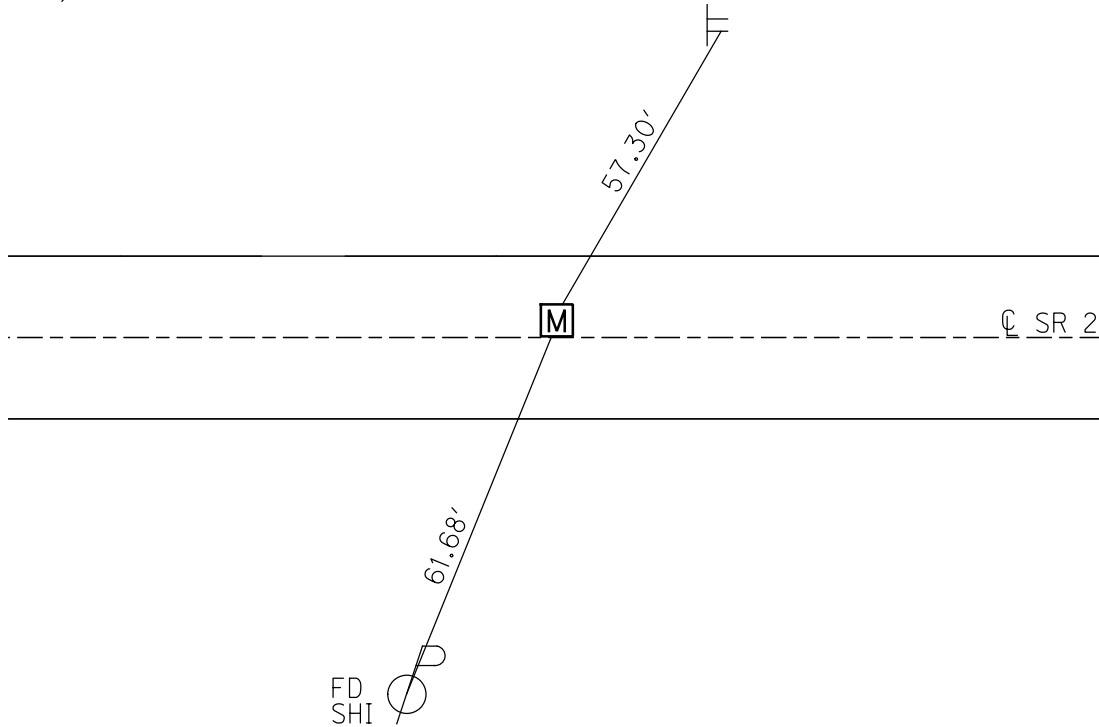
GRID: NORTHING: _____

EASTING: _____



RECORD:
 FD MONBOX
 "+" TOP LID
 TIED TO IPIN
 5/13/02, DCH
 FD MONBOX
 COVERED W/ ASPHALT
 9/25/20, JFO
 3/5/21, JMR

NOTCH 1' UP
 ADOPT A HWY
 SIGN POST



O.D.O.T. DISTRICT 2 SURVEY OFFICE (USE ONLY)

PERSONNEL

REFERENCE NO. 22

SHEET 1 OF 15

NOTES NIESE

DATE 3/5/21

ROUTE SR 2

H.C. RHOADES

WEATHER SUNNY

COUNTY FULTON

R.C. _____

TEMP. 35°

TOWNSHIP CLINTON

SECTION 19

DWG BY NIESE

PID PAVETRAIN

T 7 N R 6 E

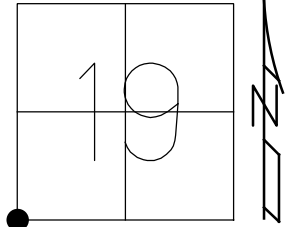
TYPE MONUMENT MAG NAIL

~~ON SURFACE~~ - BELOW 3"

OFFSET ϕ PAVEMENT 0.6' ~~LT~~ : RT

- TO - EDGE PAVEMENT

STATION: 496+32



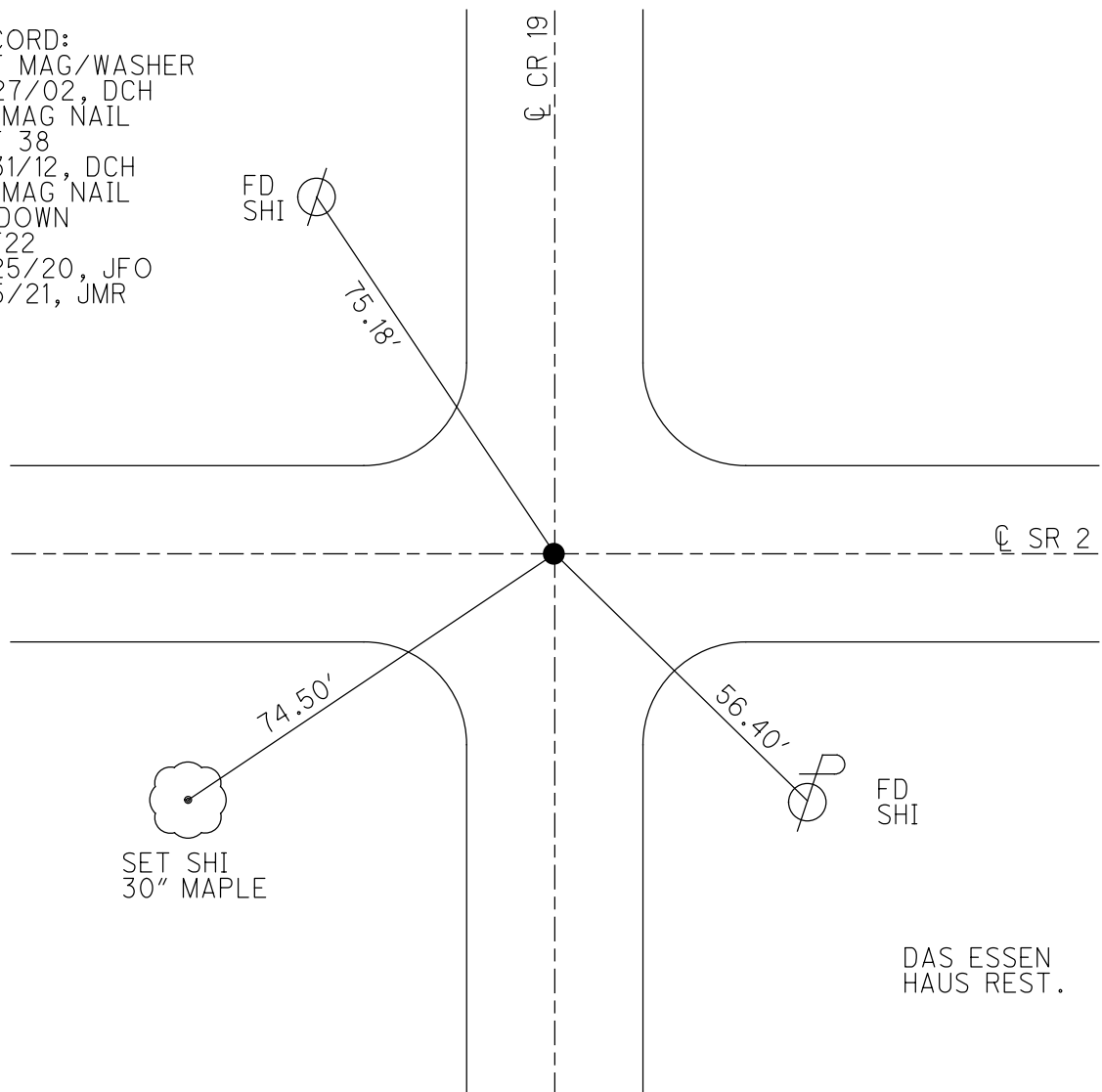
HORZ.DATUM: NAD83 2011

GEOID: NAVD88 2012A

GRID: NORTHING: 688496.199

EASTING: 1495113.529

RECORD:
 SET MAG/WASHER
 11/27/02, DCH
 FD MAG NAIL
 REF 38
 5/31/12, DCH
 FD MAG NAIL
 3" DOWN
 REF22
 9/25/20, JFO
 3/5/21, JMR



FULTON COUNTY LAND CORNER REFERENCE SHEET

OFFICE OF THE FULTON COUNTY ENGINEER

Section: 19 & 30 Town: 7 North Range: 6 East Corner Code: A-09

Point # 61 Weather: Cloudy 68°F Road: 19 & SR 2

Township: Clinton Corner: Section Corner (NOT COMMON)

	A	B	C	D	E	F	G	H	I	J	K	L	M
1													
2	6		5		4		3		2		1		
3													
4	7		8		9		10		11		12		
5													
6	18		17		16		15		14		13		
7													
8	19		20		21		22		23		24		
9													
10	30		29		28		27		26		25		
11													
12	31		32		33		34		35		36		
13													

I, Justin L. Leu, PS, in a field survey on **August 22, 2023** do hereby state that the survey monument mentioned has been located and identified. The old witnesses, if available, were checked and if necessary a new monument was brought to the surface. New witnesses have been set where necessary using a 1-1/2" brass tag stamped "Fulton County", unless indicated otherwise. All information has been researched to the best of my knowledge.

A. Description of original monument and accessories and/or subsequent restoration:

???? O. Griffin, Office of the Fulton County Engineer. **Stone**

- [1] NE 37.56' Spike in Northwest Side Anchor Post
- [2] SE 52.07' Spike in Northeast Side of Power Pole
- [3] S 33.3' German Stone
- [4] NW 25.75' Spike in Southwest Side A.T. & T. Pole

???? O. Griffin, Office of the Fulton County Engineer. **Monument Not Identified**

- [5] NE 36.7' Spike in Telephone Pole
- [6] NE 40.0' Gas Pipe
- [7] SE 40.0' Gas Pipe
- [3] S 33.2' German Stone
- [8] NW 27.1' Spike in Telephone Pole

1958 ???? , State of Ohio Department of Highways. **Lead Pipe in Concrete Pavement**

- [9] NE 106.05' Spike South Side of Telephone Pole
- [10] SE 52.55' Spike Northeast Side of Power Pole
- [3] S 33.35' Found Lead Pipe in Concrete Pavement, Sections 24 & 25, German Township
- [11] SW 74.61' Spike in Northwest Side of 2nd 10" Maple

1967 Pessefall, State of Ohio Department of Highways. **PK Nail**

- [10] SE 52.55' Spike Northeast Side of Power Pole
- [3] S 33.35' Found PK Nail, Sections 19 & 30, Clinton Township
- [11] SW 75.26' Spike in Northwest Side of 14" Maple
- [12] NW 31.92' Spike & Shiner Southwest Side of Telephone Pole

1972 ???? , ???? . **PK Nail**

- Red Corner Book, German Twp. Page 19 – Fulton County Engineer's Office

- [13] SE 56.33' T.N. Southwest Side Power Pole
- [14] SE 109.10' Northwest Corner of Brick Building
- [3] S 33.35' German Corner
- [15] NW 35.19' T.N. Southwest Side Power Pole
- [16] NW 35.40' Spike in Telephone Pole

Continued on Page 2 of 2...

Continued on Page 1 of 2...

1973 Tomsic, Ohio Department of Transportation. **PK Nail**

[17] SE 55.80' Shiner in Power Pole
[3] S 33.35' Found PK Nail, Sections 24 & 25, German Township
[18] SW 64.32' Shiner in 30" Maple
[19] NW 35.11' Shiner in Telephone Pole

1974 R. Beach, Ohio Department of Transportation. **Found 1" Lead Pipe, Set 3" x 3/4" Pipe over Lead Pipe**

[20] E 132.38' 1/2" Pipe – P.I. Station 496+99.34 – O.D.O.T. Field Notes (Black Reference Notebook)
[21] E 2298.15' Measured on Section Line – (Black County Corner Notebook)
[22] SE 68.83' Near Side 4" Steel Pipe "Loft" Sign
[14] SE 109.5' NW Corner of Brick Building – "Das Essen Haus" Restaurant
[23] SE 56.68' Duplex Nail East Side of Power Pole
[24] S 15.43' PK Nail – POT Station 495+66.41 – O.D.O.T. Field Notes (Black Reference Notebook)
[3] S 33.39' Lead Pipe in Concrete Pavement (German Corner)
[25] SW 75.30' 60-d Spike in Northwest Side of 21" Maple

1987 I. Stone, Ohio Department of Transportation. **Small Railroad Spike, Set Small Railroad Spike (1988)**

[26] NE 78.77' Set Nail & Shiner on East E.P. (White Line) – 9' North of Brace Pole
[27] SE 44.33' "+" on Concrete Curb
[28] SE 56.21' Found Shiner in Northwest Side Power Pole
[3] S 33.47' Small Railroad Spike, Section 24 & 25, German Township
[29] SW 74.81' Set Shiner in Northeast Side of Tree
[30] NW 75.18' Set Shiner in Southeast Side of Brace Pole

2012 D. Homan, Ohio Department of Transportation. **Small Railroad Spike**

[28] SE 56.40' Found Shiner in Power Pole
[29] SW 74.65' Found Shiner in Tree
[30] NW 75.18' Found Shiner in Brace Pole

2020 J. O'Donnell, Ohio Department of Transportation. **MAG Nail**

[28] SE 56.40' Found Shiner in Power Pole
[31] SW 74.50' Set Shiner in 30" Maple Tree
[30] NW 75.18' Found Shiner in Brace Pole

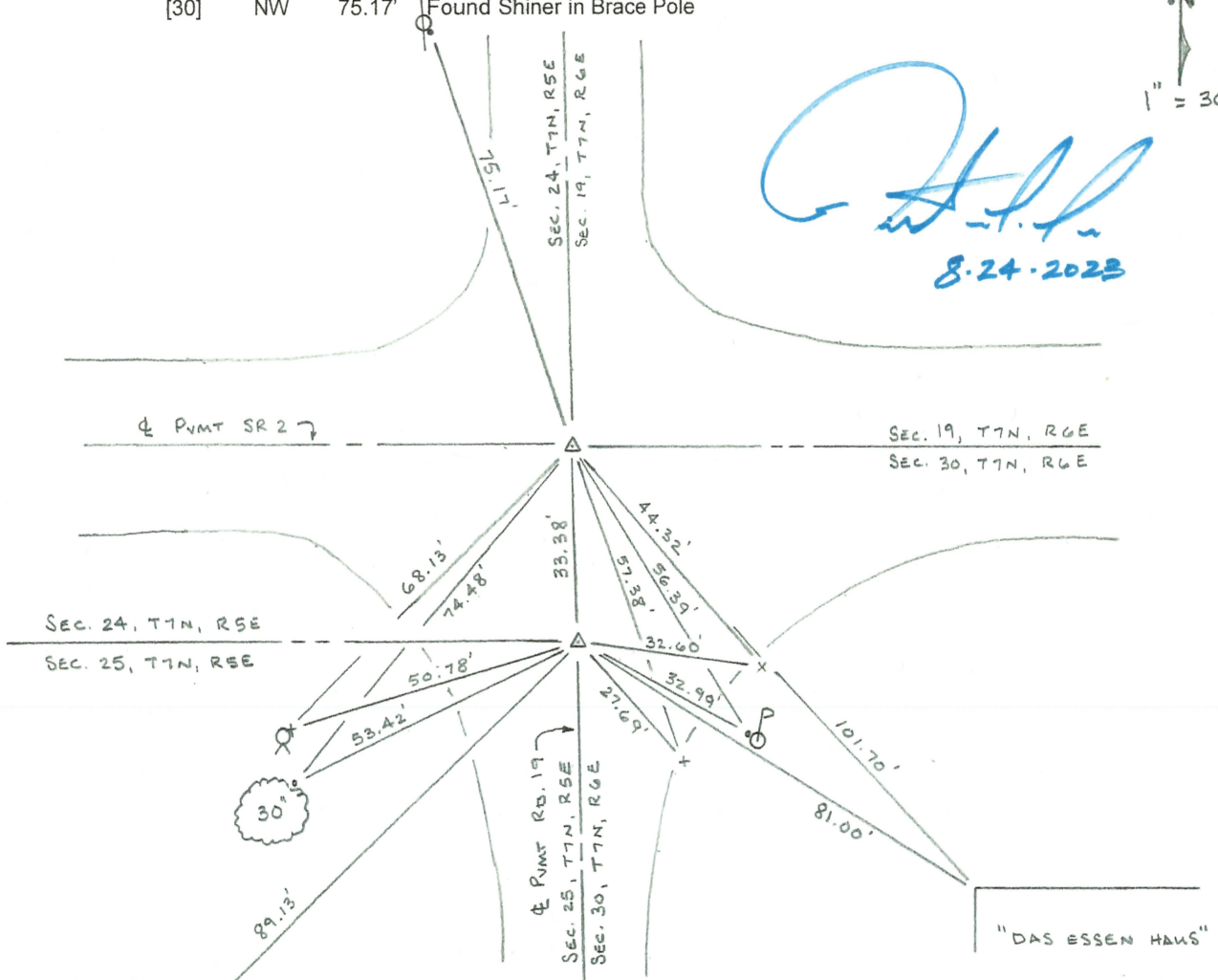
2021 J. Rhoades, Ohio Department of Transportation. **MAG Nail**

- Same References as 2020

Continued on Page 3 of 3...

2023 J. Leu, PS, Office of the Fulton County Engineer. Found Small (Pony) Railroad Spike 3" Below

[27]	SE	44.32'	Found & Refreshed "+" on Concrete Curb
[32]	SE	101.70'	Northwest Corner of Brick Building – Top of 2 nd Full Brick – "Das Essen Haus"
[23]	SE	-	Found Duplex Nail East Side of Power Pole – DID NOT MEASURE
[28]	SE	56.39'	Found Shiner in Northwest Side Power Pole
[33]	SE	57.38'	Found & Refreshed "+" in Concrete Curb
[3]	S	33.38'	Found Steel Survey Mark, Section 24 & 25 (A-09, T7N, R5E)
[31]	SW	74.48'	Found Shiner Northeast Side of 30" Tree
[34]	SW	68.13'	Set "+" in Northeast Bonnet Bolt (Top) of Fire Hydrant
[30]	NW	75.17'	Found Shiner in Brace Pole



B. State Plane Coordinates ODOT VRS (NAD1983[2011] 2010.0 Epoch), Ohio North Zone (3401), U.S. Survey Feet.

North 688496.196 (2020) East 1495113.525 (2020)

C. Notes

- 10.06.2020 Corner Shot w/ GPS. Right of Way Staking File "Pettisville (Welcome Sign)"
- 08.21.2023 Corner Referenced.

On file in the Black County Corner Notebook. On May 23, 1974 Red Beach found recorded 1" lead pipe in base concrete pavement 4" below bituminous surface. Found PK nail on surface 0.70' East of lead pipe. Found 60-d Spike in center of the lead pipe. Established 3" x 3/4" pipe over the lead pipe.

ORIGINAL DOCUMENT IS ON FILE WITH THE OFFICE OF THE FULTON COUNTY ENGINEER
9120 COUNTY ROAD 14, WAUSEON, OH 43567-9669
JUSTIN L. LEU, PS

FULTON COUNTY LAND CORNER REFERENCE SHEET

OFFICE OF THE FULTON COUNTY ENGINEER

Section: 24 & 25 Town: 7 North Range: 5 East Corner Code: M-09

Point # 78 Weather: Cloudy 68°F Road: 19 (± 33' South of SR 2)

Township: German Corner: Section Corner (NOT COMMON)

I, Justin L. Leu, PS, in a field survey on **August 22, 2023** do hereby state that the survey monument mentioned has been located and identified. The old witnesses, if available, were checked and if necessary a new monument was brought to the surface. New witnesses have been set where necessary using a 1-½" brass tag stamped "Fulton County", unless indicated otherwise. All information has been researched to the best of my knowledge.

	A	B	C	D	E	F	G	H	I	J	K	L	M
1													
2	6		5		4		3		2		1		
3													
4	7		8		9		10		11		12		
5													
6	18		17		16		15		14		13		
7													
8	19		20		21		22		23		24		
9													
10	30		29		28		27		26		25		
11													
12	31		32		33		34		35		36		
13													

A. Description of original monument and accessories and/or subsequent restoration:

???? O. Griffin, Office of the Fulton County Engineer. **Stone**

[1]	N	33.2'	Clinton Stone
[2]	NE	64.5'	Spike in Southeast Side Telephone Pole
[3]	SW	36.8'	Anchor Post
[4]	NW	41.3'	Anchor Post
[5]	NW	49.3'	Spike in South Side Telephone Pole

1958 ???? , State of Ohio Department of Highways. **Lead Pipe in Concrete Pavement**

[1]	N	33.35'	Found Lead Pipe in Concrete Pavement, Sections 19 & 30, Clinton Township
[6]	SE	86.61'	Northwest Corner of Brick Building
[7]	SW	89.24'	Northeast Corner of Porch Foundation – Bottom Brick
[8]	WSW	54.85'	Spike in Northwest Side of 2 nd 10" Maple

1967 Pessefall, State of Ohio Department of Highways. **PK Nail in Lead Pipe in Concrete Pavement**

[1]	N	33.35'	Found PK Nail, Sections 19 & 30, Clinton Township
[6]	SE	86.61'	Northwest Corner of Brick Building
[7]	SW	89.24'	Northeast Corner of Porch Foundation (Concrete Block)
[8]	WSW	54.85'	Spike in Northwest Side of 2 nd 10" Maple

1972 ???? , ???? . **No Monument Identified**

- Red Corner Book, German Twp. Page 19 – Fulton County Engineer's Office

[9]	SE	33.03'	T.N. Southwest Side Power Pole
[10]	NW	62.20'	T.N. Southwest Side Power Pole

1973 Tomsic, Ohio Department of Transportation. **PK Nail**

[1]	N	33.35'	Found PK Nail, Sections 19 & 30, Clinton Township
[11]	SE	32.73'	Shiner in Power Pole
[12]	SW	37.52'	Shiner in 30" Maple
[13]	NW	60.38'	Shiner in Telephone Pole

Continued on Page 2 of 2...

1974 R. Beach, Ohio Department of Transportation. **Found PK Nail, Found Lead Pipe, Set 4" x 3/4" Pipe over Lead Pipe**

[14]	N	17.96'	PK Nail – POT Station 495+66.41 – <u>O.D.O.T. Field Notes (Black Reference Notebook)</u>
[1]	N	33.39'	1" Lead Pipe in Concrete Pavement (Clinton Corner)
[15]	ESE	57.03'	Near Side 4" Steel Pipe "Loft" Sign
[16]	SE	32.97'	Found 30-d Spike South Side of Power Pole
[6]	SE	86.84'	NW Corner of Brick Building – "Das Essen Haus" Restaurant
[17]	SE	61.92'	Near Sid 4" Steel Pipe "Essen Haus" Sign
[7]	SW	89.20'	Northeast Corner of Porch Foundation (Block) – Elias Nofziger
[18]	WSW	54.68'	60-d Spike in Northwest Side of 21" Maple
[19]	W	150.32'	1/2" Pipe – P.I. Station 494+15.73 – <u>O.D.O.T. Field Notes (Black Reference Notebook)</u>
[20]	W	2660.67'	Measured On Section Line – (Black County Corner Notebook)

1987 I. Stone, Ohio Department of Transportation. **Small Railroad Spike, Set Small Railroad Spike (1988)**

[1]	N	33.47'	Small Railroad Spike, Section 19 & 30, Clinton Township
[21]	ENE	32.65'	"+" on Concrete Curb
[11]	SE	32.78'	Found Shiner in Northwest Side Power Pole
[22]	SE	27.59'	"+" in Concrete Curb
[23]	SW	53.69'	Set Shiner in Northeast Side of Tree

2023 J. Leu, PS, Office of the Fulton County Engineer. **Found Steel Survey Mark**

[1]	N	33.38'	Found Small Railroad Spike, Section 19 & 30 (A-09, T7N, R6E)
[21]	ENE	32.60'	Found & Refreshed "+" on Concrete Curb
[24]	SE	32.99'	Found Shiner in Northwest Side Power Pole
[25]	SE	81.00'	Northwest Corner of Brick Building – Top of 2 nd Full Brick – "Das Essen Haus"
[22]	SE	27.69'	Found & Refreshed "+" in Concrete Curb
[7]	SW	89.13'	Northeast Corner of Porch Foundation (Top of 1 st Block)
[26]	SW	53.42'	Found Shiner Northeast Side of 30" Tree
[27]	SW	50.78'	Set "+" in Northeast Bonnet Bolt (Top) of Fire Hydrant

For Sketch See Corner A-09, T7N, R6E

B. State Plane Coordinates ODOT VRS (NAD1983[2011] 2010.0 Epoch), Ohio North Zone (3401), U.S. Survey Feet.

North 688462.792 (2020) East 1495113.661 (2020)

C. Notes

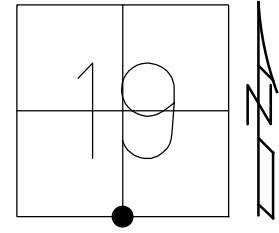
10.06.2020 Corner Shot w/ GPS. Right of Way Staking File "Pettisville (Welcome Sign)"
08.21.2023 Corner Referenced.

On file in the Black County Reference Notebook. On May 23, 1974 Red Beach found recorded lead pipe in base concrete pavement 4-1/2" below bituminous surface. The lead pipe is allegedly over corner stone. Found PK on surface. Established 4" x 3/4" pipe over the lead pipe.

O.D.O.T. DISTRICT 2 SURVEY OFFICE (USE ONLY)

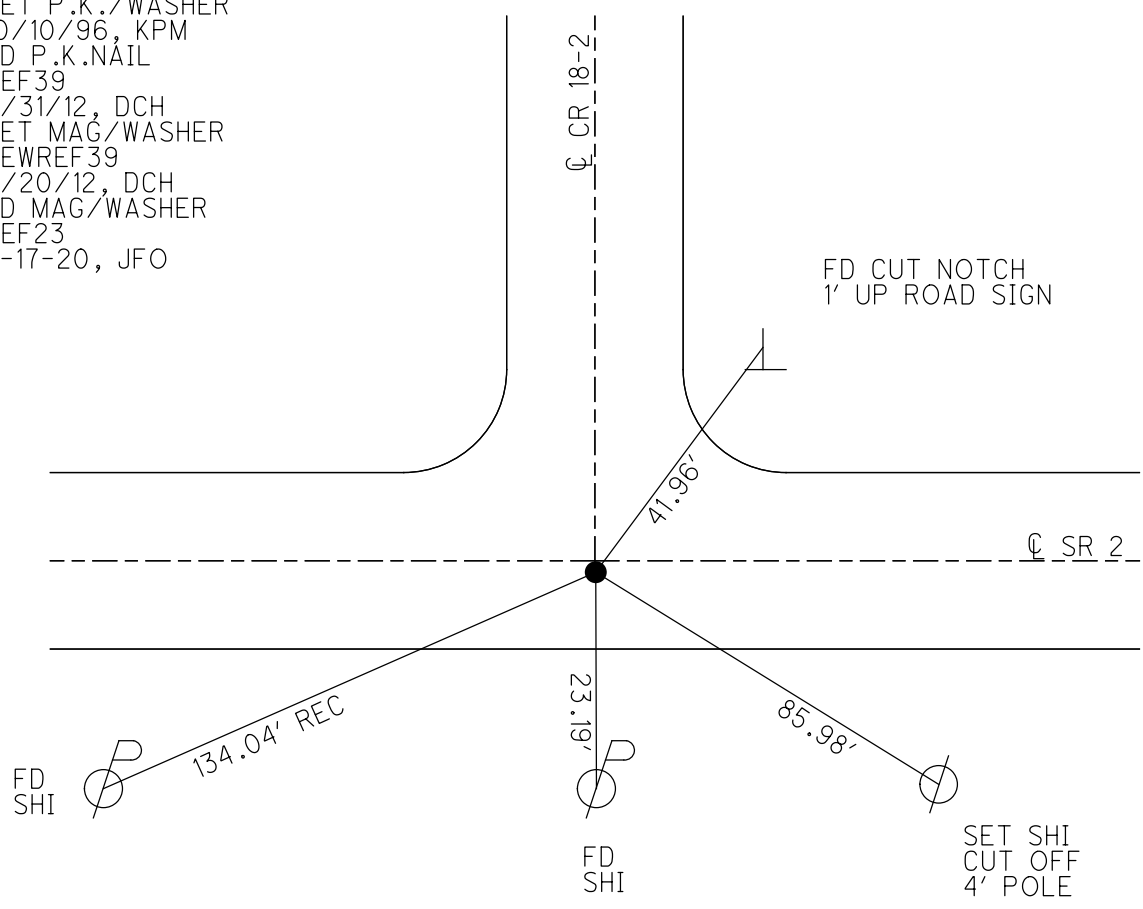
PERSONNEL _____ REFERENCE NO. 23 SHEET 2 OF 15
 NOTES HOMAN DATE 5/31/12 ROUTE SR 2
 H.C. ROUSOS WEATHER CLOUDY COUNTY FULTON
 R.C. HOMAN TEMP. 70° TOWNSHIP CLINTON
 DWG BY RHOADES PID NO PID SECTION 19
 T 7 N R 6 E

TYPE MONUMENT P.K.NAIL
 ON SURFACE - ~~BELOW~~ ON
 OFFSET 0.8' RT : RT
10.4' TO RT EDGE PAVEMENT
 STATION: 519+29.84



HORZ.DATUM: NAD83 2011 GEOID: 2012A
 GRID: NORTHING: 688459.446 EASTING: 1497411.148

RECORD:
 SET P.K./WASHER
 10/10/96, KPM
 FD P.K.NAIL
 REF39
 5/31/12, DCH
 SET MAG/WASHER
 NEWREF39
 9/20/12, DCH
 FD MAG/WASHER
 REF23
 7-17-20, JFO



O.D.O.T. DISTRICT 2 SURVEY OFFICE (USE ONLY)

PERSONNEL

REFERENCE NO. 24

SHEET 3 OF 15

NOTES HOMAN

DATE 5/31/12

ROUTE SR 2

H.C. ROUSOS

WEATHER CLOUDY

COUNTY FULTON

R.C. HOMAN

TEMP. 70°

TOWNSHIP CLINTON

SECTION 19

DWG BY RHOADES PID NO PID

T 7 N R 6 E

TYPE MONUMENT P.K.NAIL

ON SURFACE - ~~BELOW~~ ON

OFFSET \varnothing PAVEMENT ON LT : RT

11.1' TO RT EDGE PAVEMENT

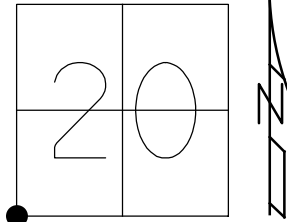
STATION: 545+89.48

HORZ.DATUM: NAD83 2011

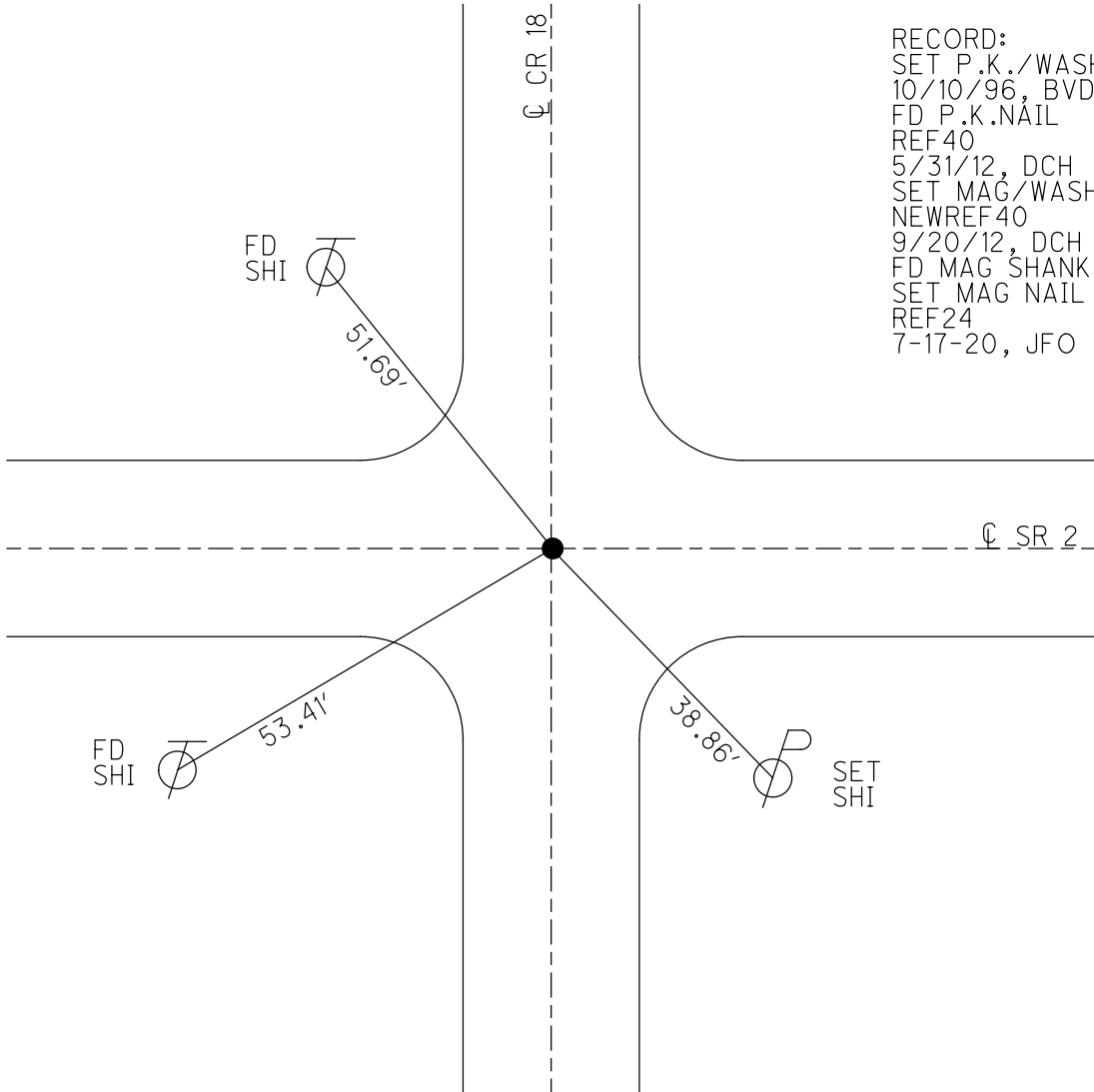
GEOID: 2012A

GRID: NORTHING: 688433.701

EASTING: 1500070.652



RECORD:
 SET P.K./WASHER
 10/10/96, BVD
 FD P.K.NAIL
 REF40
 5/31/12, DCH
 SET MAG/WASHER
 NEWREF40
 9/20/12, DCH
 FD MAG SHANK
 SET MAG NAIL
 REF24
 7-17-20, JFO

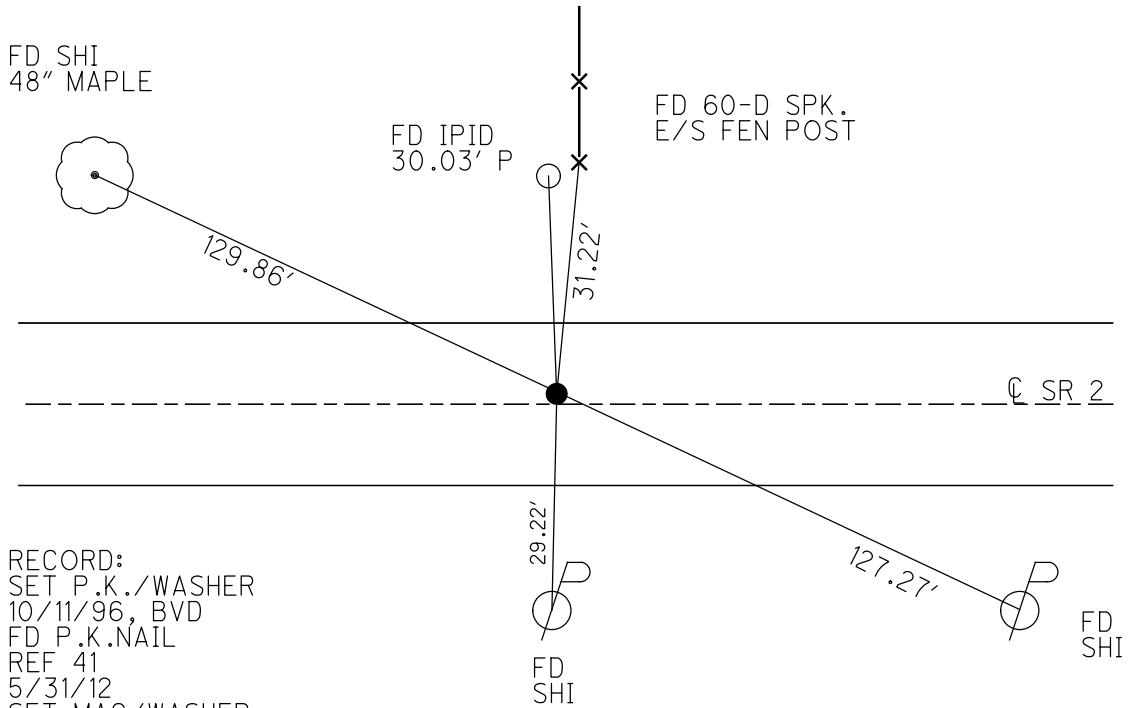
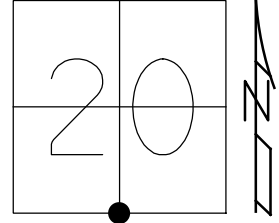


O.D.O.T. DISTRICT 2 SURVEY OFFICE (USE ONLY)

PERSONNEL _____ REFERENCE NO. 25 SHEET 4 OF 16
 NOTES HOMAN DATE 5/31/12 ROUTE SR 2
 H.C. ROUSOS WEATHER CLOUDY COUNTY FULTON
 R.C. HOMAN TEMP. 70° TOWNSHIP CLINTON
 _____ SECTION 20
 _____ T 7 N R 6 E

TYPE MONUMENT P.K.NAIL
 ON SURFACE - ~~BELOW~~ ON
 LEFT - CL PAV'T - ~~RIGHT~~ 0.6'
9.7' TO LT EDGE PAVEMENT
 S.L.M. 572+41.51

Grid: Northing: 688414.432 Easting: 1502722.615



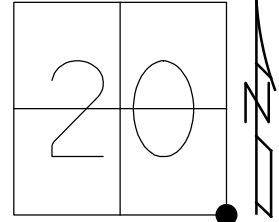
RECORD:
 SET P.K./WASHER
 10/11/96, BVD
 FD P.K.NAIL
 REF 41
 5/31/12
 SET MAG/WASHER
 NEWREF41
 9/20/12, DCH
 FD MAG SHANK
 SET MAG/WASHER
 REF25
 6/15/21, TDN
 FD MAG/WASHER
 9/15/21, JFO

O.D.O.T. DISTRICT 2 SURVEY OFFICE (USE ONLY)

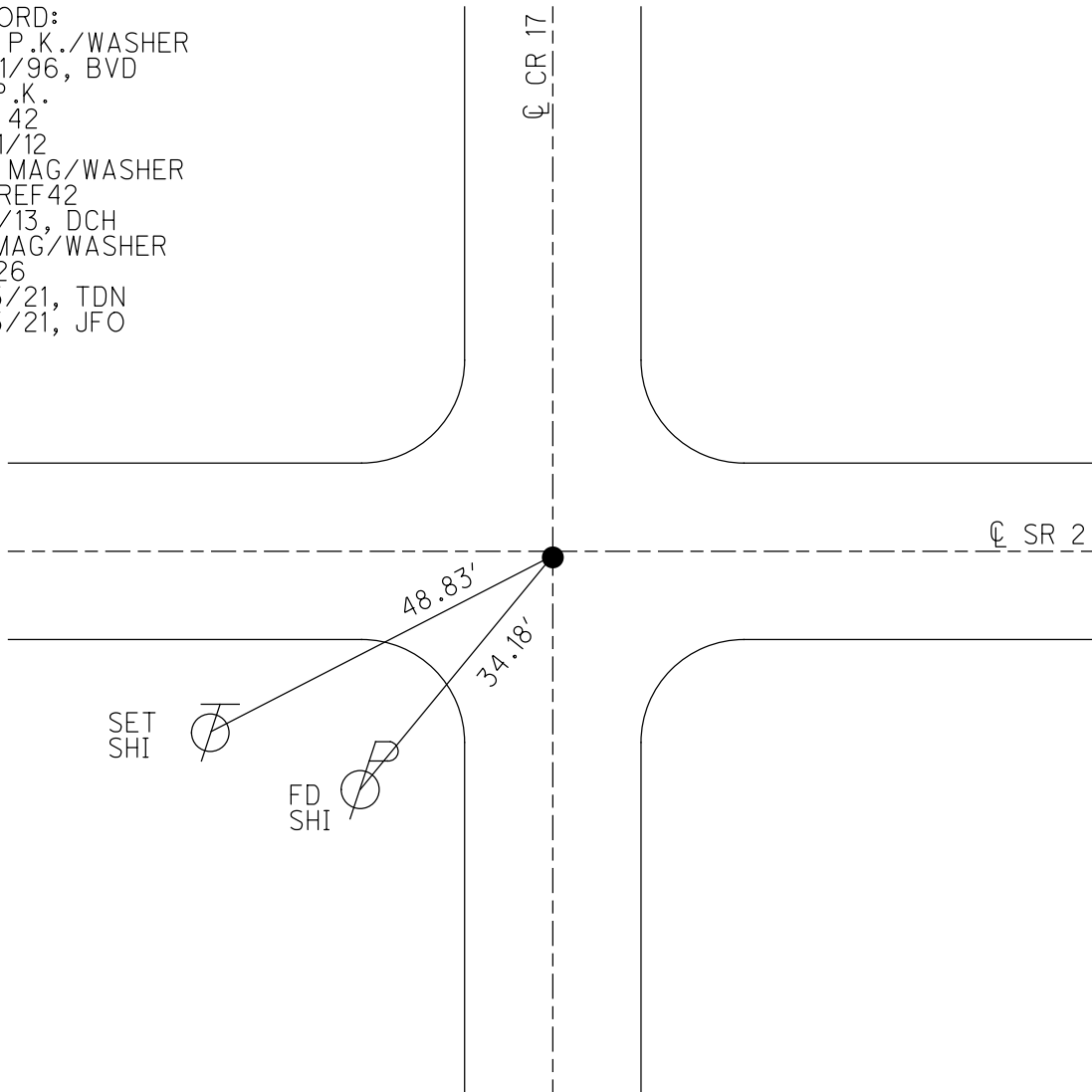
PERSONNEL _____ REFERENCE NO. 26 SHEET 5 OF 16

NOTES HOMAN DATE 5/31/12 ROUTE SR 2
 H.C. ROUSOS WEATHER CLOUDY COUNTY FULTON
 R.C. HOMAN TEMP. 70° TOWNSHIP CLINTON
 _____ SECTION 20
 _____ T 7 N R 6 E

TYPE MONUMENT P.K.NAIL
 ON SURFACE - ~~BELOW~~ ON
~~LEFT~~ - Q PAV'T - RIGHT 0.5'
10.0' TO RT EDGE PAVEMENT
 S.L.M. 598+91.24
 Grid: Northing: 688395.003 Easting: 1505372.277



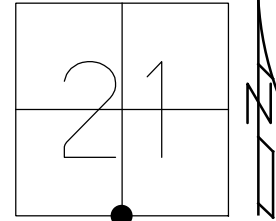
RECORD:
 SET P.K./WASHER
 10/11/96, BVD
 FD P.K.
 REF 42
 5/31/12
 SET MAG/WASHER
 NEWREF42
 3/4/13, DCH
 FD MAG/WASHER
 REF26
 6/15/21, TDN
 9/15/21, JFO



O.D.O.T. DISTRICT 2 SURVEY OFFICE (USE ONLY)

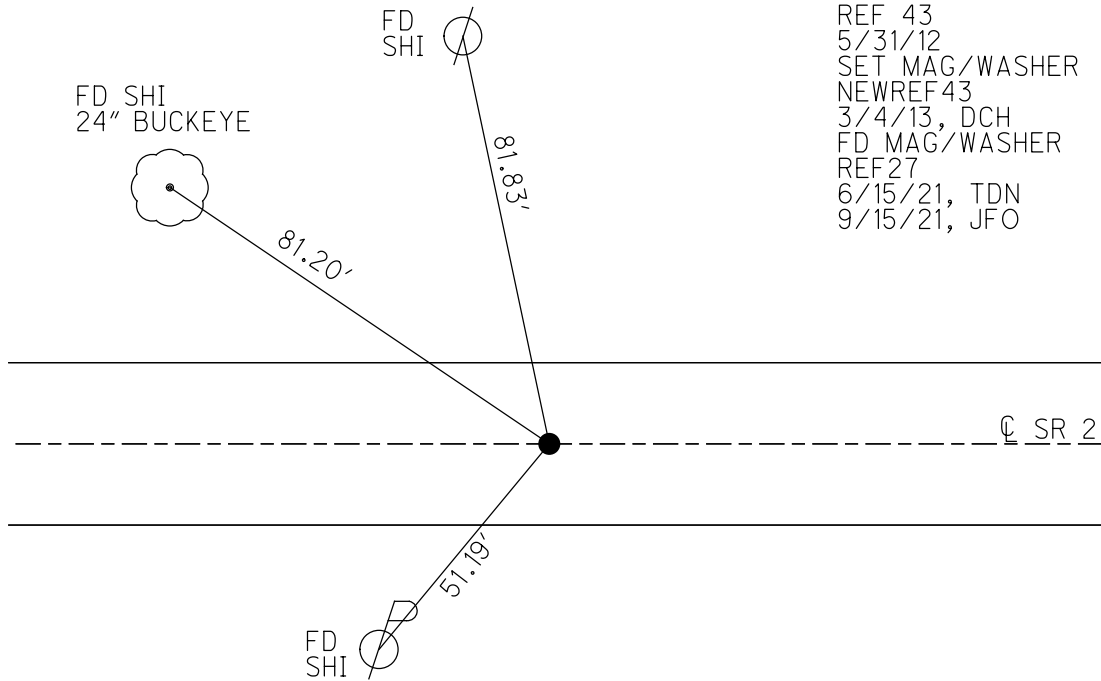
PERSONNEL _____ REFERENCE NO. 27 SHEET 6 OF 16
 NOTES HOMAN DATE 6/8/12 ROUTE SR 2
 H.C. ROUSOS WEATHER SUNNY COUNTY FULTON
 R.C. HOMAN TEMP. 80° TOWNSHIP CLINTON
 _____ SECTION 21
 _____ T 7 N R 6 E

TYPE MONUMENT P.K.NAIL
 ON SURFACE - ~~BELOW~~ ON
 LEFT - ☉ PAV'T - RIGHT ON
10.1' TO LT EDGE PAVEMENT
 S.L.M. 625+01.16



Grid: Northing: 688379.370 Easting: 1507982.149

RECORD:
 SET P.K./WASHER
 10/10/96, BVD
 FD PK
 REF 43
 5/31/12
 SET MAG/WASHER
 NEWREF 43
 3/4/13, DCH
 FD MAG/WASHER
 REF 27
 6/15/21, TDN
 9/15/21, JFO

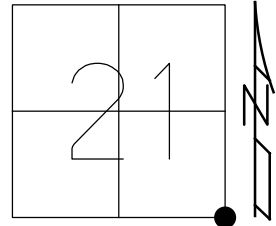


O.D.O.T. DISTRICT 2 SURVEY OFFICE (USE ONLY)

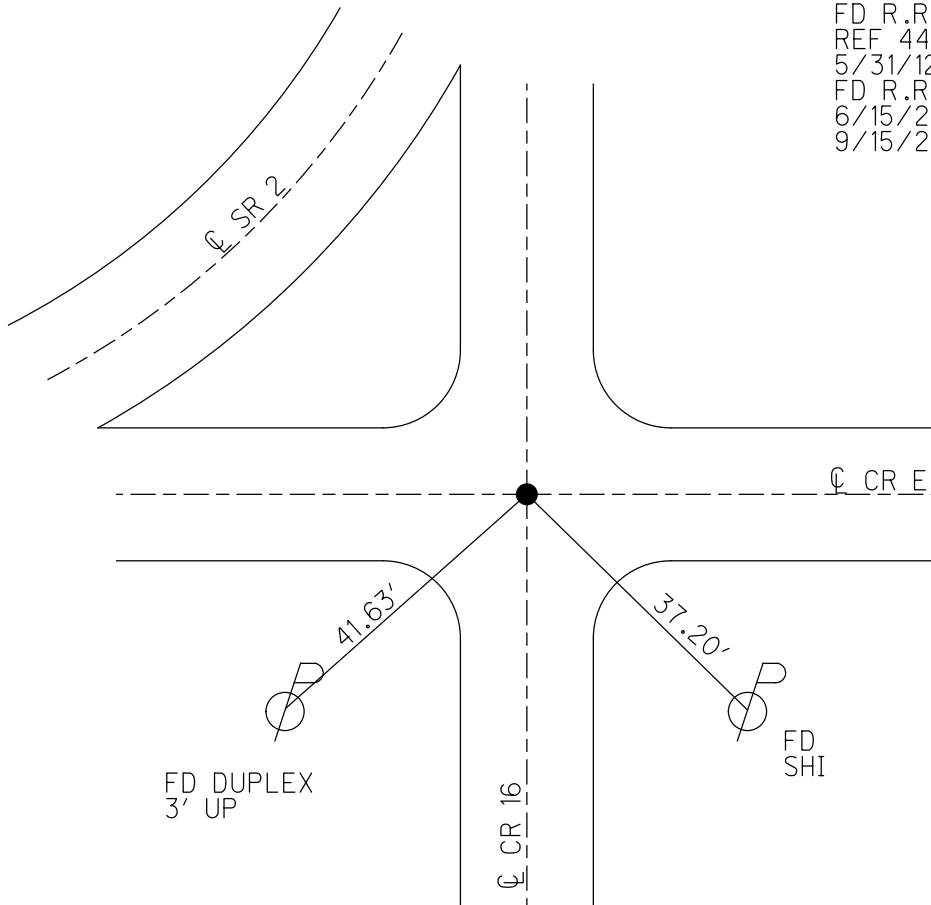
PERSONNEL _____ REFERENCE NO. 28 SHEET 7 OF 16
 NOTES HOMAN DATE 6/5/12 ROUTE SR 2
 H.C. ROUSOS WEATHER SUNNY COUNTY FULTON
 R.C. HOMAN TEMP. 80° TOWNSHIP CLINTON
 _____ SECTION 21
 _____ T 7 N R 6 E

TYPE MONUMENT LG.R.R.SPIKE, W/"+"
 ON SURFACE - ~~BELOW~~ ON
 LEFT - ☉ PAV'T - RIGHT ON
10.0' TO RT EDGE PAVEMENT
 S.L.M. 651+40.72

Grid: Northing: 688329.321 Easting: 1510621.237



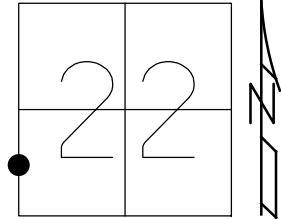
RECORD:
 FD R.R.SPIKE
 9/24/96, MB
 FD R.R.SPIKE
 REF 44
 5/31/12
 FD R.R.SPIKE
 6/15/21, TDN
 9/15/21, JFO



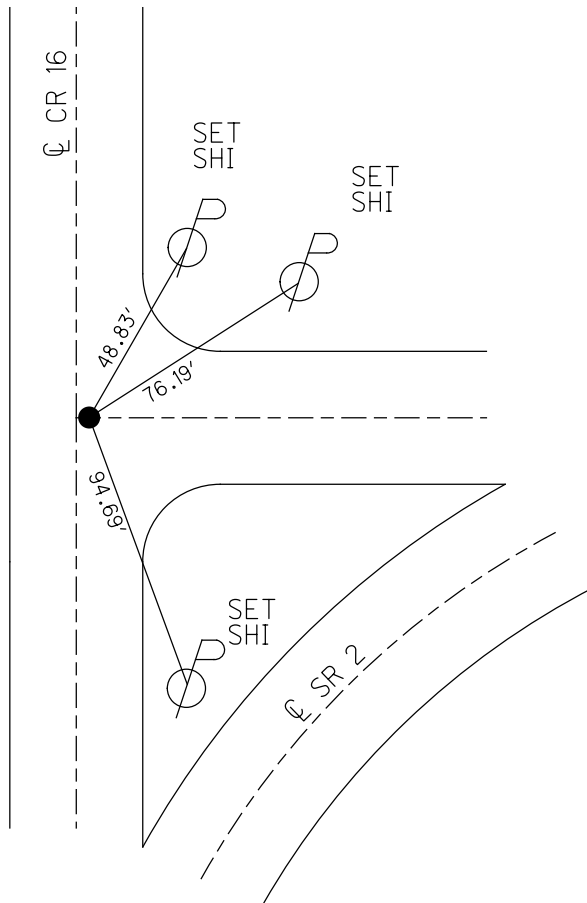
O.D.O.T. DISTRICT 2 SURVEY OFFICE (USE ONLY)

PERSONNEL _____ REFERENCE NO. 29 SHEET 8 OF 16
 NOTES HOMAN DATE 6/8/12 ROUTE SR 2
 H.C. ROUSOS WEATHER SUNNY COUNTY FULTON
 R.C. HOMAN TEMP. 80° TOWNSHIP CLINTON
 _____ SECTION 22
 _____ T 7 N R 6 E

TYPE MONUMENT MAG NAIL
 ON SURFACE - ~~BELOW~~ ON
~~LEFT~~ - CL PAV'T - RIGHT 0.8'
11.8' TO LT EDGE PAVEMENT
 S.L.M. 664+47.93
 Grid: Northing: 689633.077 Easting: 1510637.034



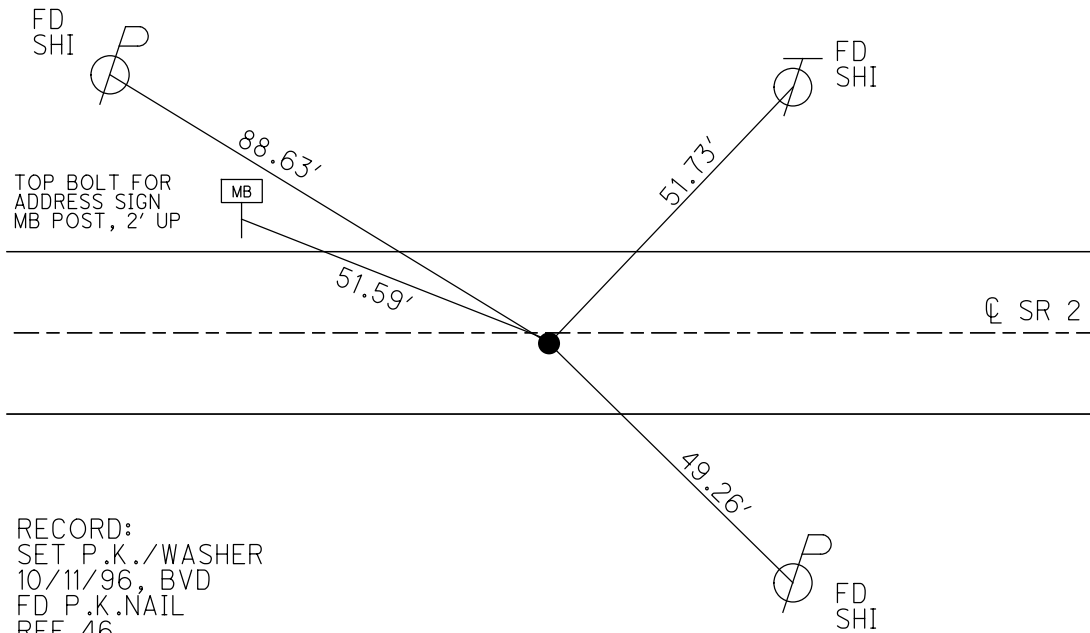
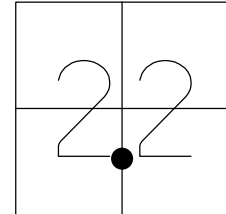
RECORD:
 FD R.R.SPIKE
 9/24/96, MB
 D.N.F.
 SET MAG NAIL
 REF 45
 6/8/12, DCH
 FD MAG NAIL
 6/14/21, TDN
 D.N.F. OR SET
 9/15/21, JMR



O.D.O.T. DISTRICT 2 SURVEY OFFICE (USE ONLY)

PERSONNEL	REFERENCE NO.	29 A	SHEET	9	OF	16
NOTES	HOMAN	DATE	6/8/12	ROUTE	SR 2	
H.C.	ROUSOS	WEATHER	SUNNY	COUNTY	FULTON	
R.C.	HOMAN	TEMP.	80°	TOWNSHIP	CLINTON	
				SECTION	22	
				T	7	N
				R	6	E

TYPE MONUMENT P.K.NAIL
 ON SURFACE - ~~BELOW~~ ON
 LEFT - ☉ PAV'T - ~~RIGHT~~ 0.5'
10.0' TO LT EDGE PAVEMENT
 S.L.M. 691+18.40
 Grid: Northing: 689660.215 Easting: 1513304.781

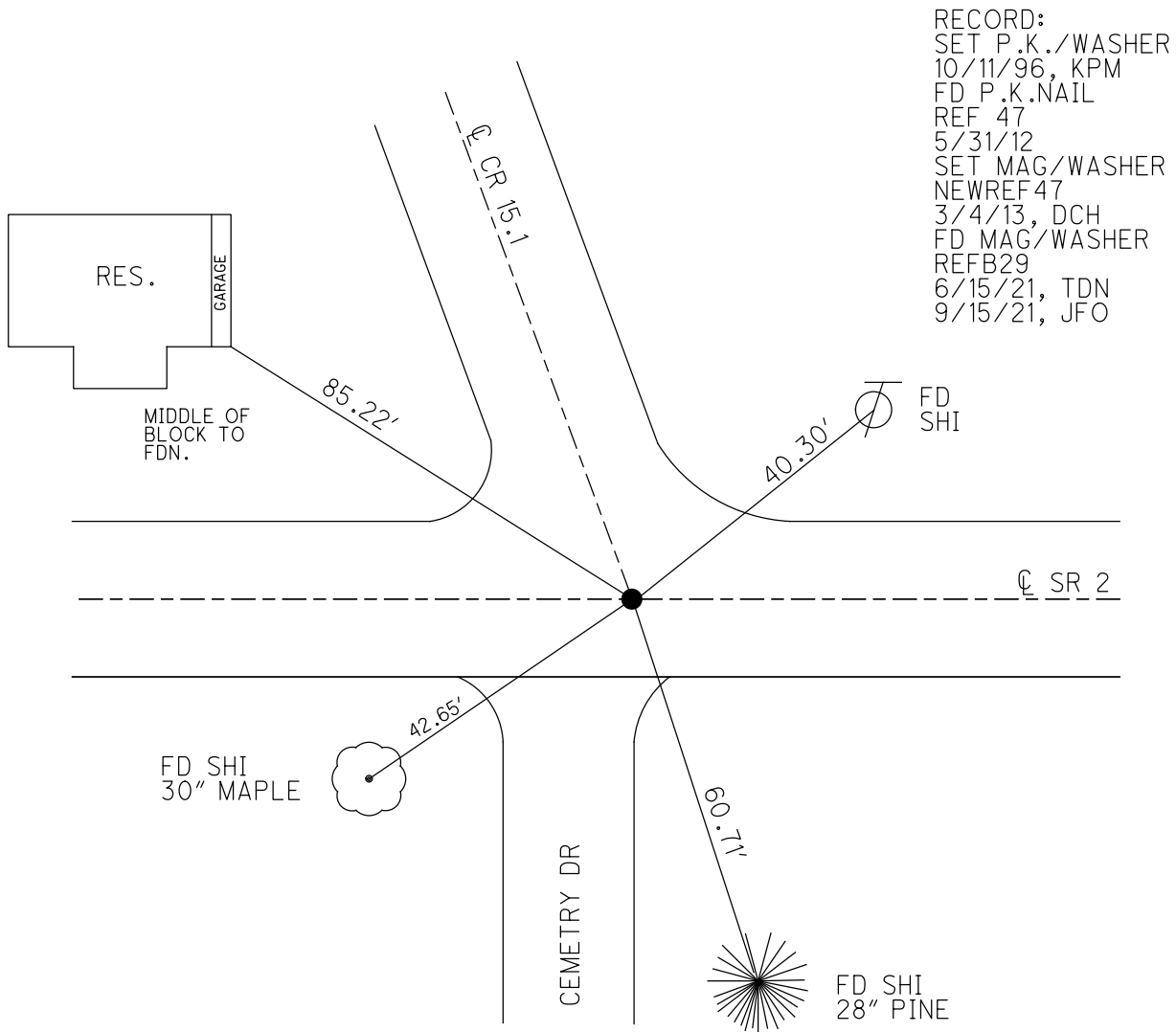
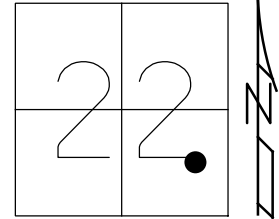


RECORD:
 SET P.K./WASHER
 10/11/96, BVD
 FD P.K.NAIL
 REF 46
 5/31/12
 SET MAG/WASHER
 NEWREF 46
 3/4/13, DCH
 FD MAG/WASHER
 REFA29
 6/15/21, TDM
 9/15/21, JFO

O.D.O.T. DISTRICT 2 SURVEY OFFICE (USE ONLY)

PERSONNEL _____ REFERENCE NO. 29 B SHEET 10 OF 16
 NOTES HOMAN DATE 6/8/12 ROUTE SR 2
 H.C. ROUSOS WEATHER SUNNY COUNTY FULTON
 R.C. HOMAN TEMP. 80° TOWNSHIP CLINTON
 _____ SECTION 22
 _____ T 7 N R 6 E

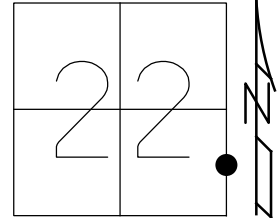
TYPE MONUMENT P.K.NAIL
 ON SURFACE - ~~BELOW~~ ON _____
 LEFT - ☉ PAV'T - ~~RIGHT~~ 1.8'
13.7' TO RT EDGE PAVEMENT
 S.L.M. 710+39.45
 Grid: Northing: 689674.489 Easting: 1515225.777



O.D.O.T. DISTRICT 2 SURVEY OFFICE (USE ONLY)

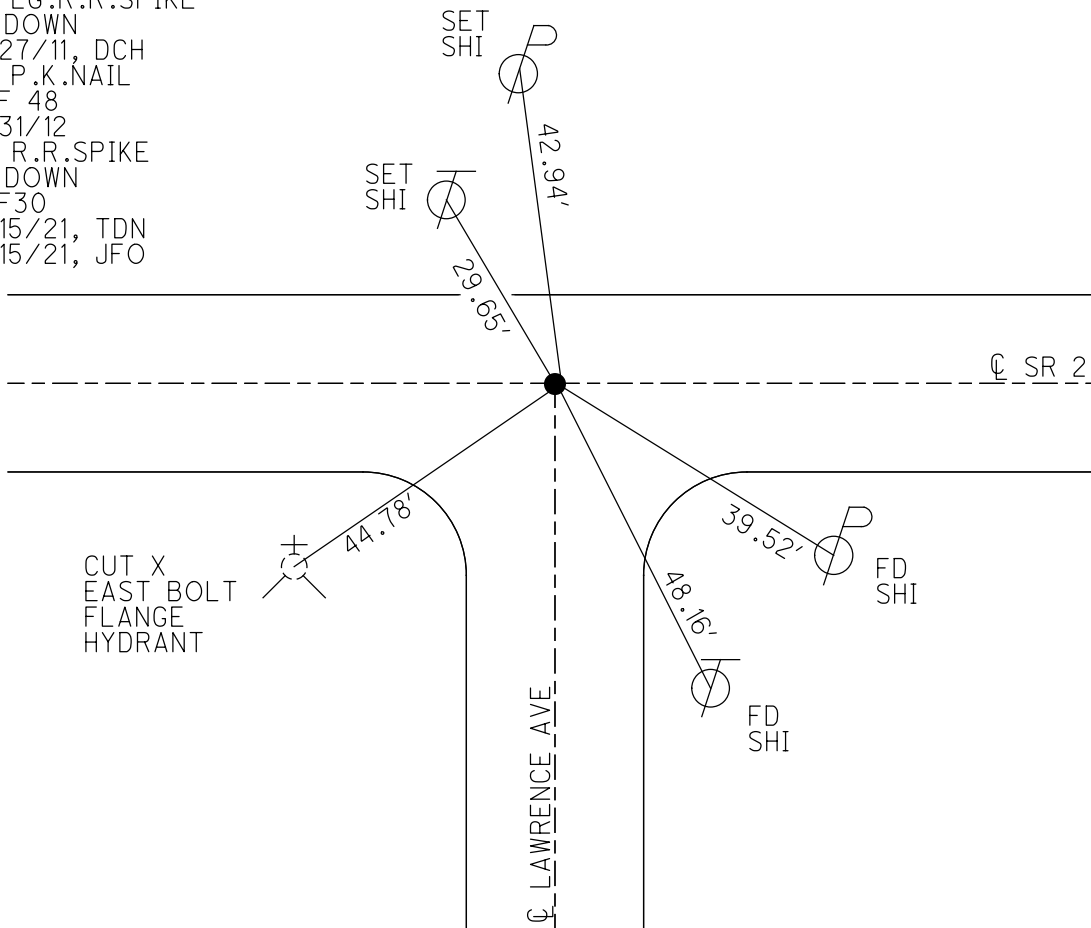
PERSONNEL _____ REFERENCE NO. 30 SHEET 11 OF 16
 NOTES HOMAN DATE 9/27/11 ROUTE SR 2
 H.C. HOMAN WEATHER CLOUDY COUNTY FULTON
 R.C. ROUSOS TEMP. 56° TOWNSHIP CLINTON
 _____ SECTION 22
 _____ T 7 N R 6 E

TYPE MONUMENT R.R.SPIKE
~~ON SURFACE~~ - BELOW 2"
 LEFT - ☉ PAV'T - RIGHT ON
11.1' TO LT EDGE PAVEMENT
 S.L.M. 717+47.85



Grid: Northing: 689678.143 Easting: 1515934.170

RECORD:
 FD P.K.NAIL
 9/24/96, MB
 SET P.K./WASHER
 10/11/96, BVD
 FD LG.R.R.SPIKE
 2" DOWN
 9/27/11, DCH
 FD P.K.NAIL
 REF 48
 5/31/12
 RD R.R.SPIKE
 3" DOWN
 REF30
 6/15/21, TDN
 9/15/21, JFO



FULTON COUNTY LAND CORNER REFERENCE SHEET

OFFICE OF THE FULTON COUNTY ENGINEER

Section: 22 & 23 Town: 7 North Range: 6 East Corner Code: PCC

Point # 203 Weather: Sun 57°F Road: SR 2 & Lawrence Ave.

Township: Clinton Corner: 1/8 Corner

	A	B	C	D	E	F	G	H	I	J	K	L	M
1													
2	6		5		4		3		2		1		
3													
4	7		8		9		10		11		12		
5													
6	18		17		16		15		14		13		
7													
8	19		20		21		22		23		24		
9													
10	30		29		28		27		26		25		
11													
12	31		32		33		34		35		36		
13													

I, Justin L. Leu, PS, in a field survey on **November 7, 2023** do hereby state that the survey monument mentioned has been located and identified. The old witnesses, if available, were checked and if necessary a new monument was brought to the surface. New witnesses have been set where necessary using a 1-1/2" brass tag stamped "Fulton County", unless indicated otherwise. All information has been researched to the best of my knowledge.

A. Description of original monument and accessories and/or subsequent restoration:

1973 Tomsic, Ohio Department of Transportation. **Found 1" Iron Rod 2" Below**

[1]	SE	28.85'	Shiner in Power-Light Pole
[2]	SW	65.73'	Shiner in 20" Maple Tree
[3]	NW	29.00'	Shiner in Telephone Pole

1977 I. Stone, Ohio Department of Transportation. **Found Railroad Spike 1" Below**

[4]	SE	46.98'	Shiner in Telephone Pole
[5]	SW	65.65'	Shiner in 36" Tree
[3]	NW	29.02'	Shiner in Telephone Pole

1989 I. Stone, Ohio Department of Transportation. **PK Nail**

[6]	SE	39.56'	Shiner in Power Pole
[7]	SE	48.06'	Shiner in Telephone Pole
[5]	SW	65.55'	Shiner in 36" Tree
[3]	NW	29.25'	Shiner in Telephone Pole

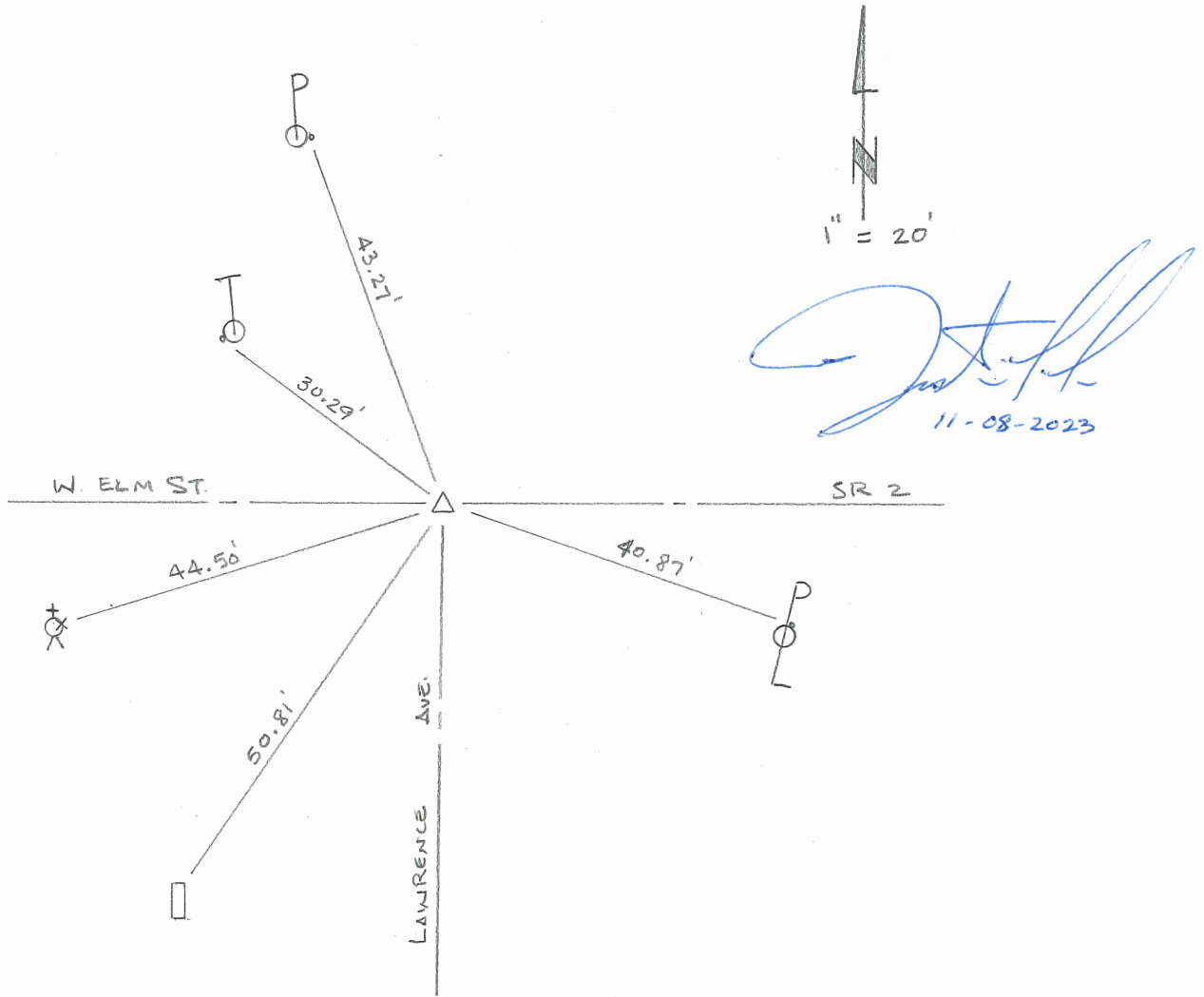
1996 M. Barnhisel, Ohio Department of Transportation. **PK Nail**

[6]	SE	39.55'	Found Shiner in Power Pole
[7]	SE	48.16'	Found Shiner in Telephone Pole
[5]	SW	65.68'	Set Shiner in Northeast Side of 36" Tree
[3]	NW	29.27'	Found Shiner in Telephone Pole

2011 D. Homan, Ohio Department of Transportation. **Railroad Spike 2" Below**

[6]	SE	39.52'	Found Shiner in Power Pole
[7]	SE	48.16'	Found Shiner in Telephone Pole
[8]	SW	44.78'	Cut "X" East Bolt Flange of Fire Hydrant
[9]	NW	29.65'	Set Shiner in Telephone Pole
[10]	NNW	42.94'	Set Shiner in Power Pole

Continued on Page 2 of 2...



2023 J. Leu, PS, Office of the Fulton County Engineer. Found Railroad Spike, Bent Southerly, 3-1/2" Below

[11]	SE	40.87'	Set Double Head Nail w/Fulton County Tag in Northeast Side of Power-Light Pole
[7]	SE	-	Shiner in Telephone Pole (Did Not Look For)
[12]	SW	50.81'	Northeast Corner of "Smith" Headstone (On Part Where Lettering is Engraved)
[8]	SW	-	Cut "X" East Bolt Flange of Fire Hydrant (Did Not Look for)
[13]	SW	44.50'	Set "X" in the Easterly Bolt (Most Northerly of the Two) Bottom Flange of Fire Hydrant
[14]	NW	30.29'	Set Double Head Nail w/Fulton County Tag in Southwest Side of Telephone Pole
[9]	NW	-	Shiner in Telephone Pole (Did Not Look For)
[15]	NNW	43.27'	Set Fulton County Tag in East Side of Power Pole
[10]	NNW	-	Shiner in Power Pole (Did Not Look For)

B. State Plane Coordinates ODOT VRS (NAD1983[2011] 2010.0 Epoch), Ohio North Zone (3401), U.S. Survey Feet.

North 689678.037 East 1515934.261

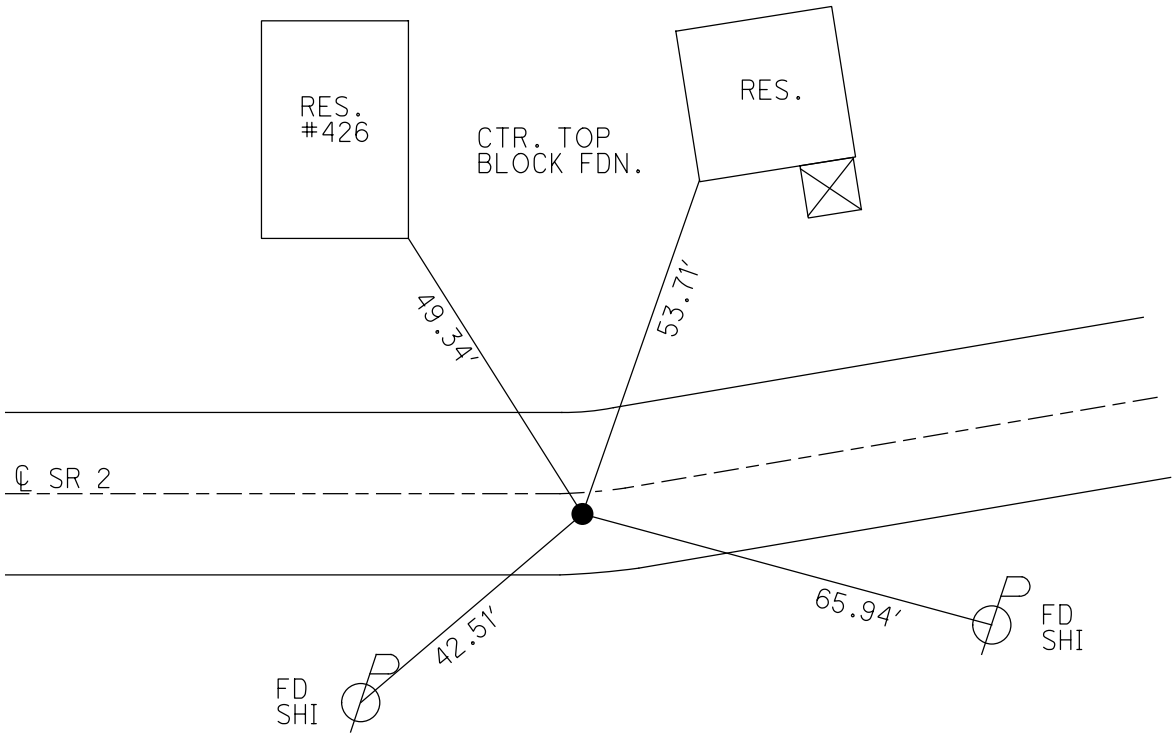
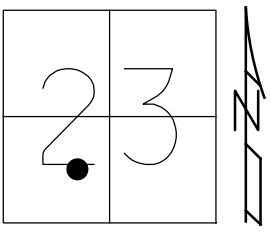
C. Notes

11.07.2023 Corner Referenced & Shot w/ GPS.

O.D.O.T. DISTRICT 2 SURVEY OFFICE (USE ONLY)

PERSONNEL _____ REFERENCE NO. 31 SHEET 12 OF 16
 NOTES BARNHISEL DATE 9/24/96 ROUTE SR 2
 H.C. CORDES WEATHER SUNNY COUNTY FULTON
 R.C. BARNHISEL TEMP. 70° TOWNSHIP CLINTON
 _____ SECTION 23
 _____ T 7 N R 6 E

TYPE MONUMENT P.K.NAIL
 ON SURFACE - ~~BELOW~~ ON
~~LEFT~~ - CL PAV'T - RIGHT 1.4'
10.6' TO RT EDGE PAVEMENT
 S.L.M. 729+51.42
 Grid: Northing: 689686.370 Easting: 1517137.714

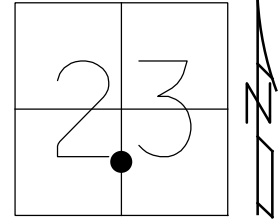


RECORD:
 SET P.K./WASHER
 10/11/96, BVD
 FD HOLE
 REF 49
 5/31/12

O.D.O.T. DISTRICT 2 SURVEY OFFICE (USE ONLY)

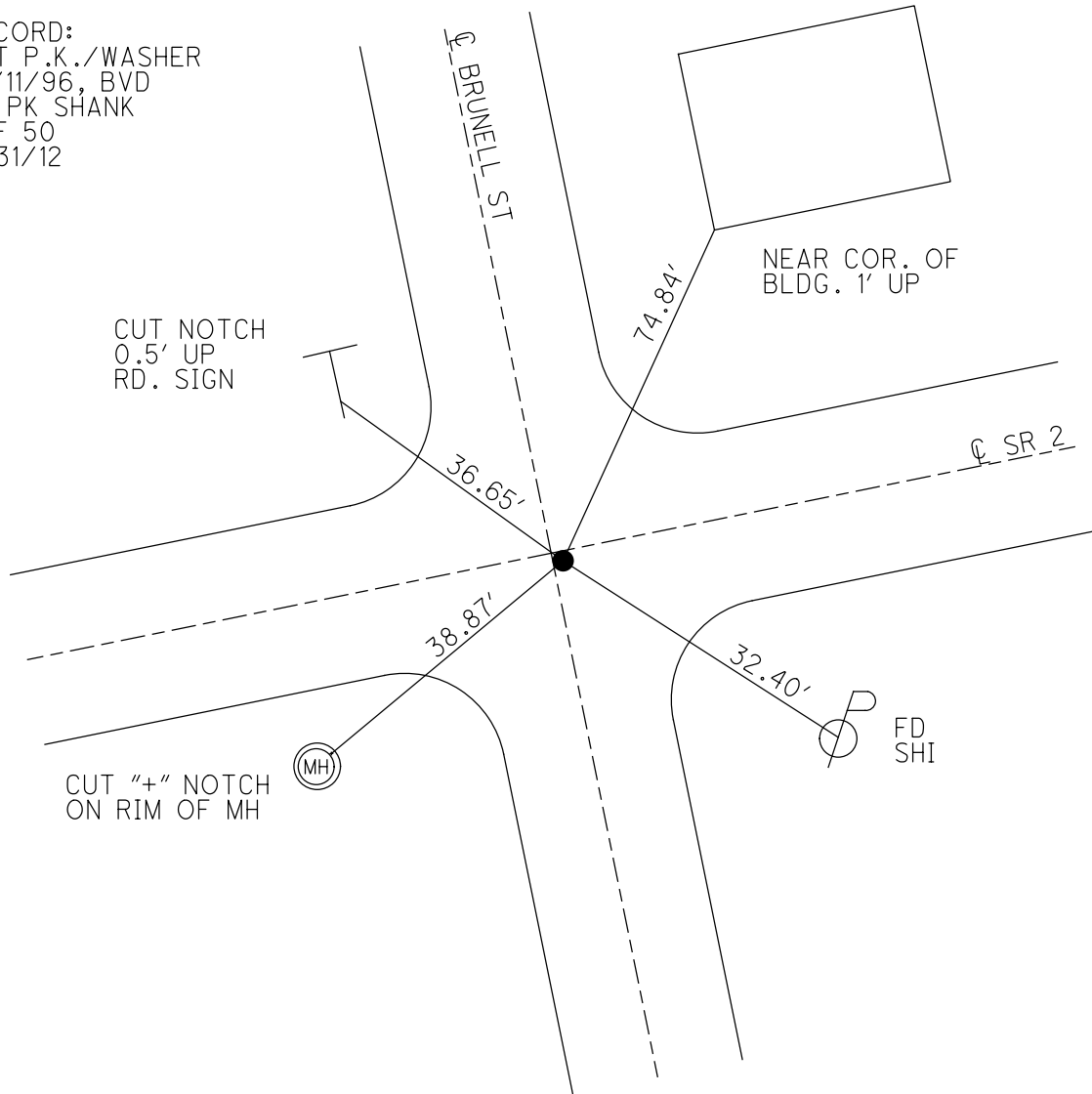
PERSONNEL _____ REFERENCE NO. 32 SHEET 13 OF 16
 NOTES BARNHEISEL DATE 9/24/96 ROUTE SR 2
 H.C. CORDES WEATHER SUNNY COUNTY FULTON
 R.C. BARNHEISEL TEMP. 70° TOWNSHIP CLINTON
 _____ SECTION 23
 _____ T 7 N R 6 E

TYPE MONUMENT P.K.NAIL
 ON SURFACE - ~~BELOW~~ ON
~~LEFT~~ - CL PAV'T - RIGHT 0.5'
12.1' TO RT EDGE PAVEMENT
 S.L.M. 736+59.48



Grid: Northing: 689822.421 Easting: 1517832.573

RECORD:
 SET P.K./WASHER
 10/11/96, BVD
 FD PK SHANK
 REF 50
 5/31/12



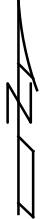
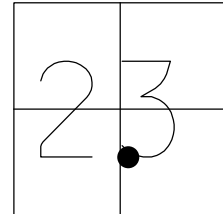
O.D.O.T. DISTRICT 2 SURVEY OFFICE (USE ONLY)

PERSONNEL _____ REFERENCE NO. 33 SHEET 14 OF 16

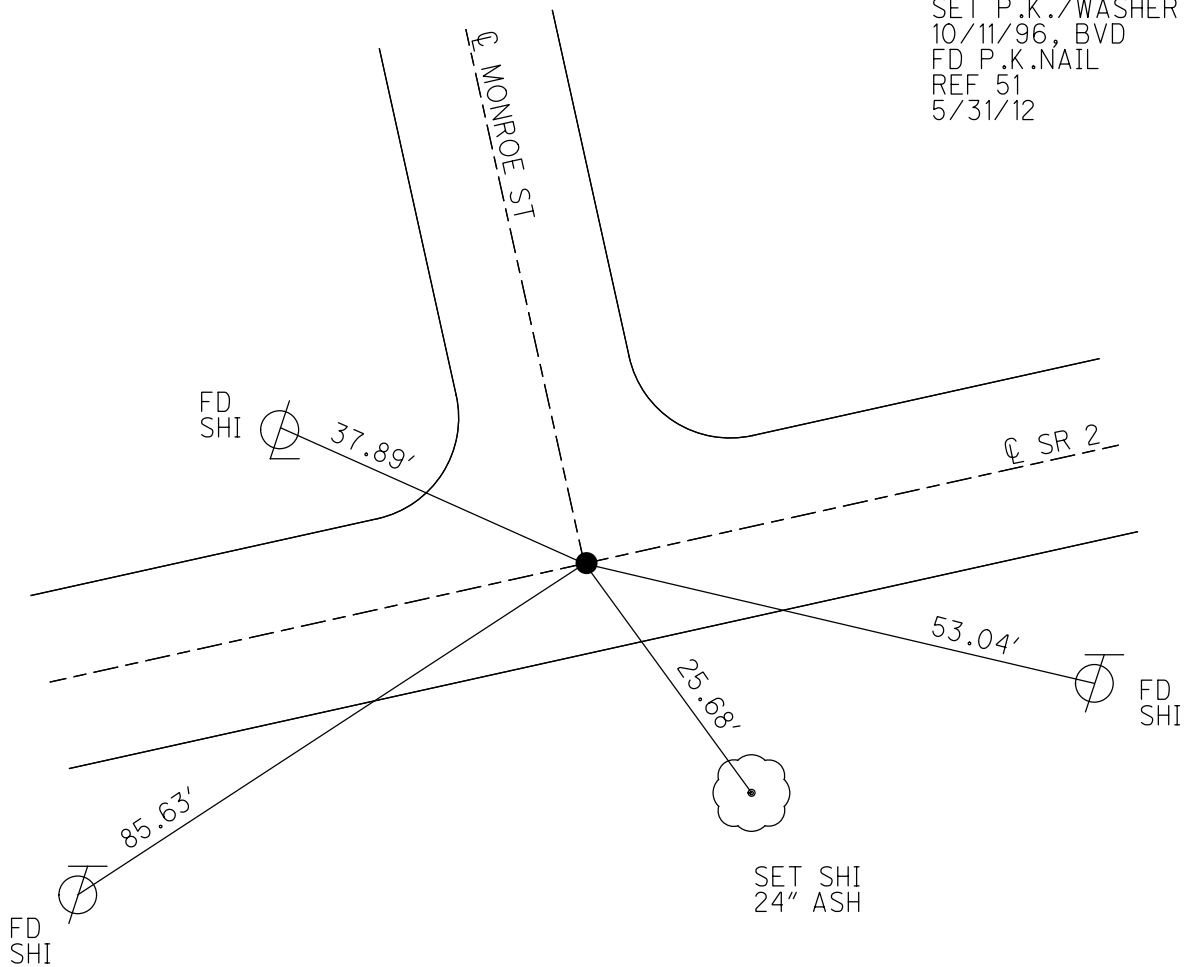
NOTES BARNHISEL DATE 9/24/96 ROUTE SR 2
 H.C. CORDES WEATHER SUNNY COUNTY FULTON
 R.C. BARNHISEL TEMP. 70° TOWNSHIP CLINTON
 _____ SECTION 23
 _____ T 7 N R 6 E

TYPE MONUMENT P.K.NAIL
 ON SURFACE - ~~BELOW~~ ON
 LEFT - ☉ PAV'T - RIGHT ON
11.9' TO RT EDGE PAVEMENT
 S.L.M. 740+08.71

Grid: Northing: 689889.089 Easting: 1518175.388



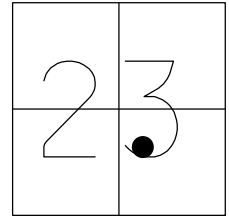
RECORD:
 SET P.K./WASHER
 10/11/96, BVD
 FD P.K.NAIL
 REF 51
 5/31/12



O.D.O.T. DISTRICT 2 SURVEY OFFICE (USE ONLY)

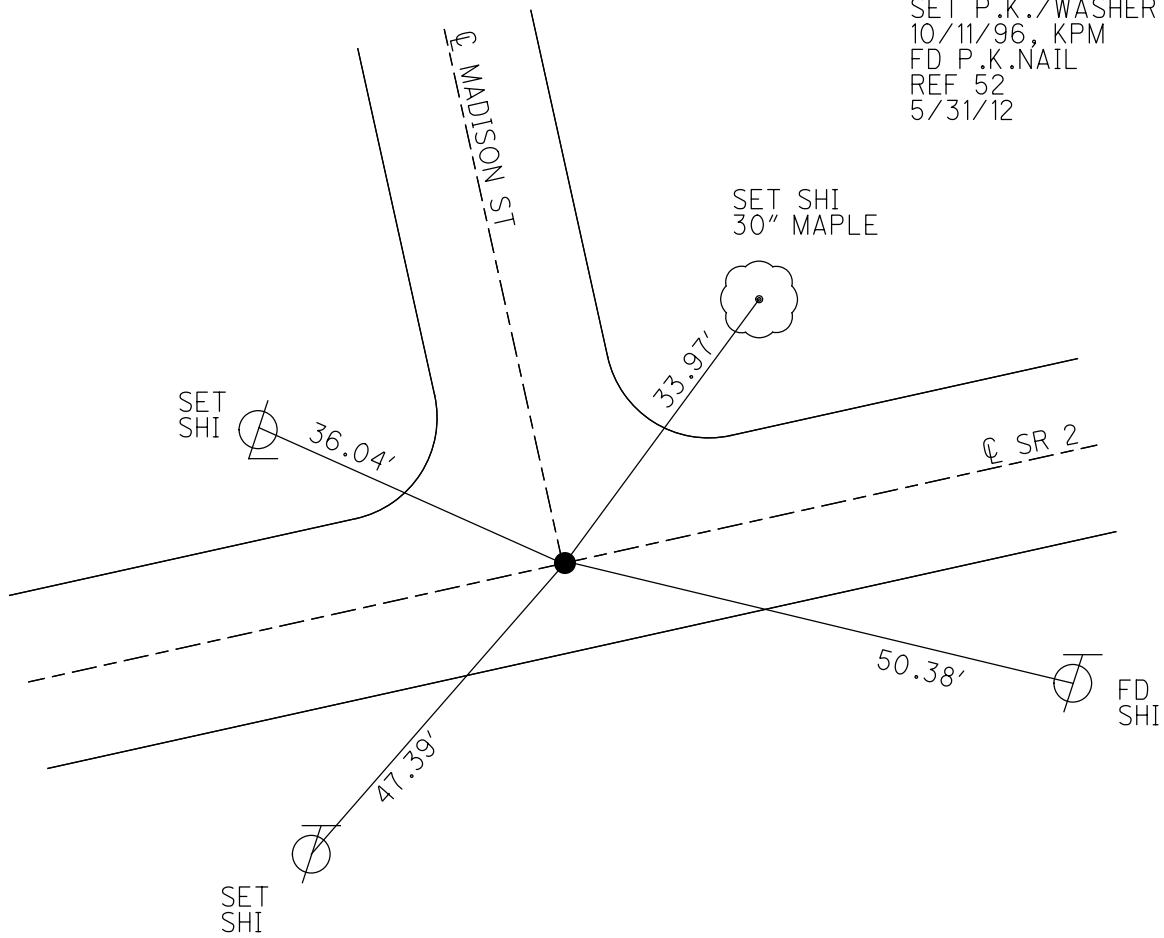
PERSONNEL _____ REFERENCE NO. 34 SHEET 15 OF 16
 NOTES BARNHEISEL DATE 9/24/96 ROUTE SR 2
 H.C. CORDES WEATHER SUNNY COUNTY FULTON
 R.C. BARNHEISEL TEMP. 70° TOWNSHIP CLINTON
 _____ SECTION 23
 _____ T 7 N R 6 E

TYPE MONUMENT P.K.NAIL
 ON SURFACE - ~~BELOW~~ ON
 LEFT - ☉ PAV'T - RIGHT ON
12.2' TO RT EDGE PAVEMENT
 S.L.M. 743+31.54



Grid: Northing: 689951.345 Easting: 1518492.150

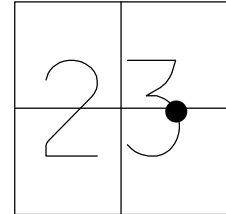
RECORD:
 SET P.K./WASHER
 10/11/96, KPM
 FD P.K.NAIL
 REF 52
 5/31/12



O.D.O.T. DISTRICT 2 SURVEY OFFICE (USE ONLY)

PERSONNEL _____ REFERENCE NO. 35 SHEET 16 OF 16
 NOTES STONE DATE 4/26/89 ROUTE SR 2
 H.C. CURTIS WEATHER CLOUDY COUNTY FULTON
 R.C. HOUSEHOLDER TEMP. 62° TOWNSHIP CLINTON
 _____ SECTION 23
 _____ T 7 N R 6 E

TYPE MONUMENT P.K.NAIL
 ON SURFACE - ~~BELOW~~ ON
 LEFT - ☉ PAV'T - RIGHT ON
 _____ TO _____ EDGE PAVEMENT
 S.L.M. _____



Grid: Northing: _____ Easting: _____

RECORD:
 WB SR 2
 FD P.K.NAIL
 4/26/89, IRS
 6/7/89, IRS

