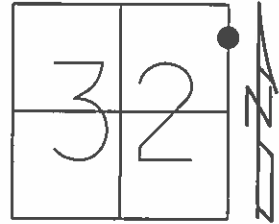


O.D.O.T. DISTRICT 2 SURVEY OFFICE (USE ONLY)

PERSONNEL \_\_\_\_\_ REFERENCE NO. 13 FG SHEET 5 OF 9  
NOTES HOMAN DATE 7/10/12 ROUTE SR 66, SR 2  
H.C. ROUSOS WEATHER SUNNY COUNTY FULTON  
R.C. HOMAN TEMP. 75° TOWNSHIP GERMAN  
SECTION 32  
T 7 N R 5 E

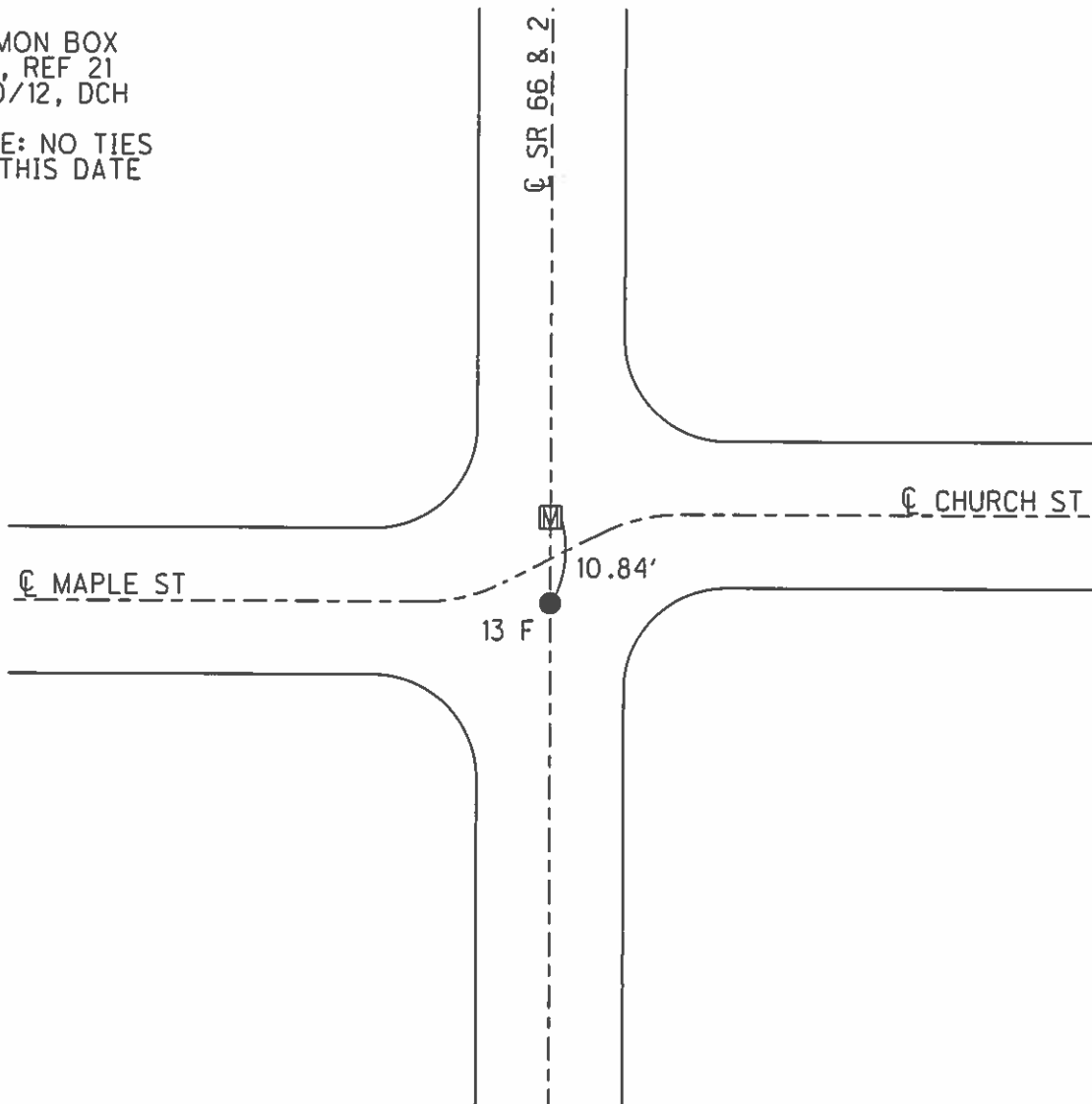
TYPE MONUMENT MONBOX  
ON SURFACE - ~~BELOW~~ ON  
LEFT - ☉ PAV'T - RIGHT ON  
- TO - EDGE PAVEMENT  
S.L.M. 225+45.8



Grid: Northing: 683051.492 Easting: 1473938.747

FD MON BOX  
GPS, REF 21  
7/10/12, DCH

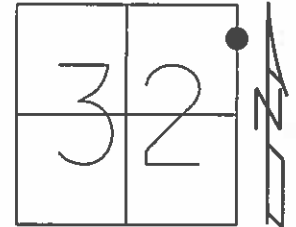
NOTE: NO TIES  
TO THIS DATE



O.D.O.T. DISTRICT 2 SURVEY OFFICE (USE ONLY)

PERSONNEL \_\_\_\_\_ REFERENCE NO. 7 F SHEET 5 OF 8  
 NOTES HOMAN DATE 7/10/12 ROUTE SR 66, SR 2  
 H.C. ROUSOS WEATHER SUNNY COUNTY FULTON  
 R.C. HOMAN TEMP. 75° TOWNSHIP GERMAN  
 \_\_\_\_\_ SECTION 32  
 \_\_\_\_\_ T 7 N R 5 E

TYPE MONUMENT MONBOX  
 ON SURFACE - ~~BELOW~~ ON  
 LEFT - ☉ PAV'T - RIGHT ON  
- TO - EDGE PAVEMENT  
 S.L.M. 225+45.8



Grid: Northing: 683051.492 Easting: 1473938.747

FD MON BOX  
 GPS, REF 21  
 7/10/12, DCH

NOTE: NO TIES  
 TO THIS DATE

