

O.D.O.T. DISTRICT 2 SURVEY OFFICE (USE ONLY)

PERSONNEL

REFERENCE NO. 21 B

SHEET 10 OF 11

NOTES NIESE

DATE 3/5/21

ROUTE SR 2

H.C. RHOADES

WEATHER SUNNY

COUNTY FULTON

R.C. _____

TEMP. 35°

TOWNSHIP GERMAN

DWG BY NIESE

PID PAVETRAIN

SECTION 24

T 7 N R 5 E

TYPE MONUMENT MONBOX

ON SURFACE - ~~BELOW~~ ON

OFFSET \odot PAVEMENT 3' ~~LT~~ : RT

9.1' TO RT EDGE PAVEMENT

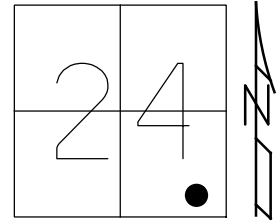
STATION: 484+62

HORZ.DATUM: NAD83 2011

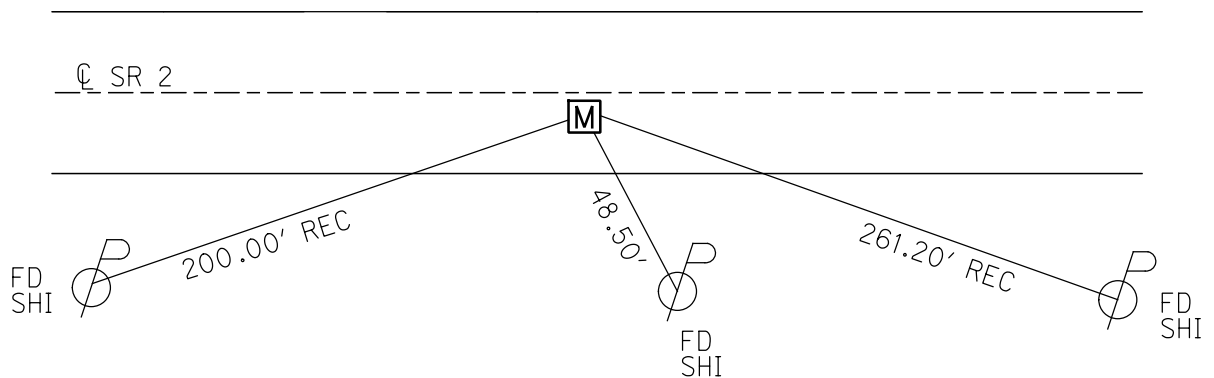
GEOID: NAVD88 2012A

GRID: NORTHING: _____

EASTING: _____



RECORD:
 FD MONBOX
 "+" TOP LID
 TIED TO IPIN
 5/13/02, DCH
 FD MONBOX
 COVERED W/ASPHALT
 9/25/20, JFO
 3/5/21, JMR
 7/14/22, TDN



O.D.O.T. DISTRICT 2 SURVEY OFFICE (USE ONLY)

PERSONNEL

REFERENCE NO. 21 B

SHEET 10 OF 11

NOTES NIESE

DATE 3/5/21

ROUTE SR 2

H.C. RHOADES

WEATHER SUNNY

COUNTY FULTON

R.C. _____

TEMP. 35°

TOWNSHIP GERMAN

SECTION 24

DWG BY NIESE

PID PAVETRAIN

T 7 N R 5 E

TYPE MONUMENT MONBOX

ON SURFACE - ~~BELOW~~ ON

OFFSET \odot PAVEMENT 3' ~~LT~~ : RT

9.1' TO RT EDGE PAVEMENT

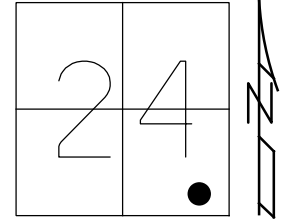
STATION: 484+62

HORZ. DATUM: NAD83 2011

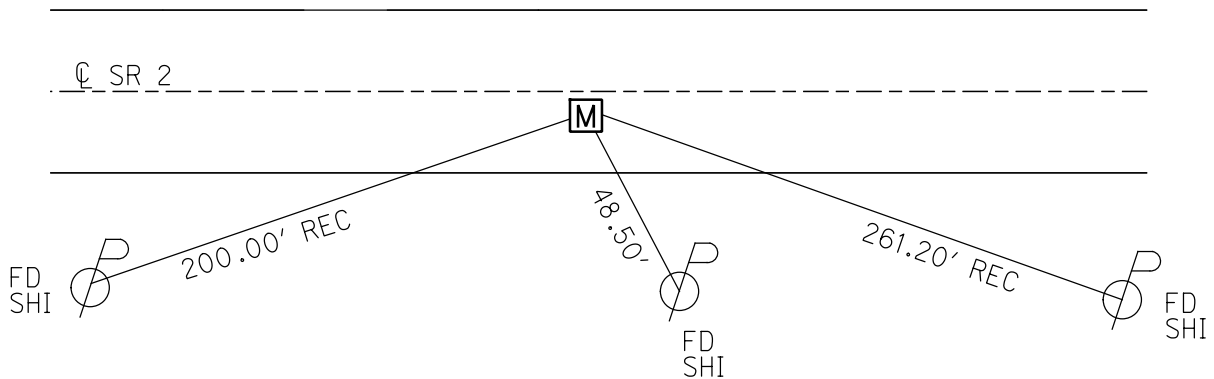
GEOID: NAVD88 2012A

GRID: NORTHING: _____

EASTING: _____



RECORD:
 FD MONBOX
 "+" TOP LID
 TIED TO IPIN
 5/13/02, DCH
 FD MONBOX
 COVERED W/ ASPHALT
 9/25/20, JFO
 3/5/21, JMR



O.D.O.T. DISTRICT 2 SURVEY OFFICE (USE ONLY)

PERSONNEL

REFERENCE NO. 21 B

SHEET 10 OF 11

NOTES RHOADES DATE 9/25/20
 H.C. O'DONNELL WEATHER SUNNY
 R.C. AUBLE TEMP. 54°

ROUTE SR 2
 COUNTY FULTON
 TOWNSHIP GERMAN
 SECTION 24
 T 7 N R 5 E

DWG BY RHOADES PID PAVETRAIN

TYPE MONUMENT MONBOX

ON SURFACE - ~~BELOW~~ ON

OFFSET 9.1' C PAVEMENT 3' ~~LT~~ : RT

9.1' TO RT EDGE PAVEMENT

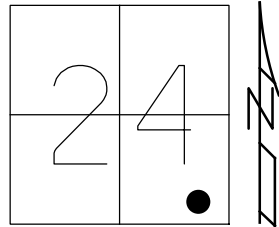
STATION: 484+62

HORZ.DATUM: NAD83 2011

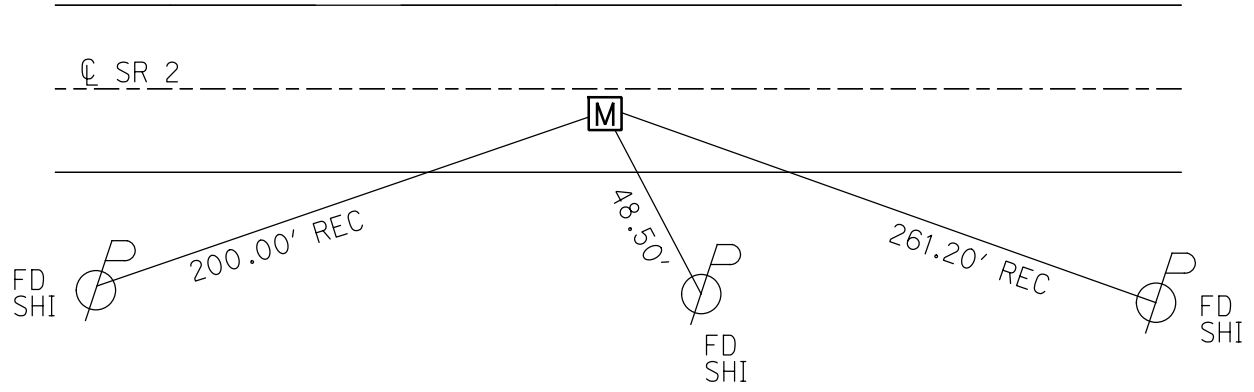
GEOID: NAVD88 2012A

GRID: NORTHING: _____

EASTING: _____



RECORD:
 FD MONBOX
 "+" TOP LID
 TIED TO IPIN
 5/13/02, DCH
 FD MONBOX
 COVERED W/ASPHALT
 9/25/20, JFO



O.D.O.T. DISTRICT 2 SURVEY OFFICE (USE ONLY)

PERSONNEL REFERENCE NO. 21 B SHEET 10 OF 11

NOTES ROUSOS DATE 5/13/02 ROUTE SR 2

H.C. HOMAN WEATHER WINDY COUNTY FULTON

R.C. MICHALAK TEMP. 52° TOWNSHIP GERMAN

SECTION 24

T 7 N R 5 E

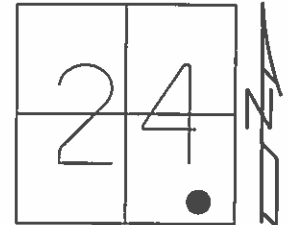
TYPE MONUMENT MON.BOX

ON SURFACE - ~~BELOW~~ ON

~~LEFT~~ - Q PAV'T - RIGHT 3'

9.1' TO RT EDGE PAVEMENT

S.L.M. 484+62



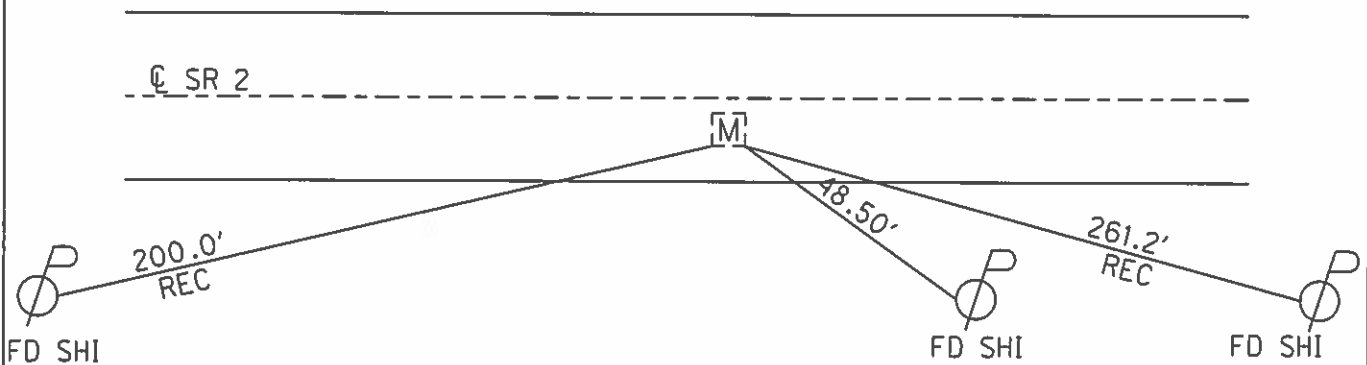
GRID: NORTHING: 681229.896 EASTING: 1453524.326

TIED IN EXIST
X ON TOP OF LID

681229.896

1453524.326

MONUMENT BOX NOT
BROUGHT UP TO GRADE
11-27-02 D.C.H



O.D.O.T. DISTRICT 2 SURVEY OFFICE

PERSONNEL

REFERENCE NO. 21-B

SHEET 11 OF 13

NOTES 1. Stone

H.C. D. Curtis

R.C. J. Householder

DATE 17 Aug. 87

WEATHER Warm

TEMP. 80°

ROUTE SR 2

COUNTY FULTON

TOWNSHIP GERMAN

SECTION 24

T. 7 N. 5 E.


TYPE MONUMENT Monument Box

ON SURFACE - ~~BELOW~~ YES

~~LEFT - C~~ PAV'T. - RIGHT 3.0

9.1 TO RT EDGE PAVEMENT

S.L.M. 484 + 62



OK & TO SURFACE
4-29-88

