

STATE OF OHIO DEPARTMENT OF TRANSPORTATION

FULTON COUNTY		OHIO
FUL-20-10.96		FHWA REGION 5
BRF-93-2(3)		FEDERAL PROJECT
STATE JOB #024300 (PID #8765)		0 1

FUL-20-10.96

CHESTERFIELD TWP.

FULTON COUNTY

FUL-20-10.96
BEGIN PROJECT
STA. 578+00
END PROJECT
STA. 579+50

BRF-93-2(3) R/W ONLY

1993 SPECIFICATIONS

The standard specifications of the State of Ohio, Department of Transportation, including changes and supplemental specifications listed in the proposal shall govern this improvement.

I hereby approve these plans and declare that the making of this improvement will REQUIRE THE CLOSING TO TRAFFIC OF THE HIGHWAY & THAT DETOURS WILL BE PROVIDED AS INDICATED ON THE PLANS.

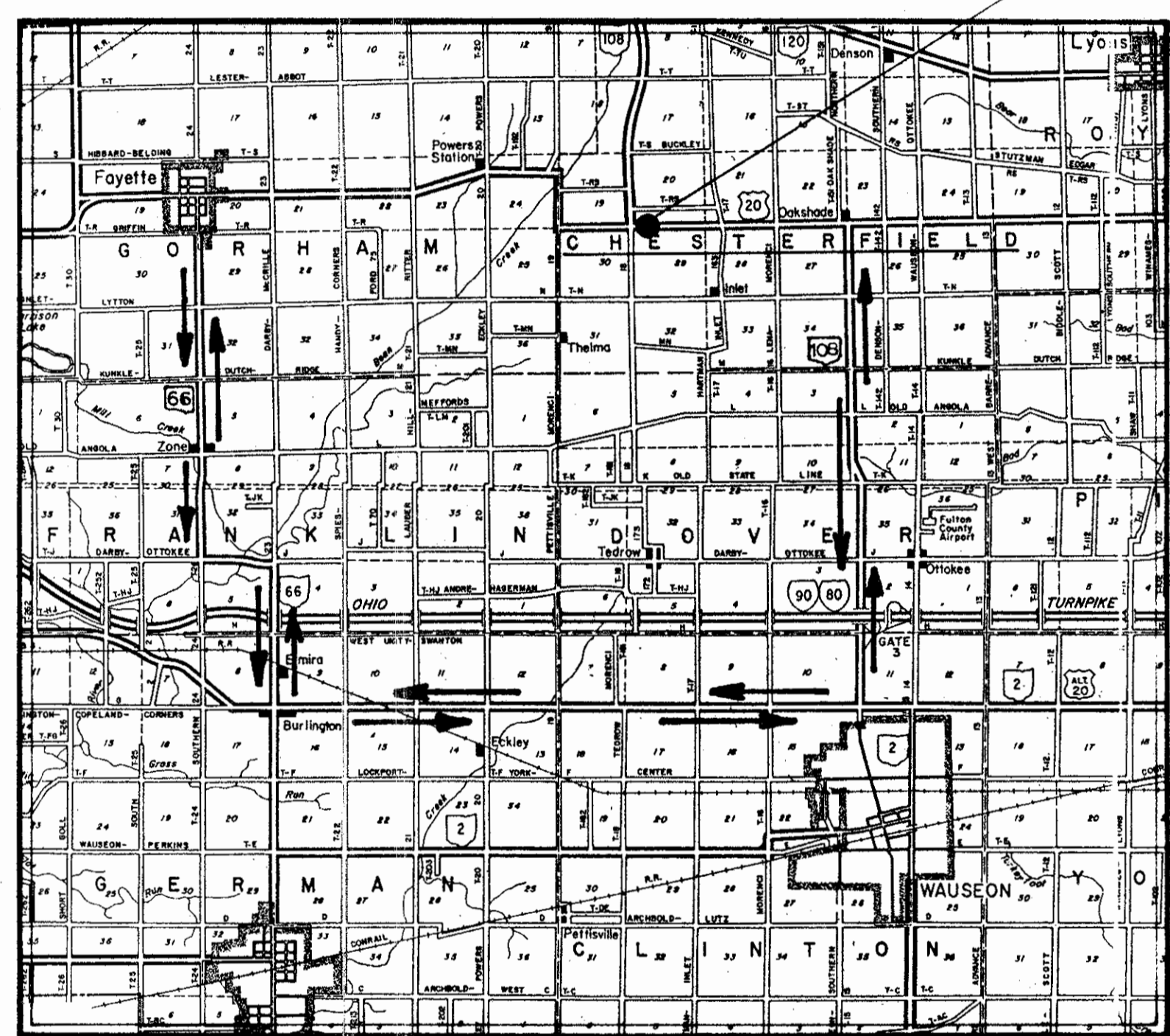
ACQUIRING AGENCY : STATE OF OHIO

CONVENTIONAL SIGNS


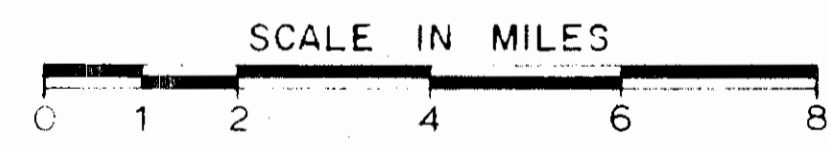
County Line	-----	Limited Access (only)	-----	LA
Township Line	-----	Right of Way (only)	-----	RW
Section Line	-----	Limited Access & Right of Way	-----	LA & RW
Corporation Line	----- or -----	Existing Right of Way	-----	
Fence Line (existing)	-x-x-	Property Line	---R---	(in existing fence) -x-x-
Center Line	-----	Railroad	----- or -----	
Trees	(to be removed)	Guardrail (existing)	-----	(proposed)
Utility Poles: Telephone	φ			
	Power			
	Light			

INDEX OF SHEETS

TITLE SHEET	-----	0
PROPERTY MAP	-----	1
SUMMARY OF R/W	-----	1
DETAIL OF R/W PLAN	---	1



LOCATION MAP




UNDERGROUND UTILITIES

TWO WORKING DAYS
BEFORE YOU DIG

Call 800-362-2764 (Toll free)
OHIO UTILITIES PROTECTION SERVICE

NON-MEMBERS
MUST BE CALLED DIRECTLY

SCALES



SUPPLEMENTAL SPECIFICATIONS	

Approved _____
Date _____ ASST. DEPUTY DIRECTOR OF REAL ESTATE

Approved _____
Date _____ Director, Department of Transportation

SUPPLEMENTAL PRINTS OF STANDARD CONSTRUCTION DRAWINGS

Plan Prepared By:
PATRICK NG & ASSOCIATES
ENGINEERS - SURVEYORS
419 GOULD ST.
BOWLING GREEN, OHIO

Project: FUL-20-10.96
Date of Letting _____ 199____, Contract No. _____
LD0300 Rev. 1-1-81

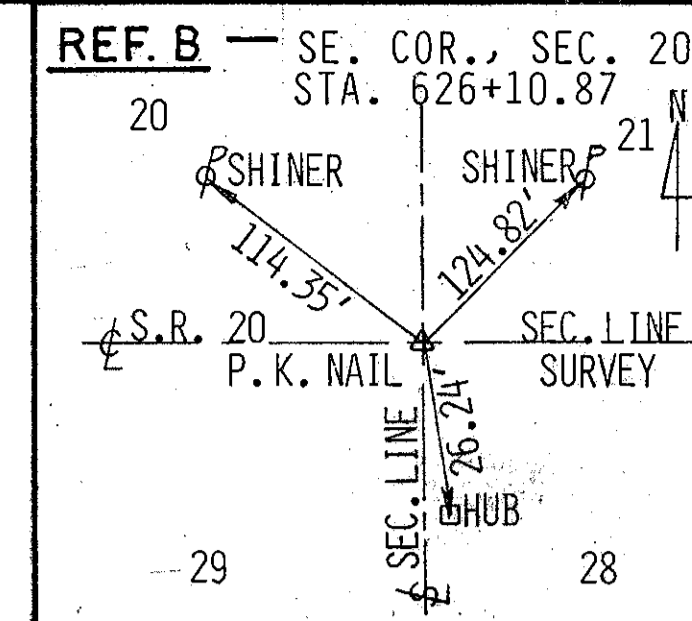
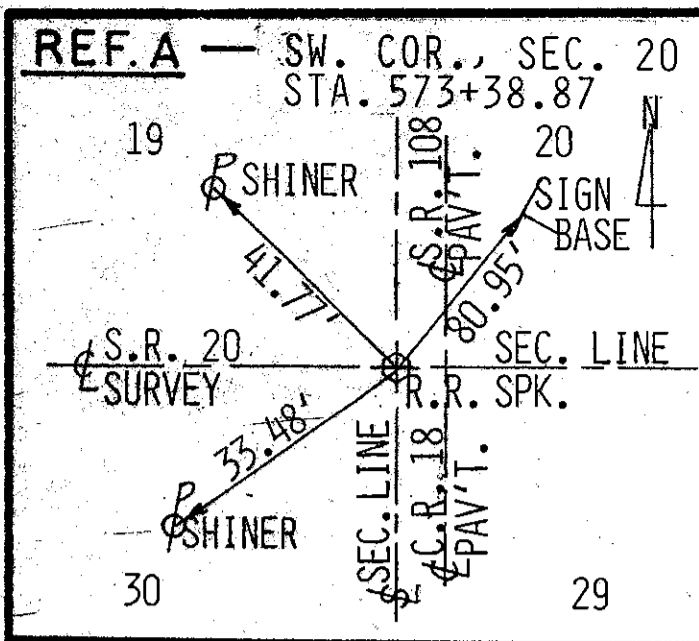
DEPARTMENT OF TRANSPORTATION
FEDERAL HIGHWAY ADMINISTRATION

APPROVED: _____
DIVISION ADMINISTRATOR DATE

R1020 #12

N & A REF. NO. M-51-2

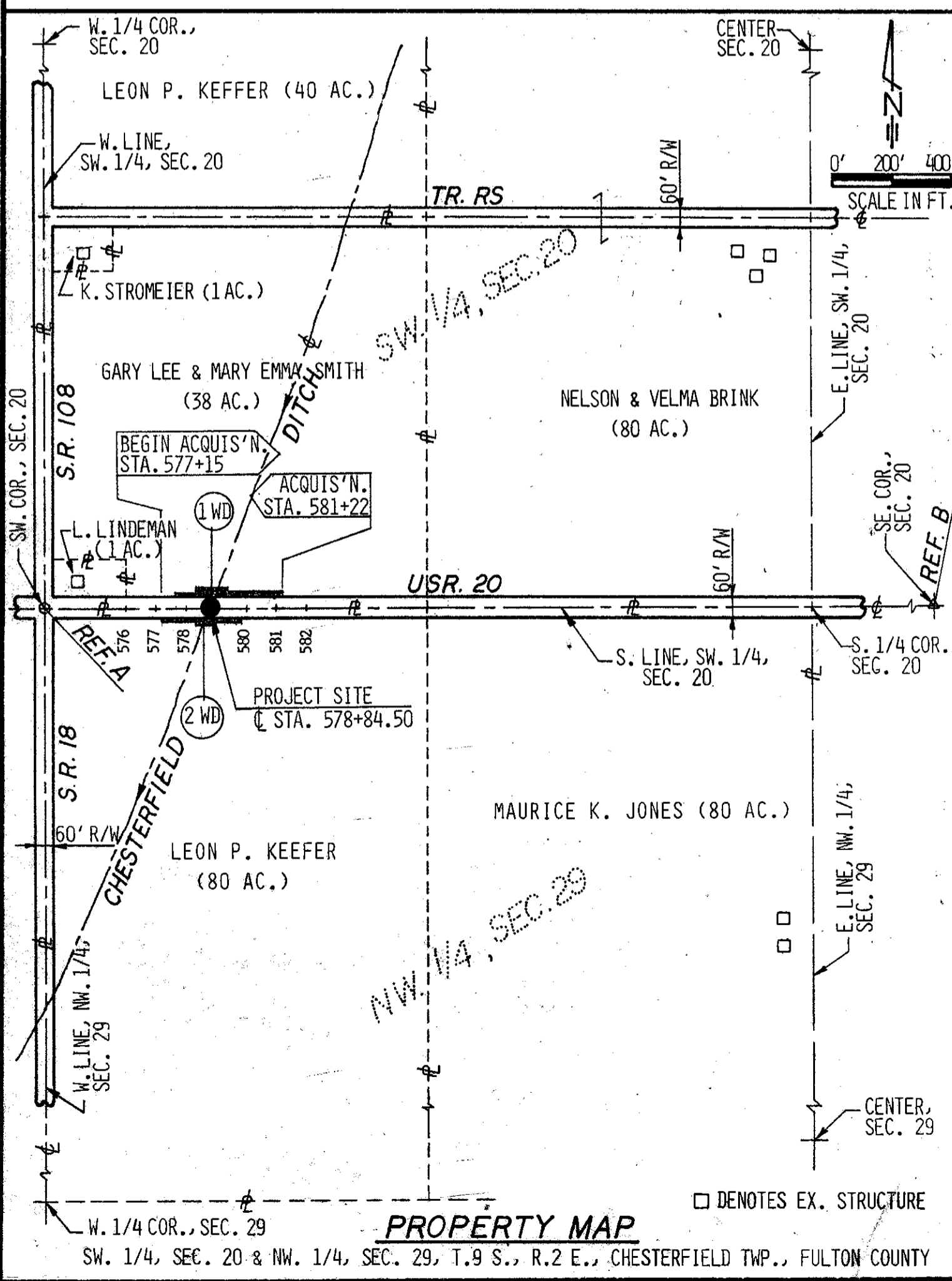
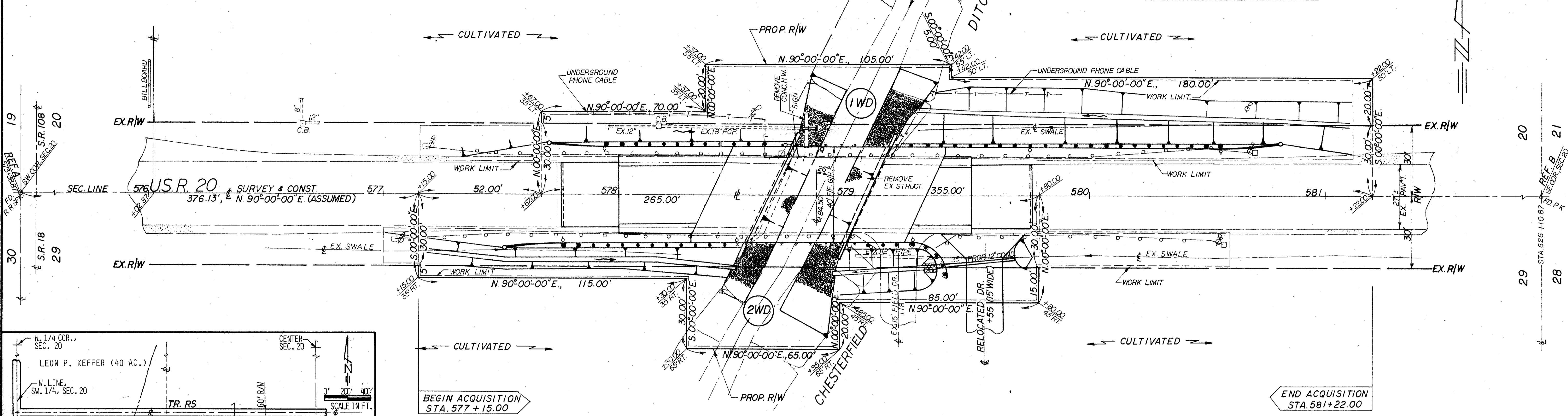
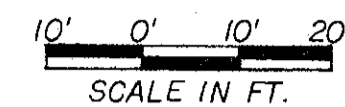
SW 1/4, T.9 S., R.2 E., SEC. 20, CHESTERFIELD TWP., FULTON COUNTY



FHWA REGION	STATE	PROJECT
5	OHIO	

FULTON COUNTY
 FUL-20-10.96
 STATE JOB NO. 024300
 PID NO. 8765

16
16
1
1
R/W ONLY



GARY LEE SMITH, FEE &
 MARY EMMA SMITH,
 LIFE ESTATE (38.00 AC.)
 T.B.A. 1WD 0.395 AC.
 P.R.O. 0.244 AC.
 NET 0.151 AC.

LEON PAUL KEEFER (80.00 AC.)
 T.B.A. 2WD 0.277 AC.
 P.R.O. 0.183 AC.
 NET 0.094 AC.

NW 1/4, T.9 S., R.2 E., SEC. 29, CHESTERFIELD TWP., FULTON COUNTY

RIGHT-OF-WAY SUMMARY: SW 1/4, SEC. 20 & NW 1/4, SEC. 29, T.9 S., R.2 E., CHESTERFIELD TWP., FULTON COUNTY, OHIO

PAR. NO.	OWNERS	AUDITOR NO.	DEED RECORD		DEED AREA (AC.)	TOTAL PRO (AC.)	TOTAL TAKE (AC.)	PRO IN TAKE (AC.)	NET TAKE (AC.)	RESIDUE (AC.)	LEFT RIGHT	REMARKS	AS ACQUIRED	
			VOL.	PAGE									BOOK	PAGE
1 WD	GARY LEE SMITH, FEE & MARY EMMA SMITH, LIFE ESTATE	3-4108-00	261	296	38.000	0.726	0.395	0.244	0.151	37.123	LT.		268	541
2 WD	LEON PAUL KEEFER	3-4804-00	261	303	80.000	0.908	0.277	0.183	0.094	78.998	RT.		248	539
			247	659										
			247	529										

REVISION	DATE	REMARKS
1	1-8-93	Par's 1 & 2 Changed Name Accord Vol. 268

PLAN COMPLETION:

UTILITIES & PUBLIC SERVICES	
TYPE	NAME/ADDRESS/PHONE
POWER	TOLEDO EDISON, 382 EDISON PLAZA, 300 MADISON AVE., TOLEDO, OHIO 43652 PH. 1-800-447-8883
PHONE	ALLTELL TEL. CO., 201 MONROE ST., DELTA, OHIO 43515 PH. 1-800-362-2764

NOTE: THE LOCATION OF UNDERGROUND UTILITIES SHOWN ON THE PLAN AREA AS OBTAINED FROM THE OWNERS OF THE UTILITIES AS REQUIRED BY SEC. 153.64 OF THE OHIO REVISED CODE.