

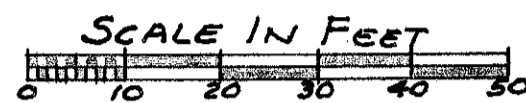
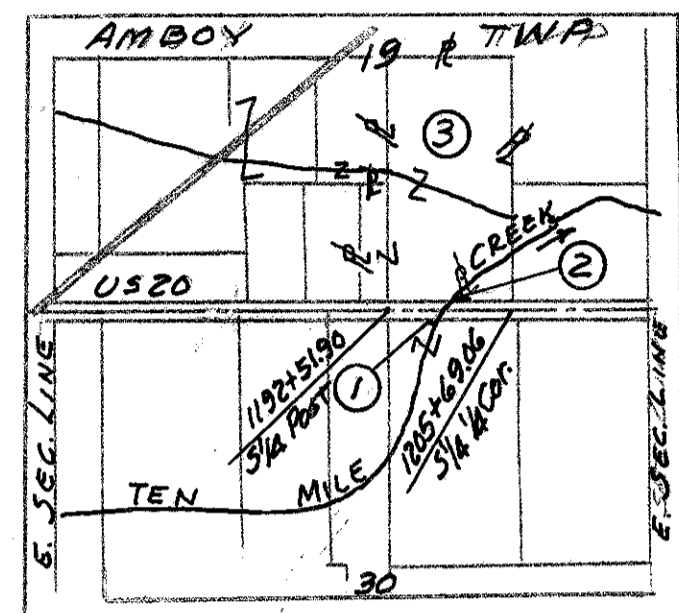
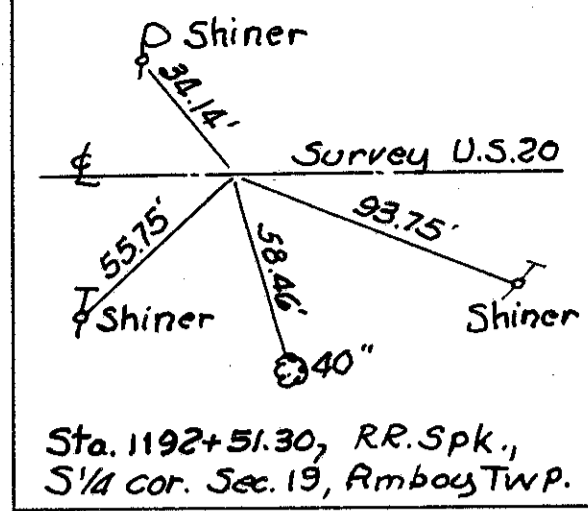
SE 1/4 SEC. 19, T9S, R4E, AMBOY TWP.

3  
WAYNE F. & CAROLYN HOLLAND  
83.49 AC.  
VOL. 202 PAGE 943

FHWA REGION	STATE	PROJECT	
5	OHIO	BRF - 69 ( )	

FUL - 20 - 22.65  
JOB No. 02724 (0)

FUL-20-22.67  
R/W ONLY



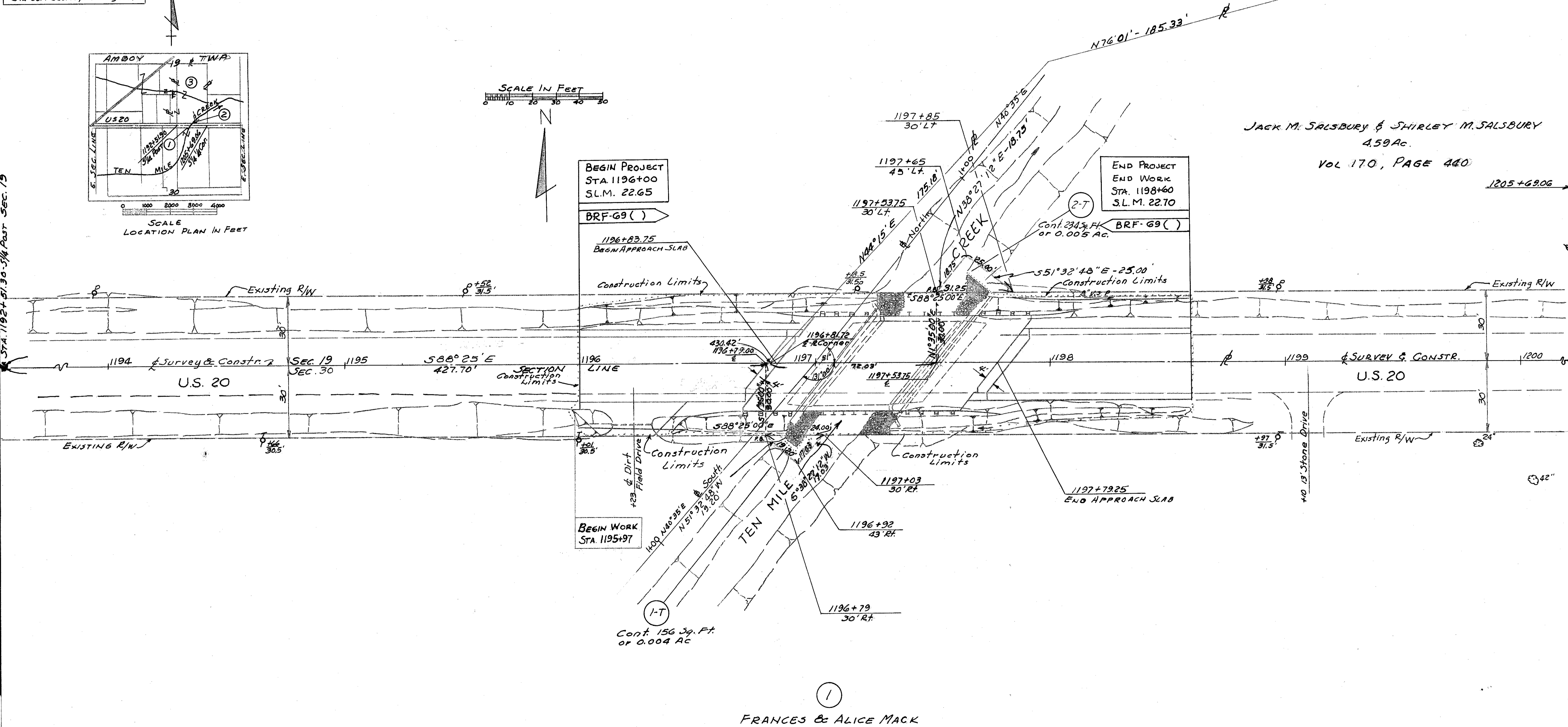
BEGIN PROJECT  
STA. 1196+00  
S.L.M. 22.65

BRF-69 ( )

END PROJECT  
END WORK  
STA. 1198+60  
S.L.M. 22.70

BRF-69 ( )

JACK M. SALSURY & SHIRLEY M. SALSURY  
4.59 AC.  
VOL. 170, PAGE 440



BEGIN WORK  
STA. 1195+97

1  
FRANCES & ALICE MACK  
80 AC.  
VOL. 183, PAGE 246

R/W SUMMARY

PARCEL No	OWNER	DEED RECORD		DEED AREA ACRES	TOTAL PRO ACRES	TOTAL TAKE ACRES	PRO IN TAKE ACRES	NET TAKE ACRES	RESIDUE ACRES	REMARKS
		VOLUME	PAGE							
1-T	FRANCES & ALICE MACK	183	246	80.0		0.004	0	0.004	80.0	
2-T	JACK M. SALSURY & SHIRLEY M. SALSURY	170	440	4.59		0.005	0	0.005	4.59	
3	WAYNE F. & CAROLINE HOLLAND	202	943	83.49					83.49	

DATE	PAR.	REMARKS

NE 1/4 SEC. 30 T9S, R4E, AMBOY TWP.