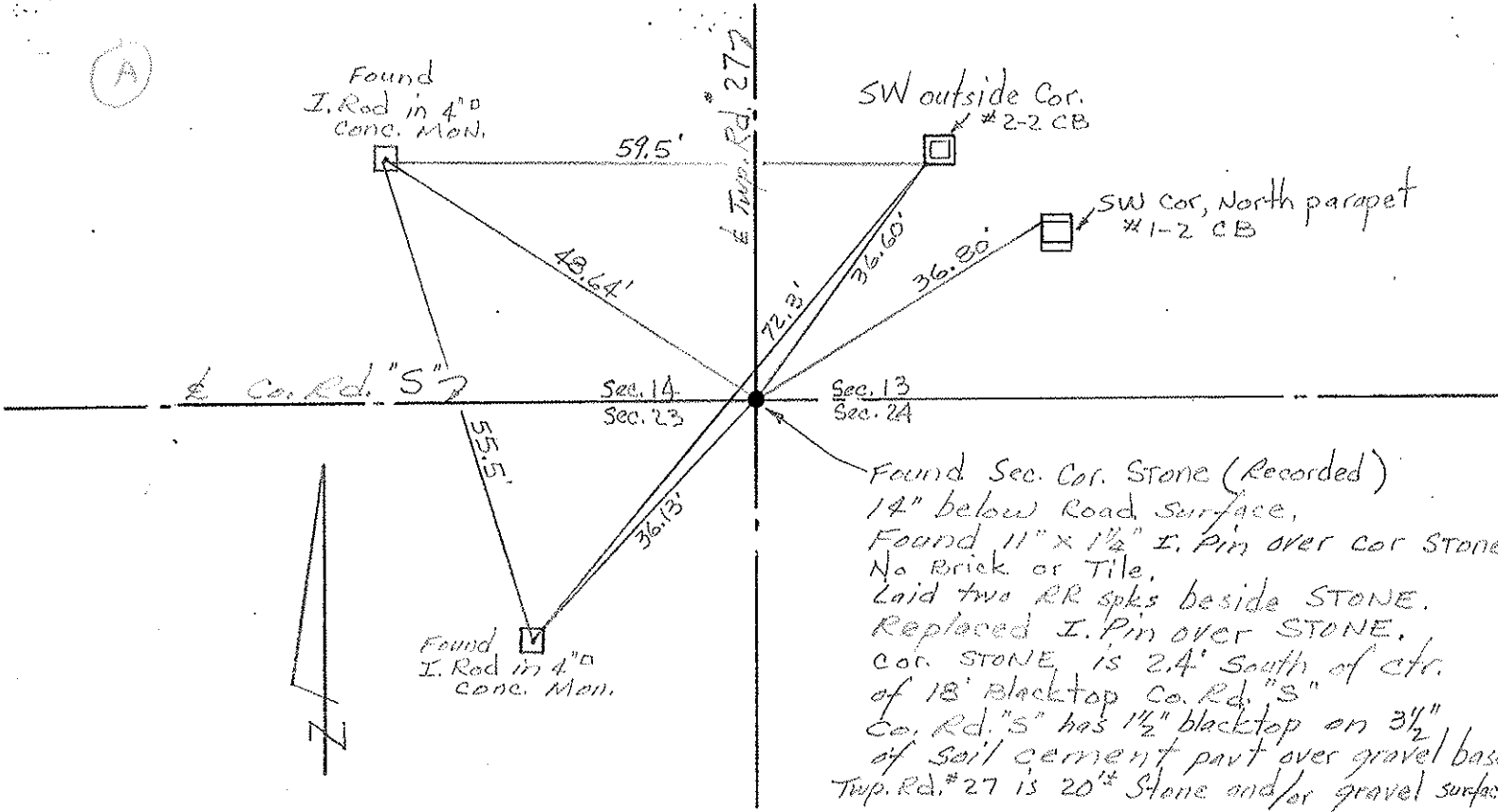


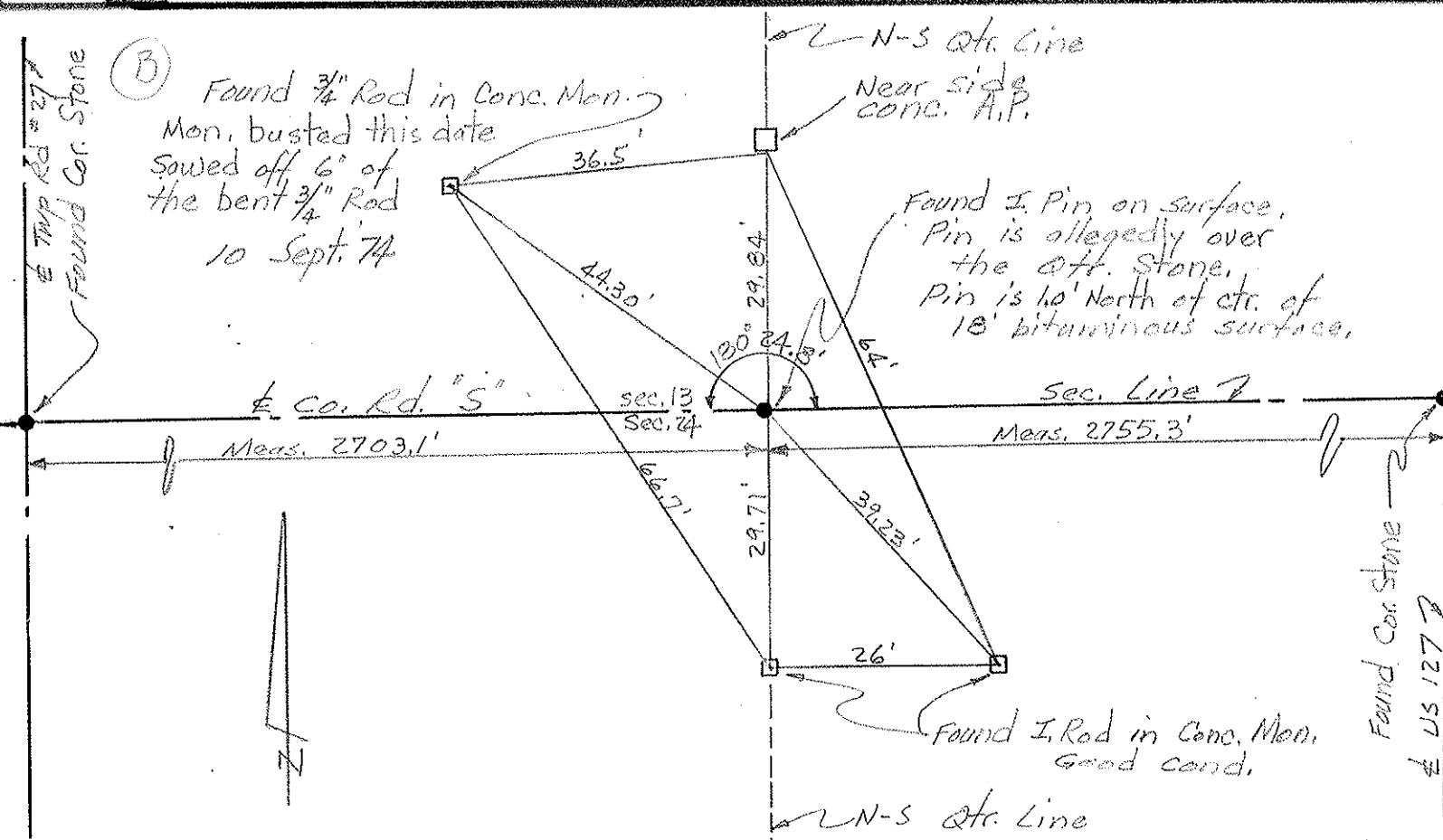
PERSONNEL	TITLE	PERSONNEL	TITLE
Red Beach			
W. Knappe			

COUNTY Fulton DATE 5 Sept 74
 S. R. Garham Twp. Rds "S" & "27" WEATHER _____
 SEC. 13/24 T-9-S R-1-W TEMP. _____
 DESCRIPTION CONTROL POINTS JOB NO. _____

(A)



(B)



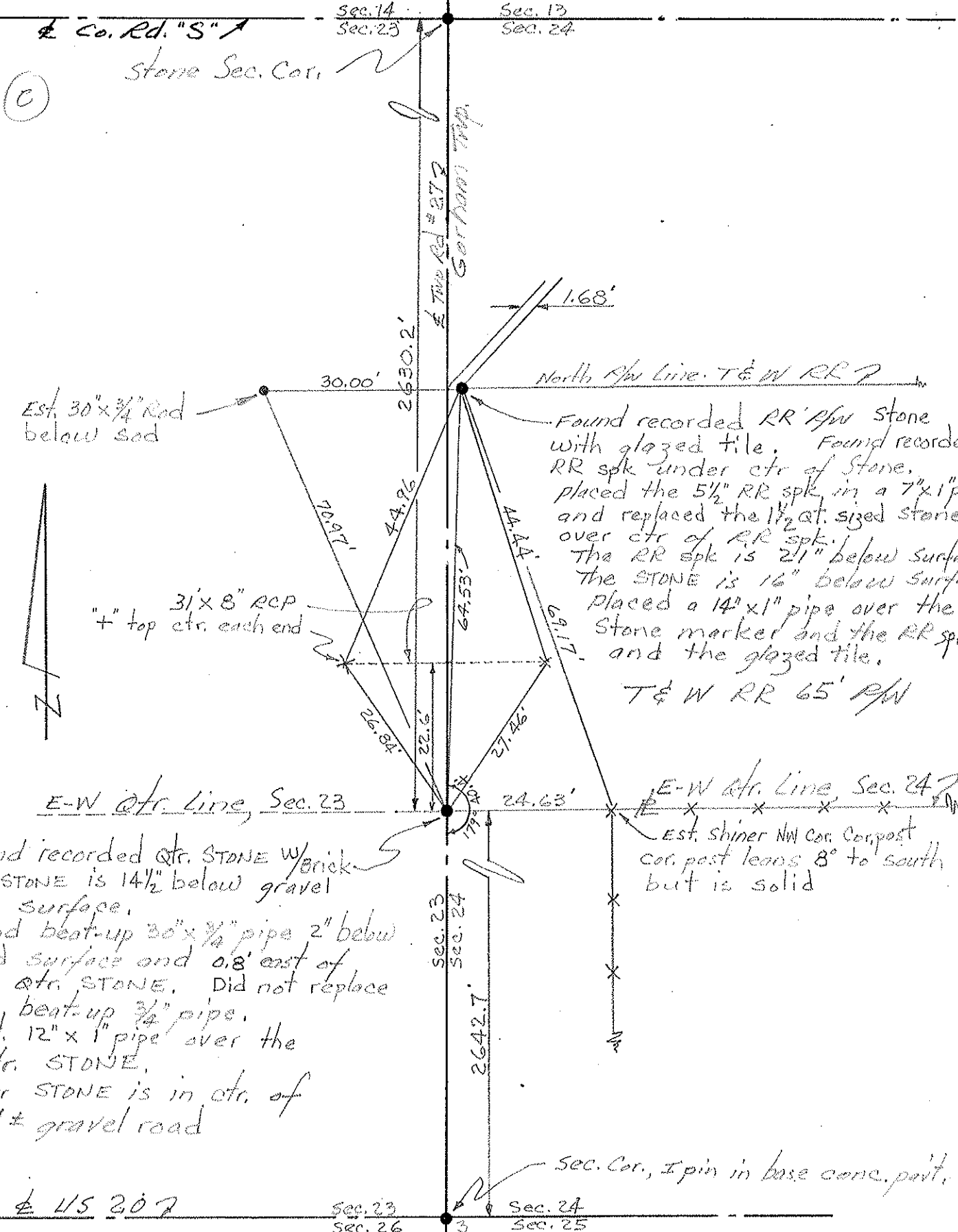
PERSONNEL	TITLE	PERSONNEL	TITLE
Red Beach			
W. Krape			

COUNTY Fulton DATE 6 Sept 74

S. R. Gorham Twp Rd. #27 WEATHER _____

SEC. 23/24 T-9-S R-1-W TEMP _____

DESCRIPTION CONTROL POINTS JOB NO. _____



(C)

Est. 30"x 3/4" Rod below sad

3'x 8" RCP
" + " top ctr. each end

Found recorded RR @tr Stone with glazed tile. Found recorded RR spk under ctr of Stone. placed the 5 1/2" RR spk in a 7"x1" pipe and replaced the 1 1/2" sized stone over ctr of RR spk. The RR spk is 21" below surface. The stone is 16" below surface. placed a 14"x1" pipe over the Stone marker and the RR spk and the glazed tile.

T&W RR 65' @tr

Found recorded @tr. STONE w/brick @tr. STONE is 14 1/2" below gravel road surface. Found beat-up 30"x 3/4" pipe 2" below road surface and 0.8' east of the @tr. STONE. Did not replace the beat-up 3/4" pipe. Est. 12" x 1" pipe over the @tr. STONE. @tr. STONE is in ctr. of 20' ± gravel road

Est. Shiner NW Cor. Conspost cor. post leans 8° to south but is solid

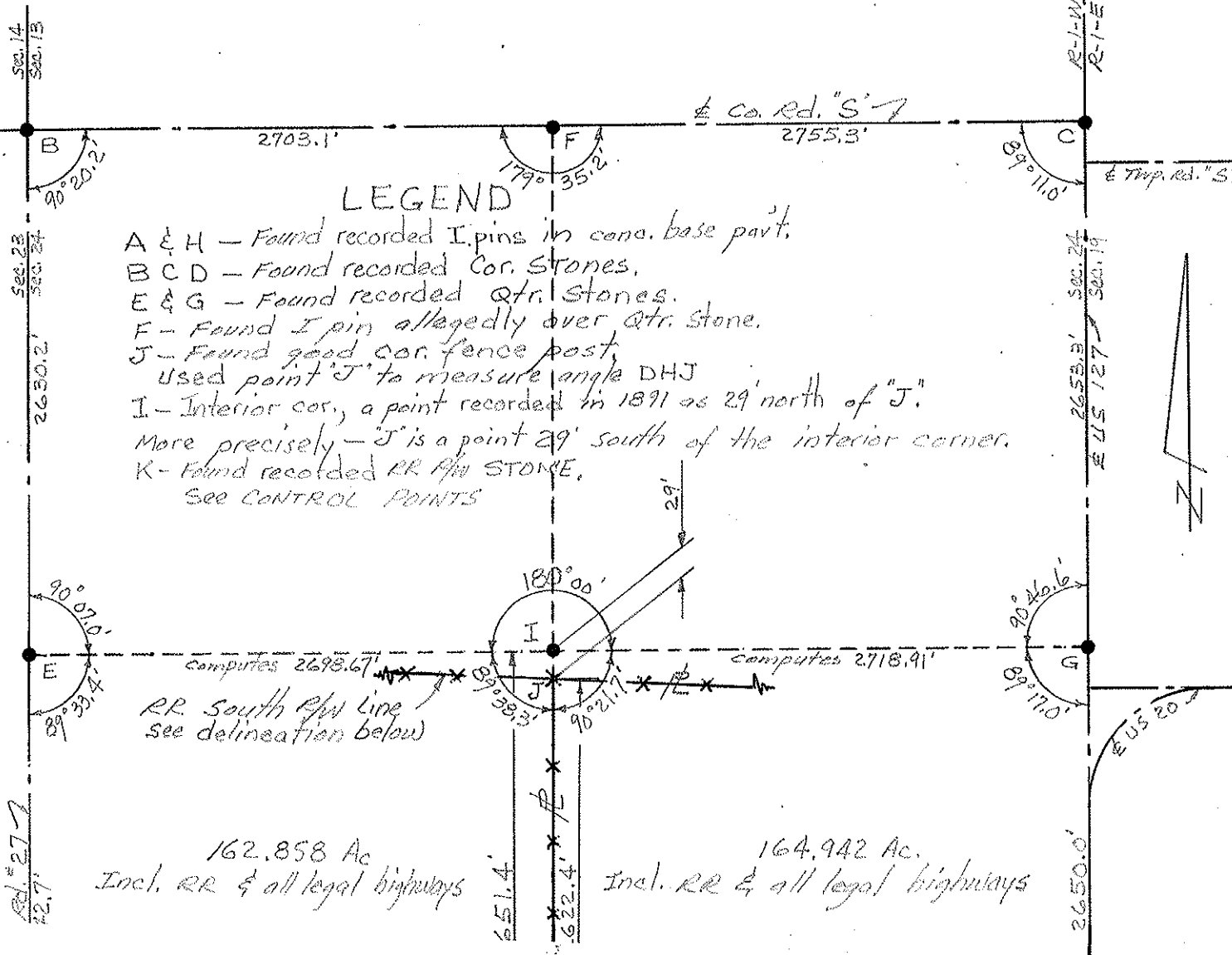
Sec. Cor., I pin in base conc. part.

± U/S 207

Sec. 23 Sec. 24 Sec. 26 Sec. 25

PERSONNEL	TITLE	PERSONNEL	TITLE	COUNTY	DATE	WEATHER	TEMP.	JOB NO.
Red Beach				FULTON	SEPT. 1974			
W. Krape				S. R. Gorham Twp				
				SEC. 24 T-9-S R-1-W				

DESCRIPTION _____



PERSONNEL TITLE PERSONNEL TITLE

Red Beach
W. Knope

COUNTY Fulton DATE 1974

S. R. Gorham Twp R-1-W WEATHER _____

SEC. 13 & 24 T-9-5 TEMP. _____

DESCRIPTION

CONTROL POINTS

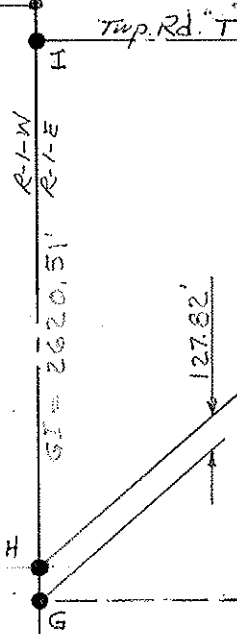
JOB NO. _____

Sec. 14
Sec. 13

L Co. Rd. "T"

sec. 12
sec. 13

Found recorded STONES BCDFGHI
Found recorded 3/4" pipe "A"
Found recorded pins in cone. L&K
Found recorded Rods allegedly
over STONES at M & N
Found RR spk at "E"
No STONE under "E"
Found Recorded STONE "R" on north R/W line of T&W RR



13

2641.04' - FH

2703.1'

180° 24' 00"

2755.3'

2032.8'

101.05'

127.82'

PERSONNEL	TITLE	PERSONNEL	TITLE
Red Beach			
W. Knape			

COUNTY FULTON DATE JUNE 74
 S. R. US 20 & Co. Rd. 26 WEATHER _____
 SEC. R-1-W, R-1-E Gorham Twp TEMP. _____

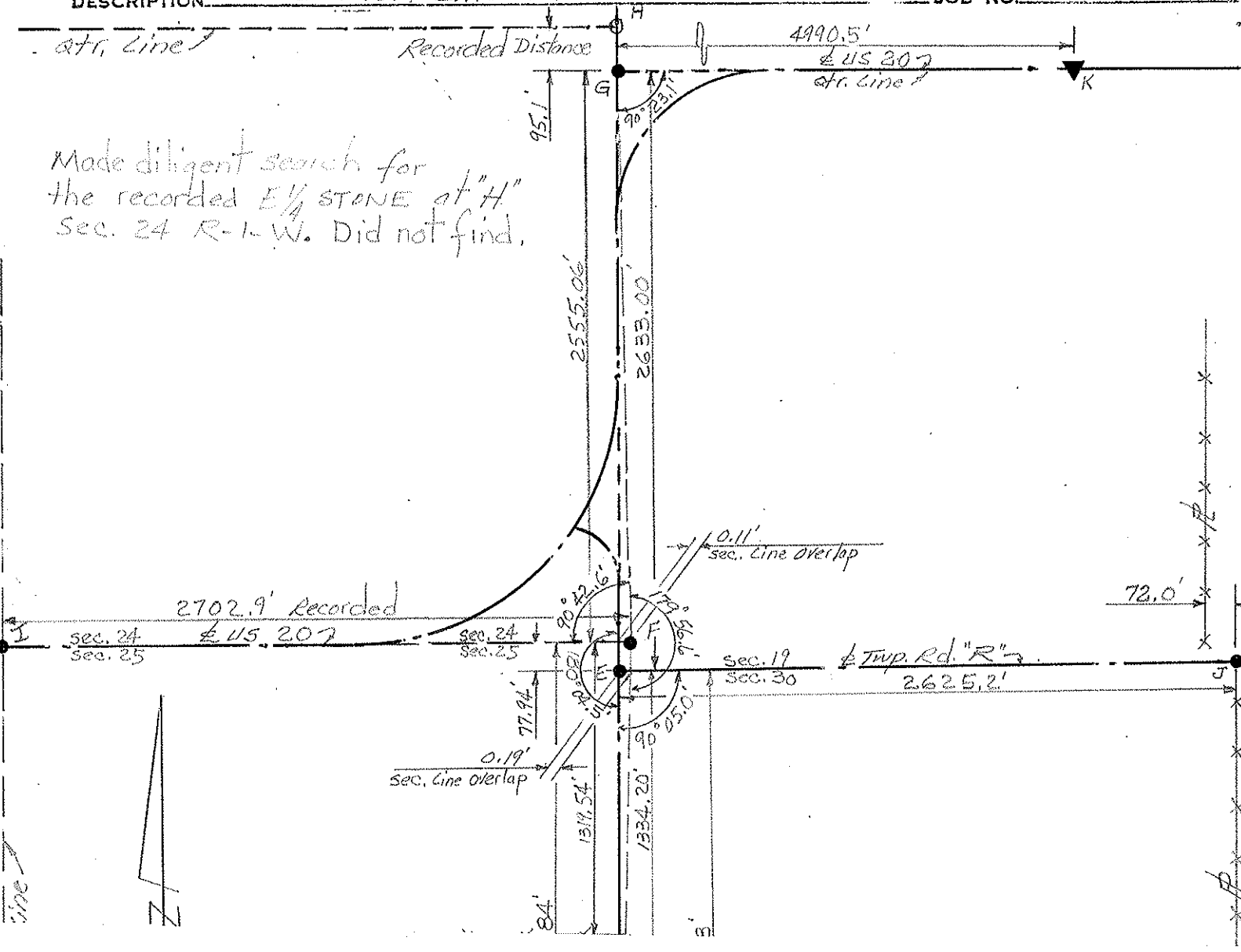
DESCRIPTION Section Line Measurements JOB NO. _____

atr. line

Recorded Distance

4990.5'
 ± US 207
 atr. line

Made diligent search for the recorded E 1/4 STONE at "H" Sec. 24 R-1-W. Did not find.



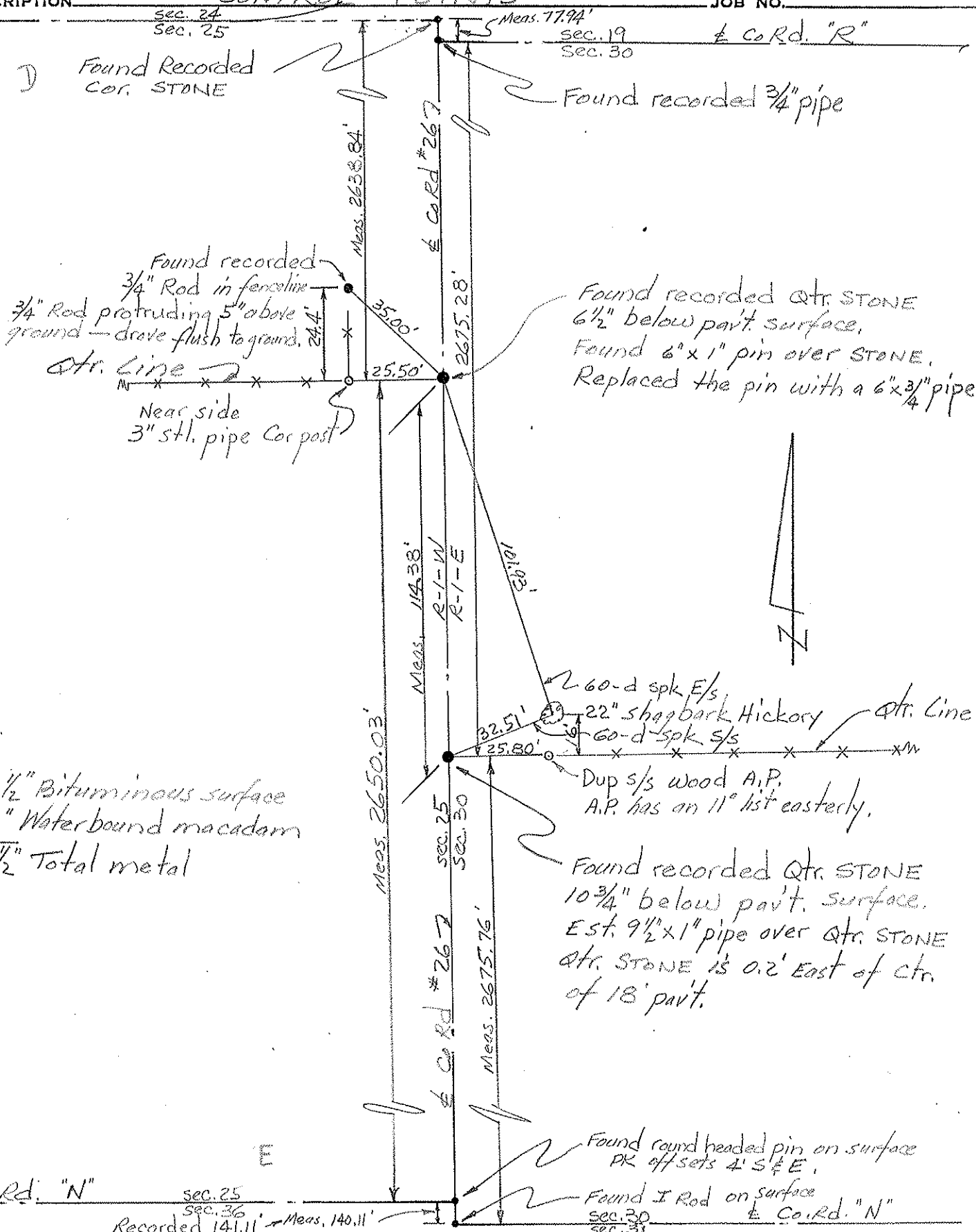
side



PERSONNEL	TITLE	PERSONNEL	TITLE
Red Beach			
W. Krape			

COUNTY Eulton DATE 4 June 1974
 S. R. Co. Rd. #26 WEATHER _____
 SEC. 25-30 Gorham TEMP. _____

DESCRIPTION CONTROL POINTS JOB NO. _____



Found recorded $3/4$ " Rod in fence line
 $3/4$ " Rod protruding 5" above ground - drove flush to ground.
 24.4'
 Atr. Line
 Near side 3" stl. pipe Cor post

Found recorded $3/4$ " pipe

Found recorded Qtr. Stone $6\frac{1}{2}$ " below pav't. surface.
 Found 6" x 1" pin over Stone.
 Replaced the pin with a 6" x $3/4$ " pipe.

$2\frac{1}{2}$ " Bituminous surface
 6" Waterbound macadam
 $8\frac{1}{2}$ " Total metal

2 60-d spk E/s
 22" shag bark Hickory
 60-d spk s/s
 Dup s/s wood A.P.
 A.P. has an 11° list easterly.

Found recorded Qtr. Stone $10\frac{3}{4}$ " below pav't. surface.
 Est. $9\frac{1}{2}$ " x 1" pipe over Qtr. Stone
 Qtr. Stone is 0.2' East of ctr. of 18' pav't.

Found round headed pin on surface
 PK off sets 4' S & E.

Found I Rod on surface
 Co. Rd. "N"

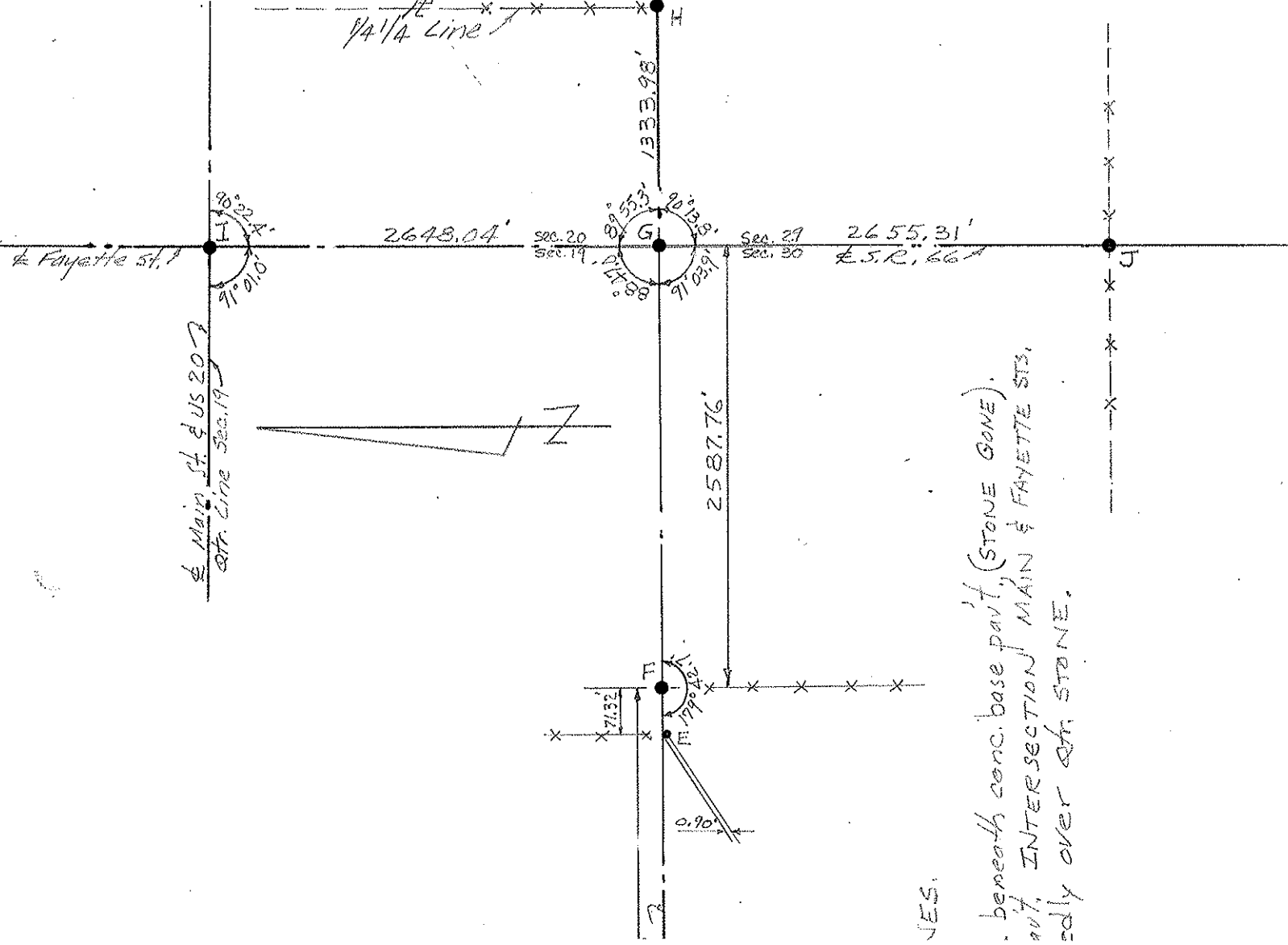
Co. Rd. "N"

sec. 25
 sec. 36
 Recorded 141.11' Meas. 140.11'

PERSONNEL	TITLE	PERSONNEL	TITLE
Red Beach			
W. Knape			

COUNTY FULTON DATE JUNE 74
 S. R. TWP. Rd. "R" WEATHER _____
 SEC. Garham R-1-E TEMP. _____

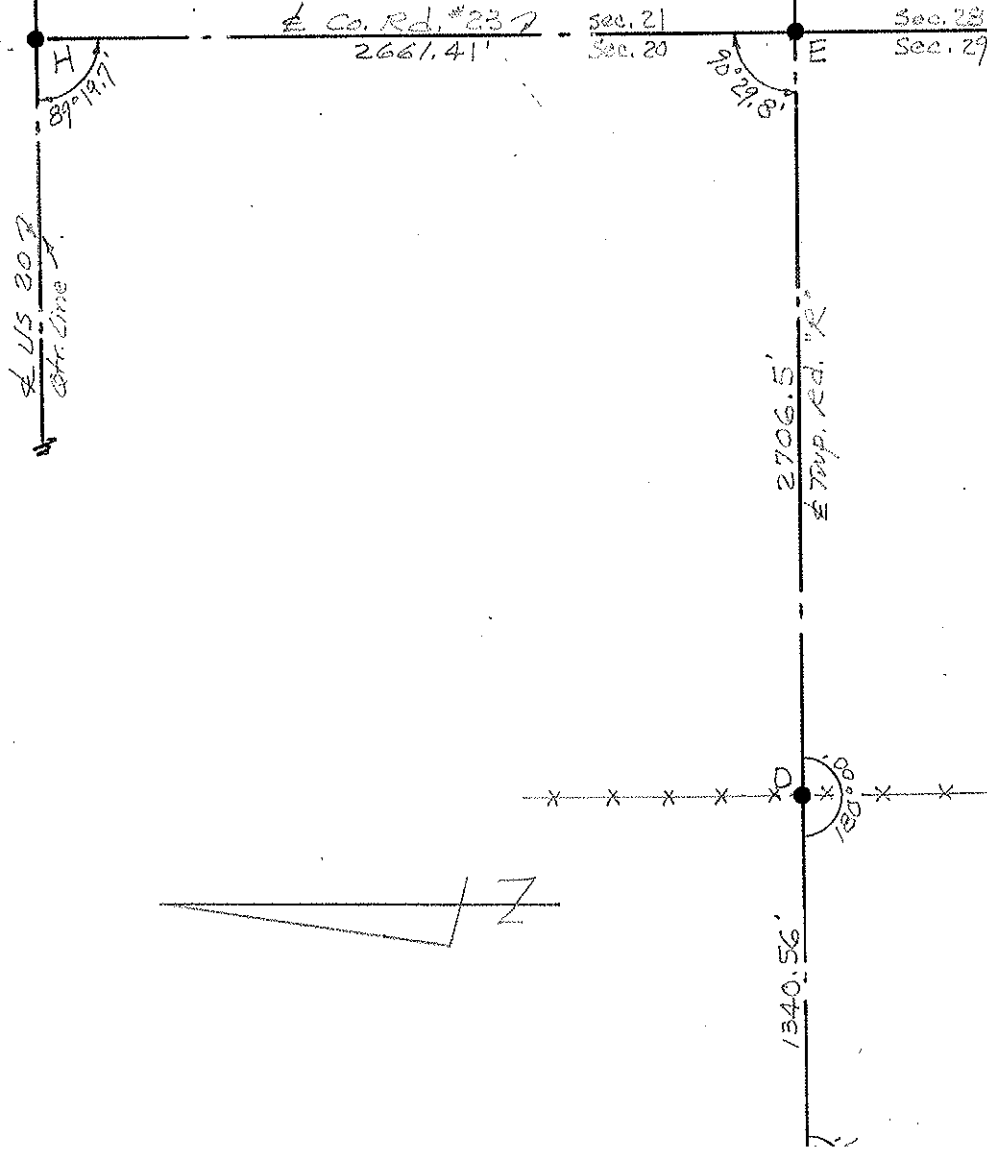
DESCRIPTION SECTION LINE MEASUREMENTS JOB NO. _____



YES.

PERSONNEL	TITLE	PERSONNEL	TITLE	COUNTY	DATE
Red Beach				FULTON	JUNE 1974
W. Knape				S. R. Twp. Rd. "R"	WEATHER
				SEC. Gorham R-1-E	TEMP.

DESCRIPTION SECTION LINE MEASUREMENTS JOB NO.



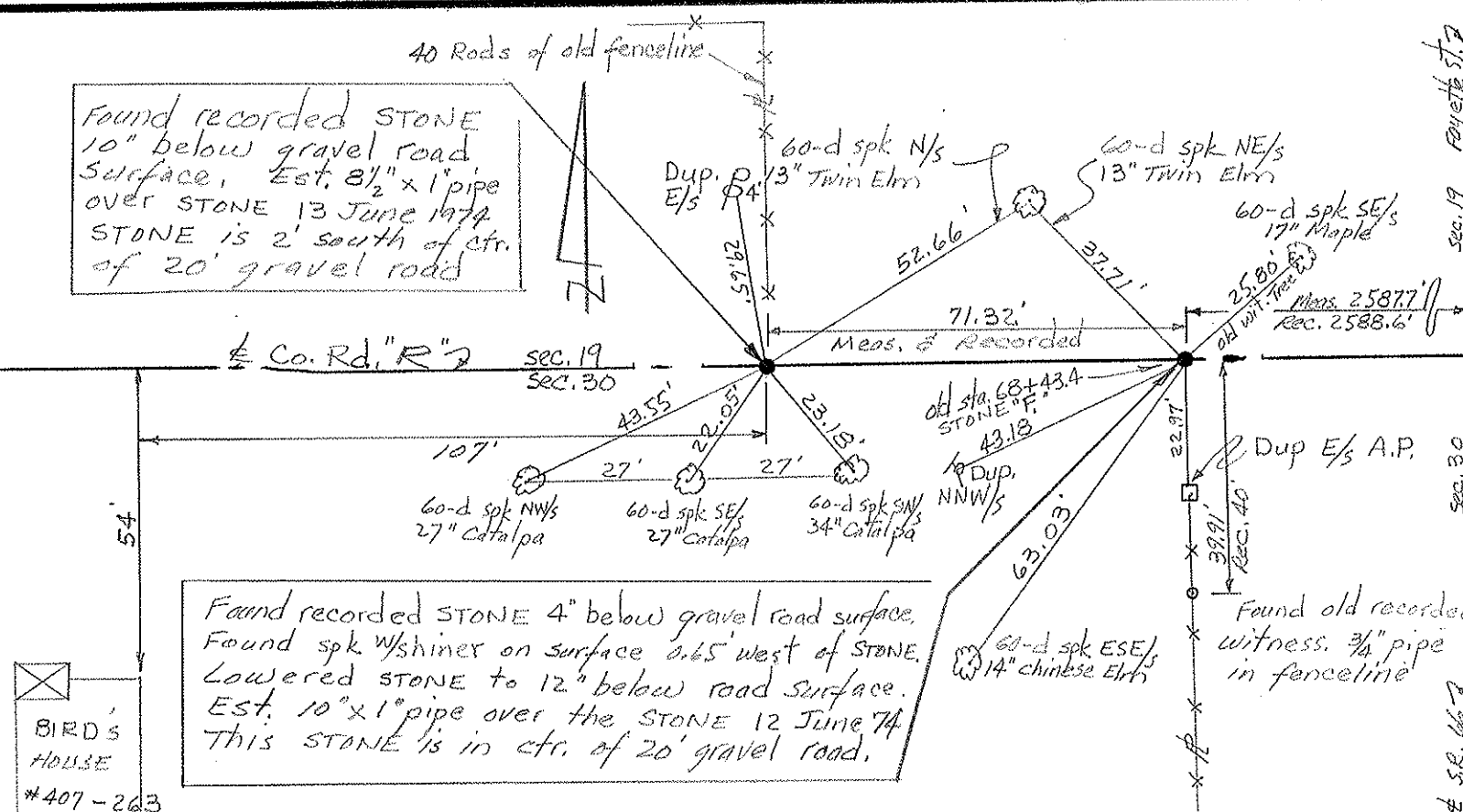
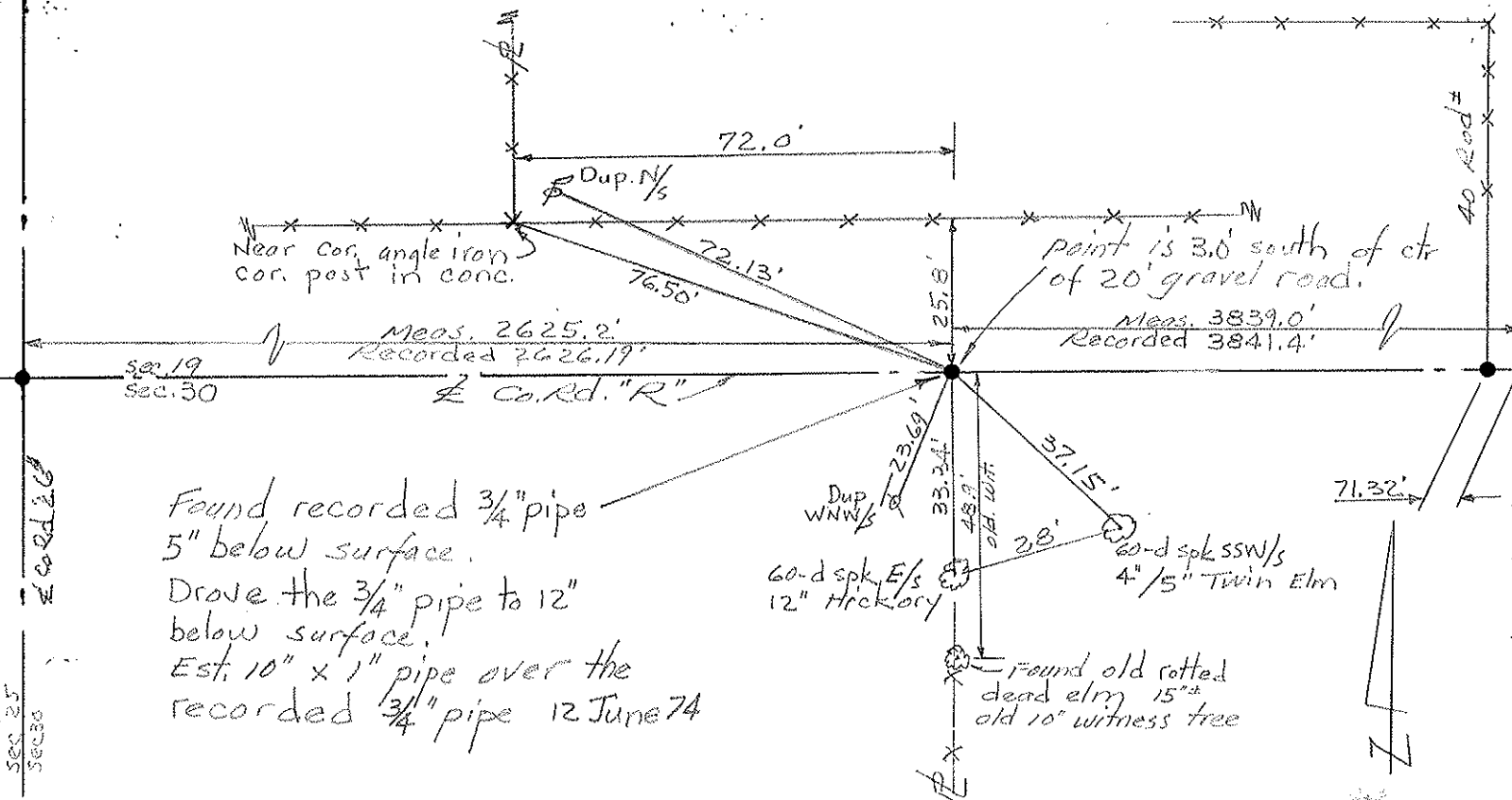
LEGEND

and recorded STONES
 1/2" pipe with wood stake & brick beneath conc. base part,
 this point from old Pine tree reference. — STONE GONE.
 recorded RR spike allegedly over cor. STONE.
 recorded I. Rod in brick part. Intersection Main & Fayette Sts.
 1/2" pipe from prev. surv. allegedly over old STONE.
 1/4" rod recorded from previous surveys.

PERSONNEL	TITLE	PERSONNEL	TITLE
Red Beach			
W. Knape			
Don Boyle			

COUNTY Fulton DATE June 74
 S. R. Top Rd "R" WEATHER _____
 SEC. Gerham-Fayette TEMP. _____

DESCRIPTION CONTROL POINTS JOB NO. _____



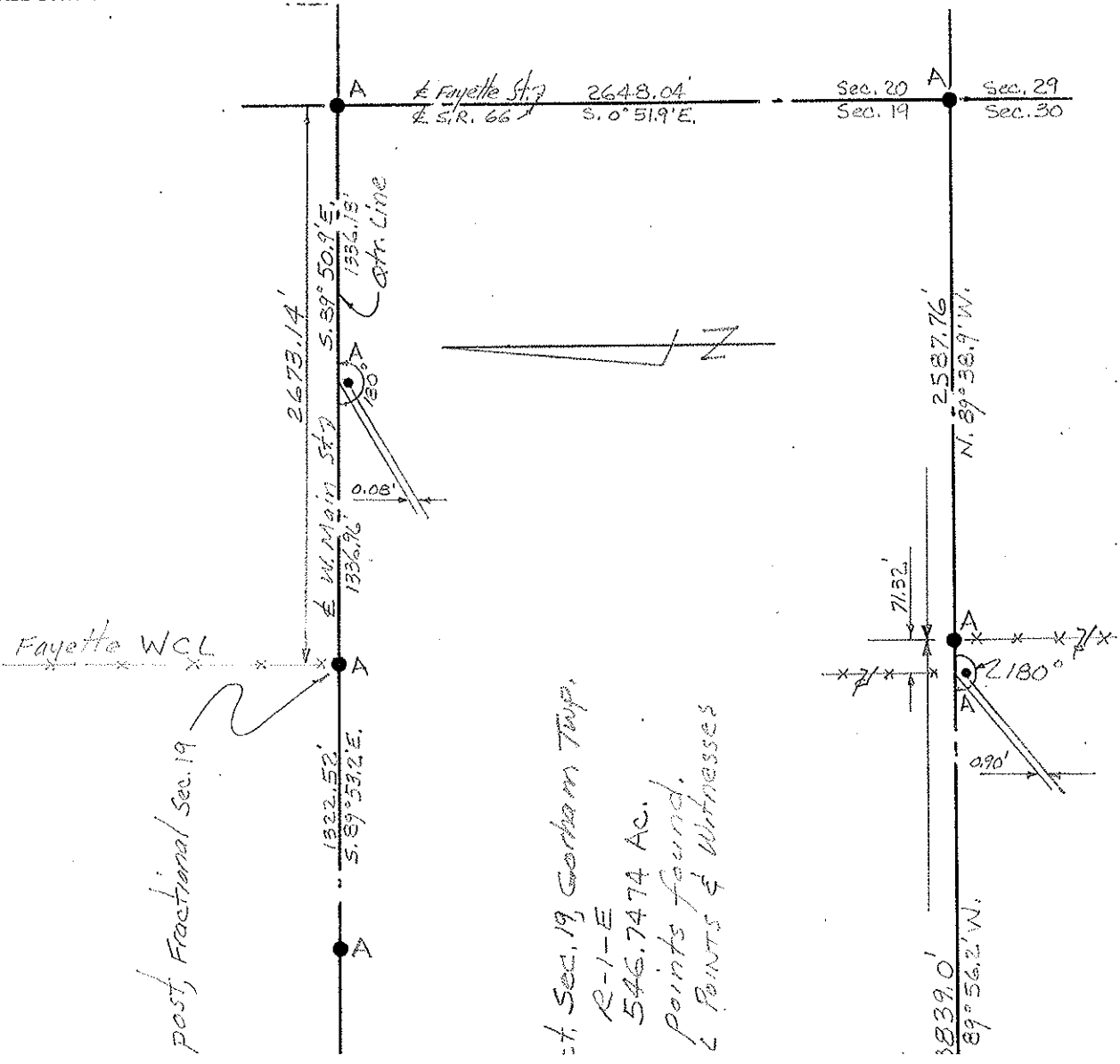
PERSONNEL	TITLE	PERSONNEL	TITLE
Red Beach			
W. Knappe			

COUNTY FULTON DATE JUNE 74

S. R. Gorham Twp. R-1-E WEATHER _____

SEC. South 1/2, Fr. Sec. 19 TEMP. _____

DESCRIPTION HALF SECTION DETAIL JOB NO. _____




PERSONNEL	TITLE	PERSONNEL	TITLE
Red Beach			
W. Knape			

COUNTY Fulton DATE JUNE 74

S. R. Gorham Twp, R-1-E WEATHER _____

SEC. South 1/2, Sec. 20 TEMP. _____

DESCRIPTION HALF SECTION DETAIL JOB NO. _____

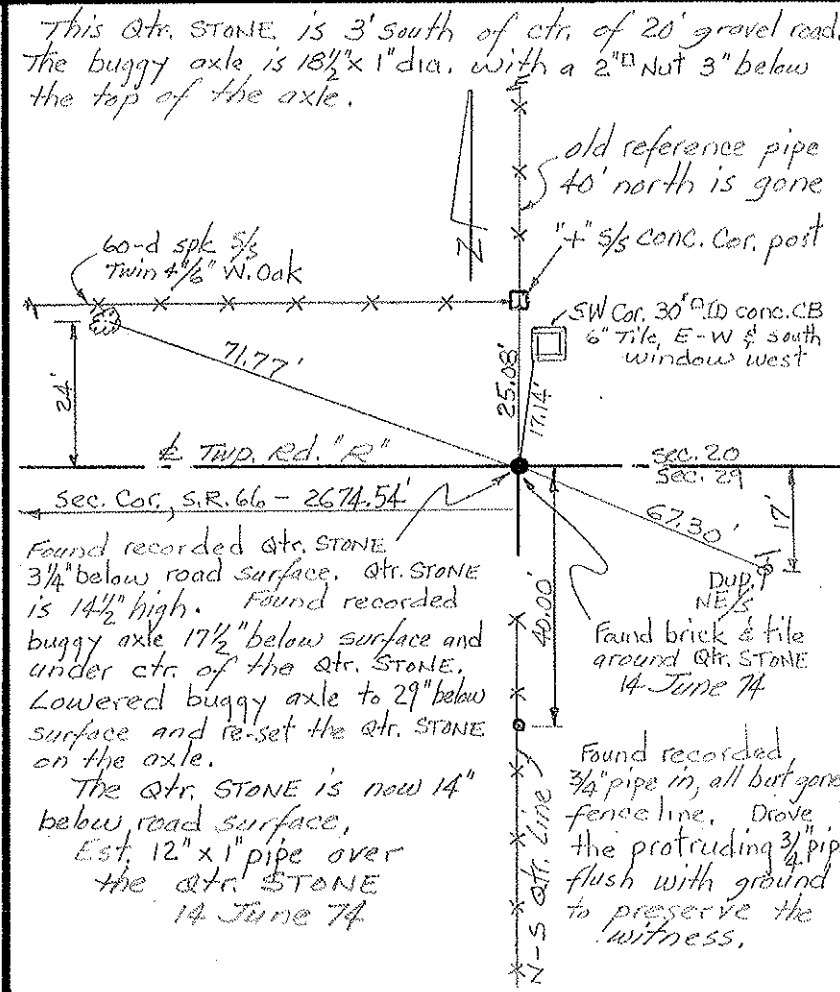
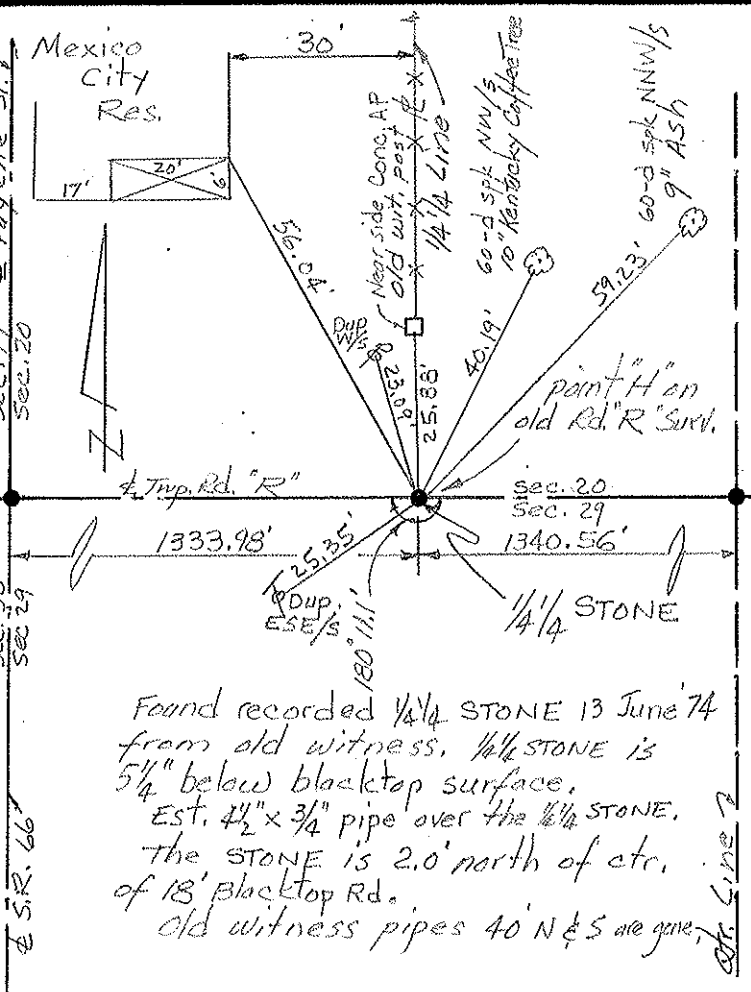
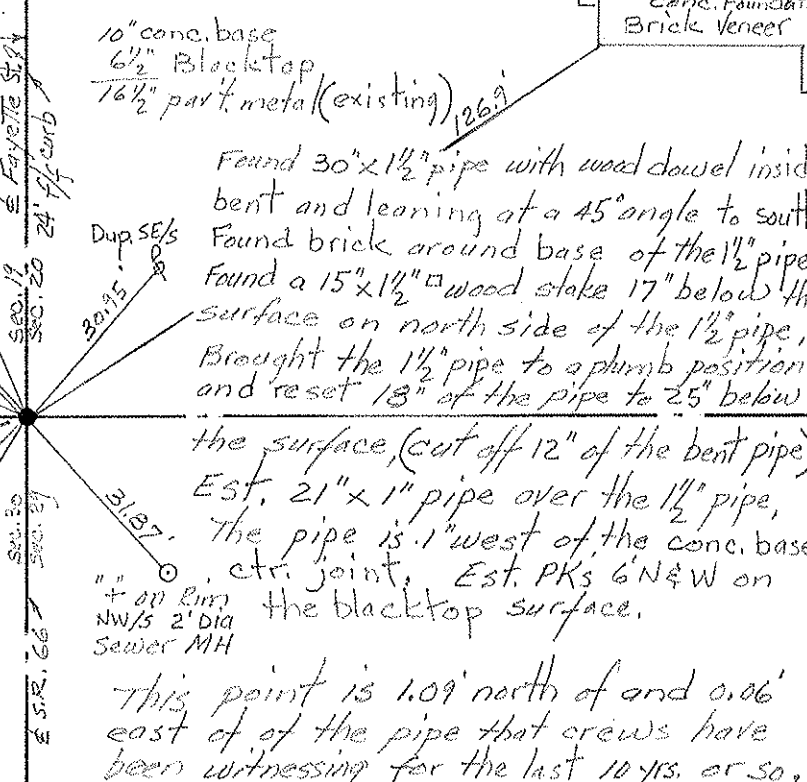
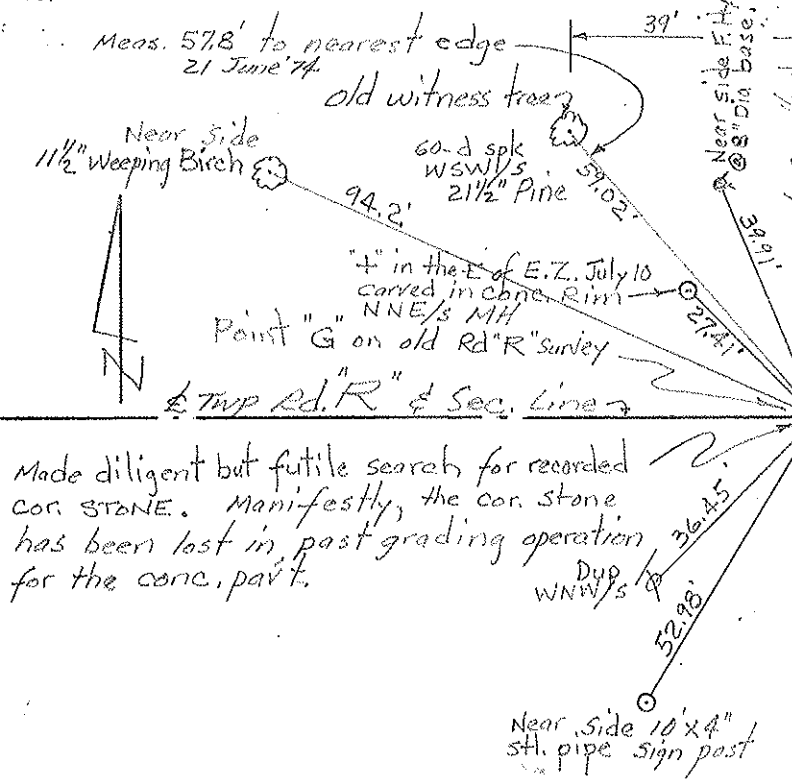


PERSONNEL	TITLE	PERSONNEL	TITLE
Red Beach			
W. Krape			
D. Boyle			
J. Bagdonas			

COUNTY Fulton DATE 21 June 74
 S. R. 66 at Top Rd. "R" WEATHER _____
 SEC. Fayette south line TEMP _____

DESCRIPTION CONTROL POINTS JOB NO. _____

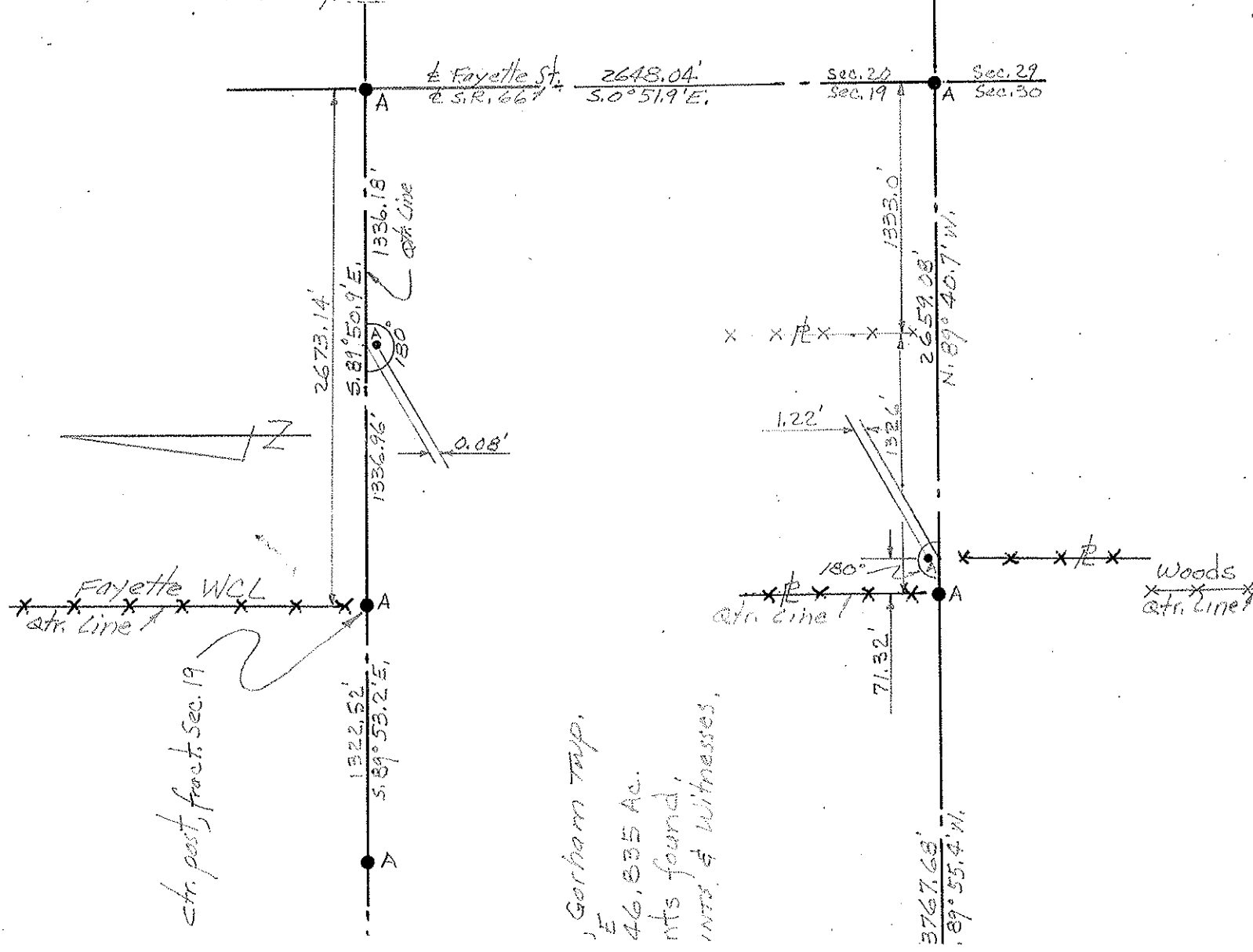
CHURCH of the NAZARENE, Conc. Foundation Brick Veneer



PERSONNEL	TITLE	PERSONNEL	TITLE
Red Beach			
W. Knape			

COUNTY Fulton DATE July 1974
 S. R. Gorham Twp R-1-E WEATHER _____
 SEC. South 1/2, Fr. Sec. 19 TEMP. _____

DESCRIPTION Half Section Detail JOB NO. _____



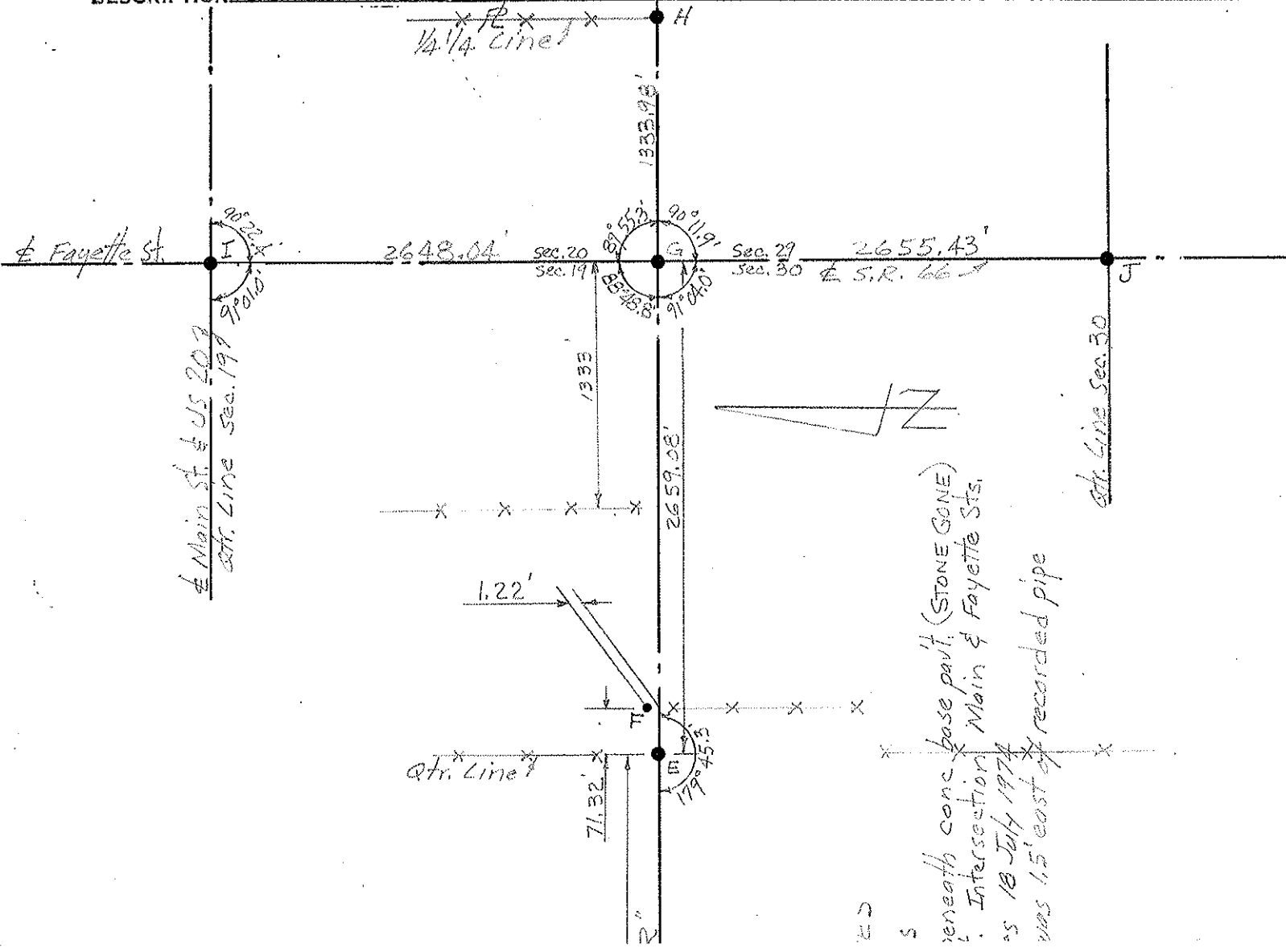
PERSONNEL	TITLE	PERSONNEL	TITLE
Red Beach			
W. Knape			

COUNTY FULTON DATE July 1974

S. R. Twp. Rd "R" WEATHER _____

SEC. Gorham R-1-E TEMP. _____

DESCRIPTION Section Line Measurements JOB NO. _____



beneath conc. base pav't. (STONE GONE)
 Intersection Main & Fayette Sts.
 as 18 July 1974
 was 1.5' east of recorded pipe

O.D.O.T. DISTRICT 2 SURVEY OFFICE (USE ONLY)

PERSONNEL _____ REFERENCE NO. 1 SHEET 1 OF 38
 NOTES HOMAN DATE 4/12/17 ROUTE US 20
 H.C. HOMAN WEATHER SUNNY COUNTY FULTON
 R.C. LEU TEMP. 42°F TOWNSHIP GORHAM
 _____ SECTION 23
 _____ T 9 S R 1 W

TYPE MONUMENT P.K./WASHER

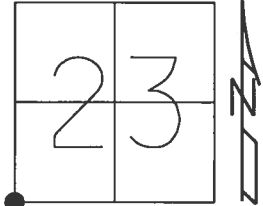
ON SURFACE - ~~BELOW~~ ON _____

~~LEFT~~ - CL PAV'T - RIGHT 0.5'

12.9' TO RT EDGE PAVEMENT

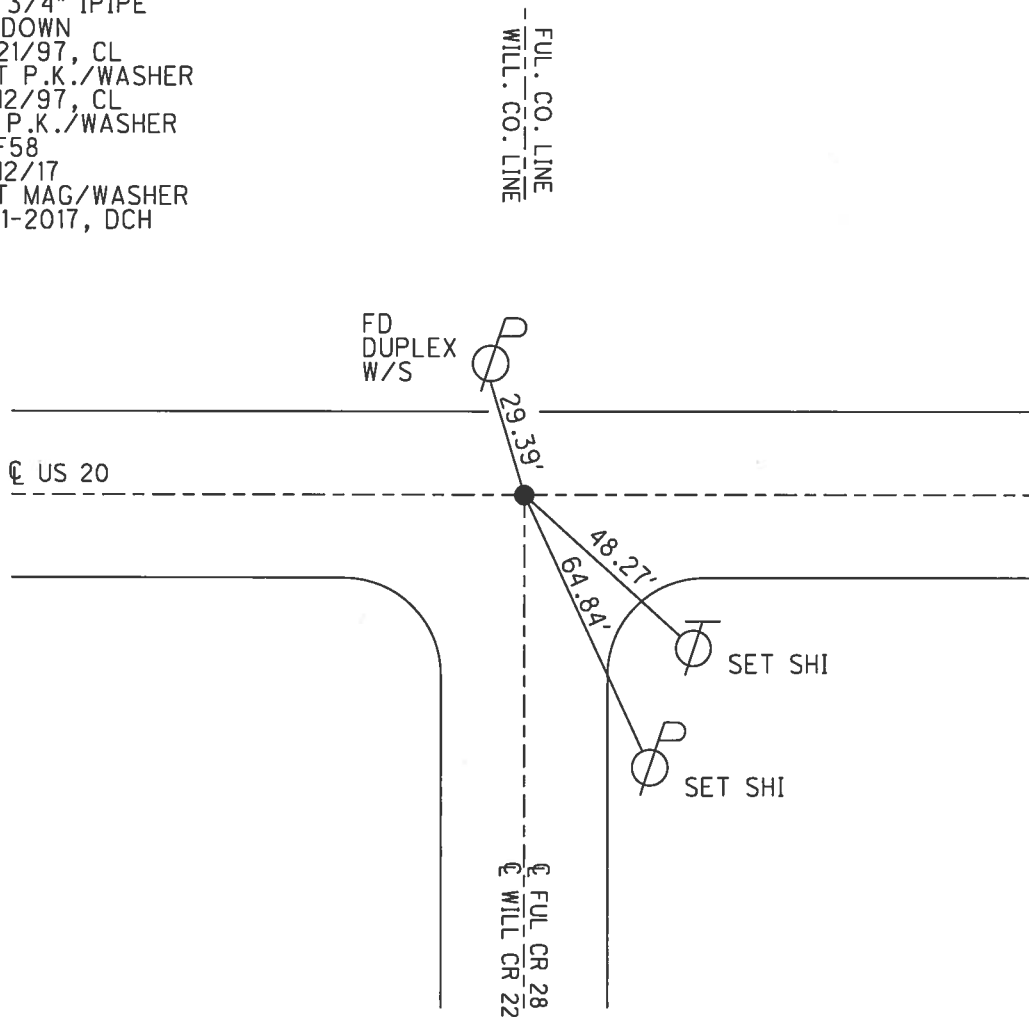
S.L.M. 0+00

Grid: Northing: 734080.677 Easting: 1449631.269



RECORD:
 FD 3/4" IPIPE
 3" DOWN
 5/21/97, CL
 SET P.K./WASHER
 8/12/97, CL
 FD P.K./WASHER
 REF58
 4/12/17
 SET MAG/WASHER
 8-11-2017, DCH

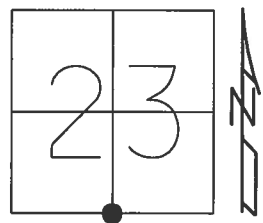
NOTE: REF 58 WIL CO.



O.D.O.T. DISTRICT 2 SURVEY OFFICE (USE ONLY)

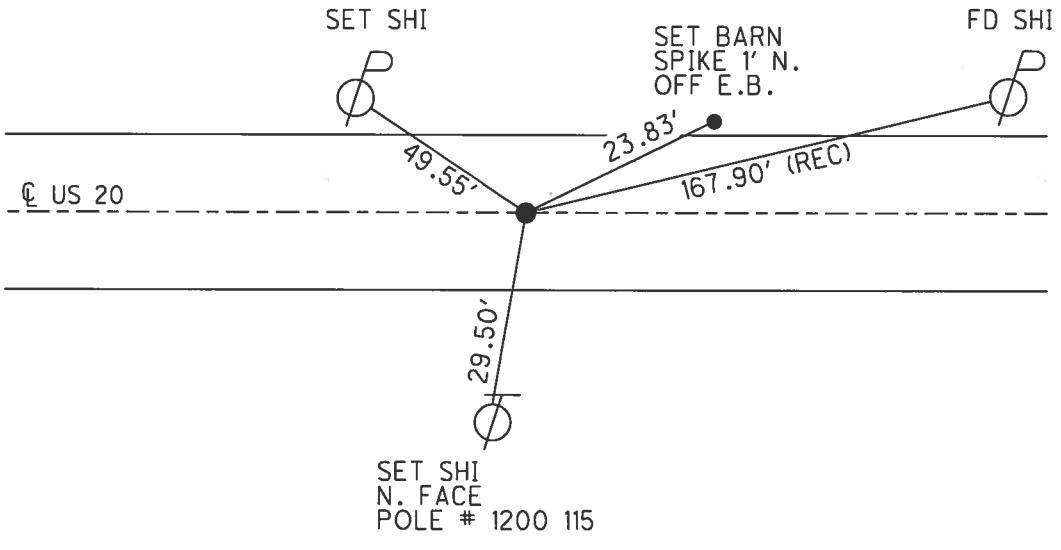
PERSONNEL _____ REFERENCE NO. 2 SHEET 2 OF 38
 NOTES LEU DATE 4/12/17 ROUTE US 20
 H.C. HOMAN WEATHER SUNNY COUNTY FULTON
 R.C. LEU TEMP. 42°F TOWNSHIP GORHAM
 SECTION 23
 T 9 S R 1 W

TYPE MONUMENT P.K.NAIL
 ON SURFACE - ~~BELOW~~ ON _____
~~LEFT~~ - ☉ PAV'T - RIGHT 1'
 - TO - EDGE PAVEMENT
 S.L.M. 26+40



Grid: Northing: 734046.294 Easting: 1452257.534

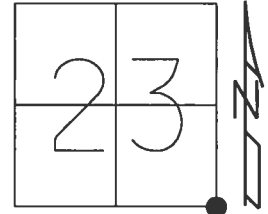
RECORD:
 SET P.K. NAIL
 1-30-86
 FD P.K. NAIL
 REF2
 4-12-17, DCH
 SET MAG/WASHER
 08-11-2017, DCH



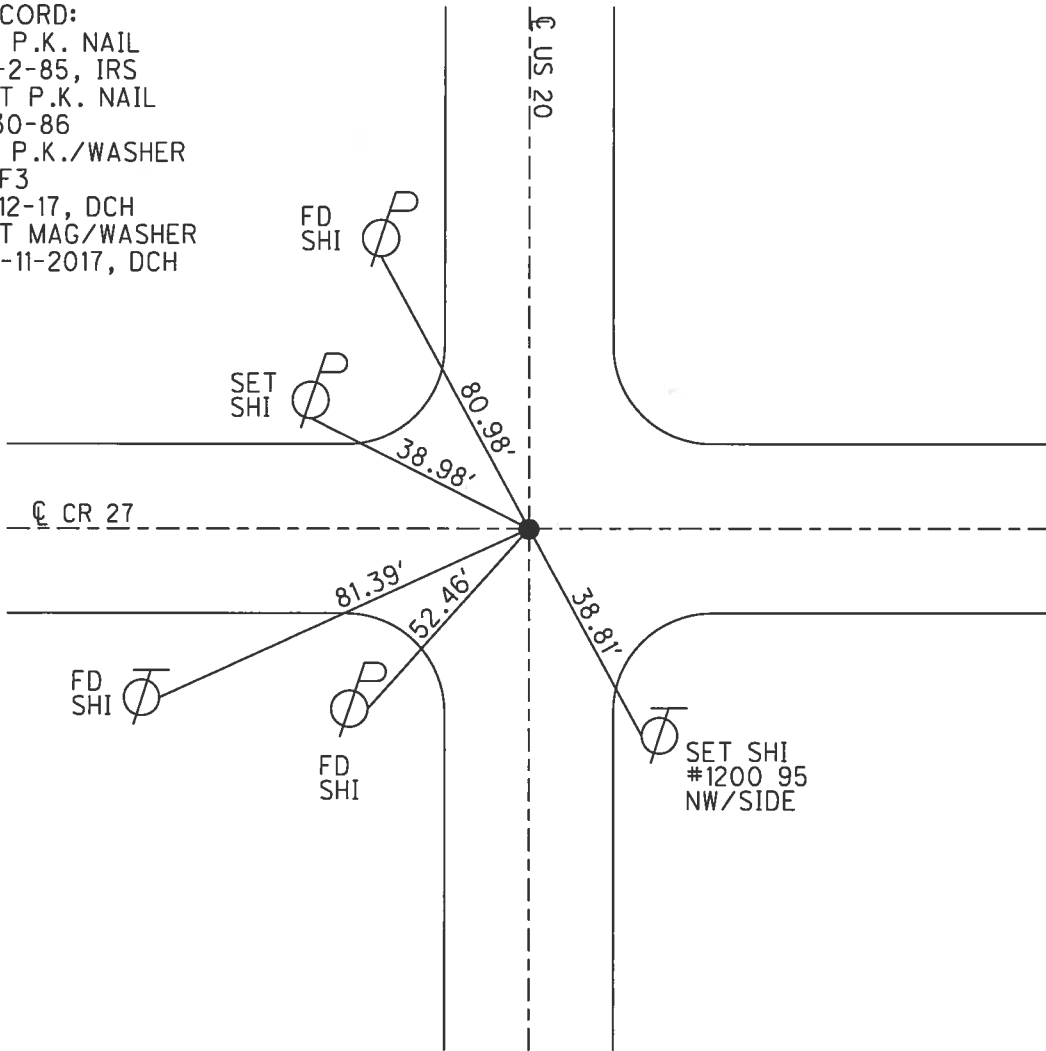
O.D.O.T. DISTRICT 2 SURVEY OFFICE (USE ONLY)

PERSONNEL _____ REFERENCE NO. 3 SHEET 3 OF 38
 NOTES LEU DATE 4/12/17 ROUTE US 20
 H.C. HOMAN WEATHER PARTLY CLOUDY COUNTY FULTON
 R.C. LEU TEMP. 42°F TOWNSHIP GORHAM
 _____ SECTION 23
 _____ T 9 S R 1 W

TYPE MONUMENT P.K./WASHER
 ON SURFACE - ~~BELOW~~ ON _____
~~LEFT~~ - ☉ PAV'T - RIGHT 1.5'
 _____ TO _____ EDGE PAVEMENT
 S.L.M. 52+80
 Grid: Northing: 733997.525 Easting: 1454890.942



RECORD:
 FD P.K. NAIL
 10-2-85, IRS
 SET P.K. NAIL
 1-30-86
 FD P.K./WASHER
 REF3
 4-12-17, DCH
 SET MAG/WASHER
 08-11-2017, DCH



O.D.O.T. DISTRICT 2 SURVEY OFFICE (USE ONLY)

PERSONNEL _____ REFERENCE NO. 4 SHEET 4 OF 38
 NOTES LEU DATE 4/12/17 ROUTE US 20
 H.C. HOMAN WEATHER SUNNY COUNTY FULTON
 R.C. LEU TEMP. 42°F TOWNSHIP GORHAM
 _____ SECTION 24
 _____ T 9 S R 1 W

TYPE MONUMENT 1" IPIPE

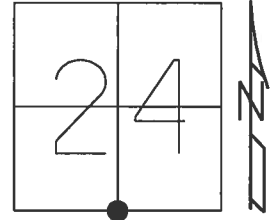
~~ON SURFACE~~ - BELOW 3"

~~LEFT~~ - Q PAV'T - RIGHT 1.4'

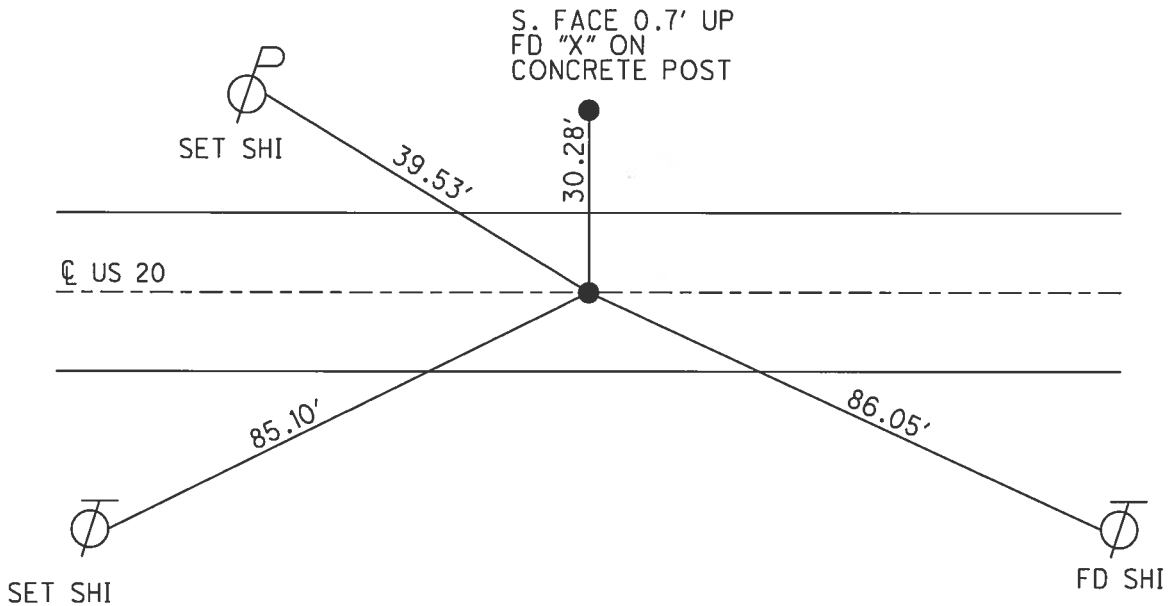
10.9 TO LT EDGE PAVEMENT

S.L.M. 79+30

Grid: Northing: 733969.141 Easting: 1457552.043



RECORD:
 1/2" I. PIPE
 4" DEEP
 7-24-91
 FD PK/WASHER
 5-16-02, MB
 FD 1" I PIPE
 4-12-2017, DCH
 SET MAG/WASHER
 08-11-2017, DCH

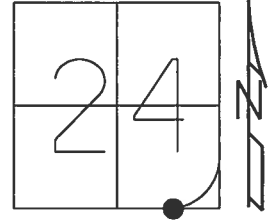


O.D.O.T. DISTRICT 2 SURVEY OFFICE (USE ONLY)

PERSONNEL _____ REFERENCE NO. 5 SHEET 5 OF 38

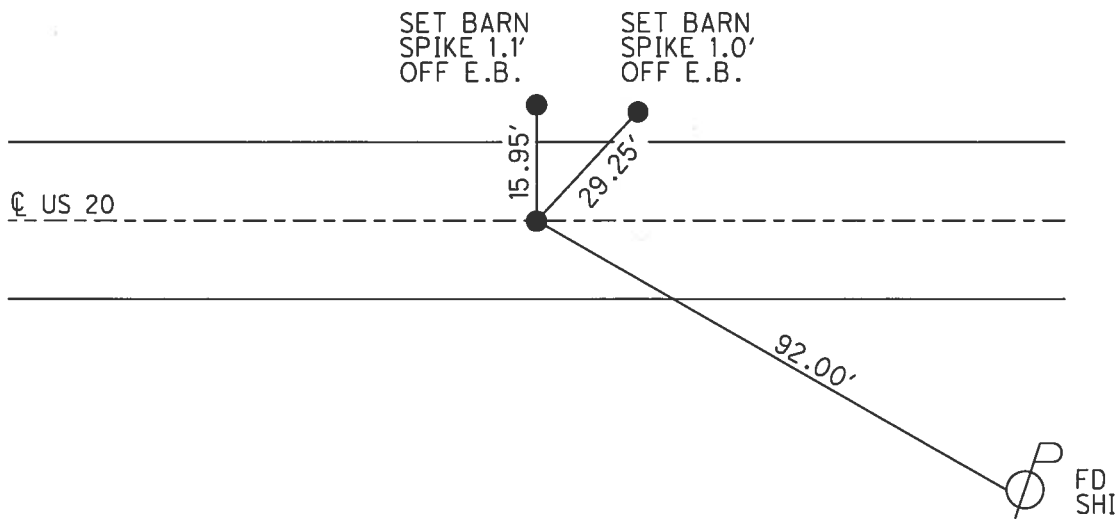
NOTES LEU DATE 4/12/17 ROUTE US 20
 H.C. HOMAN WEATHER PARTLY CLOUDY COUNTY FULTON
 R.C. LEU TEMP. 42°F TOWNSHIP GORHAM
 _____ SECTION 24
 _____ T 9 S R 1 W

TYPE MONUMENT P.K./WASHER
 ON SURFACE - ~~BELOW~~ ON
 LEFT - ☉ PAV'T - RIGHT ON
12.4 TO RT EDGE PAVEMENT
 S.L.M. 92+87



Grid: Northing: 733959.779 Easting: 1458917.224

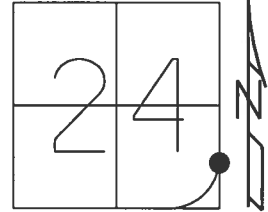
RECORD:
 1" I. PIPE
 4" DEEP
 7-24-91
 FD P.K./WASHER
 5-16-02, MB
 SET P.K./WASHER
 6-6-02, MB
 FD P.K./WASHER
 REF5
 4-12-2017, DCH
 SET MAG/WASHER
 08-11-2017, DCH



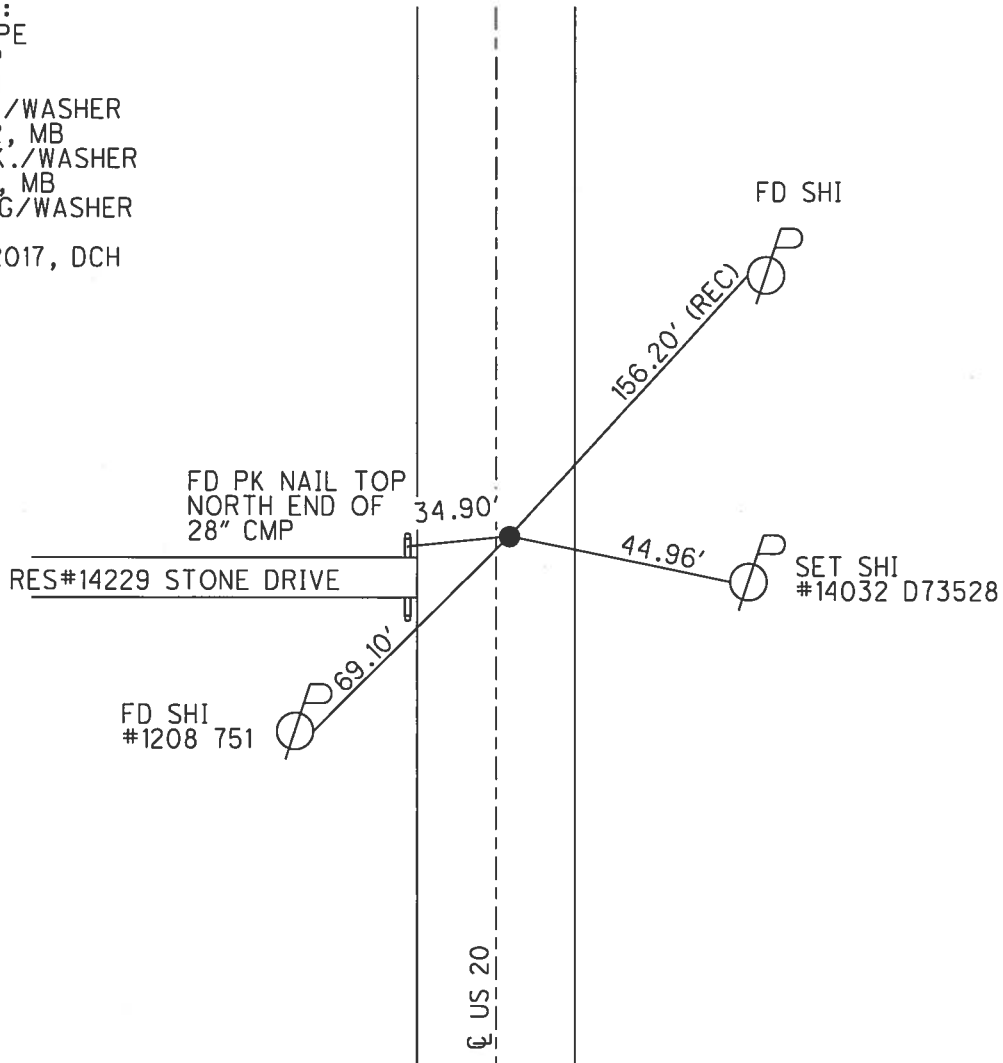
O.D.O.T. DISTRICT 2 SURVEY OFFICE (USE ONLY)

PERSONNEL _____ REFERENCE NO. 5 B SHEET 6 OF 38
 NOTES LEU DATE 4/12/17 ROUTE US 20
 H.C. HOMAN WEATHER Partly Cloudy COUNTY FULTON
 R.C. LEU TEMP. 42°F TOWNSHIP GORHAM
 _____ SECTION 24
 _____ T 9 S R 1 W

TYPE MONUMENT P.K./WASHER
 ON SURFACE - ~~BELOW~~ ON _____
~~LEFT~~ - CL PAV'T - RIGHT 1.1'
11.5 TO RT EDGE PAVEMENT
 S.L.M. 114+74
 Grid: Northing: 735287.834 Easting: 1460280.073



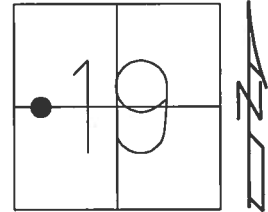
RECORD:
 1" I. PIPE
 4" DEEP
 7-24-91
 FD P.K./WASHER
 5-16-02, MB
 SET P.K./WASHER
 6-6-02, MB
 SET MAG/WASHER
 REFB5
 08-14-2017, DCH



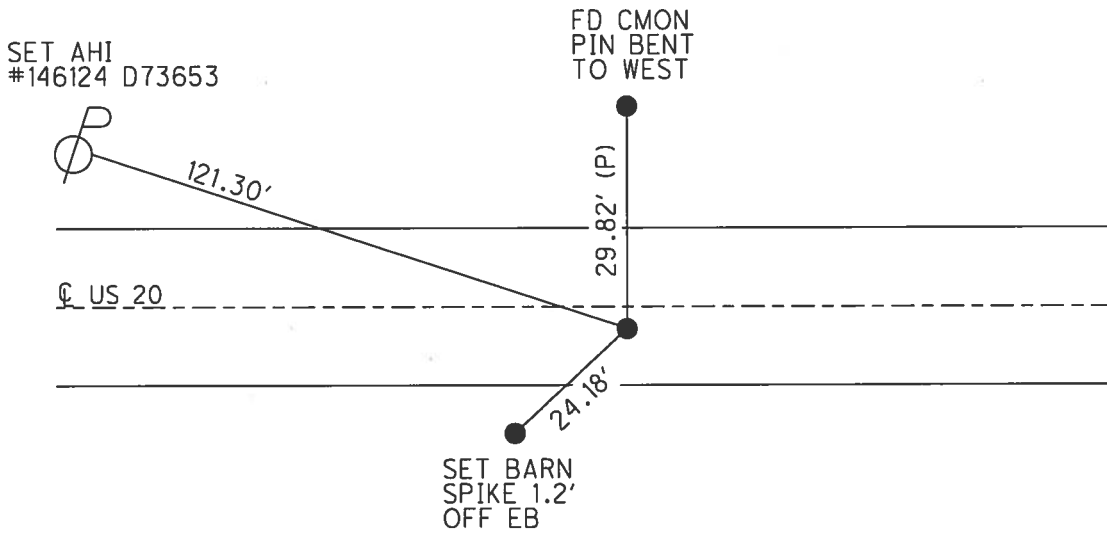
O.D.O.T. DISTRICT 2 SURVEY OFFICE (USE ONLY)

PERSONNEL _____ REFERENCE NO. 7 A SHEET 7 OF 38
 NOTES LEU DATE 4/12/17 ROUTE US 20
 H.C. HOMAN WEATHER SUNNY COUNTY FULTON
 R.C. LEU TEMP. 51°F TOWNSHIP GORHAM
 SECTION 19
 T 9 S R 1 E

TYPE MONUMENT P.K./WASHER
 ON SURFACE - BELOW ON
~~LEFT~~ - ☉ PAV'T - RIGHT 1.5'
10.6 TO RT EDGE PAVEMENT
 S.L.M. 134+95
 Grid: Northing: 736496.962 Easting: 1461309.886



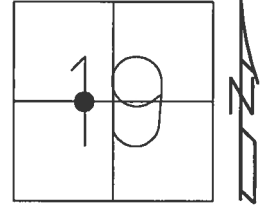
RECORD: 1932 P.I.
 STA. 5+00
 1/2" IPIPE
 1 & 1/2" DEEP
 7-24-91
 FD IPIPE
 5-16-02, MB
 SET P.K./WASHER
 6-6-02, MB
 FD P.K./WASHER
 REFA7
 4-12-2017, DCH
 SET MAG/WASHER
 08-14-2017, DCH



O.D.O.T. DISTRICT 2 SURVEY OFFICE (USE ONLY)

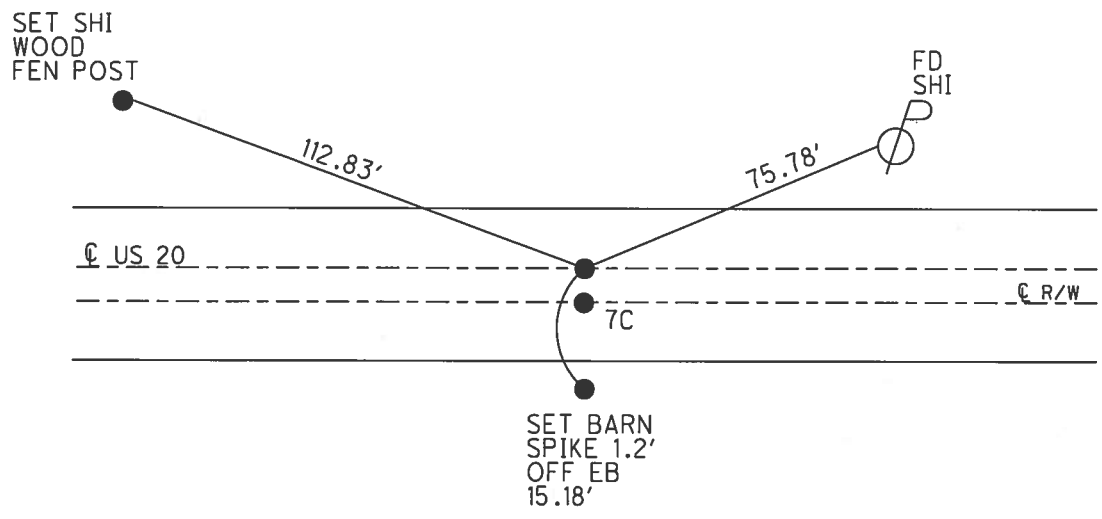
PERSONNEL	REFERENCE NO.	<u>7 B</u>	SHEET	<u>8</u>	OF	<u>38</u>
NOTES	<u>LEU</u>	DATE	<u>4/12/17</u>	ROUTE	<u>US 20</u>	
H.C.	<u>HOMAN</u>	WEATHER	<u>SUNNY</u>	COUNTY	<u>FULTON</u>	
R.C.	<u>LEU</u>	TEMP.	<u>51°F</u>	TOWNSHIP	<u>GORHAM</u>	
				SECTION	<u>19</u>	
				T	<u>9</u>	R
				S		E

TYPE MONUMENT P.K.NAIL
 ON SURFACE - ~~BELOW~~ ON
~~LEFT~~ - CL PAV'T - RIGHT 1.4'
10.3 TO RT EDGE PAVEMENT
 S.L.M. 155+09
 Grid: Northing: 736467.556 Easting: 1463309.713



RECORD:
 1/2" IPIPE
 1 1/2" DOWN
 7-24-91
 FD IPIPE
 5-16-02, MB
 SET P.K./WASHER
 6-6-02, MB
 FD P.K.NAIL
 REFB7
 4-12-2017, DCH
 SET MAG/WASHER
 08-14-2017, DCH

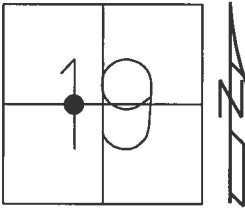
DIST. 7B-7C= 0.72'



O.D.O.T. DISTRICT 2 SURVEY OFFICE (USE ONLY)

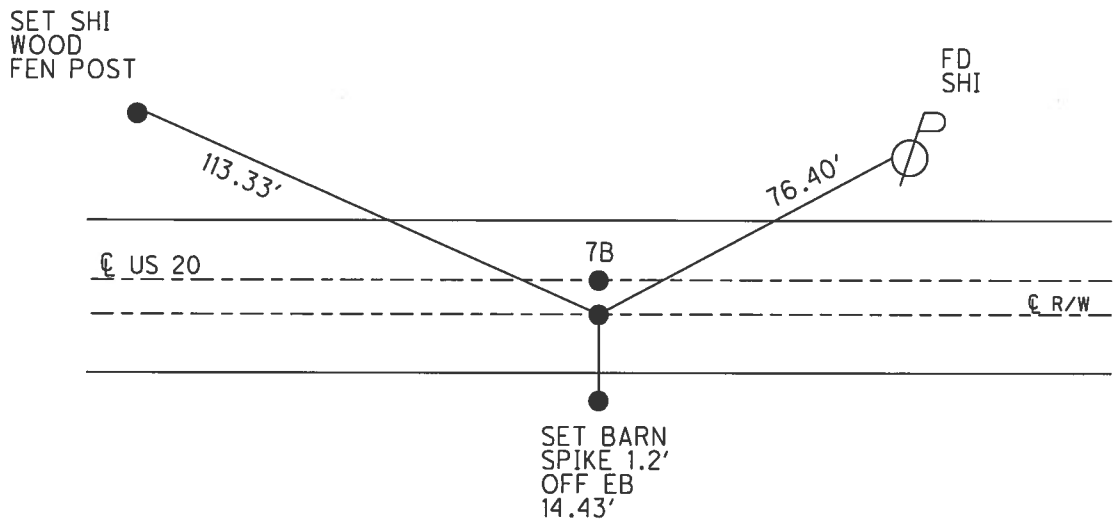
PERSONNEL	REFERENCE NO.	<u>7 C</u>	SHEET	<u>9</u>	OF	<u>38</u>
NOTES	<u>LEU</u>	DATE	<u>4/12/17</u>	ROUTE	<u>US 20</u>	
H.C.	<u>HOMAN</u>	WEATHER	<u>SUNNY</u>	COUNTY	<u>FULTON</u>	
R.C.	<u>LEU</u>	TEMP.	<u>51°F</u>	TOWNSHIP	<u>GORHAM</u>	
				SECTION	<u>19</u>	
				T	<u>9</u>	S
				R	<u>1</u>	E

TYPE MONUMENT 1/2" IPIPE
~~ON SURFACE~~ - BELOW 3"
~~LEFT~~ - ℄ PAV'T - RIGHT 2.1'
9.6 TO RT EDGE PAVEMENT
 S.L.M. 155+09
 Grid: Northing: 736466.839 Easting: 1463309.689



RECORD:
 1/2" IPIPE
 1 1/2" DEEP
 7-24-91
 FD IPIPE
 5-16-02, MB
 SET P.K./WASHER
 6-6-02, MB
 FD 1/2" IPIPE
 3" DOWN
 REFC7
 4-12-2017, DCH
 SET MAG/WASHER
 08-14-2017, DCH

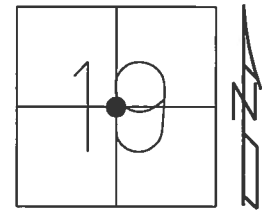
DIST. 7B-7C= 0.72'



O.D.O.T. DISTRICT 2 SURVEY OFFICE (USE ONLY)

PERSONNEL	REFERENCE NO.	<u>8</u>	SHEET	<u>10</u>	OF	<u>38</u>
NOTES	LEU	DATE	<u>4/12/17</u>	ROUTE	<u>US 20</u>	
H.C.	<u>HOMAN</u>	WEATHER	<u>SUNNY</u>	COUNTY	<u>FULTON</u>	
R.C.	<u>LEU</u>	TEMP.	<u>51°F</u>	TOWNSHIP	<u>GORHAM</u>	
				SECTION	<u>19</u>	
				T	<u>9</u>	R
				S	<u>1</u>	E

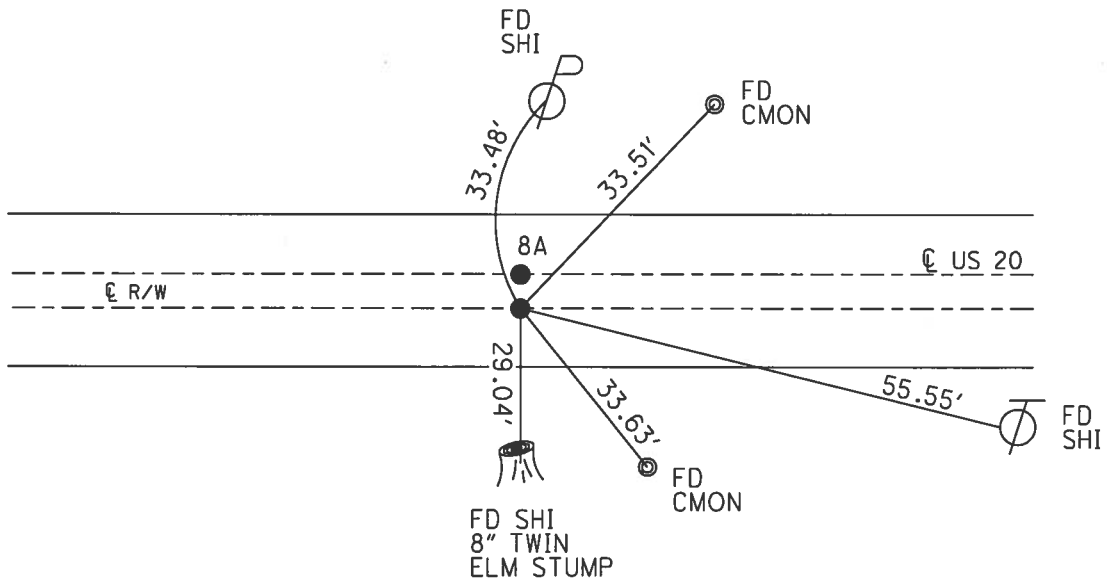
TYPE MONUMENT P.K./WASHER
 ON SURFACE - ~~BELOW~~ ON _____
~~LEFT~~ - CL PAV'T - RIGHT 3.0'
8.5 TO RT EDGE PAVEMENT
 S.L.M. 174+85



Grid: Northing: 736442.696 Easting: 1465294.649

DIST. 8-8A = 5.80'

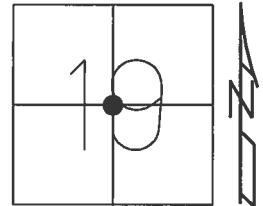
RECORD:
 1" IPIPE
 1 1/2" DOWN
 7-24-91
 P.K./WASHER
 5-16-02, MB
 SET P.K./WASHER
 6-6-02, MB
 FD P.K./WASHER
 REF8
 4-12-2017, DCH
 SET MAG/WASHER
 08-14-2017, DCH



O.D.O.T. DISTRICT 2 SURVEY OFFICE (USE ONLY)

PERSONNEL _____ REFERENCE NO. 8 A SHEET 11 OF 38
 NOTES LEU DATE 4/12/17 ROUTE US 20
 H.C. HOMAN WEATHER SUNNY COUNTY FULTON
 R.C. LEU TEMP. 51°F TOWNSHIP GORHAM
 _____ SECTION 19
 _____ T 9 S R 1 E

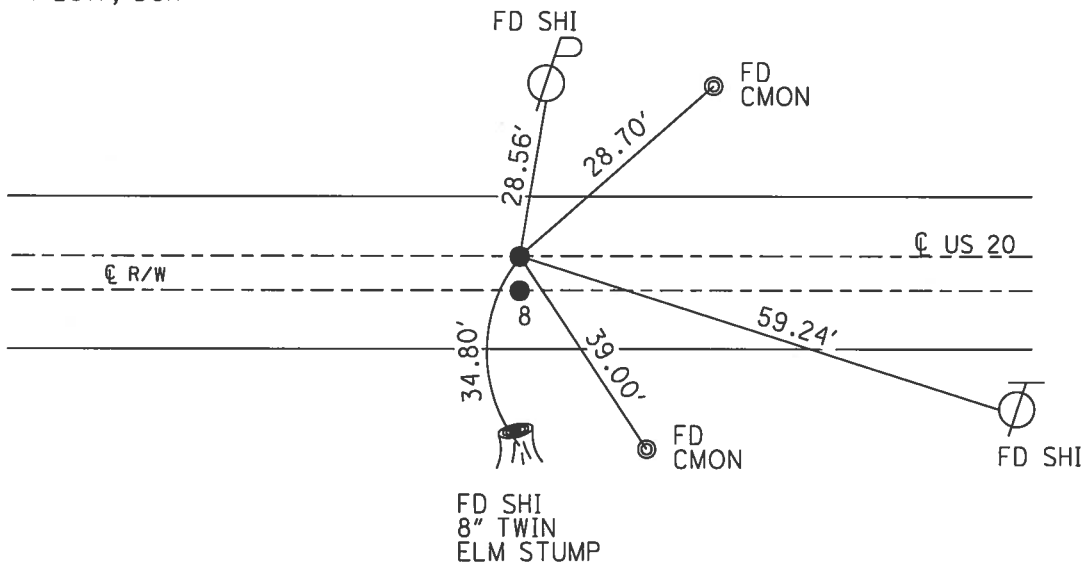
TYPE MONUMENT P.K./WASHER
~~ON SURFACE~~ - BELOW ON
 LEFT - ☉ PAV'T - ~~RIGHT~~ 2.8'
14.2 TO RT EDGE PAVEMENT
 S.L.M. 174+85



Grid: Northing: 736436.967 Easting: 1465295.129

DIST. 8-8A= 5.80'

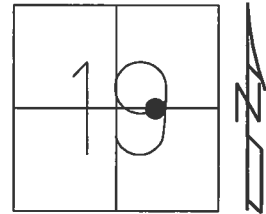
RECORD:
 1" IPIPE
 1 1/2" DOWN
 ☉ RW & CONST. US20
 7-24-91
 FD I PIPE
 BELOW SURFACE
 5-16-02, MB
 SET P.K./WASHER
 6-6-02, MB
 FD P.K./WASHER
 REFA8
 4-12-2017, DCH
 SET MAG/WASHER
 08-14-2017, DCH



O.D.O.T. DISTRICT 2 SURVEY OFFICE (USE ONLY)

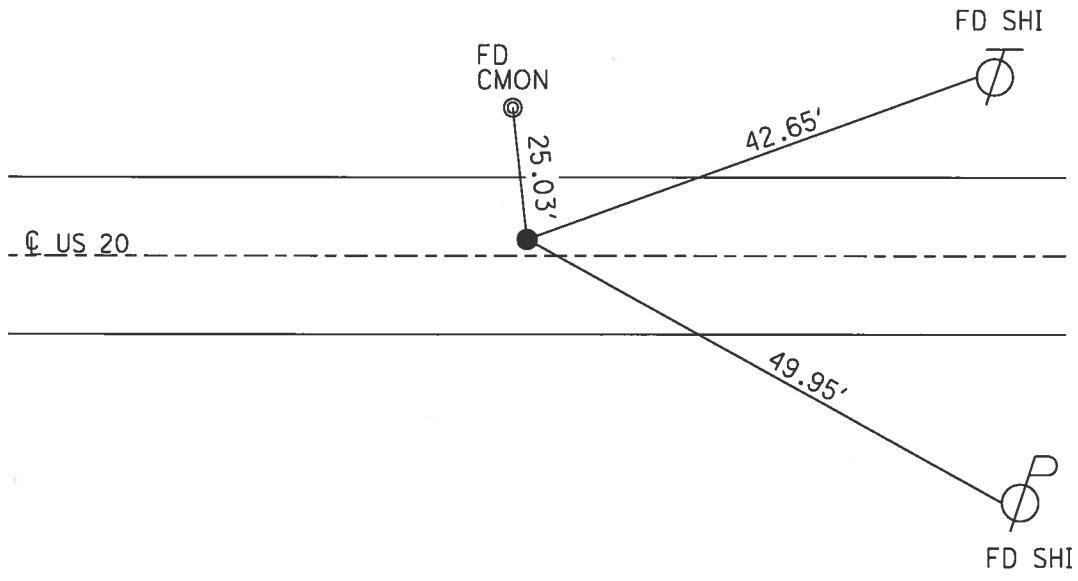
PERSONNEL _____ REFERENCE NO. 9 SHEET 12 OF 38
 NOTES LEU DATE 4/12/17 ROUTE US 20
 H.C. HOMAN WEATHER SUNNY COUNTY FULTON
 R.C. LEU TEMP. 51°F TOWNSHIP GORHAM
 _____ SECTION 19
 _____ T 9 S R I E

TYPE MONUMENT 1" IPIPE
~~ON SURFACE~~ - BELOW 3"
 LEFT - ☉ PAV'T - ~~RIGHT~~ 0.6'
10.9 TO LT EDGE PAVEMENT
 S.L.M. 188+08



Grid: Northing: 736426.713 Easting: 1466617.034

RECORD:
 1" IPIPE
 1 1/2" DOWN
 7-24-91
 FD 1" IPIPE
 5-17-02, MB
 SET P.K./WASHER
 6-6-02, MB
 FD 1" IPIPE
 REF9
 4-12-2017, DCH
 SET MAG/WASHER
 08-14-2017, DCH

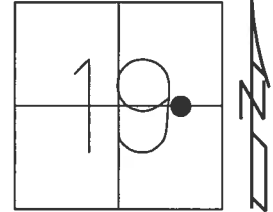


O.D.O.T. DISTRICT 2 SURVEY OFFICE (USE ONLY)

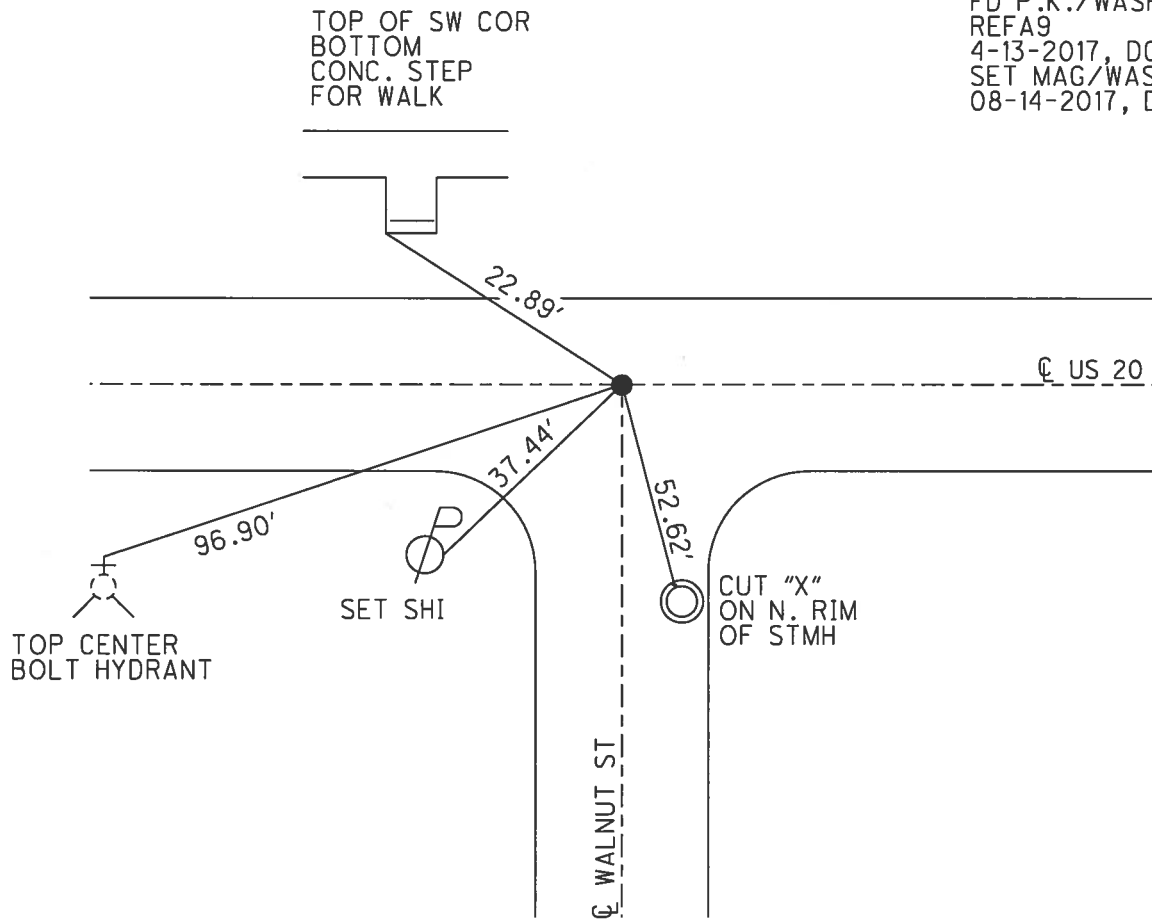
PERSONNEL _____ REFERENCE NO. 9 A SHEET 13 OF 38

NOTES	<u>LEU</u>	DATE	<u>4/13/17</u>	ROUTE	<u>US 20</u>
H.C.	<u>HOMAN</u>	WEATHER	<u>OVERCAST</u>	COUNTY	<u>FULTON</u>
R.C.	<u>LEU</u>	TEMP.	<u>48°F</u>	TOWNSHIP	<u>GORHAM</u>
				SECTION	<u>19</u>
				T	<u>9</u> S
				R	<u>1</u> E

TYPE MONUMENT P.K./WASHER
 ON SURFACE - ~~BELOW~~ ON
 LEFT - ☉ PAV'T - RIGHT ON
14.7 TO LT EDGE PAVEMENT
 S.L.M. 196+29
 Grid: Northing: 736416.109 Easting: 1467435.932



RECORD:
 LG R.R.SPIKE
 5-17-02, MB
 SET P.K./WASHER
 6-6-02, MB
 FD P.K./WASHER
 REFA9
 4-13-2017, DCH
 SET MAG/WASHER
 08-14-2017, DCH



O.D.O.T. DISTRICT 2 SURVEY OFFICE (USE ONLY)

PERSONNEL _____ REFERENCE NO. 9 B SHEET 14 OF 38
 NOTES LEU DATE 4/13/17 ROUTE US 20
 H.C. HOMAN WEATHER OVERCAST COUNTY FULTON
 R.C. LEU TEMP. 48°F TOWNSHIP GORHAM
 _____ SECTION 19
 _____ T 9 S R 1 E

TYPE MONUMENT 5/8" IPIN

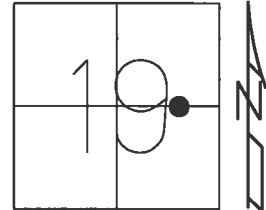
~~ON SURFACE~~ - BELOW 6"

~~LEFT~~ - ☉ PAV'T - RIGHT 0.3', 1.9' W OF ☉ S

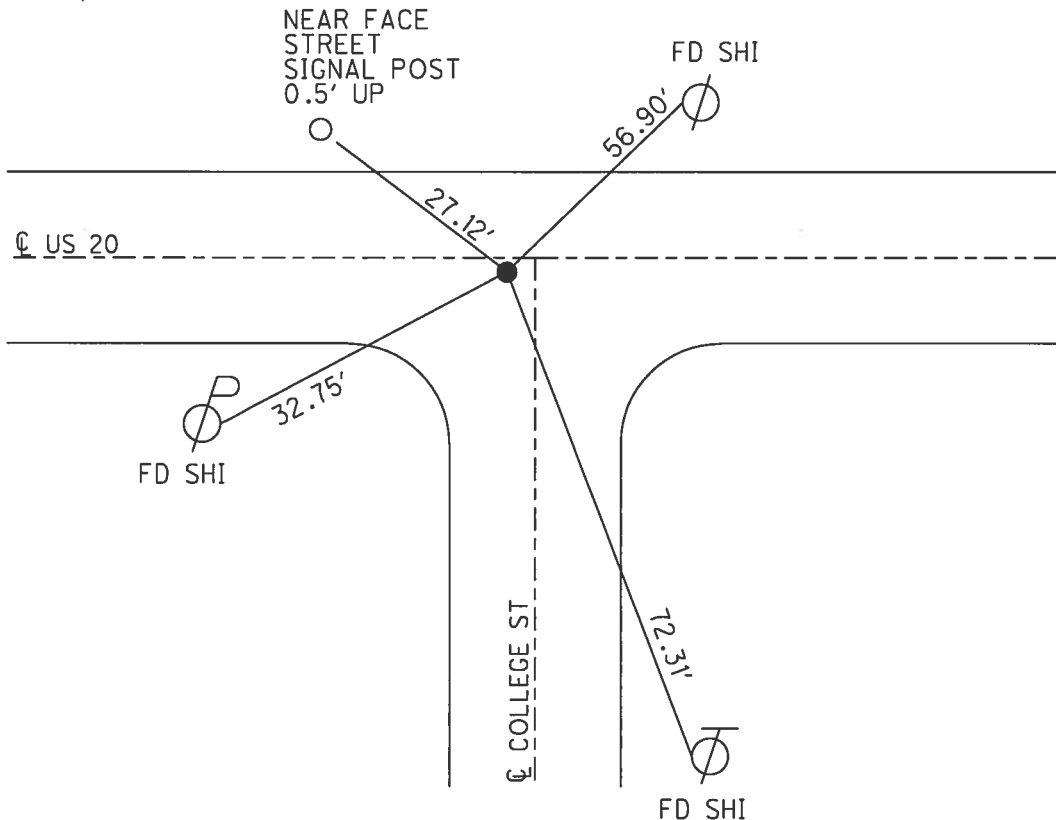
14.9 TO LT EDGE PAVEMENT

S.L.M. 199+53

Grid: Northing: 736412.126 Easting: 1467759.787



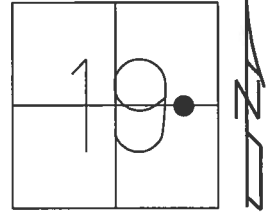
RECORD:
 P.K. NAIL
 5-17-02, MB
 SET P.K./WASHER
 6-6-02, MB
 FD 5/8" I.PIN
 LEANING NW
 REFB9
 4-13-2017, DCH
 SET MAG/WASHER
 08-14-2017, DCH



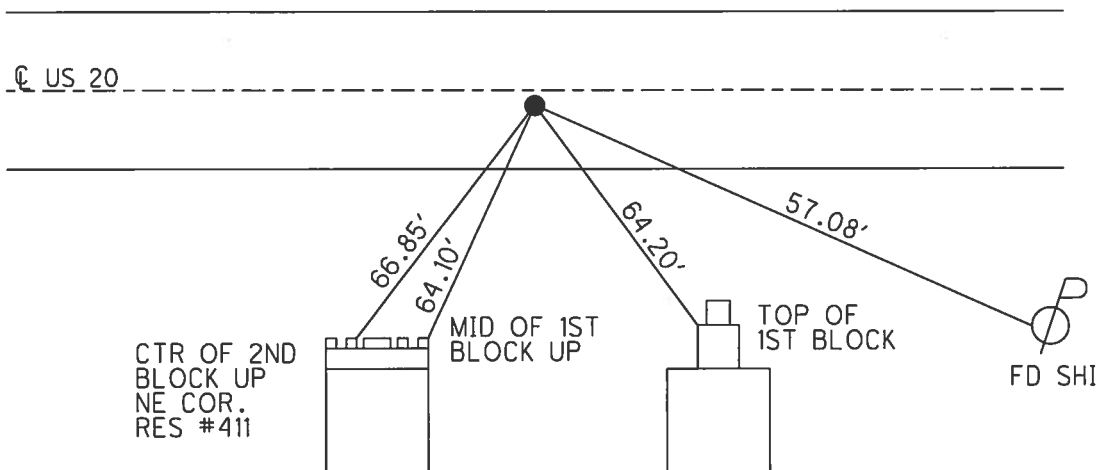
O.D.O.T. DISTRICT 2 SURVEY OFFICE (USE ONLY)

PERSONNEL _____ REFERENCE NO. 10 SHEET 15 OF 38
 NOTES LEU DATE 4/13/17 ROUTE US 20
 H.C. HOMAN WEATHER OVERCAST COUNTY FULTON
 R.C. LEU TEMP. 48°F TOWNSHIP GORHAM
 _____ SECTION 19
 _____ T 9 S R 1 E

TYPE MONUMENT P.K./WASHER
 ON SURFACE - ~~BELOW~~ ON
 LEFT - ☉ PAV'T - RIGHT ON
15.3 TO RT EDGE PAVEMENT
 S.L.M. 201+46
 Grid: Northing: 736409.652 Easting: 1467953.901



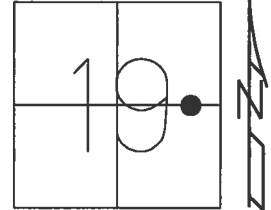
RECORD:
 1/2" IPIPE
 1 1/2" DOWN
 7-24-91
 FD 1/2" IPIPE
 5-17-02, MB
 SET P.K./WASHER
 6-6-02, MB
 FD P.K./WASHER
 REF10
 4-13-2017
 SET MAG/WASHER
 08-14-2017, DCH



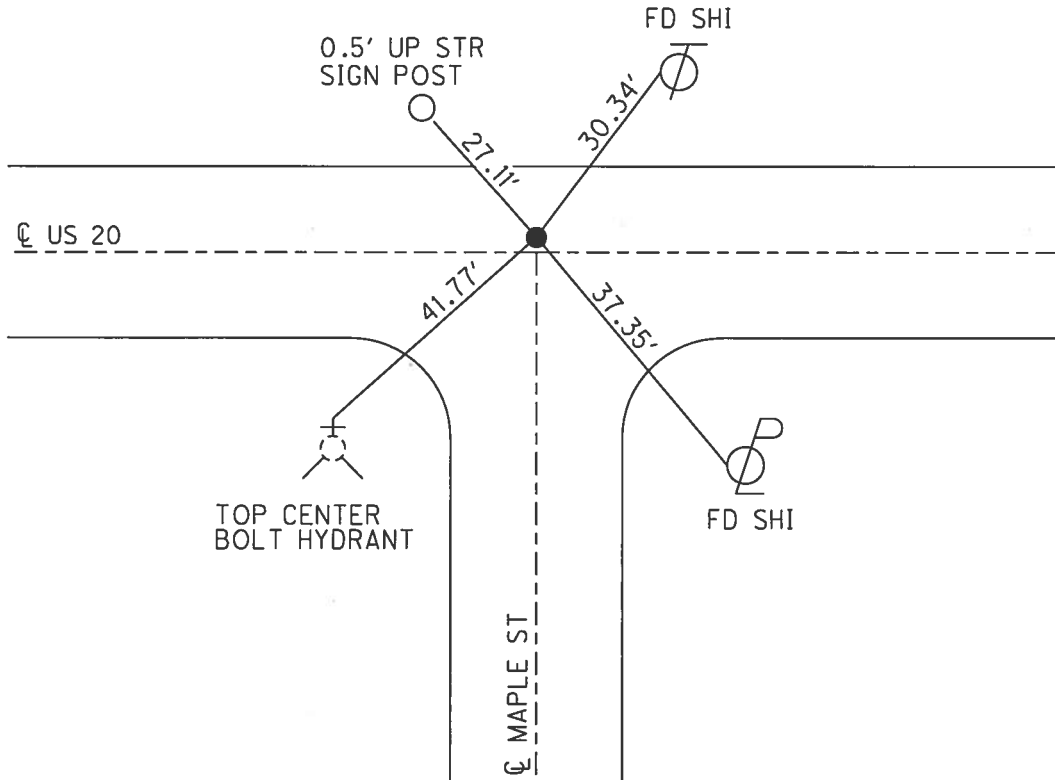
O.D.O.T. DISTRICT 2 SURVEY OFFICE (USE ONLY)

PERSONNEL _____ REFERENCE NO. 10 A SHEET 16 OF 38
 NOTES LEU DATE 4/13/17 ROUTE US 20
 H.C. HOMAN WEATHER OVERCAST COUNTY FULTON
 R.C. LEU TEMP. 48°F TOWNSHIP GORHAM
 _____ SECTION 19
 _____ T 9 S R 1 E

TYPE MONUMENT P.K.NAIL
 ON SURFACE - ~~BELOW~~ ON
 LEFT - ☉ PAV'T - RIGHT ON
15.0 TO LT EDGE PAVEMENT
 S.L.M. 205+12
 Grid: Northing: 736405.036 Easting: 1468320.259



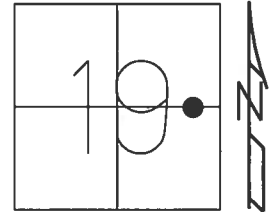
RECORD:
 FD SM. R.R.SPIKE
 5-17-02, MB
 SET P.K./WASHER
 6-6-02, MB
 FD P.K.NAIL
 REFA10
 4-13-2017, DCH
 SET MAG/WASHER
 08-14-2017, DCH



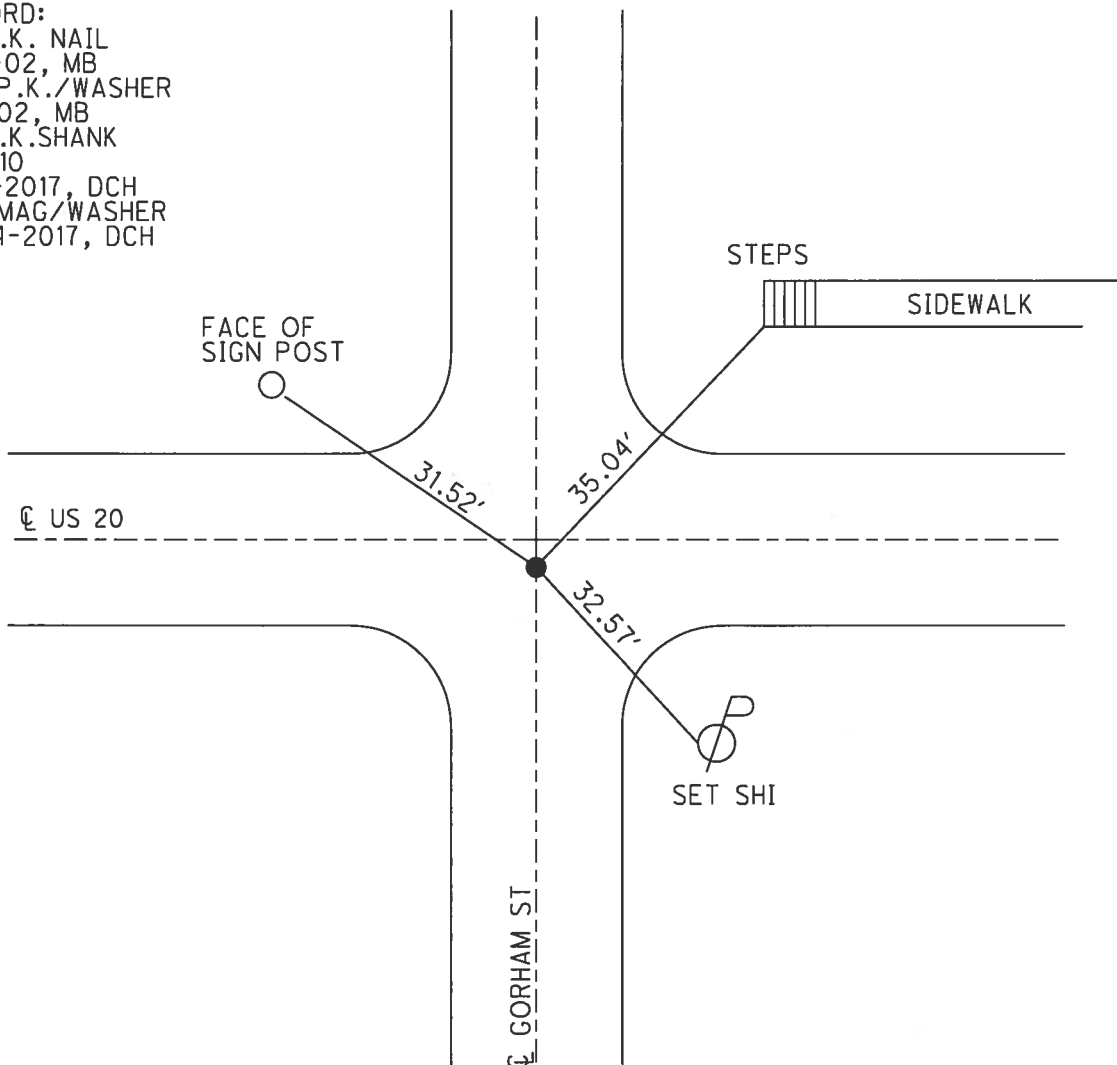
O.D.O.T. DISTRICT 2 SURVEY OFFICE (USE ONLY)

PERSONNEL _____ REFERENCE NO. 10 B SHEET 17 OF 38
 NOTES LEU DATE 4/13/17 ROUTE US 20
 H.C. HOMAN WEATHER OVERCAST COUNTY FULTON
 R.C. LEU TEMP. 48°F TOWNSHIP GORHAM
 SECTION 19
 T 9 S R 1 E

TYPE MONUMENT P.K.SHANK
~~ON SURFACE~~ - BELOW 1"
 LEFT - ☉ PAV'T - ~~RIGHT~~ 0.3
 - TO - EDGE PAVEMENT
 S.L.M. 208+39
 Grid: Northing: 736401.000 Easting: 1468644.388



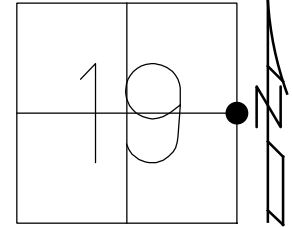
RECORD:
 FD P.K. NAIL
 5-17-02, MB
 SET P.K./WASHER
 6-6-02, MB
 FD P.K.SHANK
 REFBIO
 4-13-2017, DCH
 SET MAG/WASHER
 08-14-2017, DCH



O.D.O.T. DISTRICT 2 SURVEY OFFICE (USE ONLY)

PERSONNEL _____ REFERENCE NO. 10 C SHEET 18 OF 38
 NOTES LEU DATE 4/13/17 ROUTE US 20
 H.C. HOMAN WEATHER OVERCAST COUNTY FULTON
 R.C. LEU TEMP. 48°F TOWNSHIP GORHAM
 _____ SECTION 19
 _____ T 9 S R 1 E

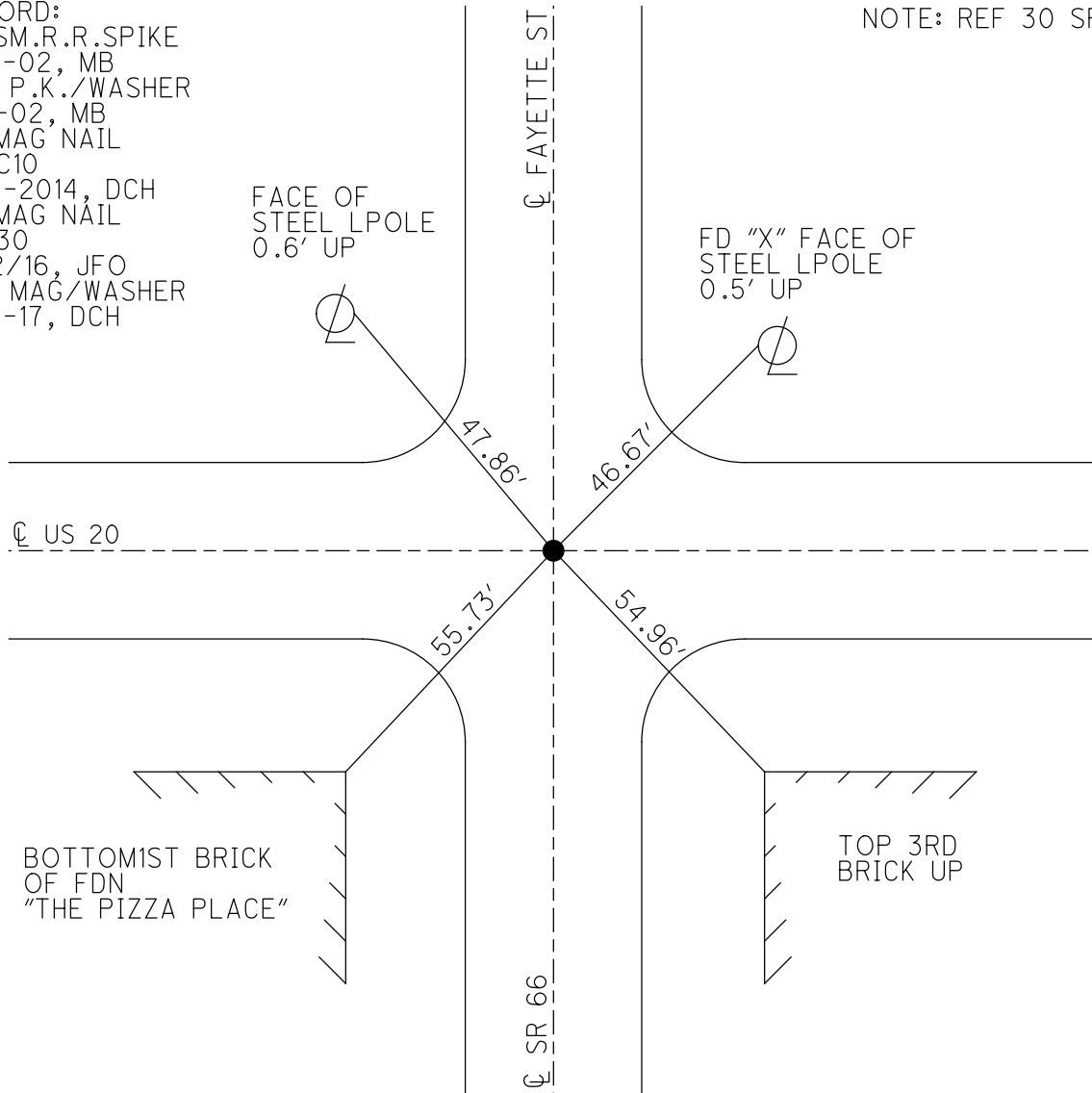
TYPE MONUMENT MAG NAIL
 ON SURFACE - BELOW ON
 LEFT - ☉ PAV'T - RIGHT ON
 - TO - EDGE PAVEMENT
 S.L.M. 214+86



Grid: Northing: 736392.803 Easting: 1469290.002

RECORD:
 FD SM.R.R.SPIKE
 5-17-02, MB
 SET P.K./WASHER
 6-6-02, MB
 FD MAG NAIL
 REFC10
 4-13-2014, DCH
 FD MAG NAIL
 REF30
 12/2/16, JFO
 SET MAG/WASHER
 8-14-17, DCH

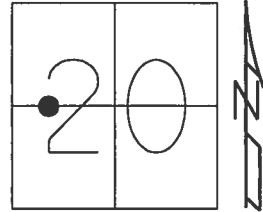
NOTE: REF 30 SR 66



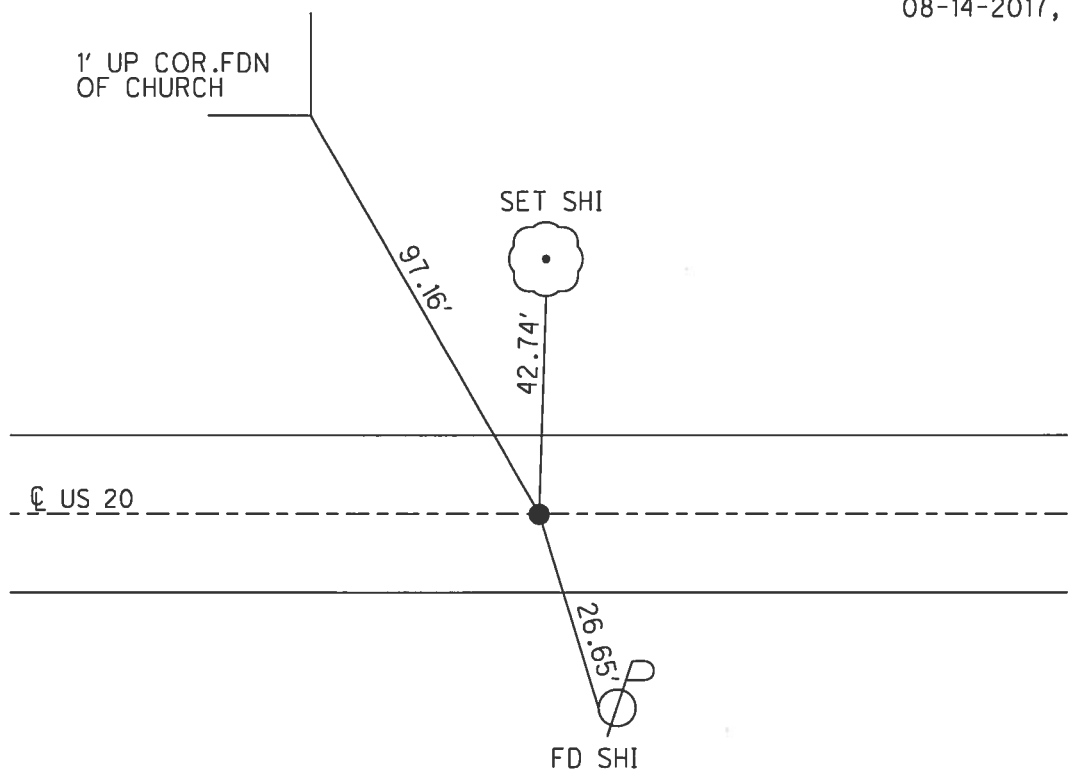
O.D.O.T. DISTRICT 2 SURVEY OFFICE (USE ONLY)

PERSONNEL _____ REFERENCE NO. 11 SHEET 19 OF 38
 NOTES LEU DATE 4/17/17 ROUTE US 20
 H.C. HOMAN WEATHER SUNNY COUNTY FULTON
 R.C. LEU TEMP. 65°F TOWNSHIP GORHAM
 _____ SECTION 20
 _____ T 9 S R 1 E

TYPE MONUMENT SM.R.R.SPIKE
~~ON SURFACE~~ - BELOW 3"
 LEFT - ☉ PAV'T - RIGHT ON
- TO - EDGE PAVEMENT
 S.L.M. 234+53
 Grid: Northing: 736408.264 Easting: 1470629.132



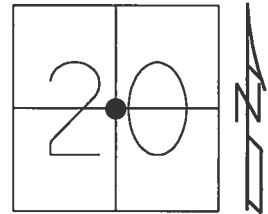
RECORD:
 FD R.R. SPIKE
 2" DOWN
 SET P.K./WASHER
 8-16-91, IRS
 FD SM.R.R.SPIKE
 REF11
 4-17-2017, DCH
 SET MAG/WASHER
 08-14-2017, DCH



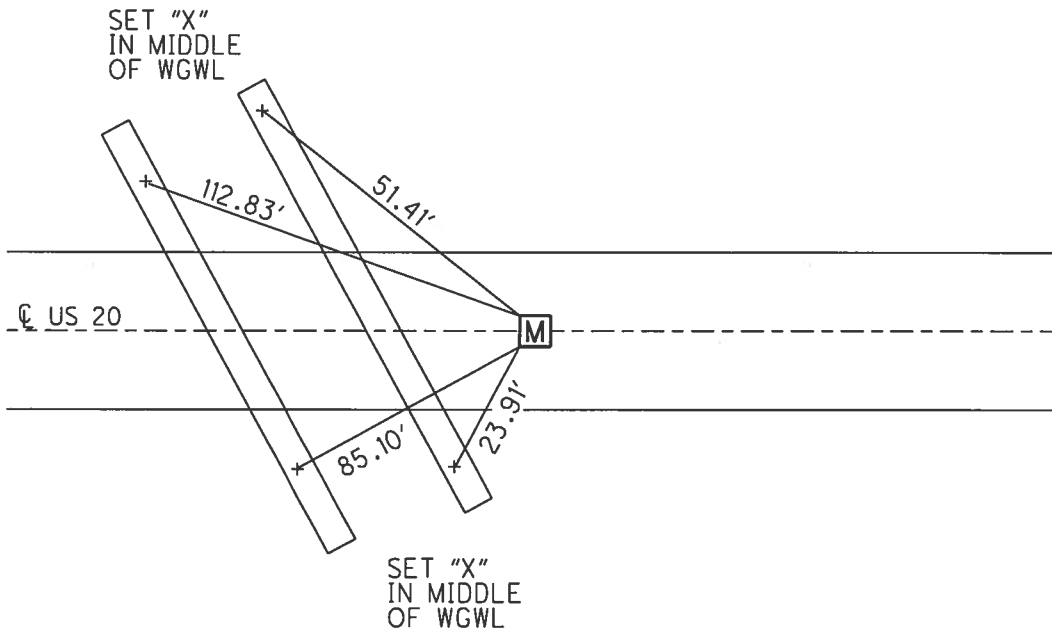
O.D.O.T. DISTRICT 2 SURVEY OFFICE (USE ONLY)

PERSONNEL _____ REFERENCE NO. 11 A SHEET 20 OF 38
 NOTES LEU DATE 4/17/17 ROUTE US 20
 H.C. HOMAN WEATHER SUNNY COUNTY FULTON
 R.C. LEU TEMP. 65°F TOWNSHIP GORHAM
 _____ SECTION 20
 _____ T9S R1E

TYPE MONUMENT MONBOX
 ON SURFACE - ~~BELOW~~ ON
 LEFT - ☉ PAV'T - RIGHT ON
- TO - EDGE PAVEMENT
 S.L.M. 247+88
 Grid: Northing: 736419.472 Easting: 1471965.077



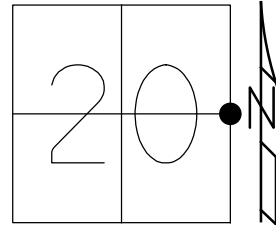
RECORD:
 FD MONBOX W/"+"
 4/17/17, DCH
 SET PUNCH ON LID
 0.06' S. OF "X"
 0.10' W. OF "X"
 REFA11
 08-14-2017, DCH



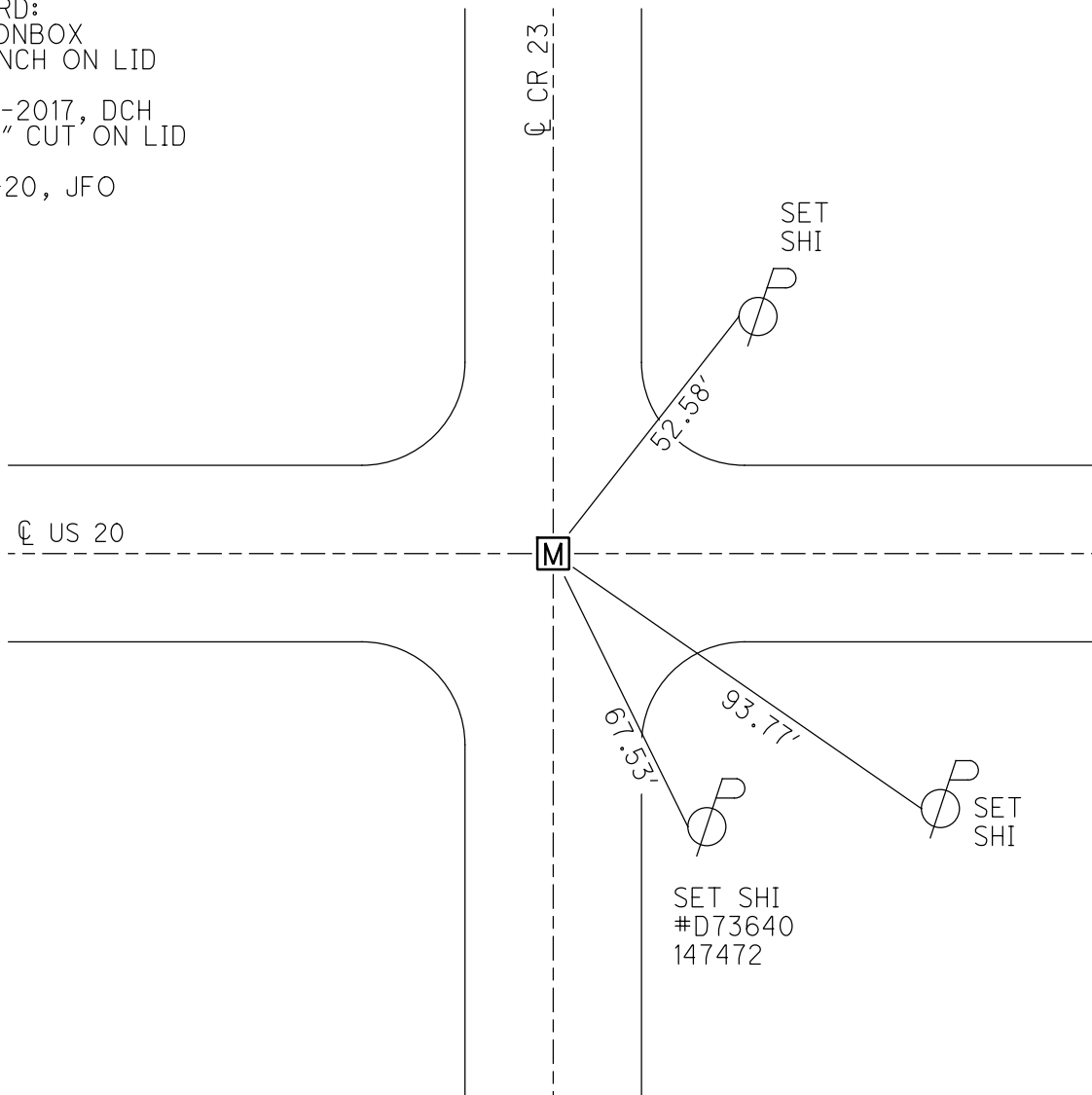
O.D.O.T. DISTRICT 2 SURVEY OFFICE (USE ONLY)

PERSONNEL _____ REFERENCE NO. 12 SHEET 21 OF 38
 NOTES LEU DATE 4/17/17 ROUTE US 20
 H.C. HOMAN WEATHER SUNNY COUNTY FULTON
 R.C. LEU TEMP. 65°F TOWNSHIP GORHAM
 _____ SECTION 20
 _____ T 9 S R 1 E

TYPE MONUMENT MON BOX
 ON SURFACE - ~~BELOW~~ ON
 LEFT - ☉ PAV'T - RIGHT ON
- TO - EDGE PAVEMENT
 S.L.M. 275+04
 Grid: Northing: 736454.338 Easting: 1474680.796



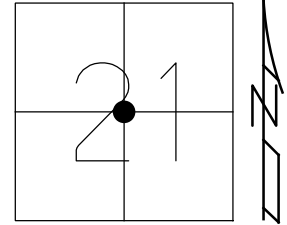
RECORD:
 FD MONBOX
 W/PUNCH ON LID
 REF12
 08-14-2017, DCH
 FD "+" CUT ON LID
 REF12
 7-28-20, JFO



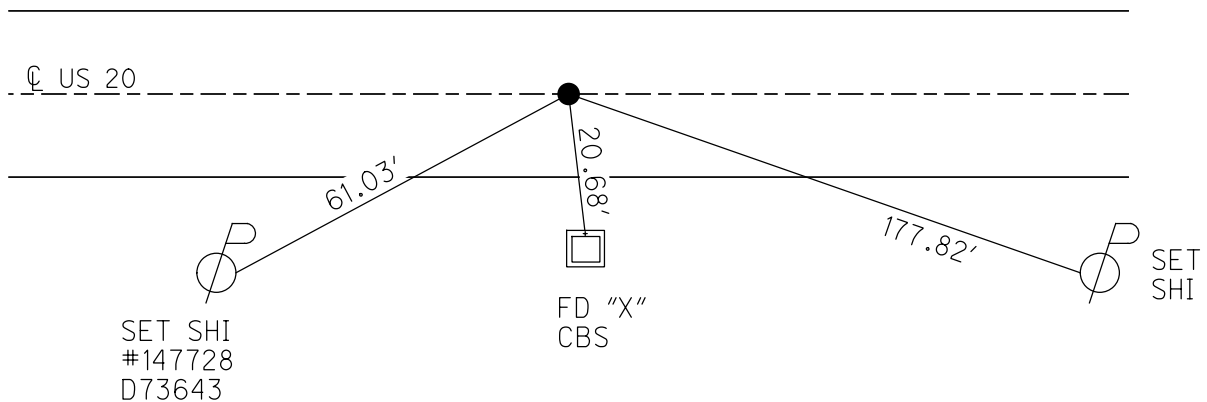
O.D.O.T. DISTRICT 2 SURVEY OFFICE (USE ONLY)

PERSONNEL _____ REFERENCE NO. 13 SHEET 22 OF 38
 NOTES LEU DATE 4/17/17 ROUTE US 20
 H.C. HOMAN WEATHER SUNNY COUNTY FULTON
 R.C. LEU TEMP. 70°F TOWNSHIP GORHAM
 _____ SECTION 21
 _____ T 9 S R 1 E

TYPE MONUMENT SM.R.R.SPIKE
 ON SURFACE - ~~BELOW~~ ON
 LEFT - ☉ PAV'T - RIGHT ON
- TO - EDGE PAVEMENT
 S.L.M. 301+43
 Grid: Northing: 736463.771 Easting: 1477314.768



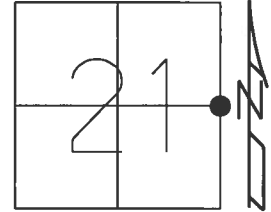
RECORD:
 FD 1" IPIPE
 6-18-90, IRS
 SET SM.R.R.SPIKE
 8-9-90, IRS
 FD SM.R.R.SPIKE
 REF13
 4-17-2017, DCH
 SET MAG/WASHER
 8-15-17, DCH
 FD MAG NAIL
 REF13
 7-28-20, JFO



O.D.O.T. DISTRICT 2 SURVEY OFFICE (USE ONLY)

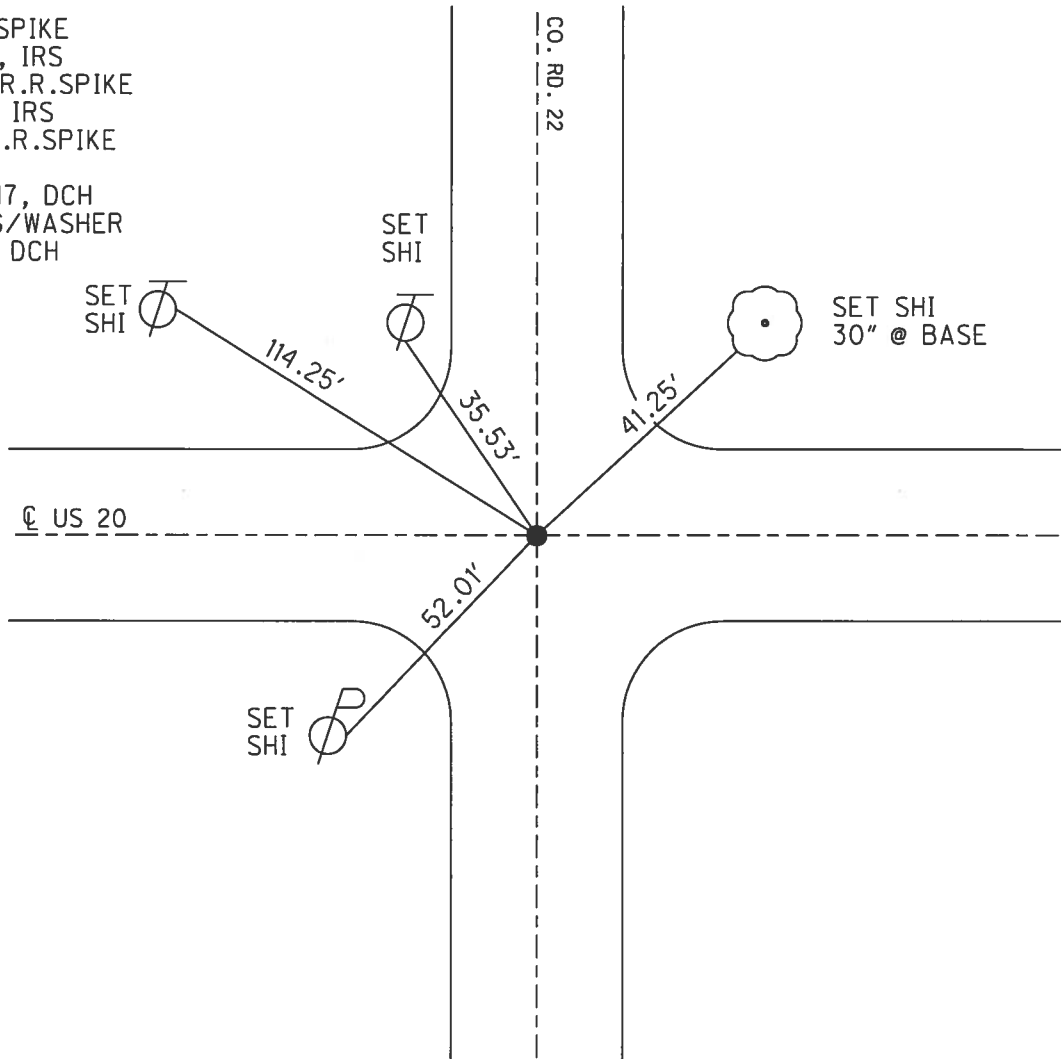
PERSONNEL _____ REFERENCE NO. 14 SHEET 23 OF 38
 NOTES LEU DATE 4/17/17 ROUTE US 20
 H.C. HOMAN WEATHER SUNNY COUNTY FULTON
 R.C. LEU TEMP. 70°F TOWNSHIP GORHAM
 SECTION 21
 T 9 S R 1 E

TYPE MONUMENT SM.R.R.SPIKE
 ON SURFACE - ~~BELOW~~ ON _____
 LEFT - ℄ PAV'T - ~~RIGHT~~ 1.5'
 - TO - EDGE PAVEMENT
 S.L.M. 327+79



Grid: Northing: 736481.843 Easting: 1479951.107

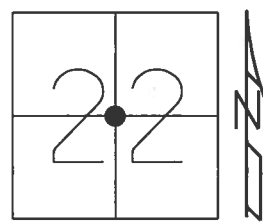
RECORD:
 FD R.R.SPIKE
 6-18-90, IRS
 SET SM.R.R.SPIKE
 8-9-90, IRS
 FD SM.R.R.SPIKE
 REF14
 4-17-2017, DCH
 SET MAG/WASHER
 8-15-17, DCH



O.D.O.T. DISTRICT 2 SURVEY OFFICE (USE ONLY)

PERSONNEL _____ REFERENCE NO. 15 SHEET 24 OF 38
 NOTES LEU DATE 4/17/17 ROUTE US 20
 H.C. HOMAN WEATHER SUNNY COUNTY FULTON
 R.C. LEU TEMP. 70°F TOWNSHIP GORHAM
 _____ SECTION 22
 _____ T 9 S R 1 E

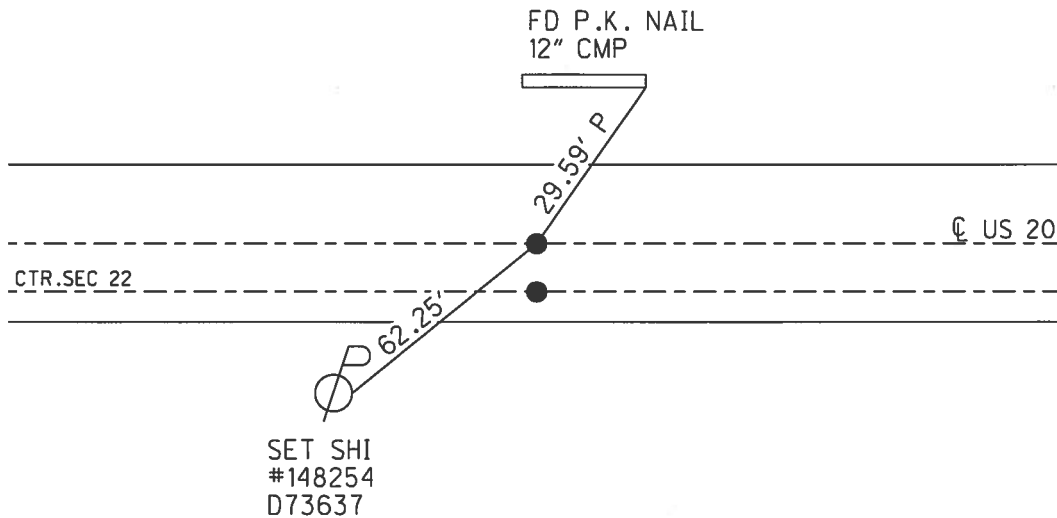
TYPE MONUMENT SM.R.R.SPIKE
 ON SURFACE - ~~BELOW~~ ON _____
 LEFT - ℄ PAV'T - ~~RIGHT~~ 0.8'
 _____ TO _____ EDGE PAVEMENT
 S.L.M. 354+09



Grid: Northing: 736410.029 Easting: 1482580.832

RECORD:
 FD 1" IPIPE
 6-18-90, IRS
 SET SM.R.R.SPIKE
 8-9-90, IRS
 FD SM.R.R.SPIKE
 REF15
 4-17-2017, DCH
 SET MAG/WASHER
 8-15-17, DCH

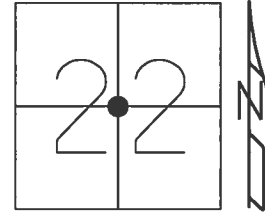
DIST. 15-15A= 7.97'



O.D.O.T. DISTRICT 2 SURVEY OFFICE (USE ONLY)

PERSONNEL _____ REFERENCE NO. 15 A SHEET 25 OF 38
 NOTES LEU DATE 4/17/17 ROUTE US 20
 H.C. HOMAN WEATHER SUNNY COUNTY FULTON
 R.C. LEU TEMP. 70°F TOWNSHIP GORHAM
 _____ SECTION 22
 _____ T 9 S R 1 E

TYPE MONUMENT SM.R.R.SPIKE
 ON SURFACE - ~~BELOW~~ ON _____
~~LEFT~~ - ☉ PAV'T - RIGHT 7.2'
 - TO - EDGE PAVEMENT
 S.L.M. 354+09

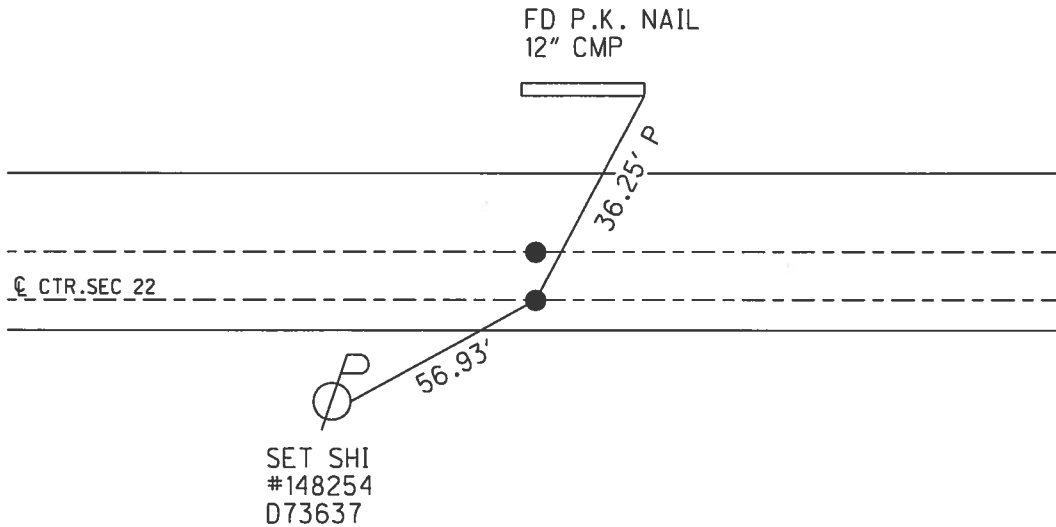


Grid: Northing: 736402.085 Easting: 1482580.819

RECORD:
 FD 1" IPIPE
 6-18-90, IRS
 SET SM.R.R.SPIKE
 8-9-90, IRS
 FD SM.R.R.SPIKE
 REFA15
 4-17-2017, DCH
 SET MAG/WASHER
 8-15-17, DCH

DIST. 15-15A= 7.97'

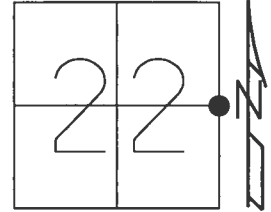
36.25' P



O.D.O.T. DISTRICT 2 SURVEY OFFICE (USE ONLY)

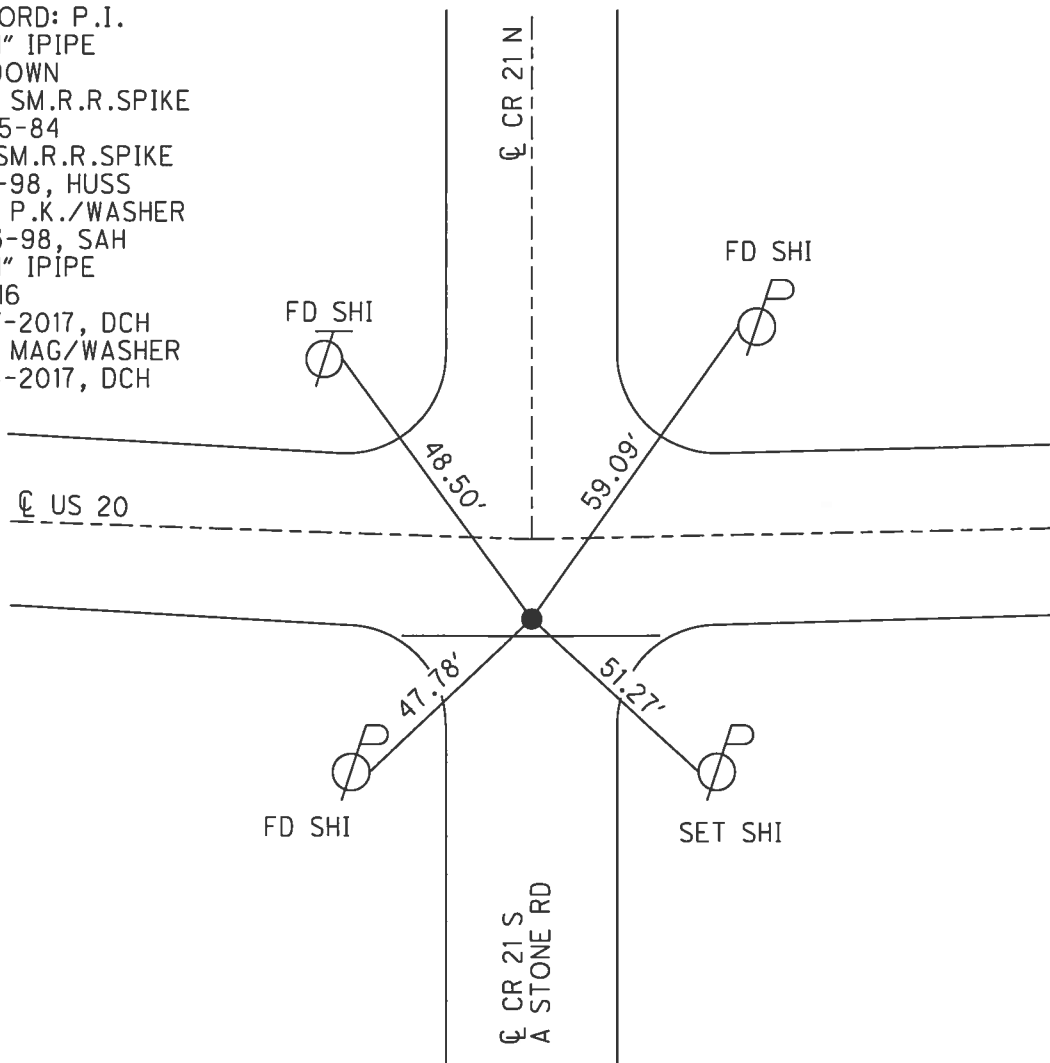
PERSONNEL _____ REFERENCE NO. 16 SHEET 26 OF 38
 NOTES LEU DATE 4/17/17 ROUTE US 20
 H.C. HOMAN WEATHER SUNNY COUNTY FULTON
 R.C. LEU TEMP. 70°F TOWNSHIP GORHAM
 _____ SECTION 22
 _____ T 9 S R 1 E

TYPE MONUMENT 1" IPIPE
~~ON SURFACE~~ - BELOW 5 1/2"
~~LEFT~~ - ☉ PAV'T - RIGHT 12.8'
1.7' TO RT EDGE PAVEMENT
 S.L.M. 379+21



Grid: Northing: 736322.455 Easting: 1485208.971

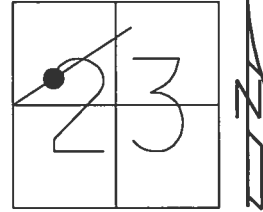
RECORD: P.I.
 FD 1" IPIPE
 3" DOWN
 SET SM.R.R.SPIKE
 11-05-84
 FD SM.R.R.SPIKE
 5-7-98, HUSS
 SET P.K./WASHER
 11-13-98, SAH
 FD 1" IPIPE
 REF16
 4-17-2017, DCH
 SET MAG/WASHER
 8-14-2017, DCH



O.D.O.T. DISTRICT 2 SURVEY OFFICE (USE ONLY)

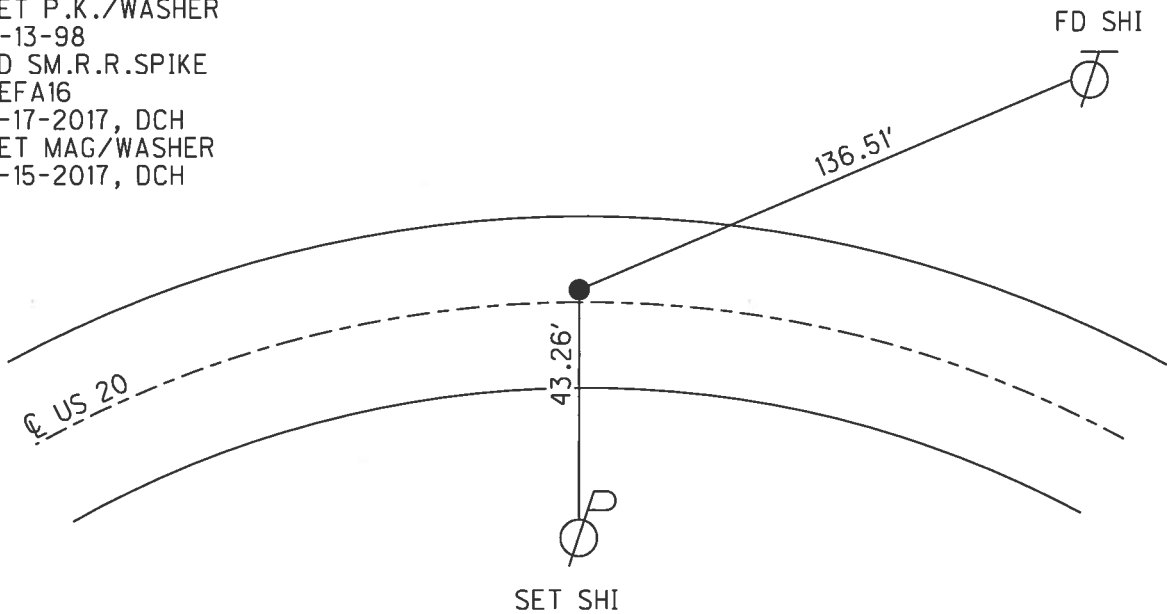
PERSONNEL	REFERENCE NO.	16 A	SHEET	27	OF	38
NOTES	LEU	DATE	4/18/17	ROUTE	US 20	
H.C.	HOMAN	WEATHER	SUNNY	COUNTY	FULTON	
R.C.	LEU	TEMP.	44°F	TOWNSHIP	GORHAM	
				SECTION	23	
				T	9	R
				S		E

TYPE MONUMENT SM.R.R.SPIKE
~~ON SURFACE~~ - BELOW 3 1/2"
 LEFT - ℄ PAV'T - RIGHT 1.5'
9.7 TO LT EDGE PAVEMENT
 S.L.M. 388+36



Grid: Northing: 736583.996 Easting: 1486086.911

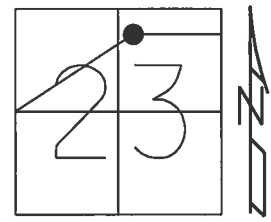
RECORD: P.I.
 FD SM.R.R.SPIKE
 2" DEEP
 SET P.K./WASHER
 11-05-84, IRS
 P.K.NAIL
 5-7-98, SAH
 SET P.K./WASHER
 11-13-98
 FD SM.R.R.SPIKE
 REFA16
 4-17-2017, DCH
 SET MAG/WASHER
 8-15-2017, DCH



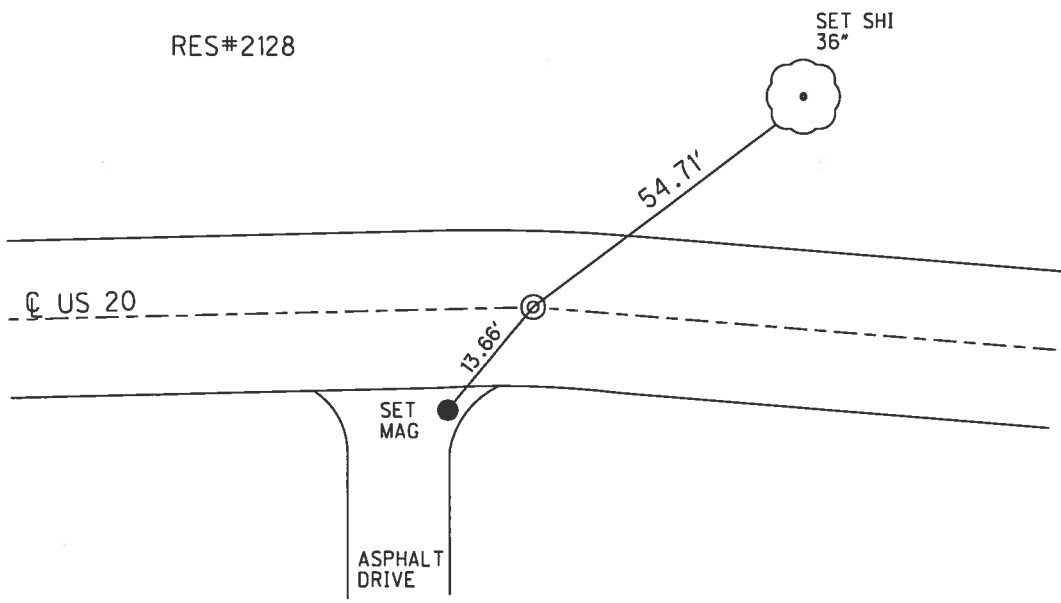
O.D.O.T. DISTRICT 2 SURVEY OFFICE (USE ONLY)

PERSONNEL _____ REFERENCE NO. 16 B SHEET 28 OF 38
 NOTES LEU DATE 4/18/17 ROUTE US 20
 H.C. HOMAN WEATHER SUNNY COUNTY FULTON
 R.C. LEU TEMP. 44°F TOWNSHIP GORHAM
 _____ SECTION 23
 _____ T 9 S R 1 E

TYPE MONUMENT CMON W/IPIN
~~ON SURFACE~~ - BELOW 3 1/2"
 LEFT - ☉ PAV'T - RIGHT -
- TO - EDGE PAVEMENT
 S.L.M. 389+14
 Grid: Northing: 737668.537 Easting: 1490241.780



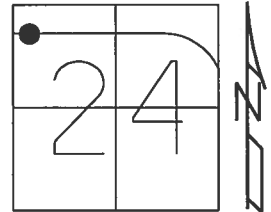
RECORD:
 FD CMON W/IPIN
 3 1/2" DOWN
 REFB16
 4/18/17, DCH



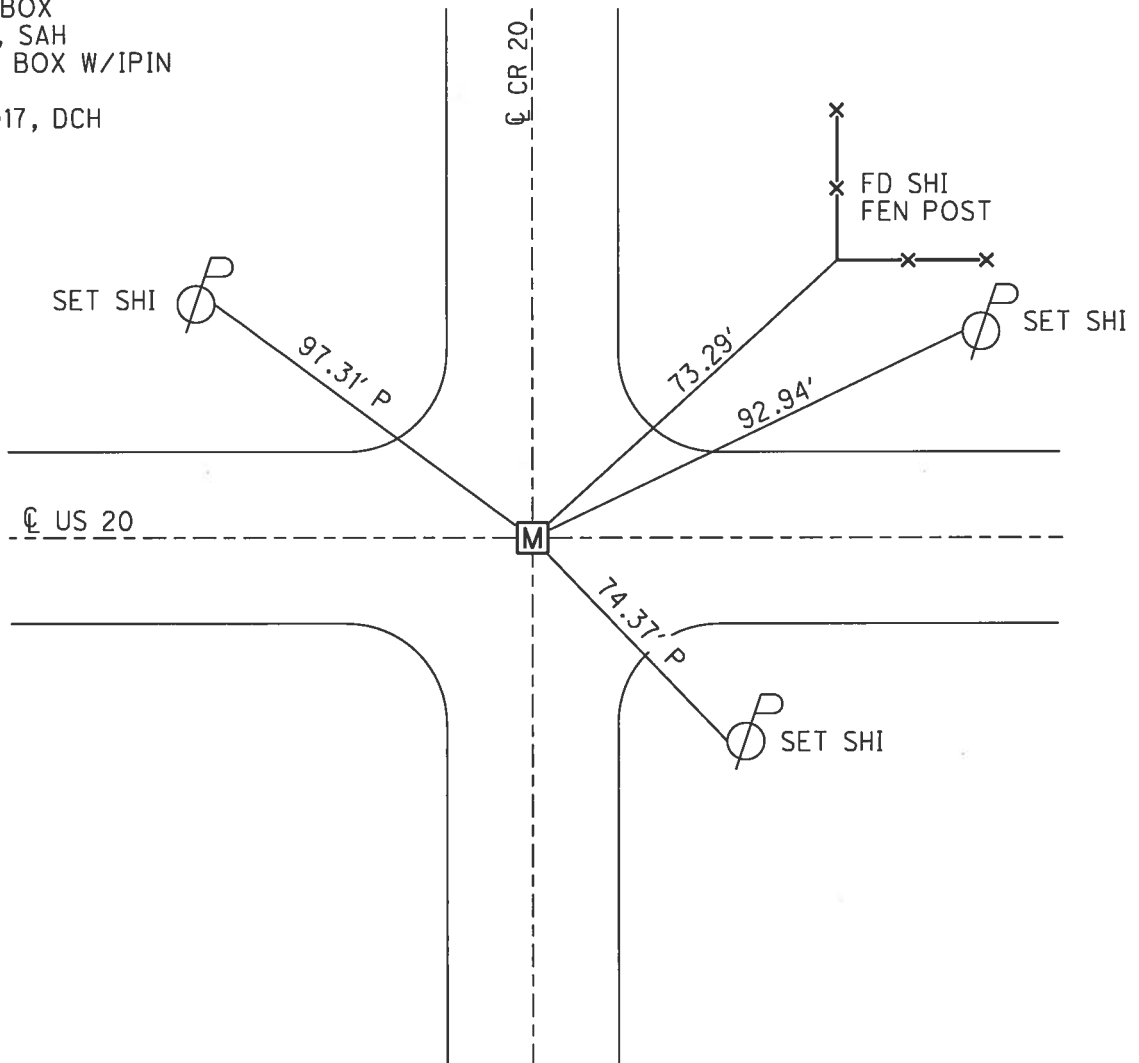
O.D.O.T. DISTRICT 2 SURVEY OFFICE (USE ONLY)

PERSONNEL _____ REFERENCE NO. 17 SHEET 29 OF 38
 NOTES LEU DATE 4/18/17 ROUTE US 20
 H.C. HOMAN WEATHER SUNNY COUNTY FULTON
 R.C. LEU TEMP. 57°F TOWNSHIP GORHAM
 SECTION 24
 T 9 S R 1 E

TYPE MONUMENT MON BOX W/1" IPIN
~~ON SURFACE~~ - BELOW 1'
 LEFT - ☑ PAV'T - ~~RIGHT~~ 1'
 - TO EDGE PAVEMENT
 S.L.M. 435+90
 Grid: Northing: 737653.371 Easting: 1490735.389



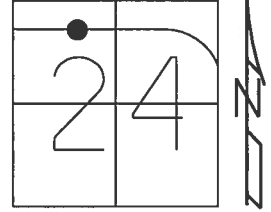
RECORD:
 FD MONBOX
 5-7-98, SAH
 FD MON BOX W/IPIN
 REF17
 4-18-2017, DCH



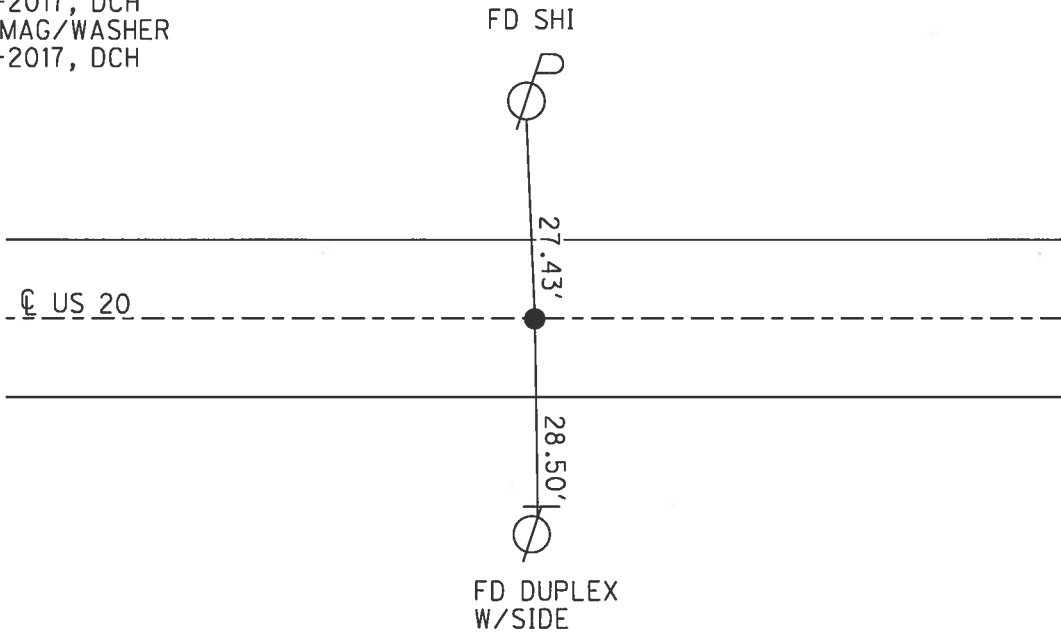
O.D.O.T. DISTRICT 2 SURVEY OFFICE (USE ONLY)

PERSONNEL _____ REFERENCE NO. 17 A SHEET 30 OF 38
 NOTES LEU DATE 4/18/17 ROUTE US 20
 H.C. HOMAN WEATHER SUNNY COUNTY FULTON
 R.C. LEU TEMP. 50°F TOWNSHIP GORHAM
 _____ SECTION 24
 _____ T 9 S R 1 E

TYPE MONUMENT 1" IPIPE
~~ON SURFACE~~ - BELOW 4"
~~LEFT~~ - Q PAV'T - RIGHT 1.3'
9.4' TO RT EDGE PAVEMENT
 S.L.M. 449+29
 Grid: Northing: 737612.544 Easting: 1492068.510



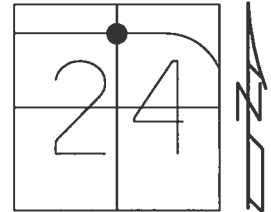
RECORD:
 FD 1" IPIPE
 2" DEEP
 11-05-84
 FD SM.R.R.SPIKE
 5-8-98, SAH
 FD 1" IPIPE
 REFA17
 4-18-2017, DCH
 SET MAG/WASHER
 8-15-2017, DCH



O.D.O.T. DISTRICT 2 SURVEY OFFICE (USE ONLY)

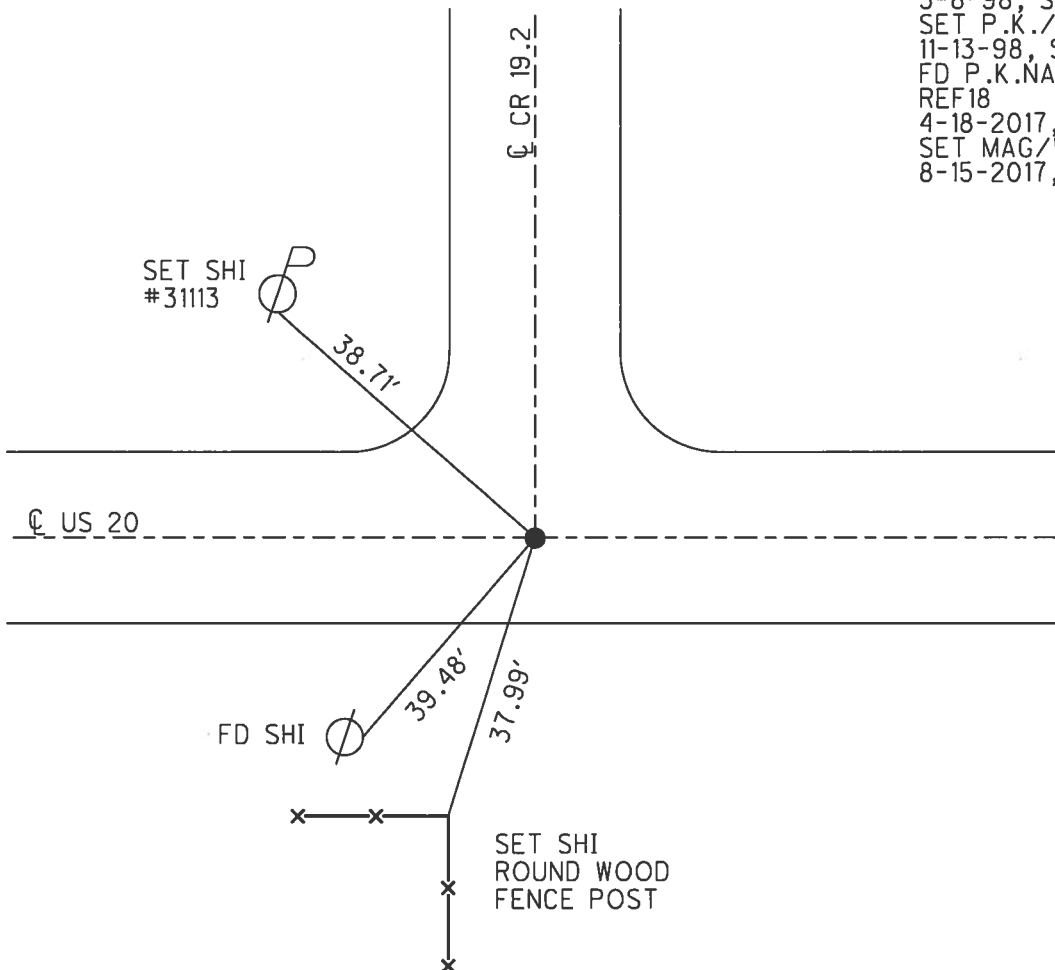
PERSONNEL _____ REFERENCE NO. 18 SHEET 31 OF 38
 NOTES LEU DATE 4/18/17 ROUTE US 20
 H.C. HOMAN WEATHER SUNNY COUNTY FULTON
 R.C. LEU TEMP. 50°F TOWNSHIP GORHAM
 SECTION 24
 T 9 S R 1 E

TYPE MONUMENT P.K.NAIL
~~ON SURFACE~~ - BELOW ON
~~LEFT - C PAV'T - RIGHT~~ ON
- TO - EDGE PAVEMENT
 S.L.M. 462+66



Grid: Northing: 737618.100 Easting: 1493398.711

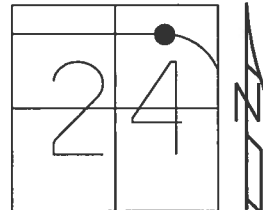
RECORD:
 FD 1" IPIPE
 2" DEEP
 11-05-84
 FD MAG NAIL
 5-8-98, SAH
 SET P.K./WASHER
 11-13-98, SAH
 FD P.K.NAIL
 REF18
 4-18-2017, DCH
 SET MAG/WASHER
 8-15-2017, DCH



O.D.O.T. DISTRICT 2 SURVEY OFFICE (USE ONLY)

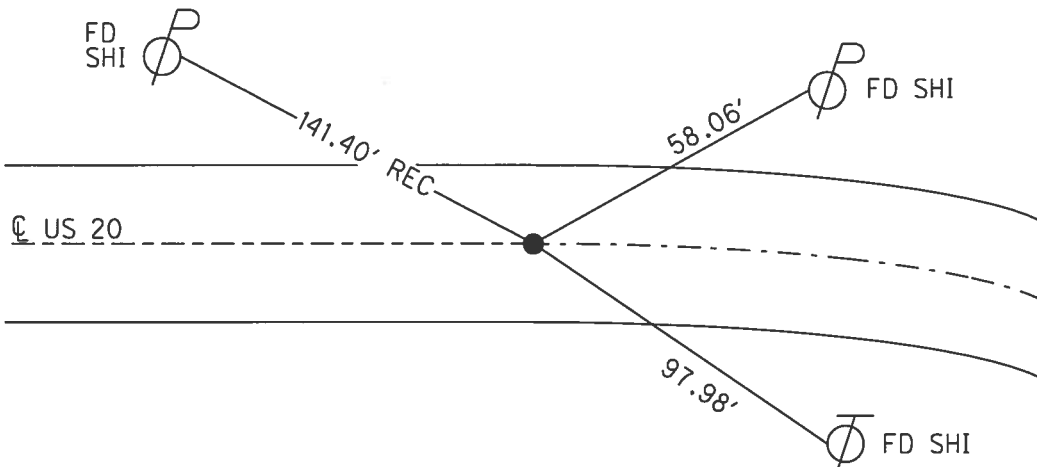
PERSONNEL _____ REFERENCE NO. 19 SHEET 32 OF 38
 NOTES LEU DATE 4/18/17 ROUTE US 20
 H.C. HOMAN WEATHER SUNNY COUNTY FULTON
 R.C. LEU TEMP. 55°F TOWNSHIP GORHAM
 _____ SECTION 24
 _____ T 9 S R 1 E

TYPE MONUMENT 1" IPIPE
~~ON SURFACE~~ - BELOW 3 1/2"
 LEFT - ℄ PAV'T - ~~RIGHT~~ 0.2
11.0 TO LT EDGE PAVEMENT
 S.L.M. 477+47



Grid: Northing: 737602.311 Easting: 1494872.569

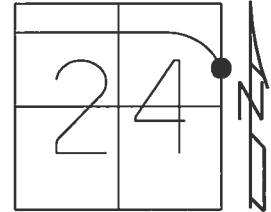
RECORD: P.C.
 1934 STA.177+32.24
 FD 1" IPIPE
 2" DOWN
 STA.STA 477+76
 7-24-84, IRS
 FD SM.R.R.SPIKE
 5-8-98, SAH
 SET P.K./WASHER
 11-16-98, SAH
 FD 1" IPIPE
 REF19
 4-18-2017, DCH
 SET MAG/WASHER
 8-15-2017, DCH



O.D.O.T. DISTRICT 2 SURVEY OFFICE (USE ONLY)

PERSONNEL _____ REFERENCE NO. 20 SHEET 33 OF 38
 NOTES LEU DATE 4/18/17 ROUTE US 20
 H.C. HOMAN WEATHER SUNNY COUNTY FULTON
 R.C. LEU TEMP. 55°F TOWNSHIP GORHAM
 _____ SECTION 24
 _____ T9s R1E

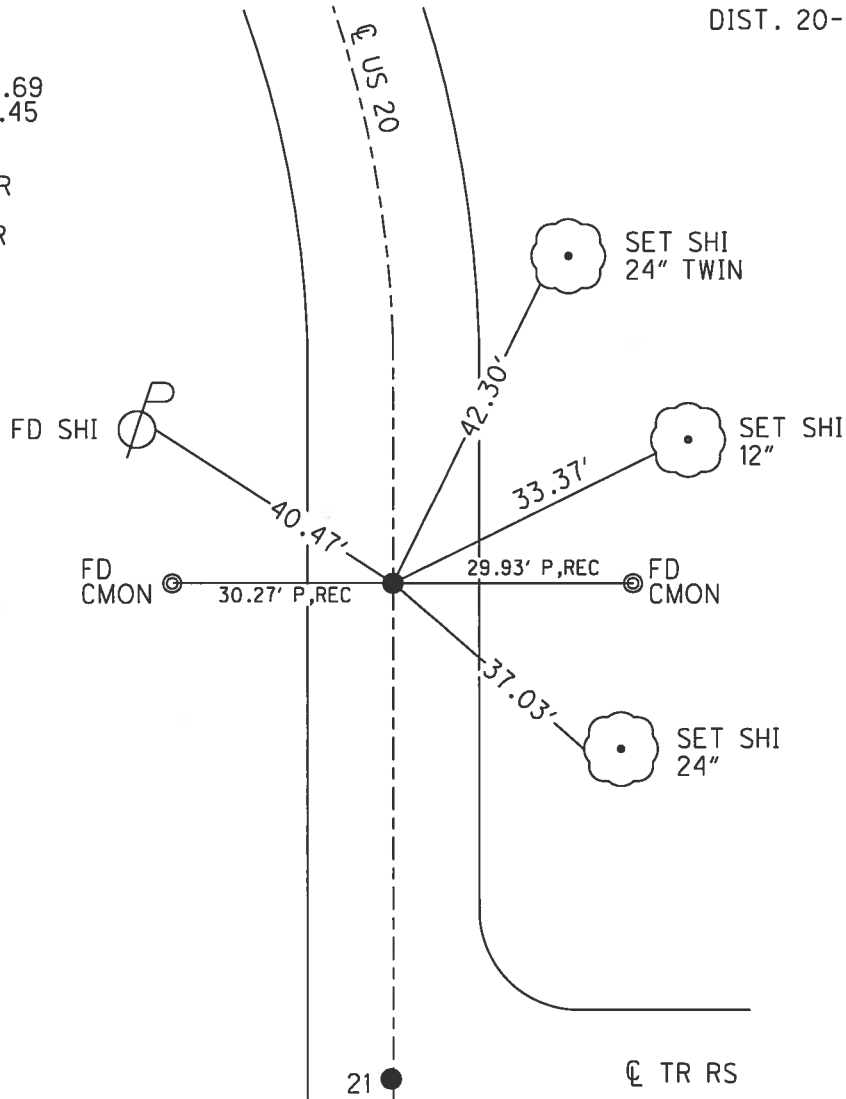
TYPE MONUMENT P.K.NAIL
 ON SURFACE - ~~BELOW~~ ON
 LEFT - ☉ PAV'T - ~~RIGHT~~ 0.8'
11.3 TO LT EDGE PAVEMENT
 S.L.M. 494+00



Grid: Northing: 736559.353 Easting: 1495902.819

DIST. 20-21= 197.14'

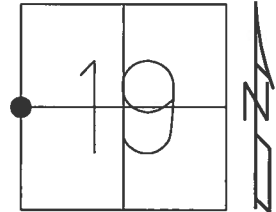
RECORD: P.T.
 SET P.K.NAIL
 1934 STA 193+57.69
 SLM STA 494+01.45
 FD P.K.NAIL
 5-8-98, SAH
 SET P.K./WASHER
 11-16-98, SAH
 SET MAG/WASHER
 8-16-2017, DCH



O.D.O.T. DISTRICT 2 SURVEY OFFICE (USE ONLY)

PERSONNEL	REFERENCE NO.	21	SHEET	34	OF	38
NOTES	LEU	DATE	4/18/17	ROUTE	US 20	
H.C.	HOMAN	WEATHER	SUNNY	COUNTY	FULTON	
R.C.	LEU	TEMP.	75°F	TOWNSHIP	GORHAM	
				SECTION	19	
				T	9	S
				R	1	E

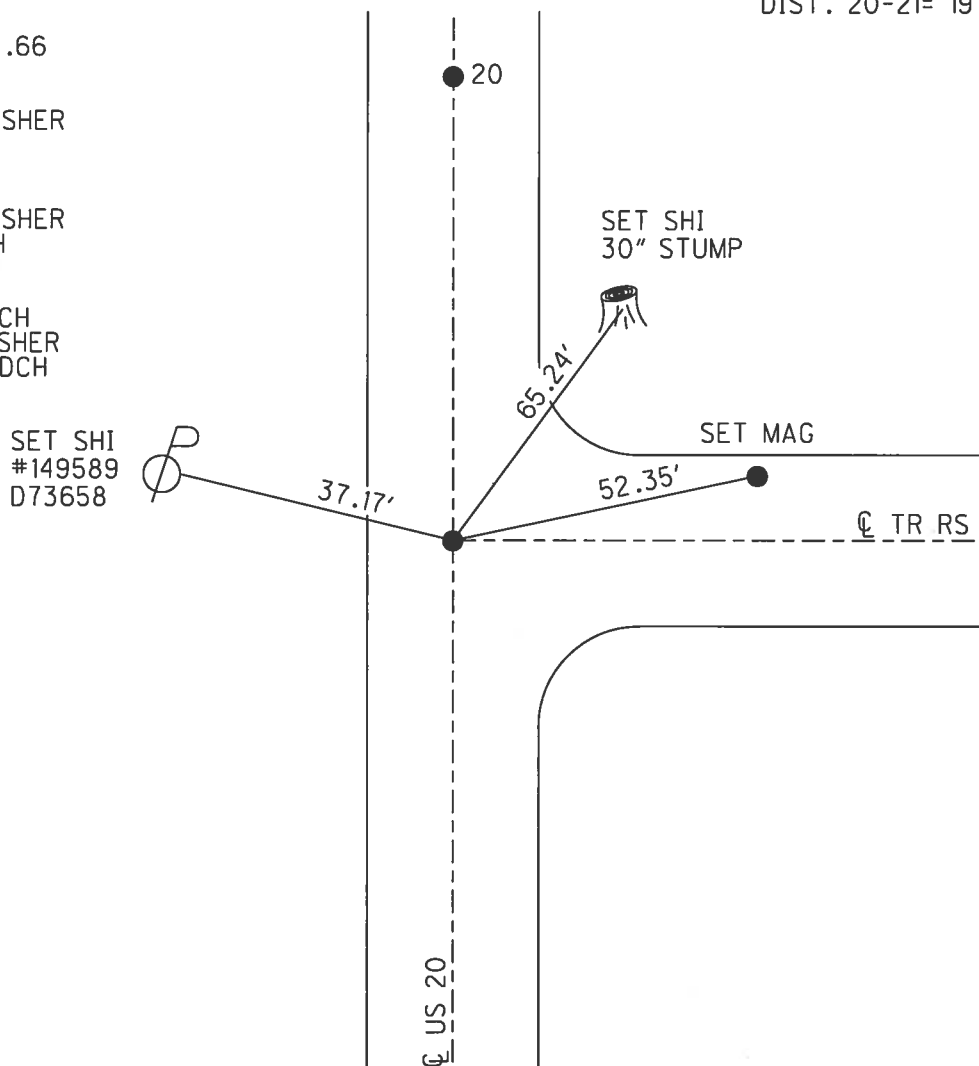
TYPE MONUMENT P.K.NAIL
 ON SURFACE - ~~BELOW~~ ON
 LEFT - ☉ PAV'T - RIGHT ON
- TO - EDGE PAVEMENT
 S.L.M. 495+99



Grid: Northing: 736362.212 Easting: 1495903.431

RECORD:
 STA. 495+98.66
 FD 1" IPIPE
 3" DOWN
 SET P.K./WASHER
 10-17-84
 FD P.K.NAIL
 5-8-98, SAH
 SET P.K./WASHER
 11-16-98, SAH
 FD P.K.NAIL
 REF21
 4-18-2017, DCH
 SET MAG/WASHER
 08-16-2017, DCH

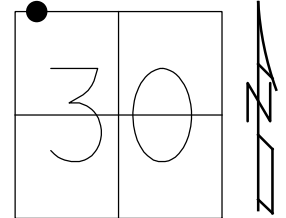
DIST. 20-21= 197.14'



O.D.O.T. DISTRICT 2 SURVEY OFFICE (USE ONLY)

PERSONNEL _____ REFERENCE NO. 21 A SHEET 35 OF 38
 NOTES AUBLE DATE 12/21/23 ROUTE SR 20
 H.C. NIESE WEATHER CLOUDY COUNTY FULTON
 R.C. ASTON TEMP. 45° TOWNSHIP CHESTERFIELD
 DWG BY RHOADES PID PAVING TRAIN SECTION 30
 T 9 N R 2 E

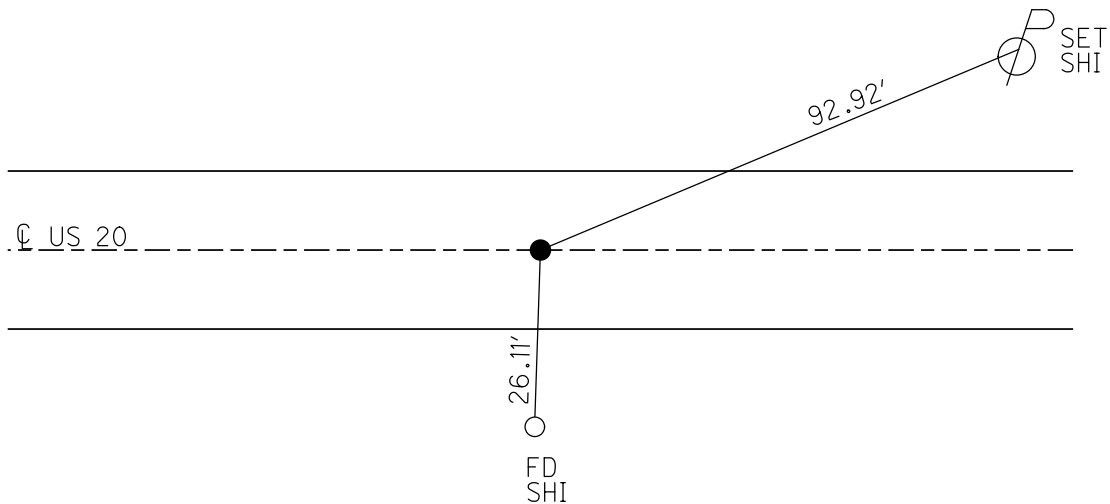
TYPE MONUMENT MAG/WASHER
 ON SURFACE - ~~BELOW~~ ON
 OFFSET CL PAVEMENT 1.1' LT : ~~RT~~
9.5' TO LT EDGE PAVEMENT
 STATION: 533+77



HORZ. DATUM: NAD83 2011 GEOID: NAVD88 2018
 GRID: NORTHING: 733678.479 EASTING: 1497227.061

RECORD:
 FD 1/2" IPIPE
 4" DOWN
 10-17-84
 FD 1/2" IPIPE
 11-16-98, SAH
 SET P.K./WASHER
 11/16/98, SAH
 FD 1/2" IPIPE
 REFA21
 4-18-17, DCH
 SET MAG/WASHER
 8/16/17, DCH
 FD MAG/WASHER
 FUL20REF21A
 6/9/23, JAM
 12/21/23, DSA

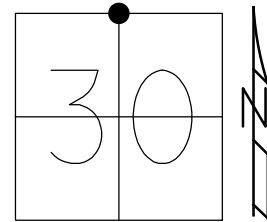
FULTON LPD:
 N: 389176.135
 E: 143563.107



O.D.O.T. DISTRICT 2 SURVEY OFFICE (USE ONLY)

PERSONNEL _____ REFERENCE NO. 22 SHEET 36 OF 38
 NOTES AUBLE DATE 12/21/23 ROUTE SR 20
 H.C. NIESE WEATHER CLOUDY COUNTY FULTON
 R.C. ASTON TEMP. 45° TOWNSHIP CHESTERFIELD
 DWG BY RHOADES PID PAVING TRAIN SECTION 30
 T 9 N R 2 E

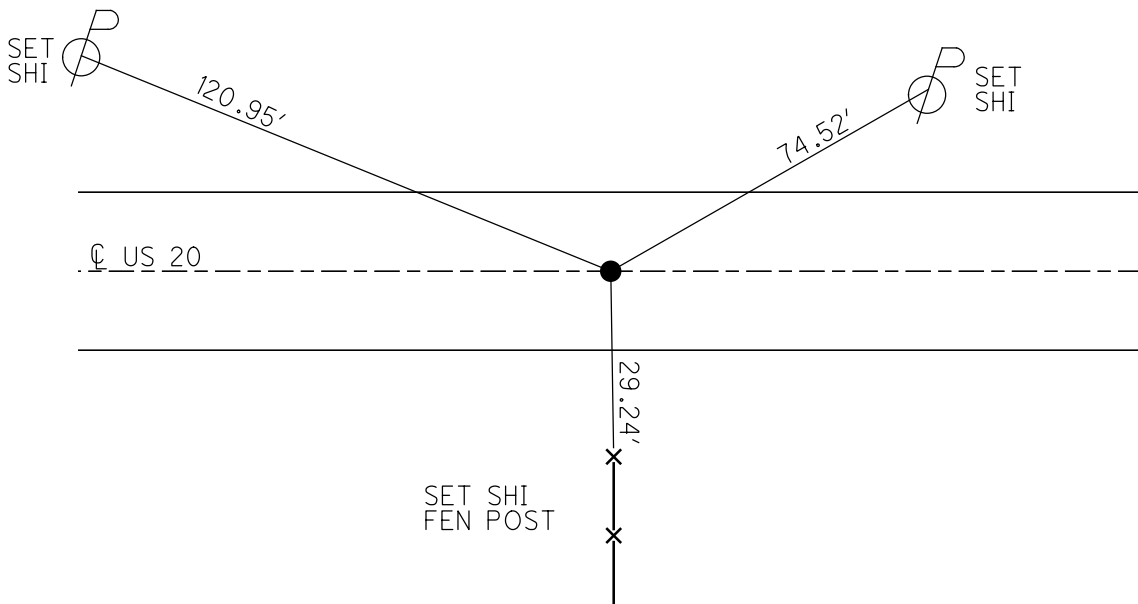
TYPE MONUMENT MAG/WASHER
 ON SURFACE - ~~BELOW~~ ON
 OFFSET Q PAVEMENT ON LT : RT
9.5' TO LT EDGE PAVEMENT
 STATION: 547+04



HORZ.DATUM: NAD83 2011 GEOID: NAVD88 2018
 GRID: NORTHING: 733676.280 EASTING: 1498552.268

FULTON LPD:
 N: 389198.998
 E: 144888.164

RECORD:
 FD 1/2" IPIPE
 2" DOWN
 SET P.K.NAIL
 10-17-84
 FD 1/2" IPIPE
 5-8-98, SAH
 SET P.K./WASHER
 11-16-98, SAH
 FD P.K./WASHER
 REF22
 4-18-17, DCH
 SET MAG/WASHER
 8-16-17, DCH
 FD MAG/WASHER
 FUL20REF22
 6/9/23, JAM



O.D.O.T. DISTRICT 2 SURVEY OFFICE (USE ONLY)

PERSONNEL

REFERENCE NO. 23

SHEET 37 OF 38

NOTES LEU

DATE 8-16-17

ROUTE US 20

H.C. HOMAN

WEATHER SUNNY

COUNTY FULTON

R.C. LEU

TEMP. 75°F

TOWNSHIP CHESTERFIELD

DWG BY JAMES

PID 101272

SECTION 30

T 9 N R 2 E

TYPE MONUMENT 1" IPIPE

~~ON SURFACE~~ - BELOW 0.45'

OFFSET \odot PAVEMENT ON _____ LT : RT

- TO - EDGE PAVEMENT

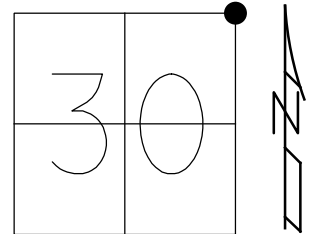
STATION: 573+41

HORIZ.DATUM: NAD83 2011

GEOID: NAVD88 2012A

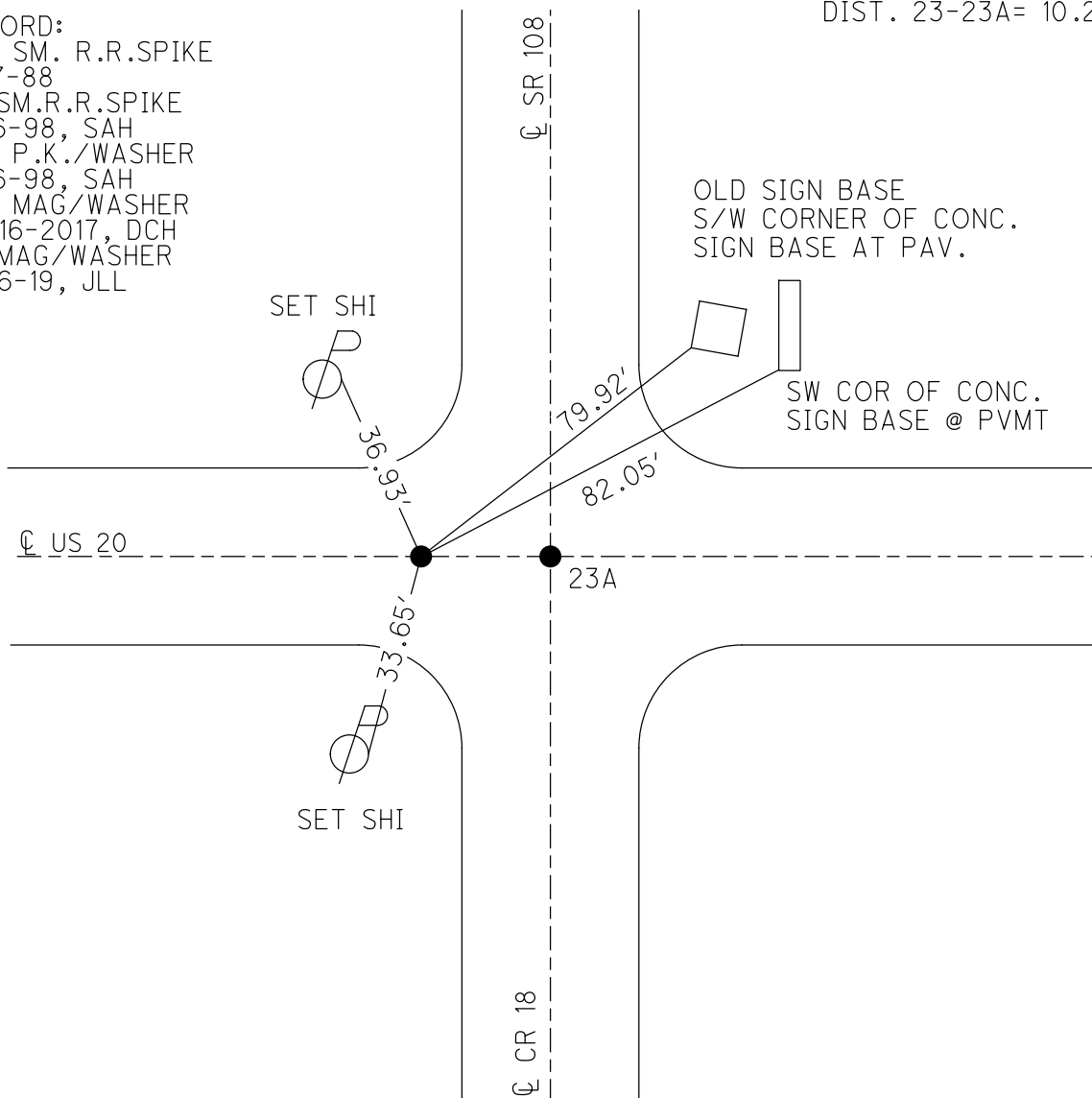
GRID: NORTHING: 733670.865

EASTING: 1501202.468



RECORD:
 SET SM. R.R.SPIKE
 6-17-88
 FD SM.R.R.SPIKE
 11-16-98, SAH
 SET P.K./WASHER
 11-16-98, SAH
 SET MAG/WASHER
 08-16-2017, DCH
 FD MAG/WASHER
 4-26-19, JLL

DIST. 23-23A= 10.21' REC



O.D.O.T. DISTRICT 2 SURVEY OFFICE (USE ONLY)

PERSONNEL

REFERENCE NO. 23 A

SHEET 38 OF 38

NOTES HUSS

DATE 11-16-98

ROUTE US 20

H.C. VANDUSEN

WEATHER CLOUDY

COUNTY FULTON

R.C. MOSER

TEMP. 55°F

TOWNSHIP CHESTERFIELD

DWG BY JAMES

PID 101272

SECTION 30

T 9 N R 2 E

TYPE MONUMENT SM. R.R. SPIKE

ON SURFACE - ~~BELOW~~ ON

OFFSET ☉ PAVEMENT ON LT : RT

- TO - EDGE PAVEMENT

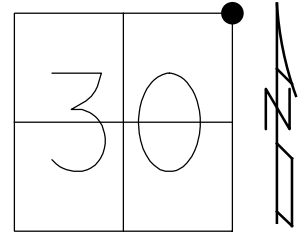
STATION: 573+51

HORZ. DATUM: NAD83 2011

GEOID: NAVD88 2012A

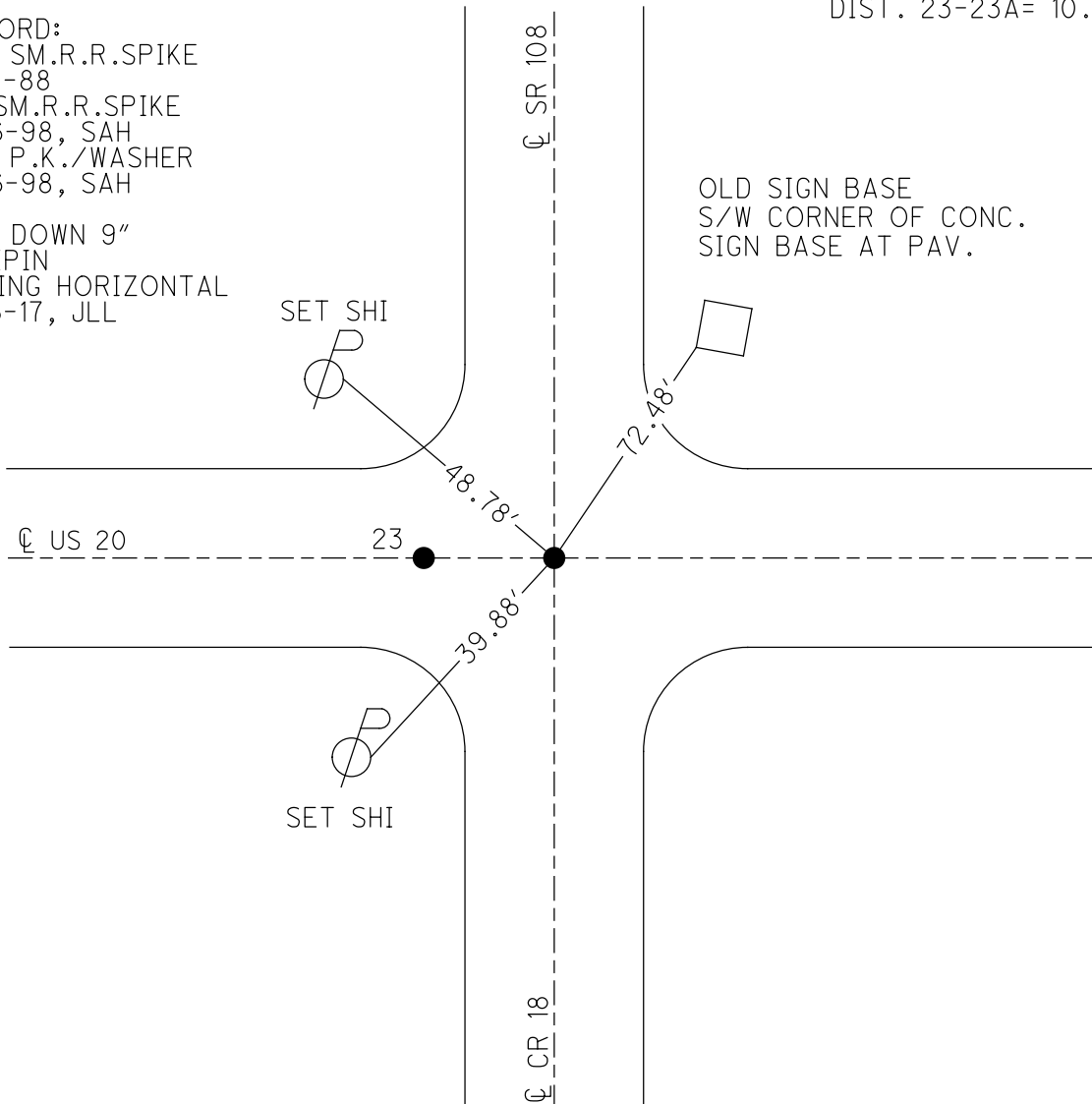
GRID: NORTHING: -

EASTING: -



RECORD:
 SET SM.R.R.SPIKE
 6-17-88
 FD SM.R.R.SPIKE
 11-16-98, SAH
 SET P.K./WASHER
 11-16-98, SAH
 DNF
 DUG DOWN 9"
 FD IPIN
 LAYING HORIZONTAL
 8-16-17, JLL

DIST. 23-23A= 10.21' REC



OLD SIGN BASE
 S/W CORNER OF CONC.
 SIGN BASE AT PAV.

O.D.O.T. DISTRICT 2 SURVEY OFFICE (USE ONLY)

PERSONNEL

REFERENCE NO. 24

SHEET 1 OF 4

NOTES STONE

DATE 5/19/82

ROUTE US 20

H.C. NEUSER

WEATHER WARM

COUNTY FULTON

R.C. CURTIS

TEMP. 75°

TOWNSHIP CHESTERFIELD

MICHALAK

SECTION 20

DWG BY RHOADES PID _____

T 9 N R 2 E

TYPE MONUMENT UNKNOWN

ON SURFACE - ~~BELOW~~ ON

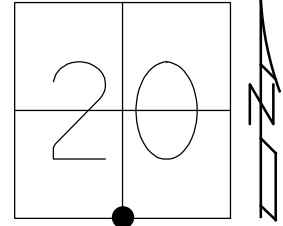
OFFSET ☉ PAVEMENT ON _____ LT : RT

- TO - EDGE PAVEMENT

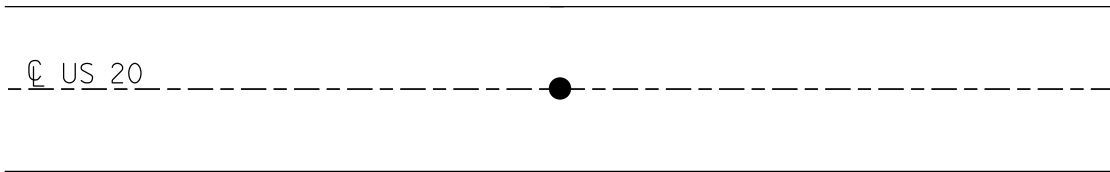
STATION: 599+81

HORZ.DATUM: _____ GEOID: _____

GRID: NORTHING: _____ EASTING: _____



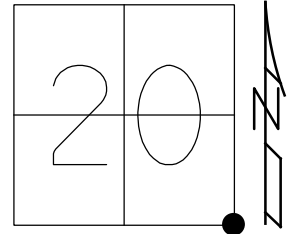
RECORD: P.I.
STA. 44+00
 $\Delta = 0^{\circ} 0'$
1931



O.D.O.T. DISTRICT 2 SURVEY OFFICE (USE ONLY)

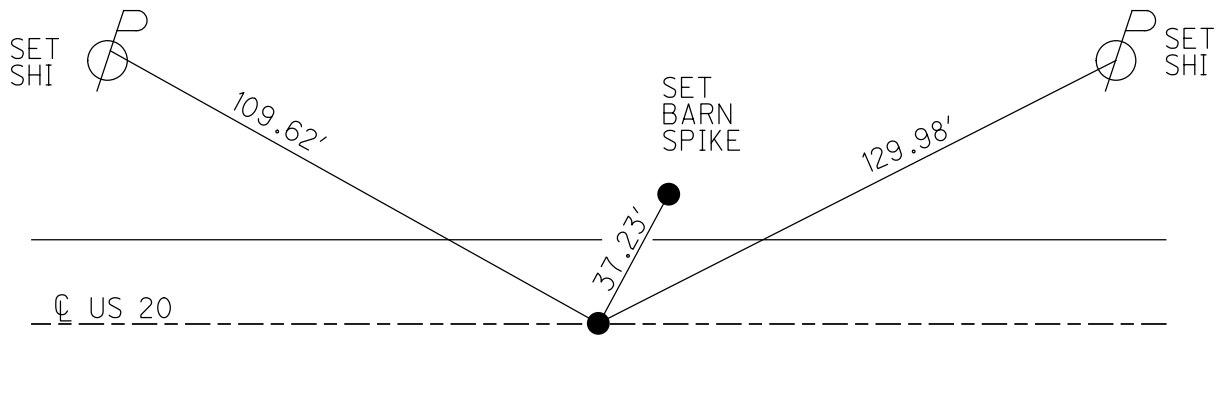
PERSONNEL _____ REFERENCE NO. 25 SHEET 1 OF 3
 NOTES LEU DATE 7-5-18 ROUTE US 20
 H.C. LEU WEATHER PT.CLOUDY,FAIR COUNTY FULTON
 R.C. HAGEMEYER TEMP. 80°F TOWNSHIP CHESTERFIELD
 DWG BY JAMES PID 101272 SECTION 20
 T 9 N R 2 E

TYPE MONUMENT P.K./WASHER
 ON SURFACE - ~~BELOW~~ ON
 OFFSET Q PAVEMENT 0.7' ~~±~~ : RT
10.5' TO RT EDGE PAVEMENT
 STATION: 626+22



HORIZ.DATUM: NAD83 2011 GEOID: NAVD88 2012A
 GRID: NORTHING: 733675.240 EASTING: 1506474.210

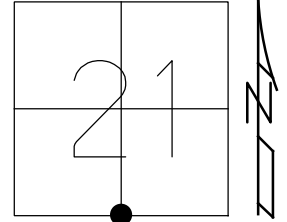
RECORD:
 POSSIBLE
 SEC.COR.
 SET PK/WASHER
 8-28-00, SAH
 FD PK/WASHER
 CP1
 1-29-13, DH
 FD PK/WASHER
 REF25
 7-5-18, JLL
 SET MAG/WASHER
 4-9-16, JLL



O.D.O.T. DISTRICT 2 SURVEY OFFICE (USE ONLY)

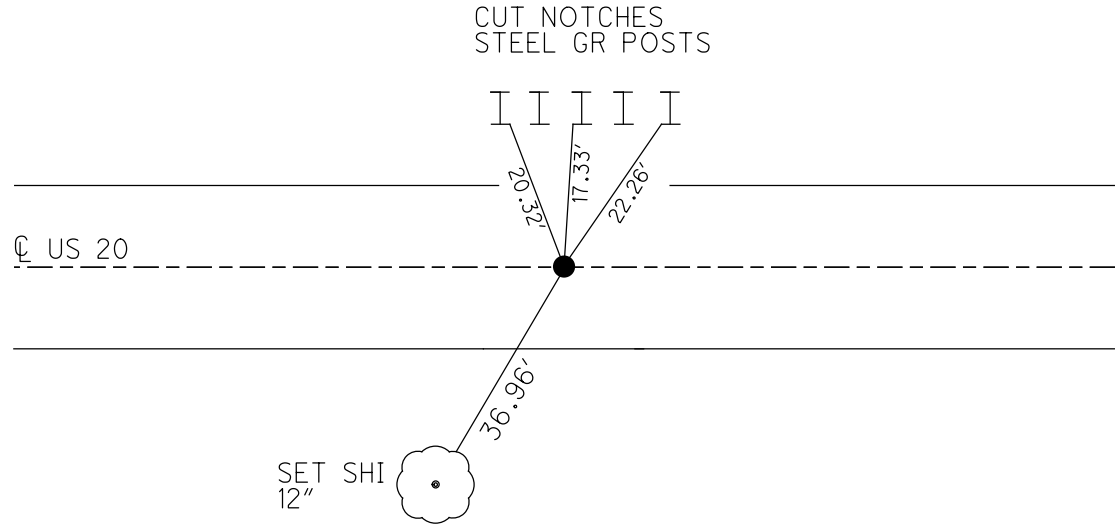
PERSONNEL _____ REFERENCE NO. 26 SHEET 2 OF 3
 NOTES LEU DATE 7-5-18 ROUTE US 20
 H.C. LEU WEATHER MUGGY COUNTY FULTON
 R.C. HAGEMeyer TEMP. 82°F TOWNSHIP CHESTERFIELD
 DWG BY JAMES PID 101272 SECTION 21
 T 9 N R 2 E

TYPE MONUMENT MAG NAIL
 ON SURFACE - ~~BELOW~~ ON _____
 OFFSET C PAVEMENT ON _____ LT : RT
 _____ TO _____ EDGE PAVEMENT
 STATION: 652+62



HORIZ.DATUM: NAD83 2011 GEOID: NAVD88 2012A
 GRID: NORTHING: 733691.136 EASTING: 1509112.567

RECORD:
 DNF
 8-28-00, SAH
 1-29-13, DCH
 FD MAG NAIL
 REF26
 7-5-18, JLL
 SET MAG/WASHER
 4-26-19, JLL



NOTE:
 1923 PLANS P.O.T. CALL FOR THIS POINT TO BE ON THE SAME
 LINE AS REF25 TO REF27 WE MEASURED IT TO BE ONLY 4" OFF
 LINE. THEREFORE I DID NOT USE THIS POINT IN MY CHAIN FOR
 PROJECT "FUL-20-10.76" PID# 101272

O.D.O.T. DISTRICT 2 SURVEY OFFICE (USE ONLY)

PERSONNEL

REFERENCE NO. 27

SHEET 4 OF 4

NOTES LEU

DATE 7-5-18

ROUTE US 20

H.C. LEU

WEATHER PT.CLOUDY,FAIR

COUNTY FULTON

R.C. HAGEMEYER

TEMP. 84°F

TOWNSHIP CHESTERFIELD

DWG BY JAMES

PID 101272

SECTION 21

T 9 N R 2 E

TYPE MONUMENT P.K./WASHER

ON SURFACE - ~~BELOW~~ ON

OFFSET Q PAVEMENT 1.1' ~~LT~~ : RT

TO EDGE PAVEMENT

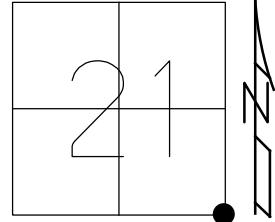
STATION: 679+22

HORZ.DATUM: NAD83 2011

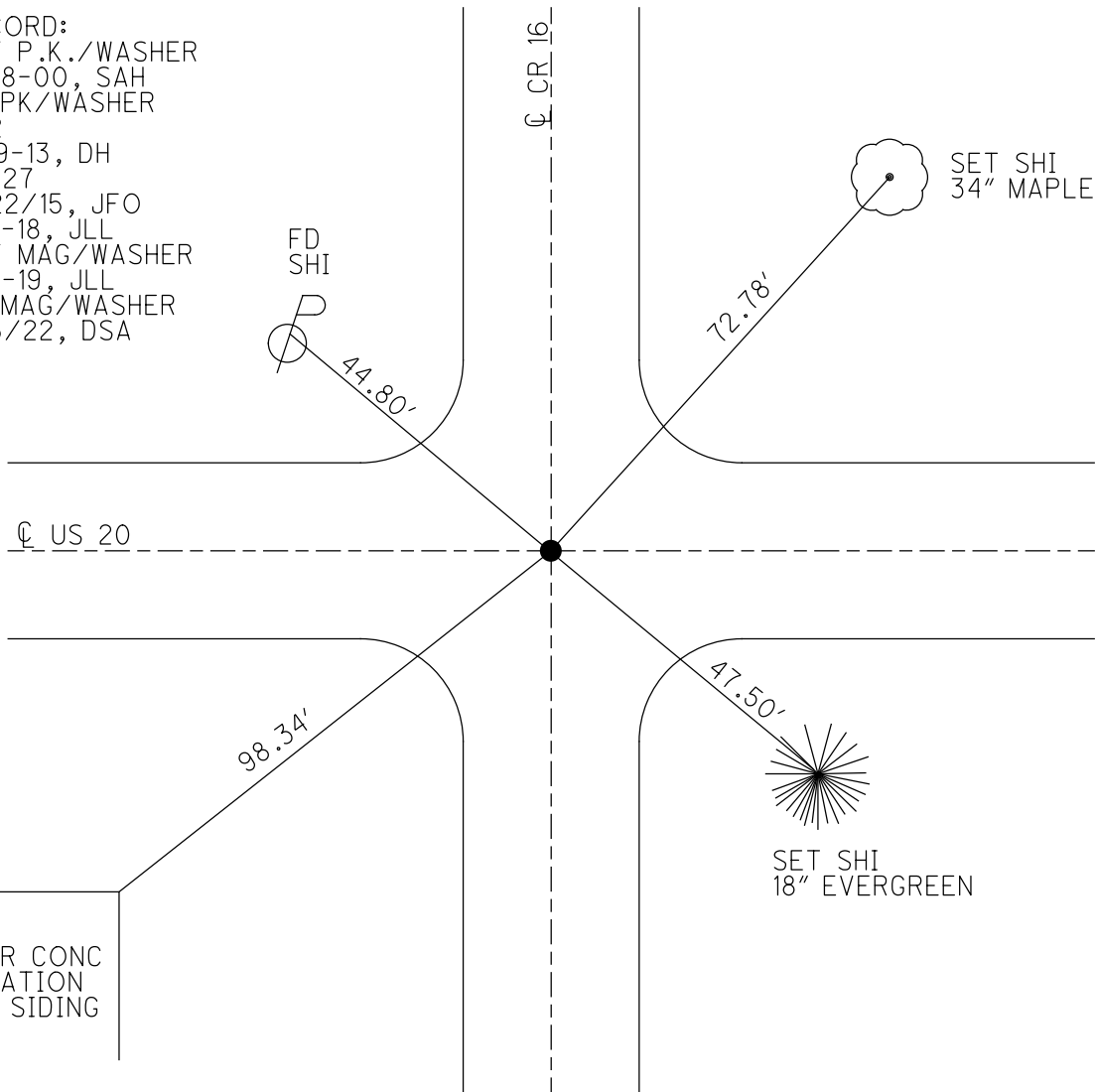
GEOID: NAVD88 2012A

GRID: NORTHING: 733707.091

EASTING: 1511751.563



RECORD:
 SET P.K./WASHER
 8-28-00, SAH
 FD PK/WASHER
 CP2
 1-29-13, DH
 REF27
 9/22/15, JFO
 7-5-18, JLL
 SET MAG/WASHER
 4-9-19, JLL
 FD MAG/WASHER
 7/5/22, DSA



O.D.O.T. DISTRICT 2 SURVEY OFFICE (USE ONLY)

PERSONNEL

REFERENCE NO. 28

SHEET 2 OF 21

NOTES HAGEMeyer

DATE 7-5-18

ROUTE US 20

H.C. LEU

WEATHER SUNNY/HUMID

COUNTY FULTON

R.C. HAGEMeyer

TEMP. 86°F

TOWNSHIP CHESTERFIELD

DWG BY JAMES

PID 101272

SECTION 22

T 9 N R 2 E

TYPE MONUMENT P.K. NAIL

~~ON SURFACE~~ - BELOW 3"

OFFSET Q PAVEMENT 0.3' ~~LT~~ : RT

12.7' TO LT EDGE PAVEMENT

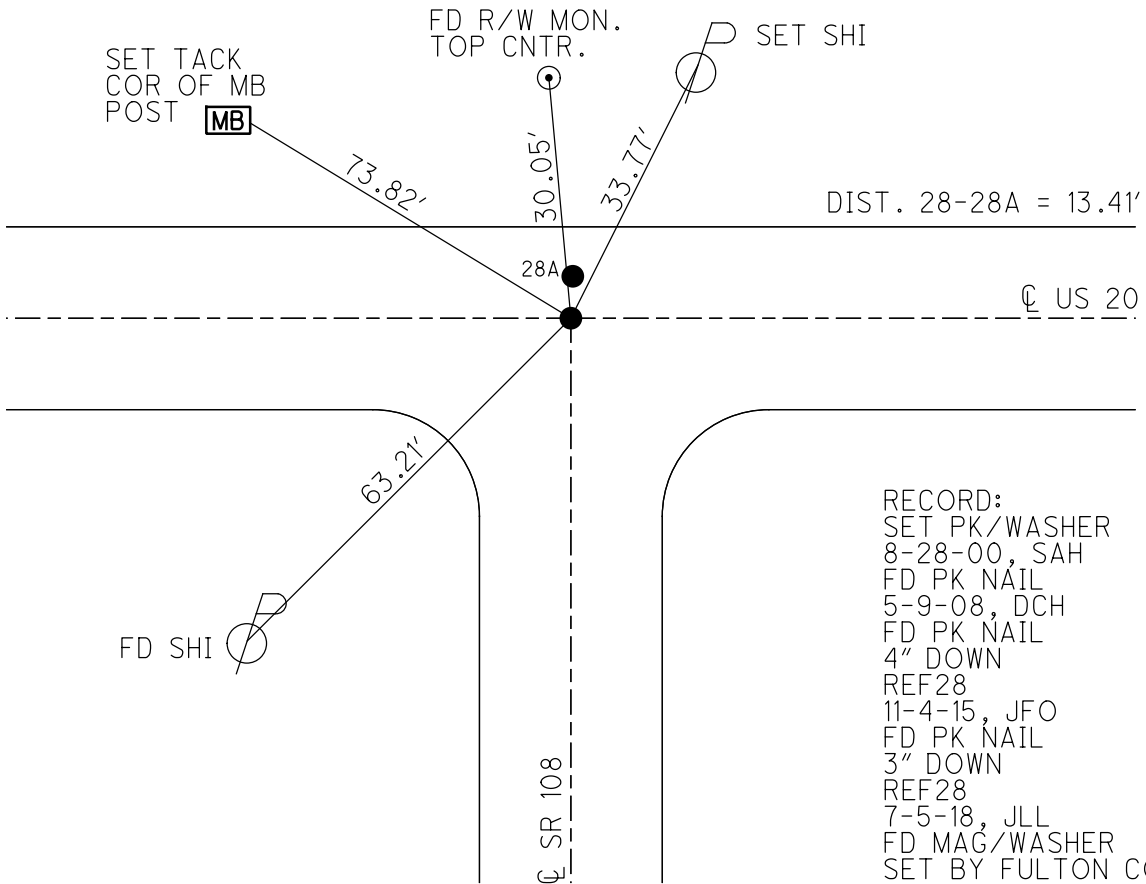
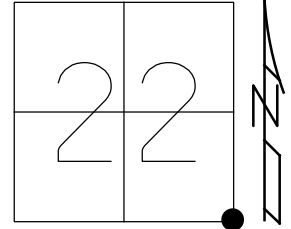
STATION: 726+52.83

HORZ.DATUM: NAD83 2011

GEOID: NAVD88 2012A

GRID: NORTHING: 733768.858

EASTING: 1517061.539



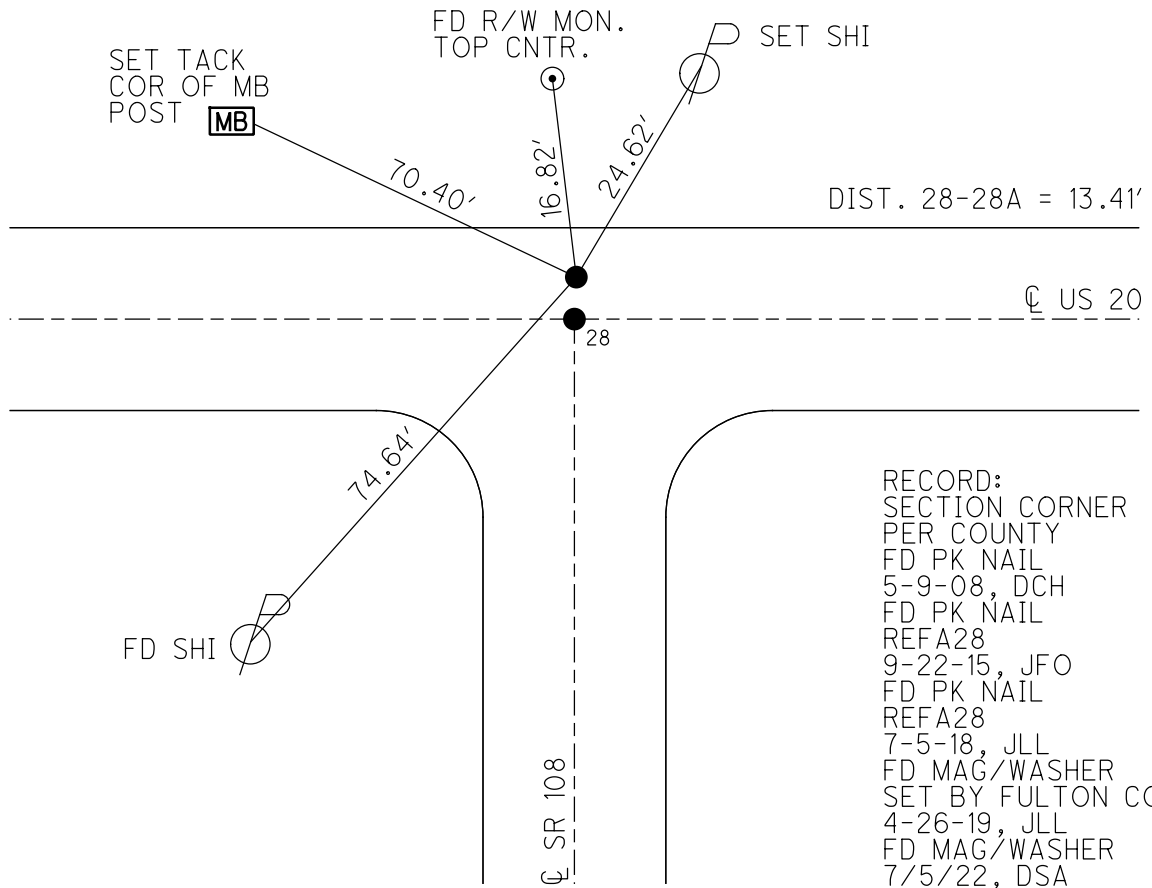
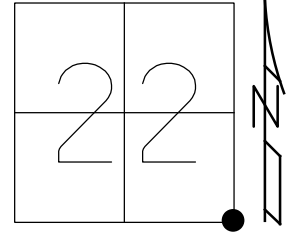
RECORD:
 SET PK/WASHER
 8-28-00, SAH
 FD PK NAIL
 5-9-08, DCH
 FD PK NAIL
 4" DOWN
 REF28
 11-4-15, JFO
 FD PK NAIL
 3" DOWN
 REF28
 7-5-18, JLL
 FD MAG/WASHER
 SET BY FULTON CO.
 4-26-19, JLL
 FD MAG/WASHER
 7/5/22, DSA

O.D.O.T. DISTRICT 2 SURVEY OFFICE (USE ONLY)

PERSONNEL _____ REFERENCE NO. 28 A SHEET 3 OF 21
 NOTES HAGEMEYER DATE 7-5-18 ROUTE US 20
 H.C. LEU WEATHER SUNNY/HUMID COUNTY FULTON
 R.C. HAGEMEYER TEMP. 86°F TOWNSHIP CHESTERFIELD
 DWG BY JAMES PID 101272 SECTION 22
 T 9 N R 2 E

TYPE MONUMENT P.K. NAIL
 ON SURFACE - ~~BELOW~~ ON
 OFFSET \odot PAVEMENT 13.7' ~~LT~~ : RT
12.7' TO LT EDGE PAVEMENT
 STATION: 726+51.58

HORZ. DATUM: NAD83 2011 GEOID: NAVD88 2012A
 GRID: NORTHING: 733782.180 EASTING: 1517060.132



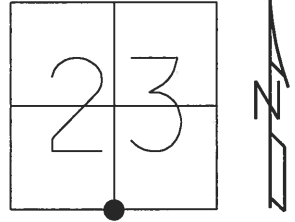
RECORD:
 SECTION CORNER
 PER COUNTY
 FD PK NAIL
 5-9-08, DCH
 FD PK NAIL
 REFA28
 9-22-15, JFO
 FD PK NAIL
 REFA28
 7-5-18, JLL
 FD MAG/WASHER
 SET BY FULTON CO.
 4-26-19, JLL
 FD MAG/WASHER
 7/5/22, DSA

O.D.O.T. DISTRICT 2 SURVEY OFFICE (USE ONLY)

PERSONNEL _____ REFERENCE NO. 29 SHEET 4 OF 21

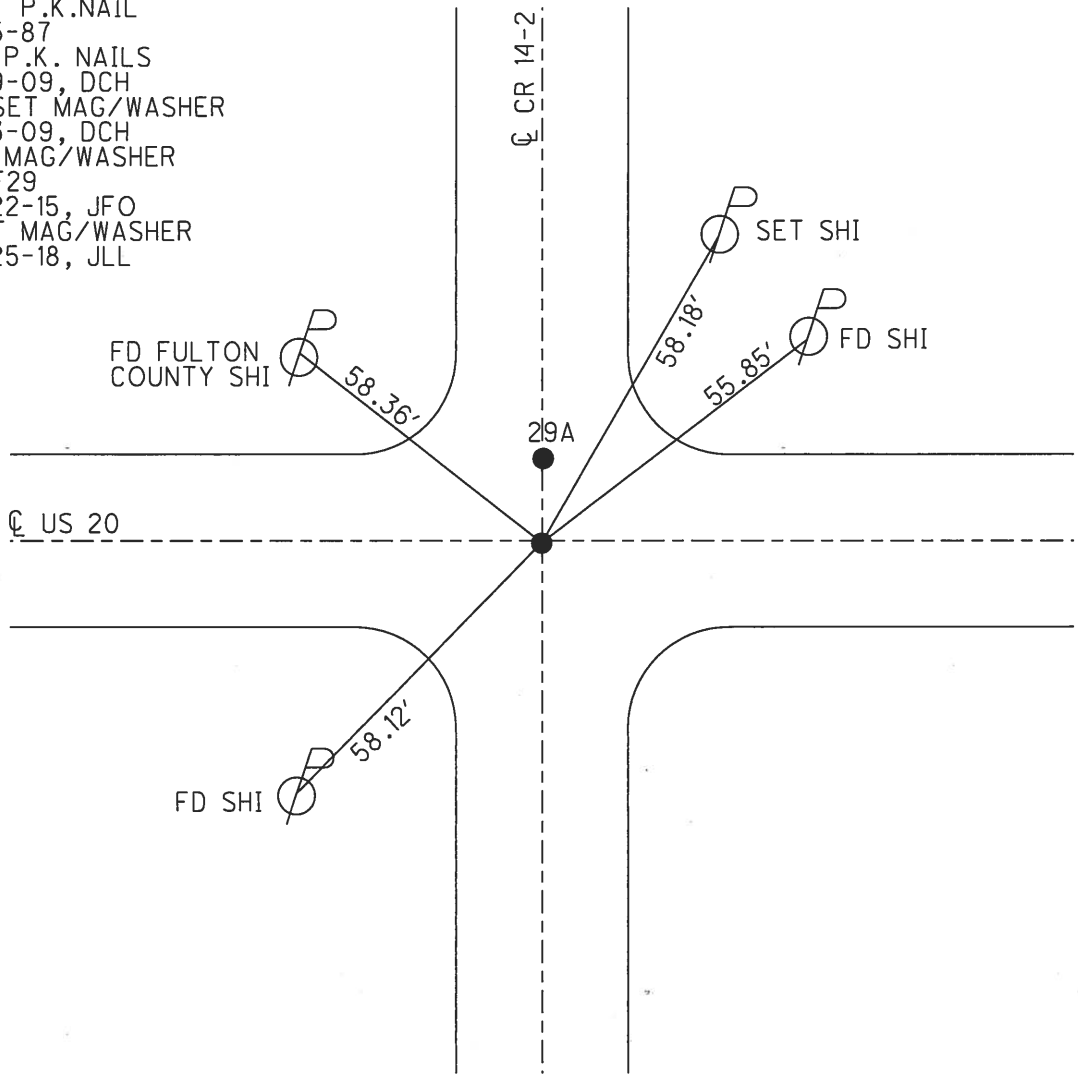
NOTES	<u>ROUSOS</u>	DATE	<u>5/26/09</u>	ROUTE	<u>US 20</u>
H.C.	<u>HOMAN</u>	WEATHER	<u>CLEAR</u>	COUNTY	<u>FULTON</u>
R.C.	<u>ROUSOS</u>	TEMP.	<u>68°</u>	TOWNSHIP	<u>CHESTERFIELD</u>
				SECTION	<u>26</u>
					<u>T 9 S R 2 E</u>

TYPE MONUMENT _____ P.K.NAIL _____
 ON SURFACE - ~~BELOW~~ _____ ON _____
~~LEFT~~ - Q PAV'T - ~~RIGHT~~ _____ ON _____
 _____ TO _____ EDGE PAVEMENT
 S.L.M. 752+95.88
 GRID: NORTHING: 733796.370 EASTING: 1519704.500



29 TO 29A = 19.89'

SET P.K.NAIL
 8-5-87
 FD P.K. NAILS
 5-9-09, DCH
 RESET MAG/WASHER
 8-3-09, DCH
 FD MAG/WASHER
 REF29
 9-22-15, JFO
 SET MAG/WASHER
 6-25-18, JLL



O.D.O.T. DISTRICT 2 SURVEY OFFICE (USE ONLY)

PERSONNEL _____ REFERENCE NO. 29A SHEET 5 OF 21

NOTES RHOADES DATE 7/2/18 ROUTE US 20

H.C. O'DONNELL WEATHER CLOUDY COUNTY FULTON

R.C. RENKA TEMP. 78° TOWNSHIP CHESTERFIELD

SECTION 23

T 9 S R 2 E

TYPE MONUMENT _____ MAG/WASHER _____

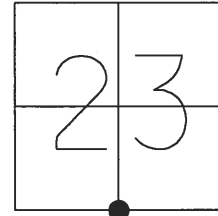
ON SURFACE - ~~BELOW~~ _____ ON _____

LEFT - ☉ PAV'T - ~~RIGHT~~ _____ 19.89'

_____ TO _____ EDGE PAVEMENT

S.L.M. 752+95.88

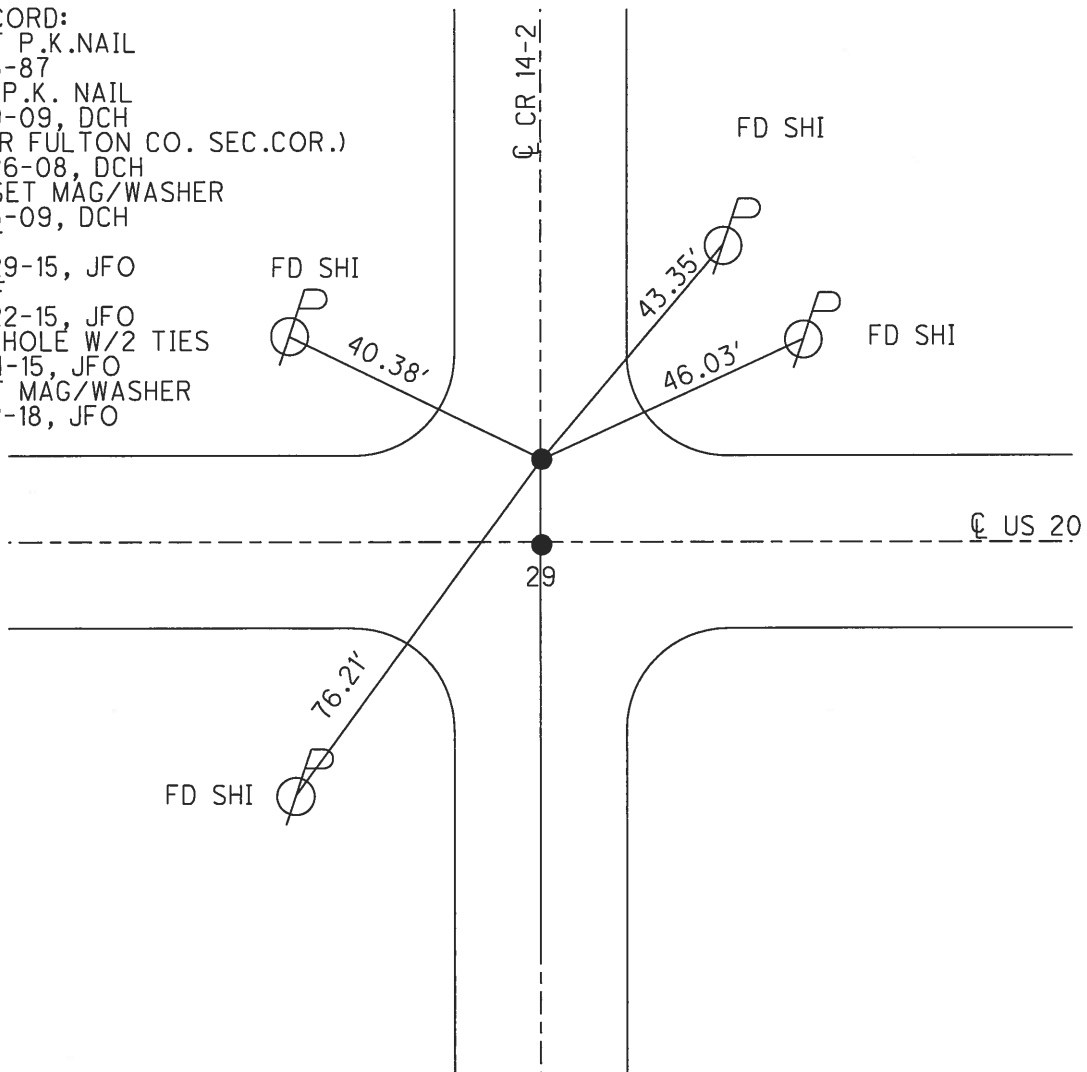
GRID: NORTHING: 733816.206 EASTING: 1519704.141



29 TO 29A = 19.89'

RECORD:

- SET P.K.NAIL
- 8-5-87
- FD P.K. NAIL
- 5-9-09, DCH
- (PER FULTON CO. SEC.COR.)
- 5-26-08, DCH
- RESET MAG/WASHER
- 8-3-09, DCH
- DNF
- 3-29-15, JFO
- DMF
- 9-22-15, JFO
- FD HOLE W/2 TIES
- 11-4-15, JFO
- SET MAG/WASHER
- 7-2-18, JFO



O.D.O.T. DISTRICT 2 SURVEY OFFICE (USE ONLY)

PERSONNEL _____ REFERENCE NO. 30 SHEET 6 OF 21

NOTES RHOADES _____ DATE 3/29/17 ROUTE US 20
 H.C. O'DONNELL _____ WEATHER CLEAR COUNTY FULTON
 R.C. HELDMAN _____ TEMP. 40° TOWNSHIP CHESTERFIELD
 _____ SECTION 23
 _____ T 9 S R 2 E

TYPE MONUMENT _____ MAG/WASHER _____

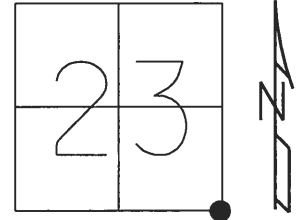
ON SURFACE - ~~BELOW~~ _____ ON _____

LEFT - ☉ PAV'T - ~~RIGHT~~ _____ 0.6' _____

_____ TO _____ EDGE PAVEMENT

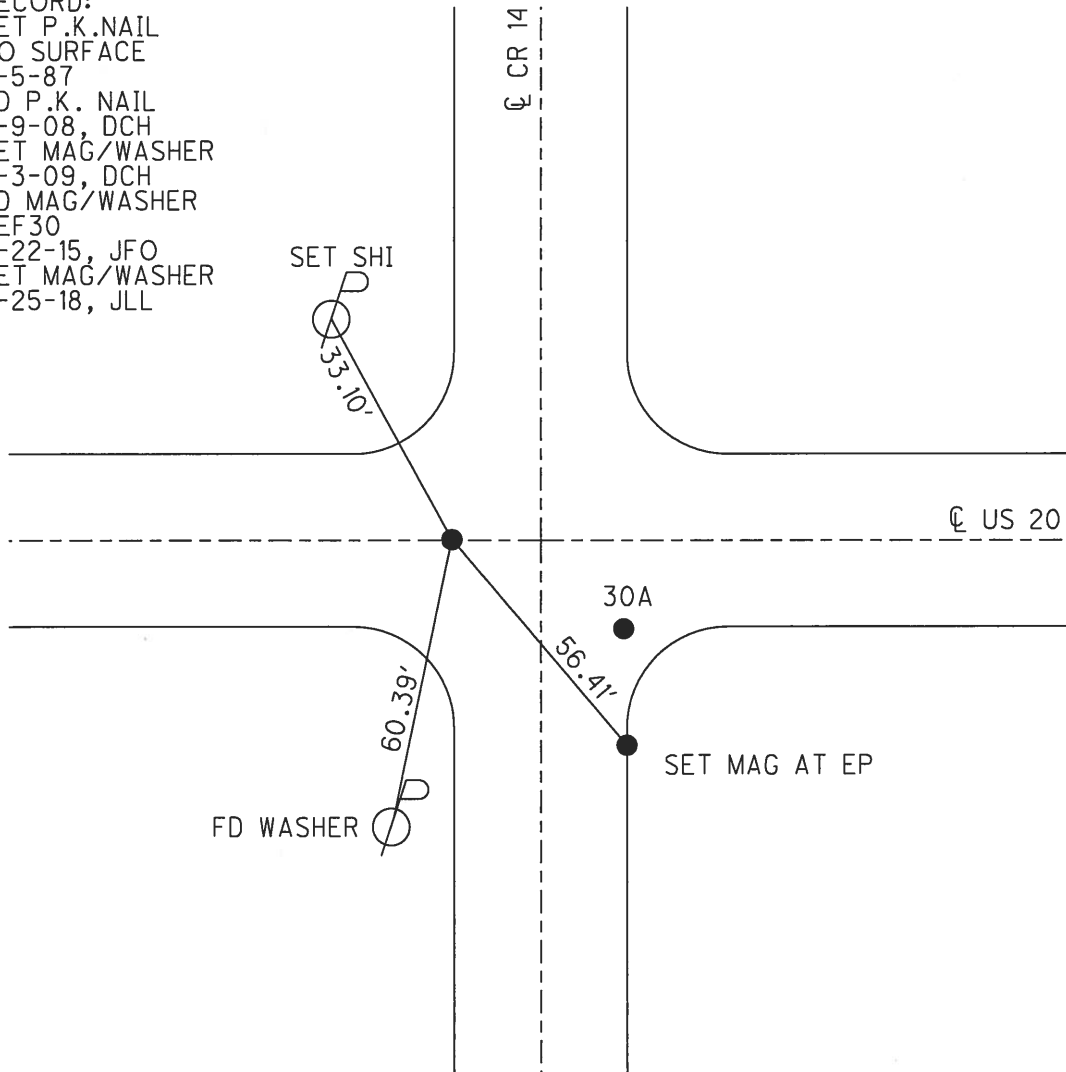
S.L.M. 779+24.48

GRID: NORTHING: 733812.311 EASTING: 1522333.017



30 TO 30 A = 26.69'

RECORD:
 SET P.K. NAIL
 TO SURFACE
 8-5-87
 FD P.K. NAIL
 5-9-08, DCH
 SET MAG/WASHER
 8-3-09, DCH
 FD MAG/WASHER
 REF30
 9-22-15, JFO
 SET MAG/WASHER
 6-25-18, JLL



O.D.O.T. DISTRICT 2 SURVEY OFFICE (USE ONLY)

PERSONNEL _____ REFERENCE NO. 30 A SHEET 7 OF 21

NOTES RHOADES DATE 3/29/17 ROUTE US 20
 H.C. O'DONNELL WEATHER CLEAR COUNTY FULTON
 R.C. HELDMAN TEMP. 40° TOWNSHIP CHESTERFIELD
 SECTION 23
T 9 S R 2 E

TYPE MONUMENT _____ R.R. SPIKE _____

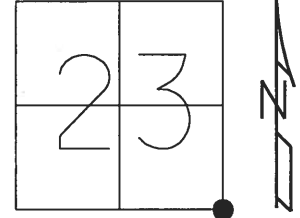
~~ON SURFACE~~ - BELOW 3"

~~LEFT~~ - ℄ PAV'T - RIGHT 19.8'

_____ TO _____ EDGE PAVEMENT

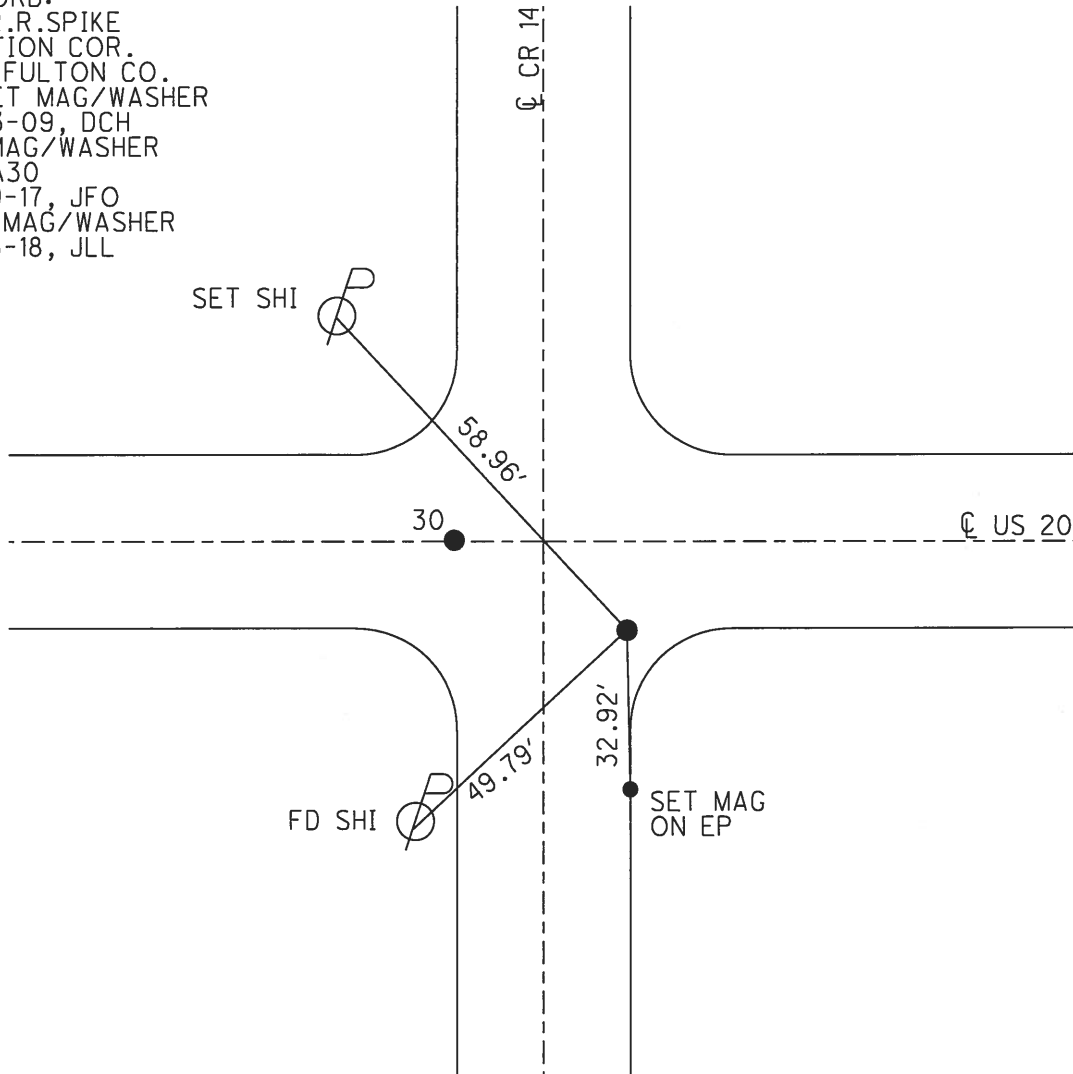
S.L.M. 779+41.75

GRID: NORTHING: 733791.986 EASTING: 1522350.374



30 TO 30 A = 26.69'

RECORD:
 FD R.R.SPIKE
 SECTION COR.
 PER FULTON CO.
 RESET MAG/WASHER
 8-03-09, DCH
 FD MAG/WASHER
 REFA30
 3-29-17, JFO
 SET MAG/WASHER
 6-25-18, JLL

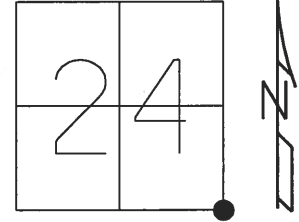


O.D.O.T. DISTRICT 2 SURVEY OFFICE (USE ONLY)

PERSONNEL _____ REFERENCE NO. 31 SHEET 8 OF 21

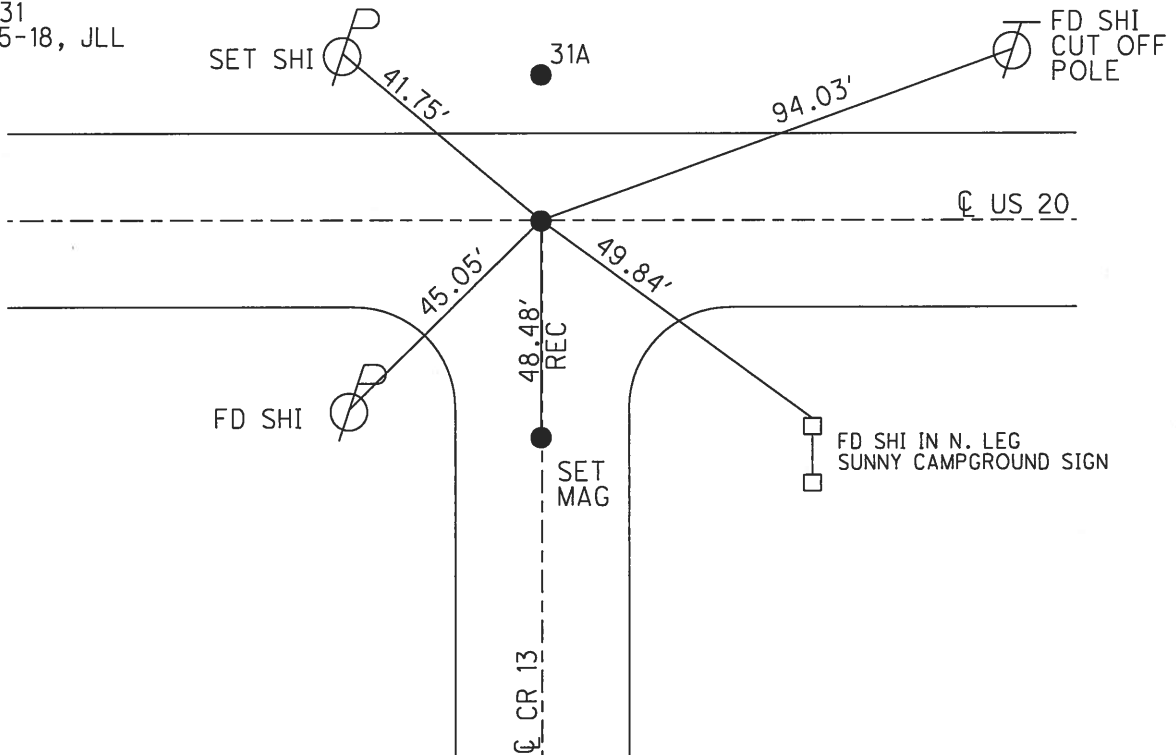
NOTES	RHOADES _____	DATE	<u>3/29/17</u>	ROUTE	<u>US 20</u>
H.C.	<u>O'DONNELL</u>	WEATHER	<u>CLEAR</u>	COUNTY	<u>FULTON</u>
R.C.	<u>HELDMAN</u>	TEMP.	<u>40°</u>	TOWNSHIP	<u>CHESTERFIELD</u>
	_____			SECTION	<u>24</u>
	_____				<u>T 9 S R 2 E</u>

TYPE MONUMENT _____ MAG/WASHER _____
 ON SURFACE - ~~BELOW~~ _____ ON _____
~~LEFT~~ - ℄ PAV'T - RIGHT _____ ON _____
12.3' TO LT EDGE PAVEMENT _____
 S.L.M. 833+69.75 _____
 GRID: NORTHING: 733826.7740 EASTING: 1527778.259



31 TO 31A = 26.71'

RECORD:
 SET P.K.NAIL
 TO SURFACE
 8/5/87
 FD P.K. NAIL
 5/9/08, DCH
 SET MAG/WASHER
 8-3-09, DCH
 FE MAG/WASHER
 REF31
 9-22-15, JFO
 SET MAG/WASHER
 REF31
 6-25-18, JLL



O.D.O.T. DISTRICT 2 SURVEY OFFICE (USE ONLY)

PERSONNEL _____ REFERENCE NO. 31 A SHEET 9 OF 21

NOTES RHOADES DATE 3/29/17 ROUTE US 20

H.C. O'DONNELL WEATHER CLEAR COUNTY FULTON

R.C. HELDMAN TEMP. 40° TOWNSHIP CHESTERFIELD

SECTION 24

T 9 S R 2 E

TYPE MONUMENT _____ 1" IPIPE

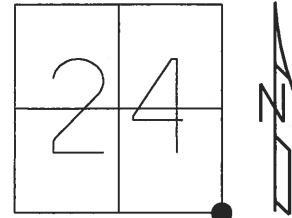
~~ON SURFACE~~ - BELOW _____ 13"

~~LEFT - C PAV'T - RIGHT~~ _____ ON

8' TO LT EDGE PAVEMENT

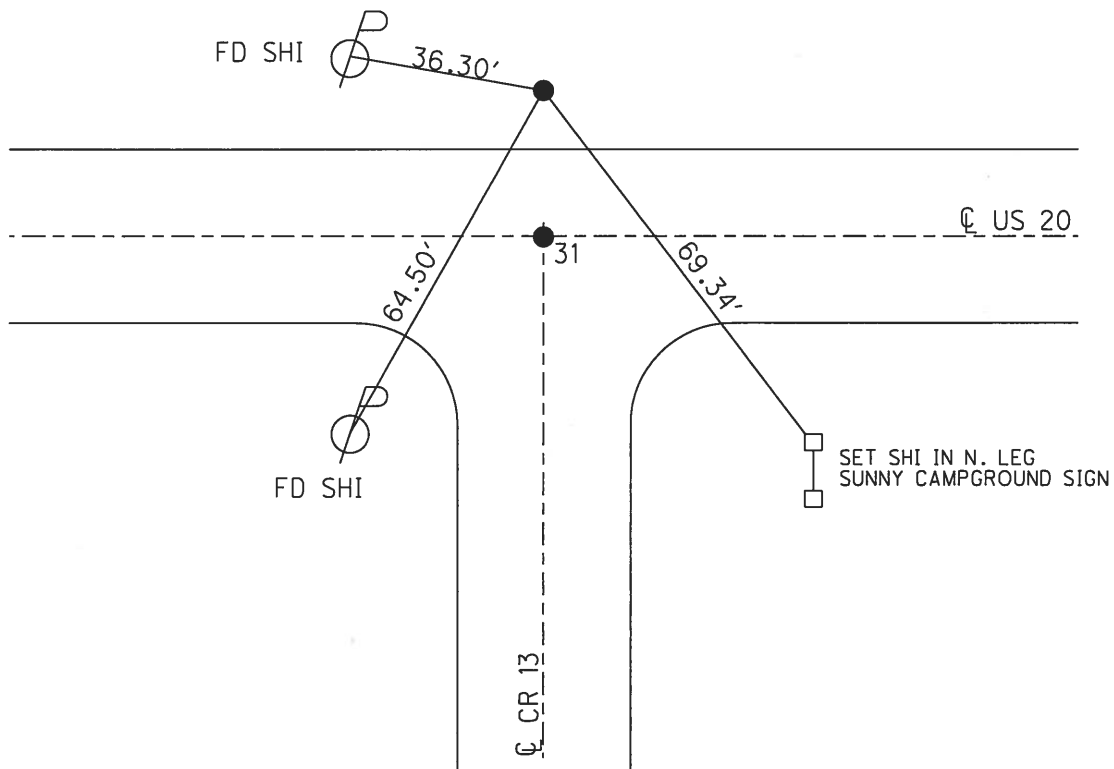
S.L.M. 833+70.19'

GRID: NORTHING: 733849.588 EASTING: 1527778.689



RECORD:
FD 1" IPIPE
13" DOWN
REFA31
9-22-15, JFO

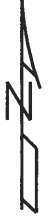
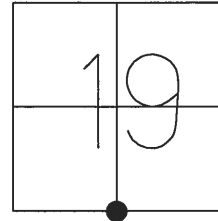
31 TO 31A = 26.71'



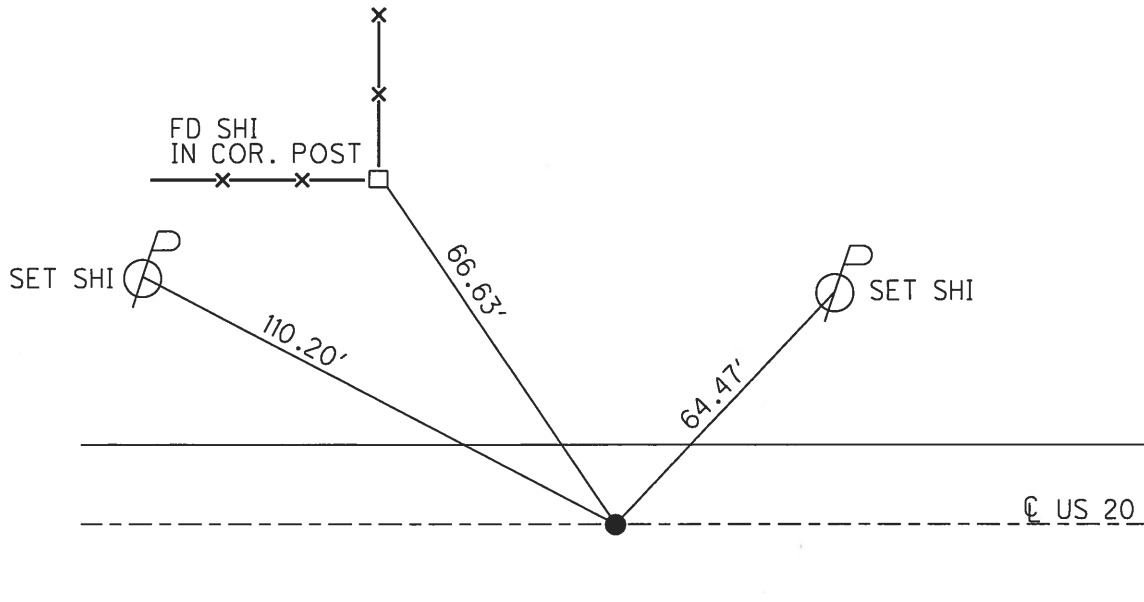
O.D.O.T. DISTRICT 2 SURVEY OFFICE (USE ONLY)

PERSONNEL _____ REFERENCE NO. 32 SHEET 10 OF 21
 NOTES HAGEMeyer _____ DATE 6/25/18 ROUTE US 20
 H.C. LEU _____ WEATHER CLEAR COUNTY FULTON
 R.C. HAGEMeyer _____ TEMP. 68° TOWNSHIP ROYALTON
 _____ SECTION 19
 _____ T 9 S R 3 E

TYPE MONUMENT _____ SET MAG/WASHER _____
~~ON SURFACE~~ - BELOW _____ ON _____
~~LEFT~~ - Q PAV'T - RIGHT _____ 1' _____
10.1' TO RT EDGE PAVEMENT
 S.L.M. 859+42.12
 GRID: NORTHING: 733828.884 EASTING: 1530351.632



RECORD:
 FD R.R.SPIKE
 6/04/09, DCH
 RESET MAG/WASHER
 8/03/09M, DCH
 FD MAG/WASHER
 REF 32
 9-22-15, JFO
 SET MAG/WASHER
 6-25-18, JLL

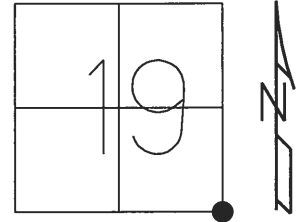


O.D.O.T. DISTRICT 2 SURVEY OFFICE (USE ONLY)

PERSONNEL _____ REFERENCE NO. 33 SHEET 11 OF 21

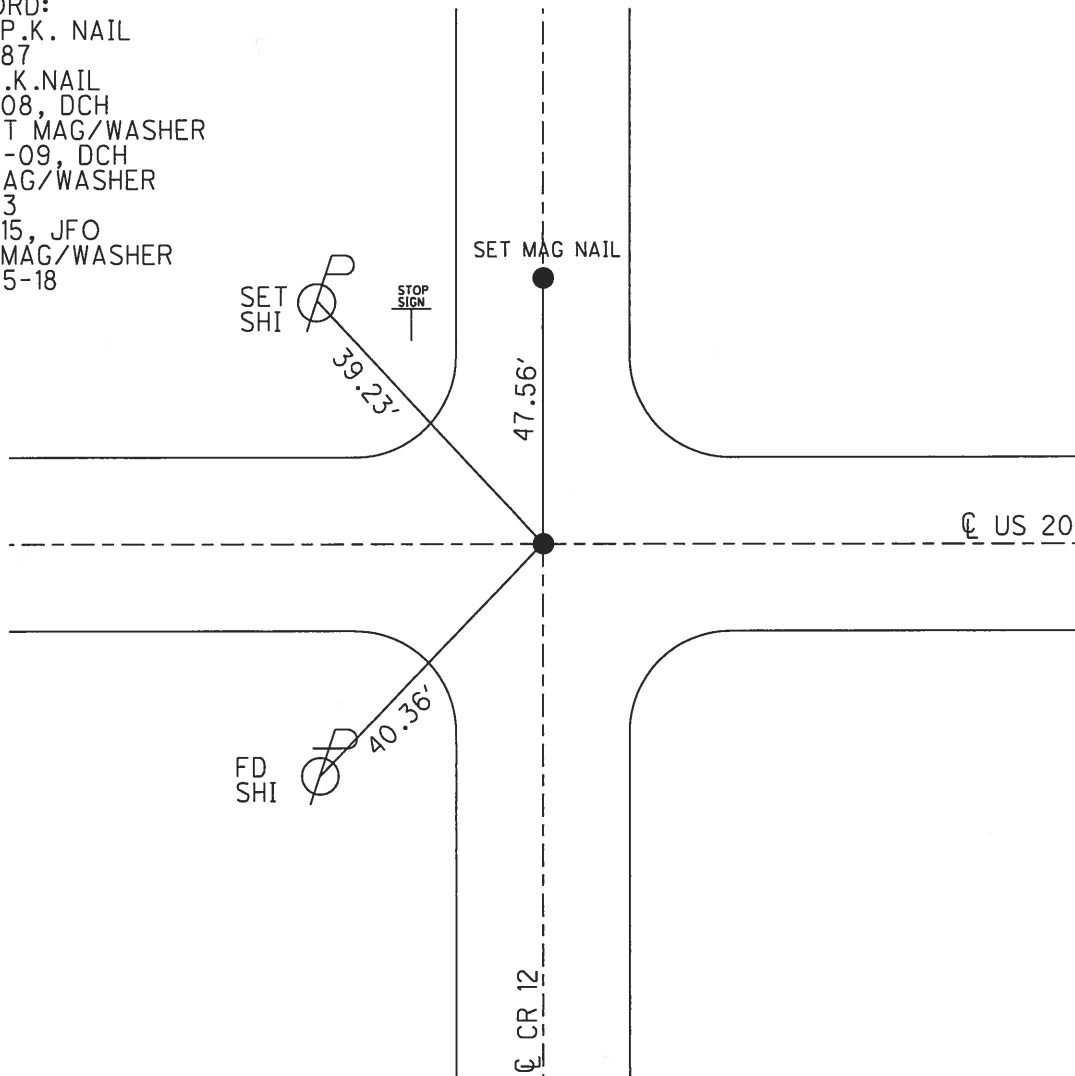
NOTES RHOADES _____ DATE 3/29/17 ROUTE US 20
 H.C. O'DONNELL _____ WEATHER CLEAR COUNTY FULTON
 R.C. HELDMAN _____ TEMP. 40° TOWNSHIP ROYALTON
 _____ SECTION 19
 T 9 S R 3 E

TYPE MONUMENT _____ MAG/WASHER _____
 ON SURFACE - ~~BELOW~~ _____ ON _____
~~LEFT~~ - C PAV'T - RIGHT _____ 0.6' _____
 _____ TO _____ EDGE PAVEMENT _____
 S.L.M. 885+82.06



GRID: NORTHING: 733844.999 EASTING: 1532990.524

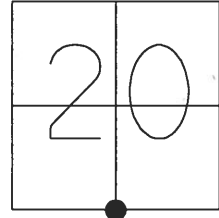
RECORD:
 SET P.K. NAIL
 8-5-87
 FD P.K.NAIL
 5-9-08, DCH
 RESET MAG/WASHER
 8-03-09, DCH
 FD MAG/WASHER
 REF33
 9-2-15, JFO
 SET MAG/WASHER
 06-25-18



O.D.O.T. DISTRICT 2 SURVEY OFFICE (USE ONLY)

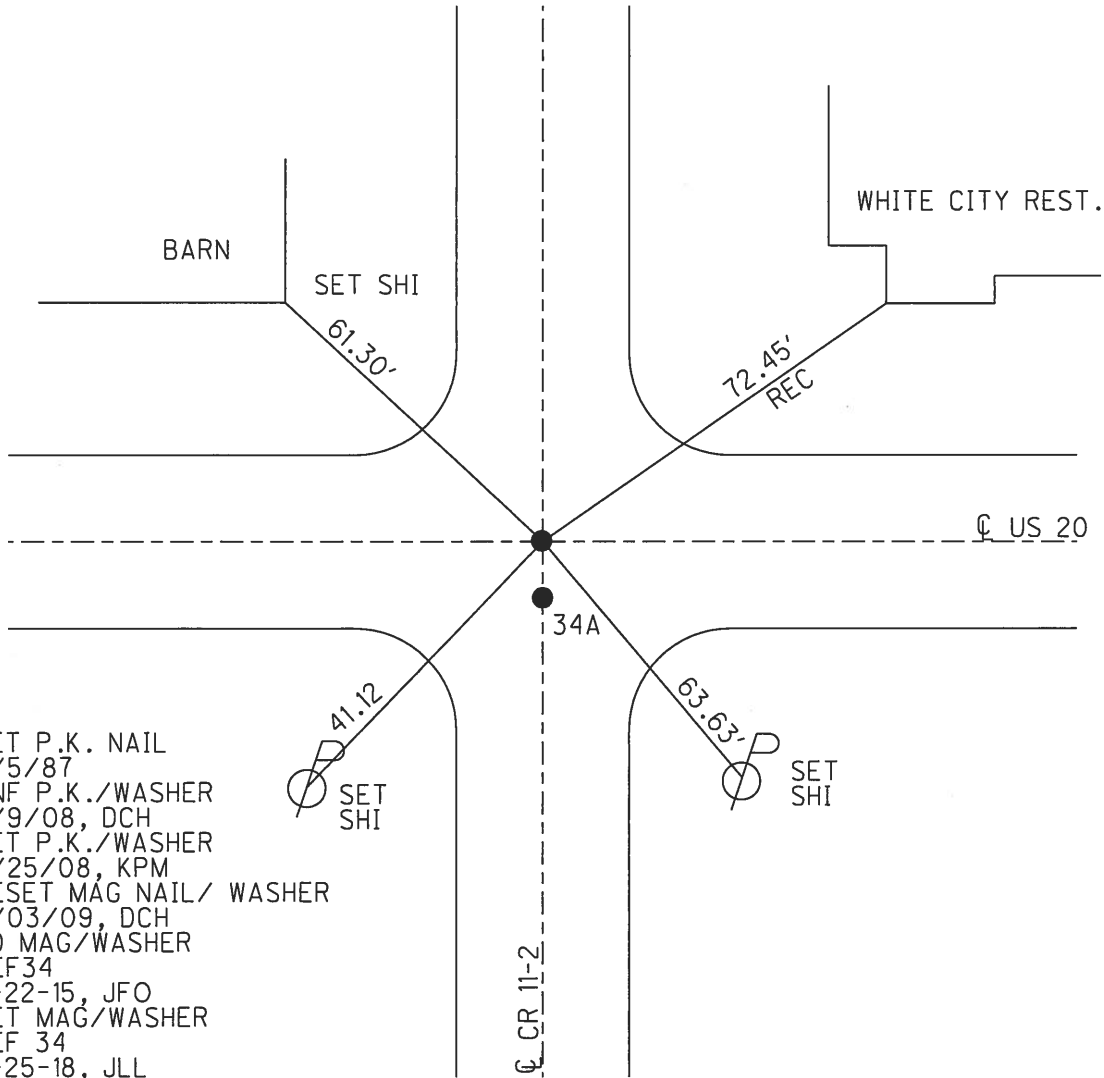
PERSONNEL _____ REFERENCE NO. 34 SHEET 12 OF 21
 NOTES RHOADES DATE 3/29/17 ROUTE US 20
 H.C. O'DONNELL WEATHER CLEAR COUNTY FULTON
 R.C. HELDMAN TEMP. 40° TOWNSHIP ROYALTON
 _____ SECTION 20
 _____ T 9 S R 3 E

TYPE MONUMENT _____ MAG/WASHER _____
 ON SURFACE - ~~BELOW~~ _____ ON _____
 LEFT - ☉ PAV'T - ~~RIGHT~~ _____ 3.15'
 _____ TO _____ EDGE PAVEMENT
 S.L.M. 912+44.32



GRID: NORTHING: 733858.345 EASTING: 1535652.755

34 TO 34A = 3.17'

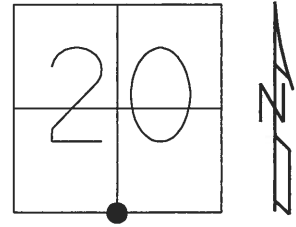


SET P.K. NAIL
 8/5/87
 DNF P.K./WASHER
 5/9/08, DCH
 SET P.K./WASHER
 6/25/08, KPM
 RESET MAG NAIL/ WASHER
 8/03/09, DCH
 FD MAG/WASHER
 REF 34
 9-22-15, JFO
 SET MAG/WASHER
 REF 34
 6-25-18, JLL

O.D.O.T. DISTRICT 2 SURVEY OFFICE (USE ONLY)

PERSONNEL _____ REFERENCE NO. 34A SHEET 13 OF 21
 NOTES RHOADES DATE 3/29/17 ROUTE US 20
 H.C. O'DONNELL WEATHER CLEAR COUNTY FULTON
 R.C. HELDMAN TEMP. 40° TOWNSHIP ROYALTON
 _____ SECTION 20
 _____ T 9 S R 3 E

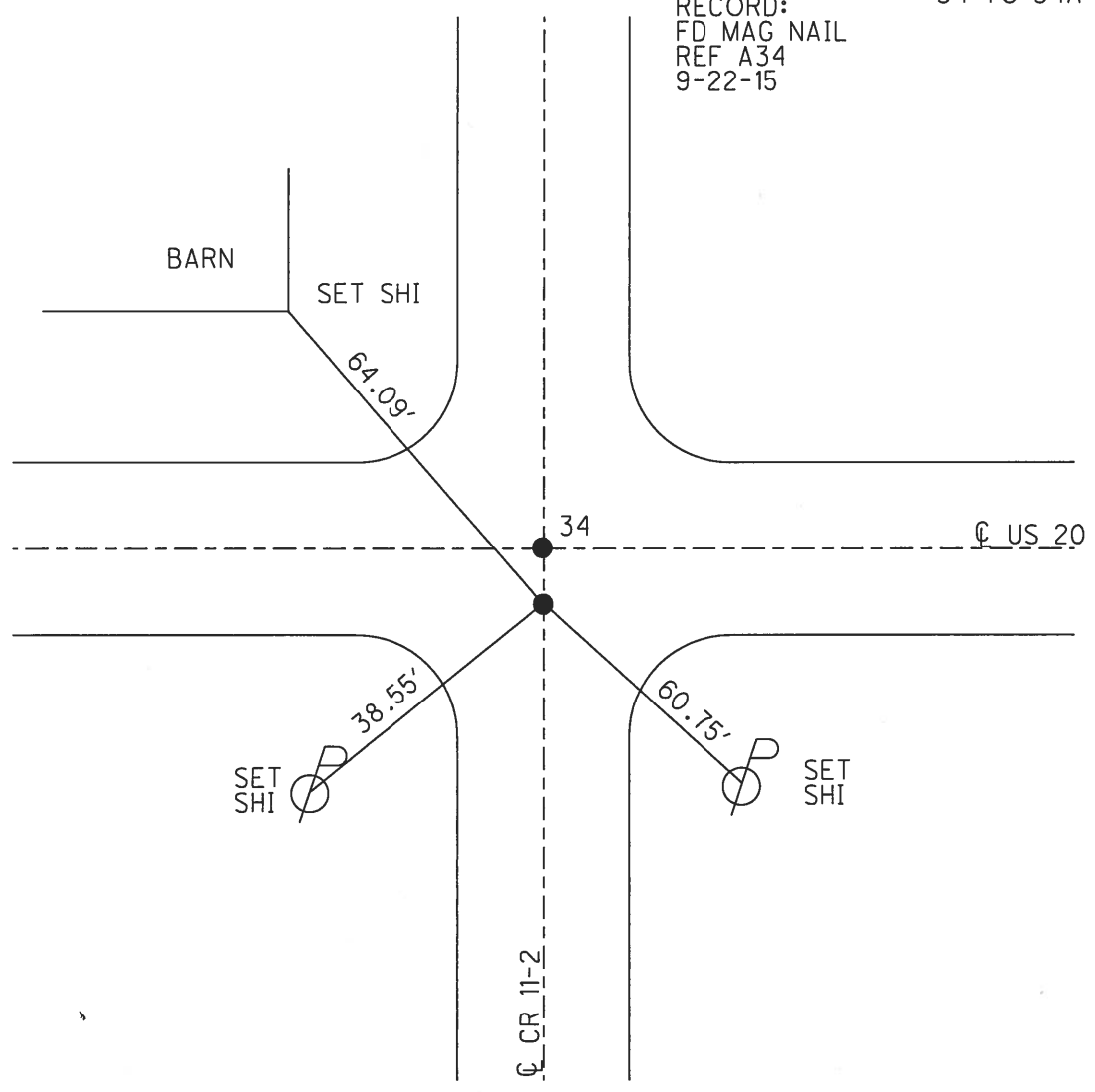
TYPE MONUMENT _____ MAG/WASHER _____
 ON SURFACE - ~~BELOW~~ _____ ON _____
~~LEFT~~ - $\text{\textcircled{C}}$ PAV'T - RIGHT 6"
 _____ TO _____ EDGE PAVEMENT
 S.L.M. 912+44.32



GRID: NORTHING: 733855.199 EASTING: 1535652.811

34 TO 34A = 3.17'

RECORD:
 FD MAG NAIL
 REF A34
 9-22-15



O.D.O.T. DISTRICT 2 SURVEY OFFICE (USE ONLY)

PERSONNEL

REFERENCE NO. 35

SHEET 14 OF 21

NOTES HOMAN

DATE 5/9/08

ROUTE US 20

H.C. HOMAN

WEATHER CLEAR

COUNTY FULTON

R.C. ROUSOS

TEMP. 69°

TOWNSHIP ROYALTON

SECTION 20

DWG BY RHOADES

PID 80672, 95725

T 9 N R 3 E

TYPE MONUMENT P.K.NAIL

ON SURFACE - ~~BELOW~~ ON

OFFSET \varnothing PAVEMENT ON LT : RT

- TO - EDGE PAVEMENT

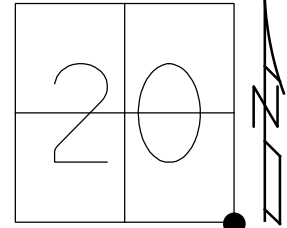
STATION: 939+03.47

HORZ.DATUM: NAD83 2011

GEOID: NAVD88 2012A

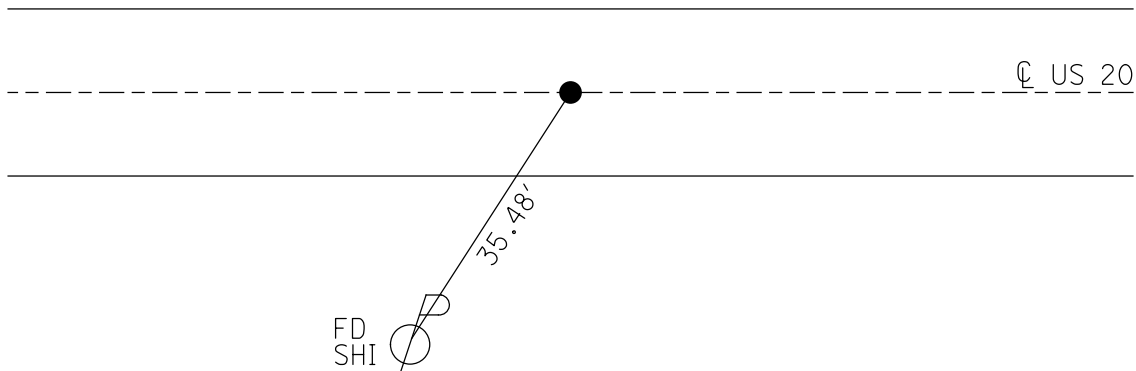
GRID: NORTHING: 733863.994

EASTING: 1538311.890



RECORD:
 STA 944+61.5
 FD P.K. NAIL
 3-21-86, DC
 SET P.K.NAIL
 8-6-87
 FD P.K.NAIL
 5/9/08, DCH
 D.N.F.
 6-25-08, DCH
 SET MAG/WASHER
 RN11
 PID #80672
 STA: 939+05
 10/29/09, DCH
 D.N.F.
 9-22-15, JFO
 SET MAG/WASHER
 4/12/17, JFO
 PID #95725
 SET MAG/WASHER
 NEWREF35
 6/25/18, JLL


NOTE:
 SET MAG/SHINER
 1/4/19, J.D.FENICLE
 FULTON COUNTY
 TIES=
 N 30.02' FD "T" STAKE
 NE 72.90' NEAR FACE 8" PVC WELL CASING
 SW 32.01' SET FULTON CO. TAG PP
 NW 110.96' SET "+" NE METAL CAGE F/GVALVE
 NW 51.77' SET FULTON CO. TAG PP
 N= 733864.373
 E= 1538312.277



O.D.O.T. DISTRICT 2 SURVEY OFFICE (USE ONLY)

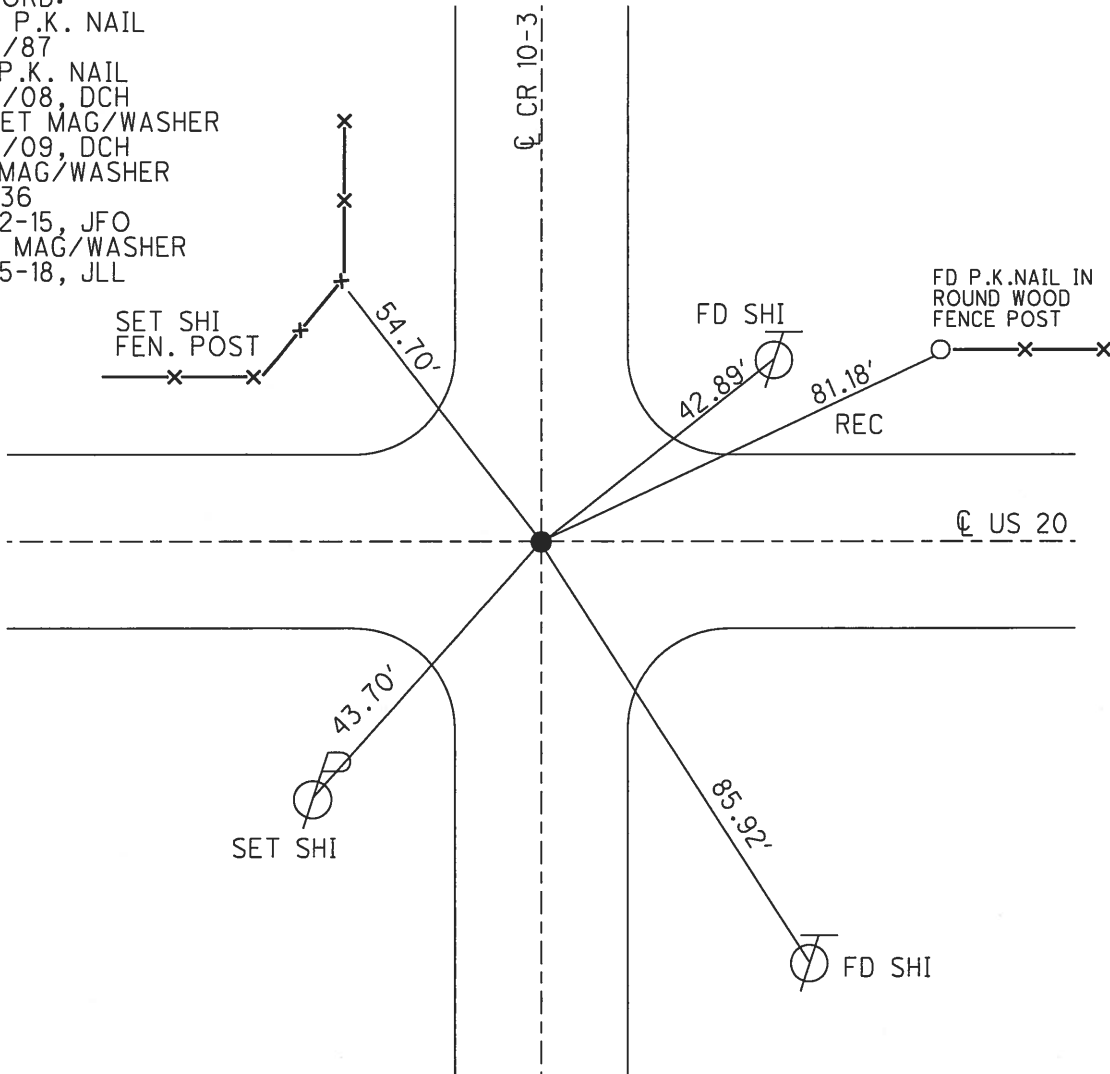
PERSONNEL _____ REFERENCE NO. 36 SHEET 15 OF 21
 NOTES RHOADES DATE 3/29/17 ROUTE US 20
 H.C. O'DONNELL WEATHER CLEAR COUNTY FULTON
 R.C. HELDMAN TEMP. 40° TOWNSHIP ROYALTON
 _____ SECTION 21
 _____ T 9 S R 3 E

TYPE MONUMENT _____ MAG/WASHER _____
 ON SURFACE - ~~BELOW~~ _____ ON _____
~~LEFT~~ - C PAV'T - ~~RIGHT~~ _____ ON _____
 _____ TO _____ EDGE PAVEMENT
 S.L.M. 952+25.89



GRID: NORTHING: 733868.095 EASTING: 1539634.304

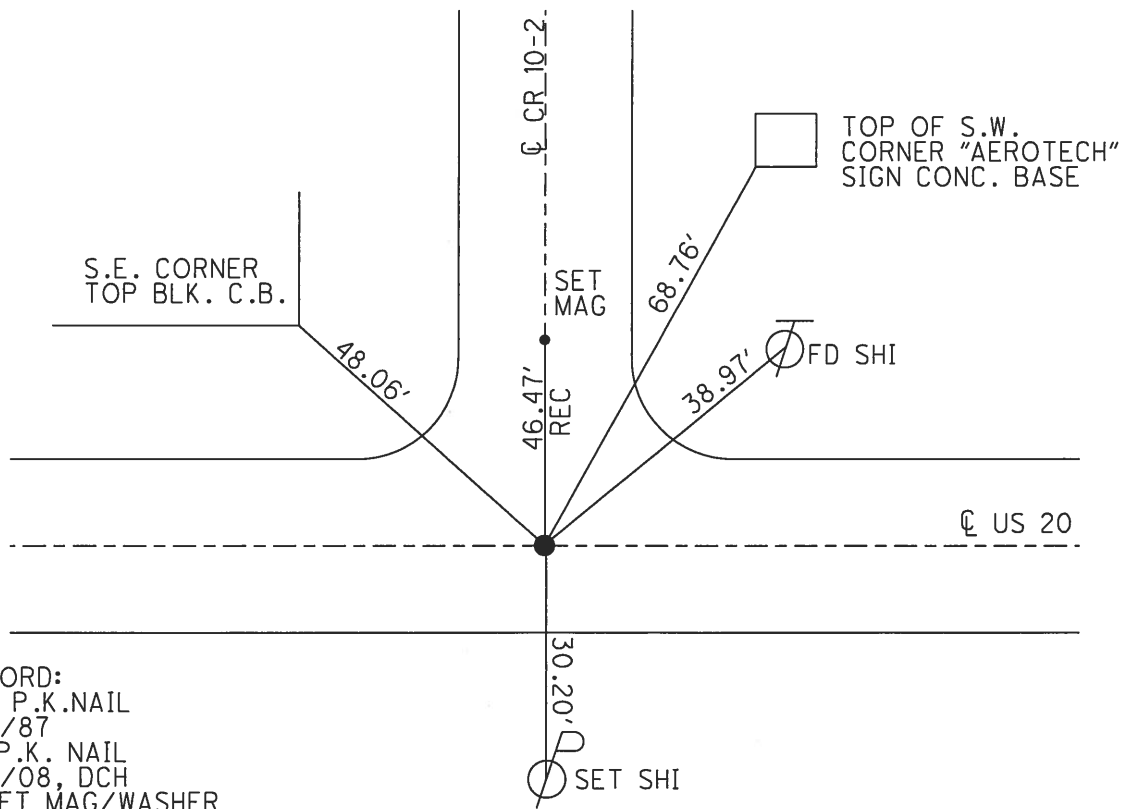
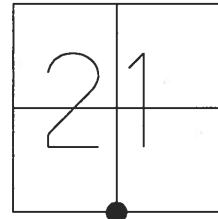
RECORD:
 SET P.K. NAIL
 8/6/87
 FD P.K. NAIL
 5/9/08, DCH
 RESET MAG/WASHER
 8/3/09, DCH
 FD MAG/WASHER
 REF36
 9-22-15, JFO
 SET MAG/WASHER
 6-25-18, JLL



O.D.O.T. DISTRICT 2 SURVEY OFFICE (USE ONLY)

PERSONNEL _____ REFERENCE NO. 37 SHEET 16 OF 21
 NOTES RHOADES DATE 3/29/17 ROUTE US 20
 H.C. O'DONNELL WEATHER CLEAR COUNTY FULTON
 R.C. HELDMAN TEMP. 40° TOWNSHIP ROYALTON
 _____ SECTION 21
 _____ T 9 S R 3 E

TYPE MONUMENT _____ MAG/WASHER _____
 ON SURFACE - ~~BELOW~~ _____ ON _____
~~LEFT -~~ Q PAV'T - ~~RIGHT~~ _____ ON _____
11.9' TO RT EDGE PAVEMENT
 S.L.M. 965+45.63
 GRID: NORTHING: 733870.566 EASTING: 1540954.049

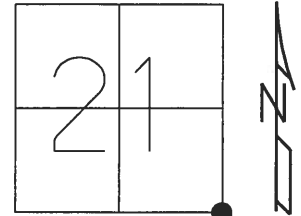


RECORD:
 SET P.K.NAIL
 8/6/87
 FD P.K. NAIL
 5/9/08, DCH
 RESET MAG/WASHER
 8/3/09, DCH
 FD MAG/WASHER
 REF37
 9-22-15, JFO
 SET ,AH/WASHER
 6-25-18, JLL

O.D.O.T. DISTRICT 2 SURVEY OFFICE (USE ONLY)

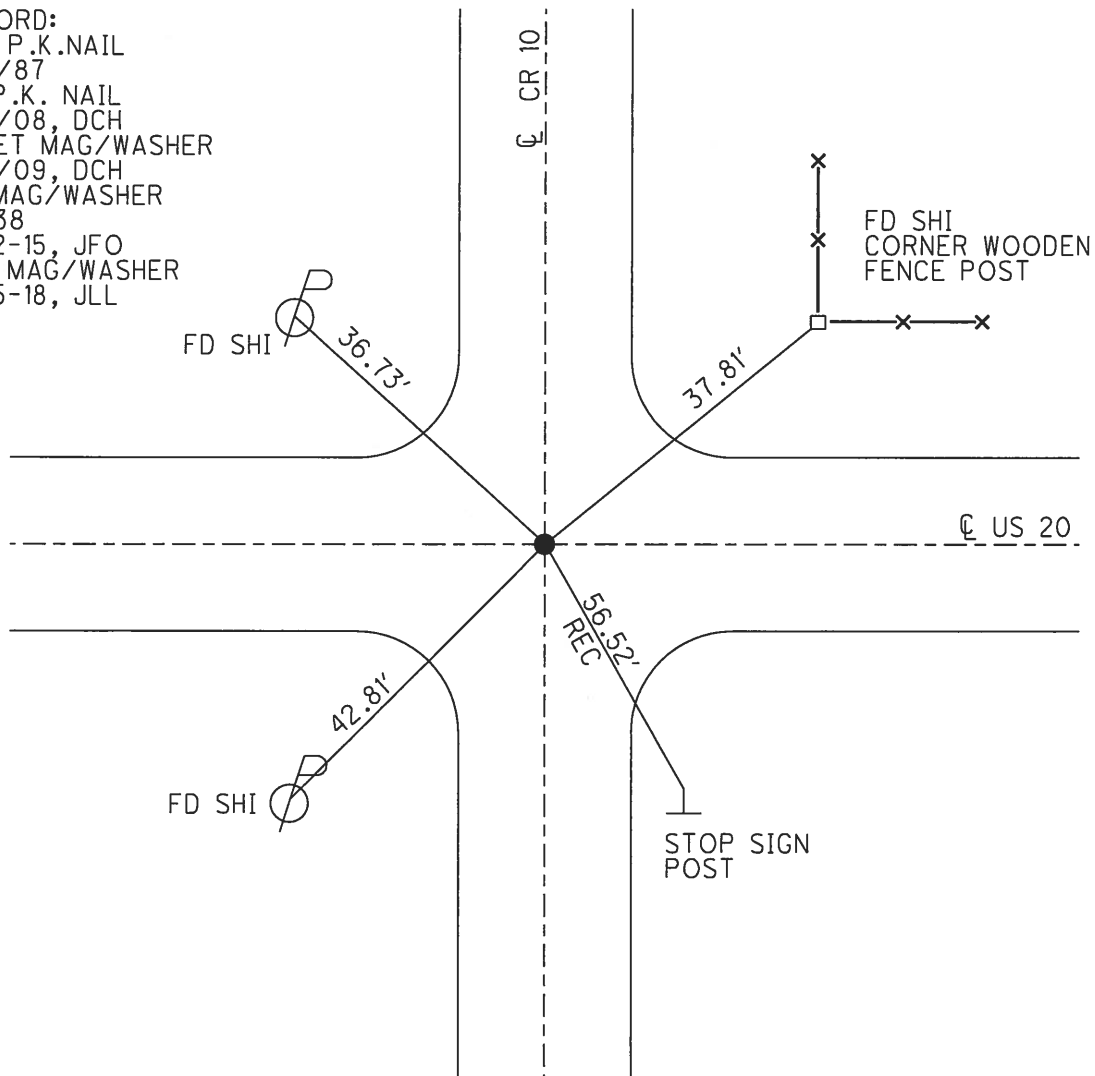
PERSONNEL _____ REFERENCE NO. 38 SHEET 17 OF 21
 NOTES RHOADES DATE 3/29/17 ROUTE US 20
 H.C. O'DONNELL WEATHER CLEAR COUNTY FULTON
 R.C. HELDMAN TEMP. 52° TOWNSHIP ROYALTON
 SECTION 21
 T 9 S R 3 E

TYPE MONUMENT _____ MAG/WASHER _____
 ON SURFACE - ~~BELOW~~ _____ ON _____
 LEFT - ☉ PAV'T - ~~RIGHT~~ _____ 1' _____
 _____ TO _____ EDGE PAVEMENT
 S.L.M. 991+78.85



GRID: NORTHING: 733892.933 EASTING: 1543587.172

RECORD:
 SET P.K. NAIL
 8/6/87
 FD P.K. NAIL
 5/9/08, DCH
 RESET MAG/WASHER
 8/3/09, DCH
 FD MAG/WASHER
 REF38
 9-22-15, JFO
 SET MAG/WASHER
 6-25-18, JLL



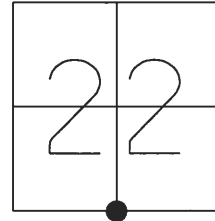
O.D.O.T. DISTRICT 2 SURVEY OFFICE (USE ONLY)

PERSONNEL _____ REFERENCE NO. 39 SHEET 18 OF 21

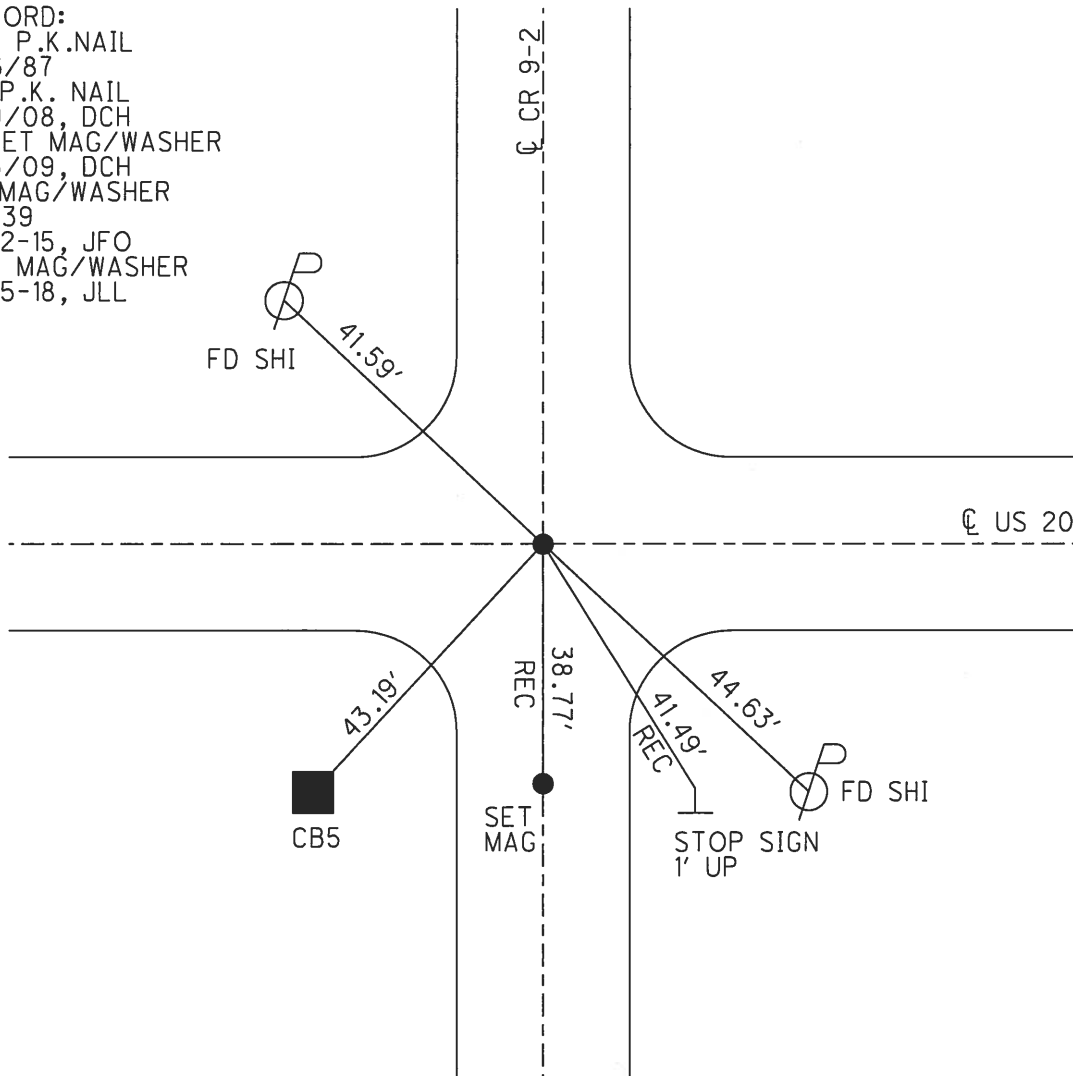
NOTES RHOADES DATE 3/29/17 ROUTE US 20
 H.C. O'DONNELL WEATHER CLEAR COUNTY FULTON
 R.C. HELDMAN TEMP. 57° TOWNSHIP ROYALTON
 _____ SECTION 22
 _____ T 9 N R 3 E

TYPE MONUMENT _____ MAG _____
 ON SURFACE - ~~BELOW~~ _____ ON _____
 LEFT - ☉ PAV'T - ~~RIGHT~~ _____ 0.4'
 _____ TO _____ EDGE PAVEMENT
 S.L.M. _____ 1018+37.95

GRID: NORTHING: 733891.432 EASTING: 1546246.270



RECORD:
 SET P.K.NAIL
 8/6/87
 FD P.K. NAIL
 5/9/08, DCH
 RESET MAG/WASHER
 8/3/09, DCH
 FE MAG/WASHER
 REF 39
 9-22-15, JFO
 SET MAG/WASHER
 6-25-18, JLL



O.D.O.T. DISTRICT 2 SURVEY OFFICE (USE ONLY)

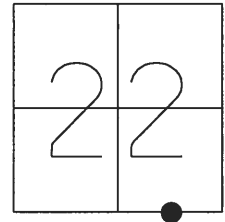
PERSONNEL _____ REFERENCE NO. 39 A SHEET 19 OF 21

NOTES RHOADES DATE 3/29/17 ROUTE US 20
 H.C. O'DONNELL WEATHER CLEAR COUNTY FULTON
 R.C. HELDMAN TEMP. 52° TOWNSHIP ROYALTON
 SECTION 22
 T 9 S R 3 E

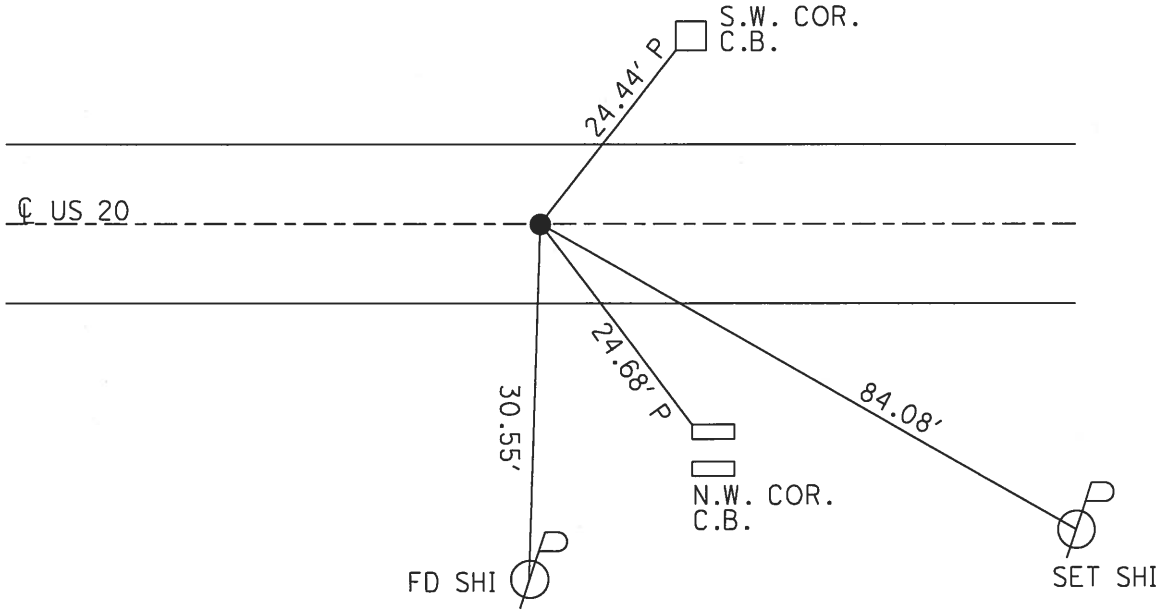
TYPE MONUMENT _____ MAG/WASHER _____
 ON SURFACE - ~~BELOW~~ _____ ON _____
~~LEFT~~ - ☉ PAV'T - ~~RIGHT~~ _____ ON _____
 _____ TO _____ EDGE PAVEMENT

S.L.M. 1031+65.61

GRID: NORTHING: 733890.802 EASTING: 1547573.930



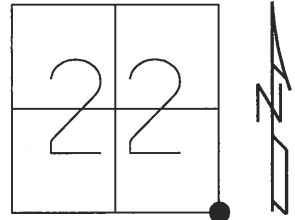
RECORD:
 SET P.K.NAIL
 8/6/87
 DNF P.K. NAIL
 5/12/08, DCH
 RESET MAG/WASHER
 8/3/09, DCH
 FD MAG/WASHER
 REFA39
 9-24-15, JFO
 SET MAG/WASHER
 6-25-18, JLL



O.D.O.T. DISTRICT 2 SURVEY OFFICE (USE ONLY)

PERSONNEL	REFERENCE NO.	40	SHEET	20	OF	21
NOTES	HOMAN	DATE	6/5/09	ROUTE	US 20	
H.C.	HOMAN	WEATHER	CLEAR	COUNTY	FULTON	
R.C.	ROUSOS	TEMP.	69°	TOWNSHIP	ROYALTON	
				SECTION	22	
				T	9	S
				R	3	E

TYPE MONUMENT _____ MON BOX _____
 ON SURFACE - ~~BELOW~~ _____ ON _____
~~LEFT~~ - Q PAV'T - ~~RIGHT~~ _____ ON _____
 _____ TO _____ EDGE PAVEMENT
 S.L.M. 1044+93.31

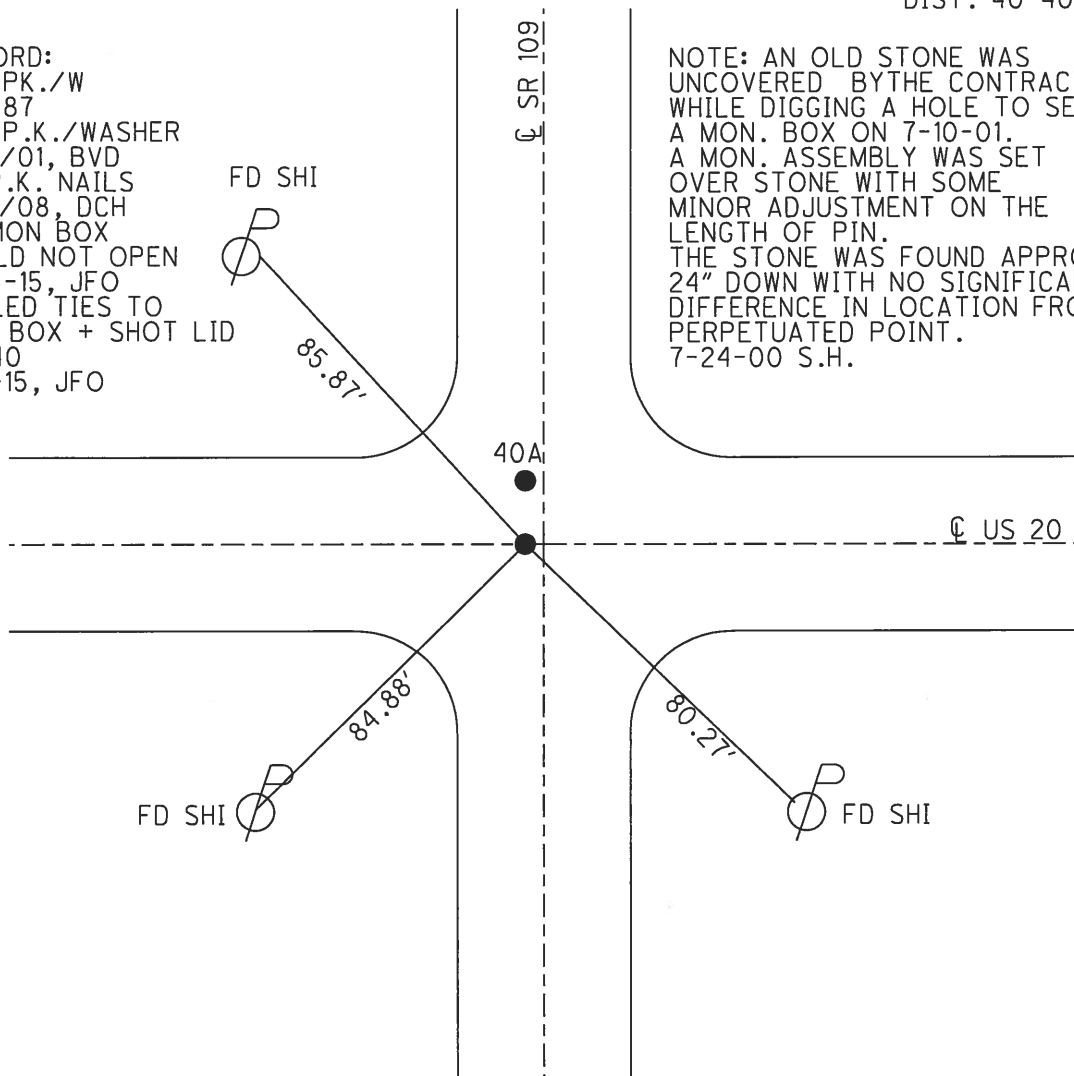


GRID: NORTHING: 733890.389 EASTING: 1548901.635

DIST. 40-40A= 6.11'

RECORD:
 SET PK./W
 8-6-87
 SET P.K./WASHER
 6/21/01, BVD
 FD P.K. NAILS
 5/12/08, DCH
 FD MON BOX
 COULD NOT OPEN
 9-24-15, JFO
 PULLED TIES TO
 MON BOX + SHOT LID
 REF40
 11-4-15, JFO

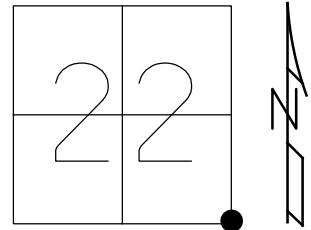
NOTE: AN OLD STONE WAS UNCOVERED BY THE CONTRACTOR WHILE DIGGING A HOLE TO SET A MON. BOX ON 7-10-01. A MON. ASSEMBLY WAS SET OVER STONE WITH SOME MINOR ADJUSTMENT ON THE LENGTH OF PIN. THE STONE WAS FOUND APPROX. 24" DOWN WITH NO SIGNIFICANT DIFFERENCE IN LOCATION FROM PERPETUATED POINT. 7-24-00 S.H.



O.D.O.T. DISTRICT 2 SURVEY OFFICE (USE ONLY)

PERSONNEL	REFERENCE NO.	<u>40 A</u>	SHEET	<u>21</u>	OF	<u>21</u>
NOTES	RHOADES	DATE	<u>4/11/17</u>	ROUTE	<u>US 20</u>	
H.C.	<u>O'DONNELL</u>	WEATHER	<u>CLOUDY</u>	COUNTY	<u>FULTON</u>	
R.C.	<u>HELDMAN</u>	TEMP.	<u>56°</u>	TOWNSHIP	<u>ROYALTON</u>	
				SECTION	<u>22</u>	
				T	<u>9</u>	S
				R	<u>3</u>	E

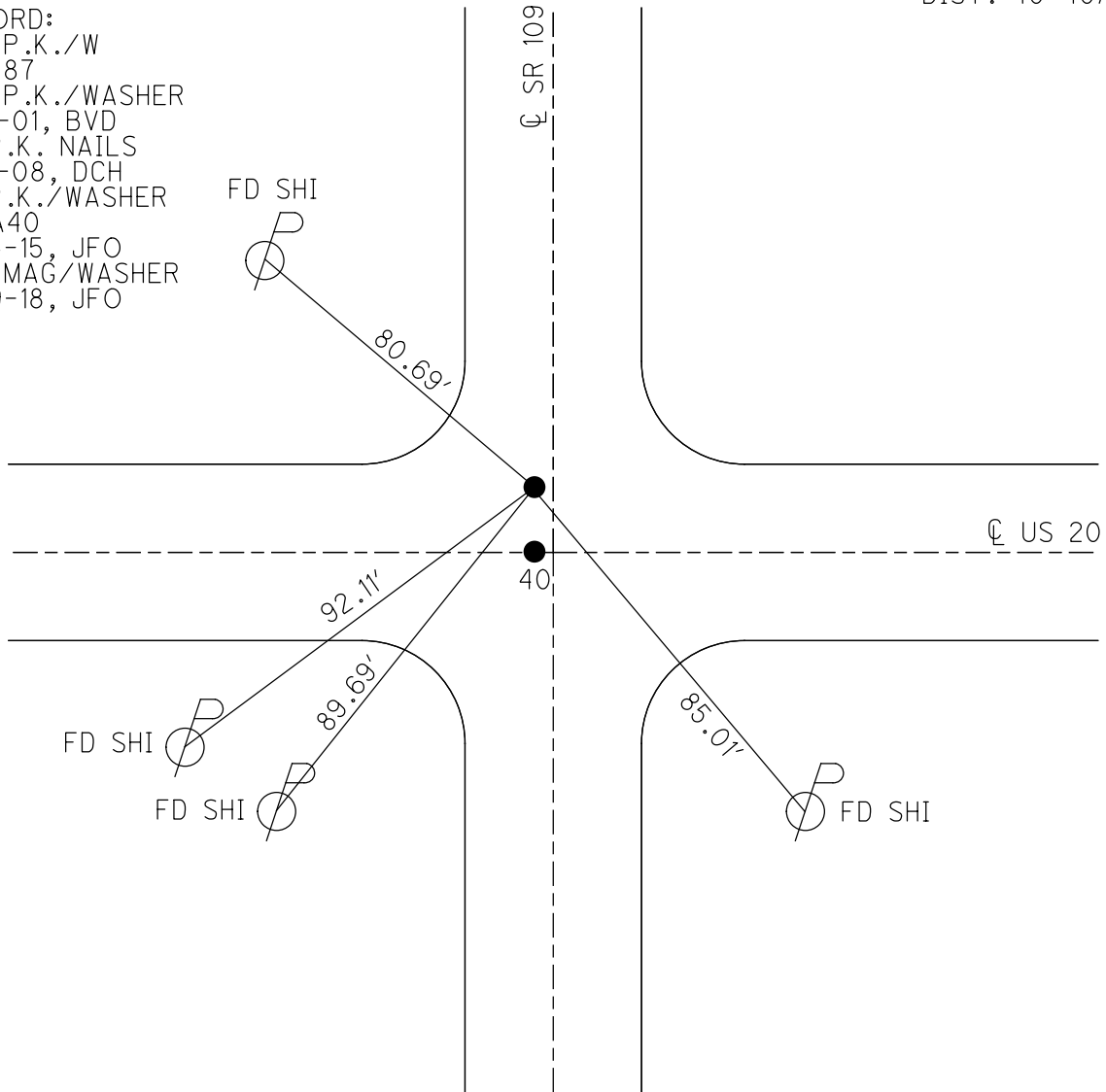
TYPE MONUMENT _____ P.K. & WASHER _____
 ON SURFACE - ~~BELOW~~ _____ ON _____
 LEFT - ☉ PAV'T - ~~RIGHT~~ _____ 6.75'
 _____ TO _____ EDGE PAVEMENT
 S.L.M. 1044+93.04



GRID: NORTHING: 733896.487 EASTING: 1548901.358

DIST. 40-40A= 6.11'

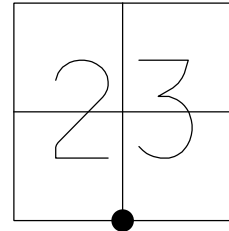
RECORD:
 SET P.K./W
 8-6-87
 SET P.K./WASHER
 6-21-01, BVD
 FD P.K. NAILS
 5-12-08, DCH
 FD P.K./WASHER
 REFA40
 9-24-15, JFO
 SET MAG/WASHER
 6-29-18, JFO



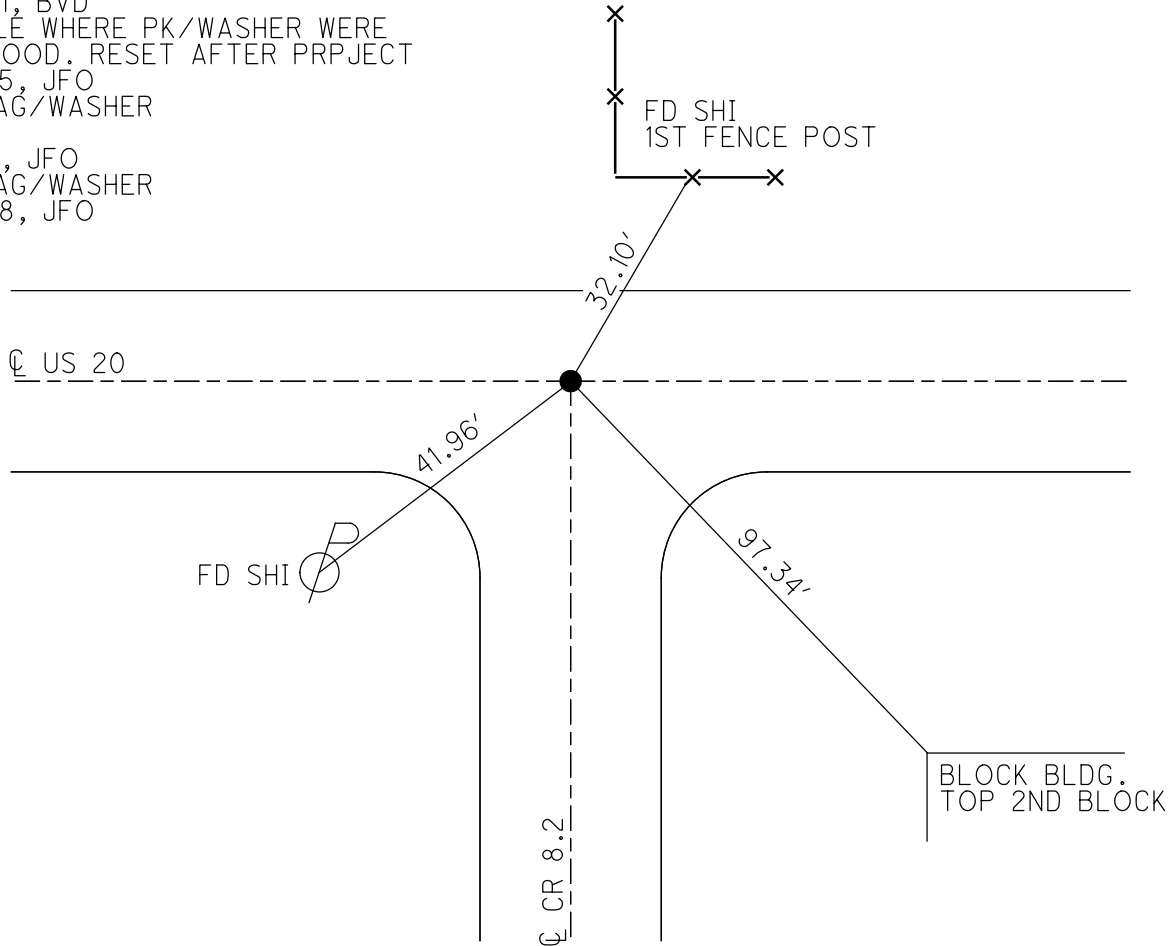
O.D.O.T. DISTRICT 2 SURVEY OFFICE (USE ONLY)

PERSONNEL	REFERENCE NO.	41	SHEET	1	OF	28
NOTES	RHOADES	DATE	4/11/17	ROUTE	US 20	
H.C.	O'DONNELL	WEATHER	CLOUDY	COUNTY	FULTON	
R.C.	HELDMAN	TEMP.	56°	TOWNSHIP	ROYALTON	
				SECTION	23	
				T	9	S
				R	3	E

TYPE MONUMENT _____ MAG NAIL _____
 ON SURFACE - ~~BELOW~~ _____ ON _____
~~LEFT -~~ ϕ PAV'T - ~~RIGHT~~ _____ ON _____
 _____ TO _____ EDGE PAVEMENT
 S.L.M. _____ 1071+46.20
 GRID: NORTHING: 733891.188 EASTING: 1551554.517



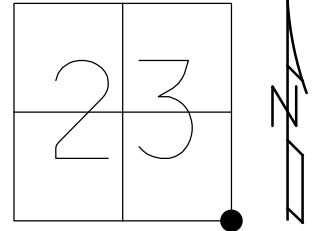
RECORD:
 S 1/4 COR. SEC. 23
 SET P.K./WASHER
 6-21-01, BVD
 FD HOLE WHERE PK/WASHER WERE
 TIES GOOD. RESET AFTER PRPJCT
 9-24-15, JFO
 SET MAG/WASHER
 REF 41
 11-4-15, JFO
 SET MAG/WASHER
 6-29-18, JFO



O.D.O.T. DISTRICT 2 SURVEY OFFICE (USE ONLY)

PERSONNEL _____ REFERENCE NO. 42 SHEET 2 OF 28
 NOTES RHOADES DATE 4/11/17 ROUTE US 20
 H.C. O'DONNELL WEATHER CLOUDY COUNTY FULTON
 R.C. HELDMAN TEMP. 56° TOWNSHIP ROYALTON
 SECTION 23
 T 9 S R 3 E

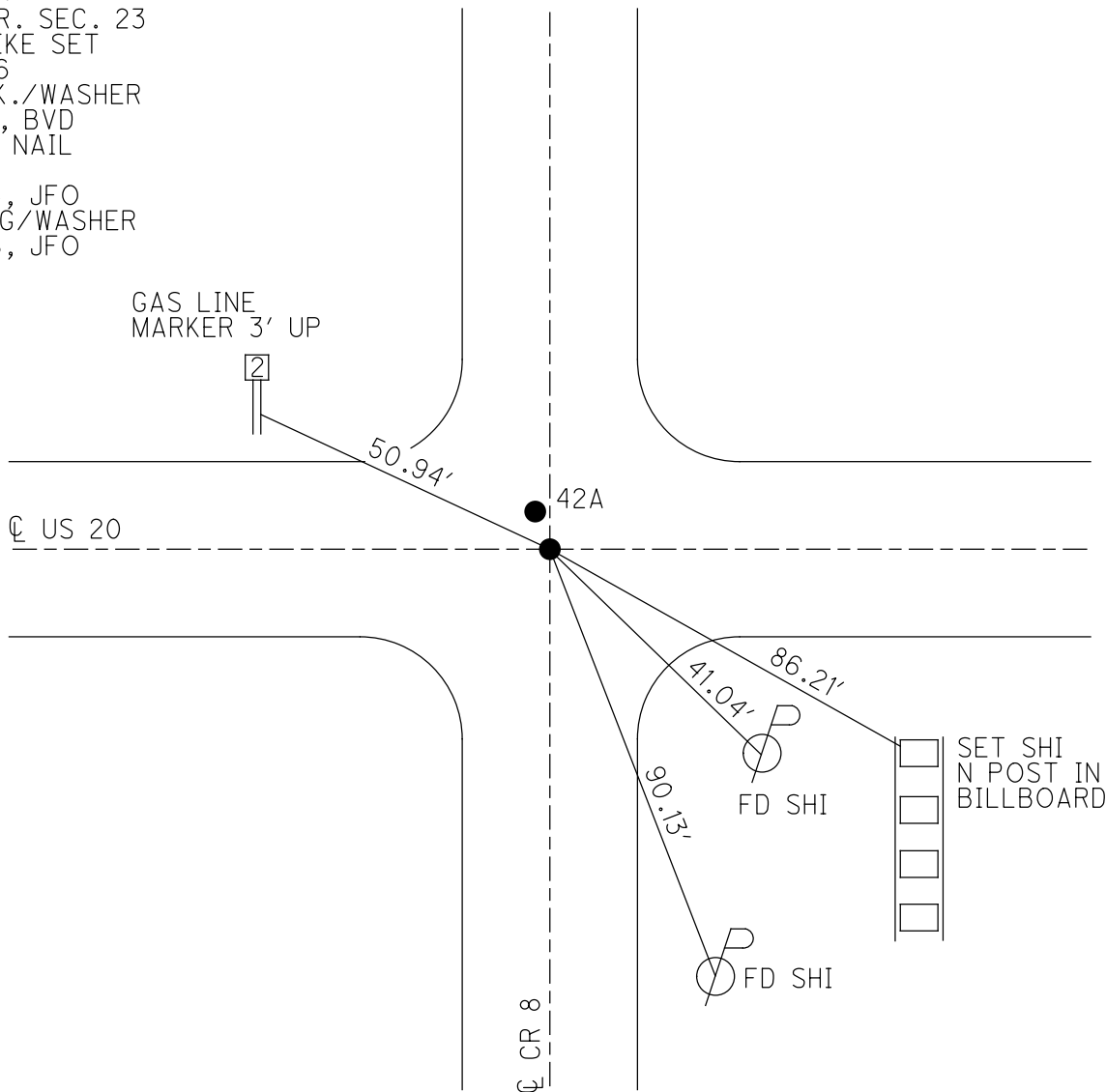
TYPE MONUMENT _____ MAG NAIL _____
 ON SURFACE - ~~BELOW~~ _____ ON _____
~~LEFT~~ - ℄ PAV'T - RIGHT _____ 1' _____
 _____ TO _____ EDGE PAVEMENT
 S.L.M. 1097+98.99



GRID: NORTHING: 733890.799 EASTING: 1554207.311

42 TO 42A = 2.67'

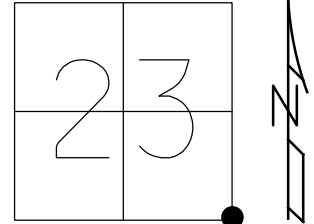
RECORD:
 SE. COR. SEC. 23
 SM. SPIKE SET
 8-27-86
 SET P.K./WASHER
 6-21-01, BVD
 FD MAG NAIL
 REF42
 9-24-15, JFO
 SET MAG/WASHER
 6-29-18, JFO



O.D.O.T. DISTRICT 2 SURVEY OFFICE (USE ONLY)

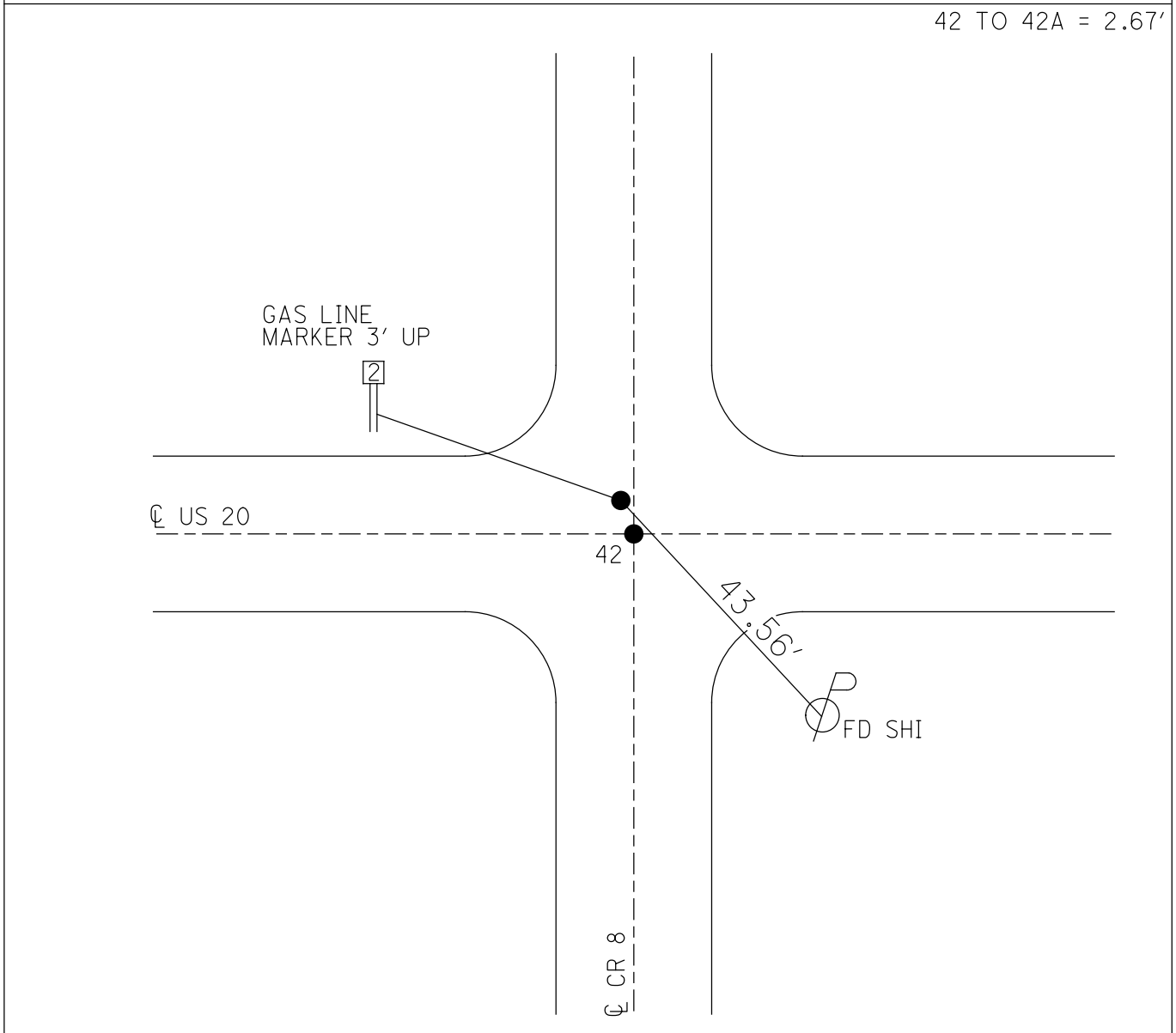
PERSONNEL _____ REFERENCE NO. 42 A SHEET 3 OF 28
 NOTES RHOADES DATE 4/11/17 ROUTE US 20
 H.C. O'DONNELL WEATHER CLOUDY COUNTY FULTON
 R.C. HELDMAN TEMP. 56° TOWNSHIP ROYALTON
 _____ SECTION 23
 _____ T 9 S R 3 E

TYPE MONUMENT _____ P.K. SHANK _____
 ON SURFACE - ~~BELOW~~ _____ ON _____
 LEFT - ☉ PAV'T - ~~RIGHT~~ _____ 1.7' _____
 _____ TO _____ EDGE PAVEMENT
 S.L.M. 1044+93.04



GRID: NORTHING: 733893.279 EASTING: 1554206.288

42 TO 42A = 2.67'



O.D.O.T. DISTRICT 2 SURVEY OFFICE (USE ONLY)

PERSONNEL _____ REFERENCE NO. 43 SHEET 4 OF 28

NOTES RHOADES DATE 4/11/17 ROUTE US 20

H.C. O'DONNELL WEATHER CLOUDY COUNTY FULTON

R.C. HELDMAN TEMP. 56° TOWNSHIP ROYALTON

DWG BY NIESE PID NO PID R/W SECTION 24

T 9 S R 3 E

TYPE MONUMENT P.K. NAIL

ON SURFACE - ~~BELOW~~ ON

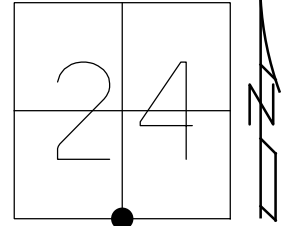
OFFSET \varnothing PAVEMENT 0.5' LT : ~~RT~~

- TO - EDGE PAVEMENT

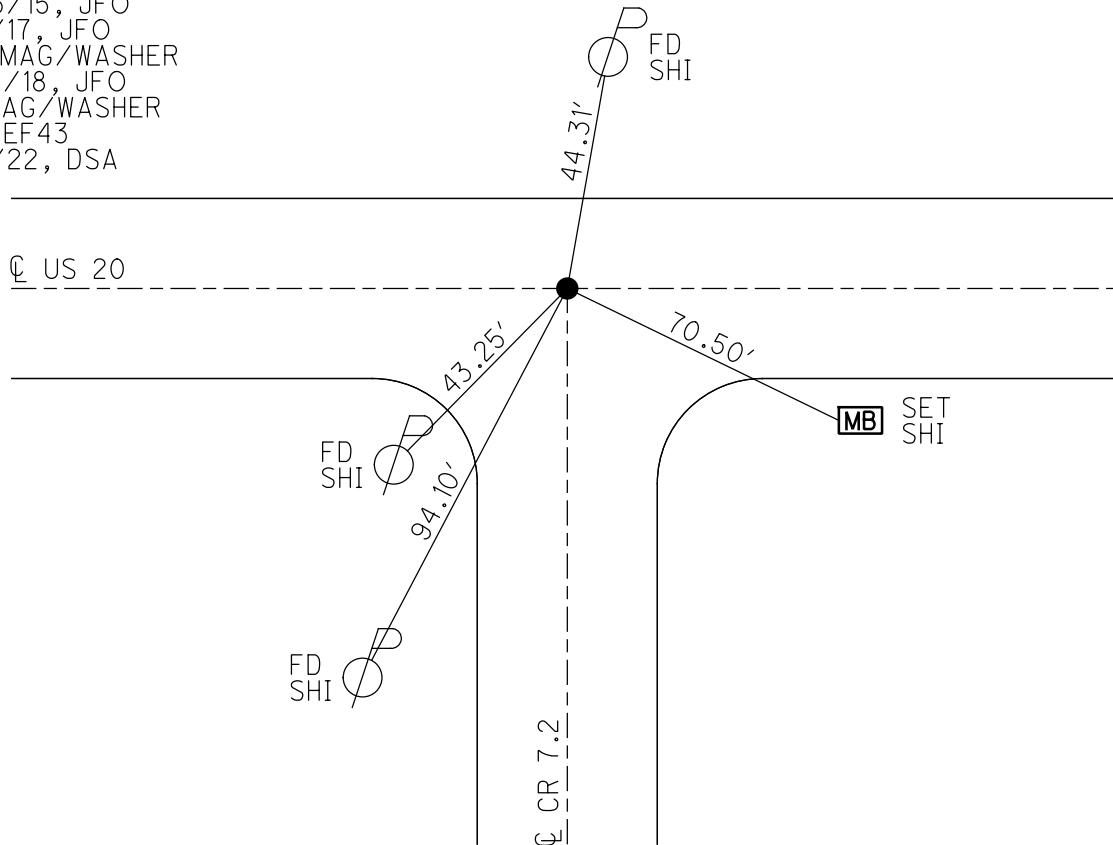
STATION: 1044+37.91

HORZ.DATUM: NAD83 2011 GEOID: NAVD88 2018

GRID: NORTHING: 733796.102 EASTING: 1556844.531



RECORD:
 SM. 1/4COR. SEC. 24
 8/27/86, IRS
 SET P.K./WASHER
 BVD
 FD P.K. NAIL
 REF43
 10/13/15, JFO
 4/11/17, JFO
 SET MAG/WASHER
 6/29/18, JFO
 FD MAG/WASHER
 RECRE43
 1/14/22, DSA

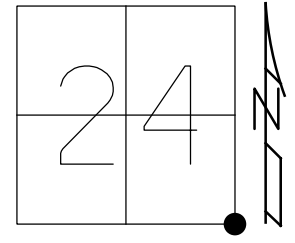


O.D.O.T. DISTRICT 2 SURVEY OFFICE (USE ONLY)

PERSONNEL _____ REFERENCE NO. 43 A SHEET 5 OF 28
 NOTES RHOADES DATE 4/11/17 ROUTE US 20
 H.C. O'DONNELL WEATHER CLOUDY COUNTY FULTON
 R.C. HELDMAN TEMP. 56° TOWNSHIP ROYALTON
 DWG BY NIESE PID NO PID R/W SECTION 24
 T 9 S R 3 E

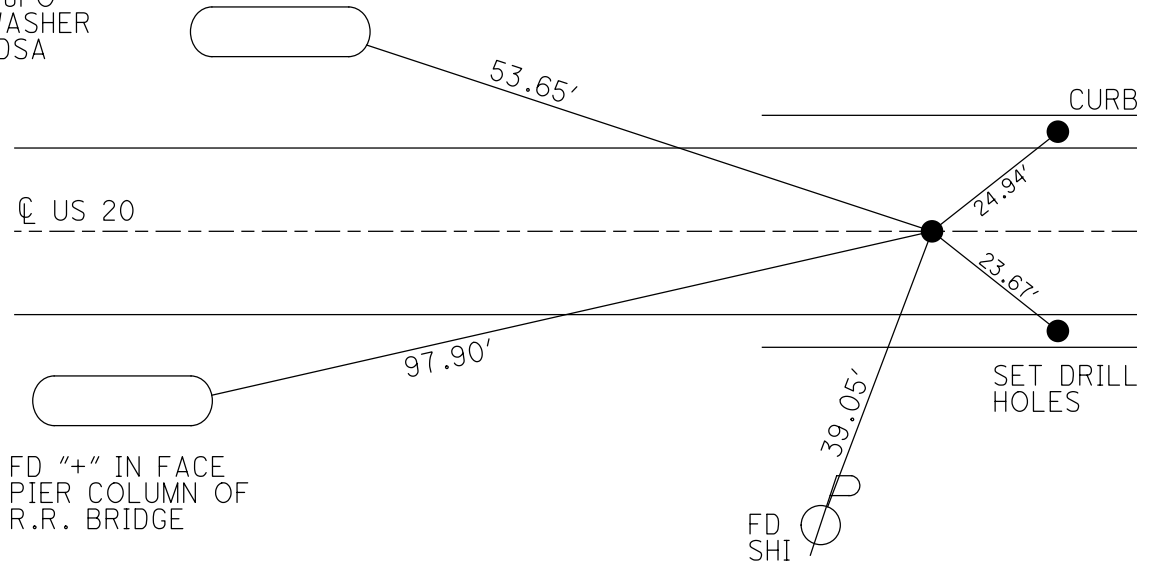
TYPE MONUMENT P.K./WASHER
 ON SURFACE - ~~BELOW~~ ON
 OFFSET ☐ PAVEMENT ON LT : RT
- TO - EDGE PAVEMENT
 STATION: 1150+79.30

HORZ.DATUM: NAD83 2011 GEOID: NAVD88 2018
 GRID: NORTHING: 733696.781 EASTING: 1559484.051



RECORD:
 S.E. COR. SEC. 24
 STA. 1156+62.43
 1932 PLAN
 SET P.K./WASHER
 6/21/01, BVD
 FD P.K./WASHER
 REFA43
 10/13/15, JFO
 4/11/17, JFO
 SET MAG/WASHER
 6/26/18, JFO
 FD MAG/WASHER
 1/14/22, DSA

FD "+" IN FACE
 PIER COLUMN OF
 R.R. BRIDGE



FD "+" IN FACE
 PIER COLUMN OF
 R.R. BRIDGE

O.D.O.T. DISTRICT 2 SURVEY OFFICE (USE ONLY)

PERSONNEL

REFERENCE NO. 43 B

SHEET 6 OF 28

NOTES RHOADES

DATE 7/10/18

ROUTE US 20

H.C. O'DONNELL

WEATHER CLOUDY

COUNTY FULTON

R.C. RHOADES

TEMP. 87°

TOWNSHIP AMBOY

DWG BY NIESE

PID NO PID R/W

SECTION 19

T 9 S R 4 E

TYPE MONUMENT SET MAG/WASHER

ON SURFACE - ~~BELOW~~ ON

OFFSET ☉ PAVEMENT 2.5' N OF CURB ~~LT~~ : RT

- TO - EDGE PAVEMENT

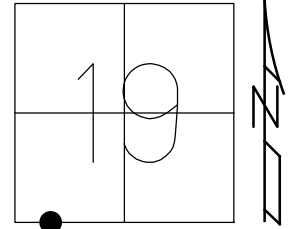
STATION: 1153+49.22

HORIZ.DATUM: NAD83 2011

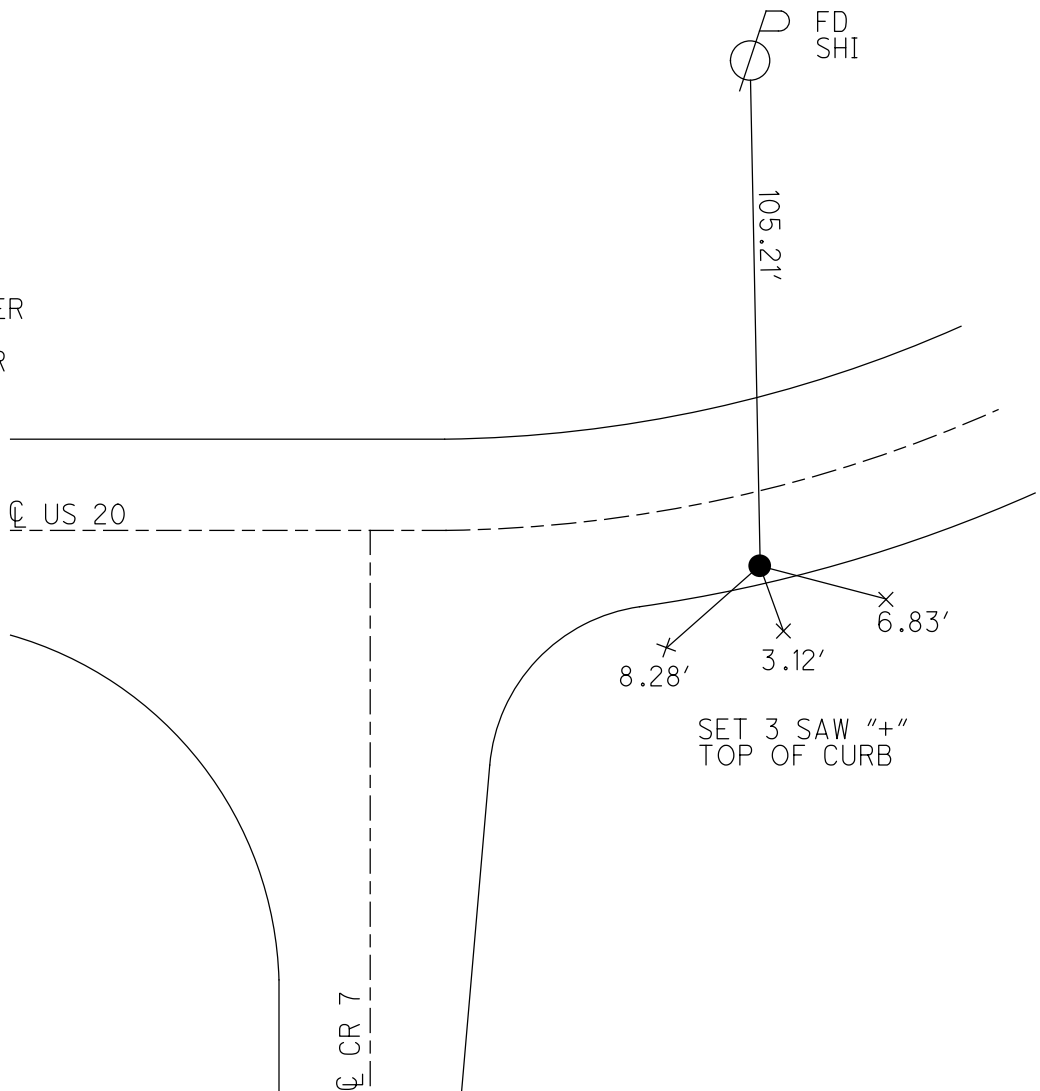
GEOID: NAVD88 2018

GRID: NORTHING: 733686.168

EASTING: 1559753.763



RECORD: P.I.
 STA 1159+32.43
 $\Delta = 14^{\circ}25' LT$
 L=145
 R= 1146.3
 8/27/86, IRS
 DNF
 10/13/15
 SHOT TIE XING
 REFB43
 11/4/15, JFO
 SET MAG/WASHER
 7/10/18, JFO
 FD MAG/WASHER
 RECREFB43
 1/14/22, DSA



O.D.O.T. DISTRICT 2 SURVEY OFFICE (USE ONLY)

PERSONNEL _____ REFERENCE NO. 43 C SHEET 7 OF 28
 NOTES RHOADES DATE 4/11/17 ROUTE US 20
 H.C. O'DONNELL WEATHER CLEAR COUNTY FULTON
 R.C. RHOADES TEMP. 56° TOWNSHIP AMBOY
 DWG BY NIESE PID NO PID R/W SECTION 19
 T 9 S R 4 E

TYPE MONUMENT P.K. SHANK (HOLE)

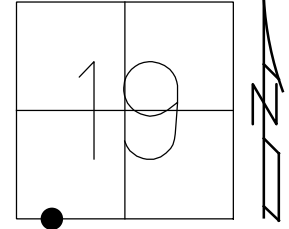
ON SURFACE - ~~BELOW~~ ON

OFFSET ☉ PAVEMENT 1.7' TO N EP LT : RT
1.7' TO LT EDGE PAVEMENT

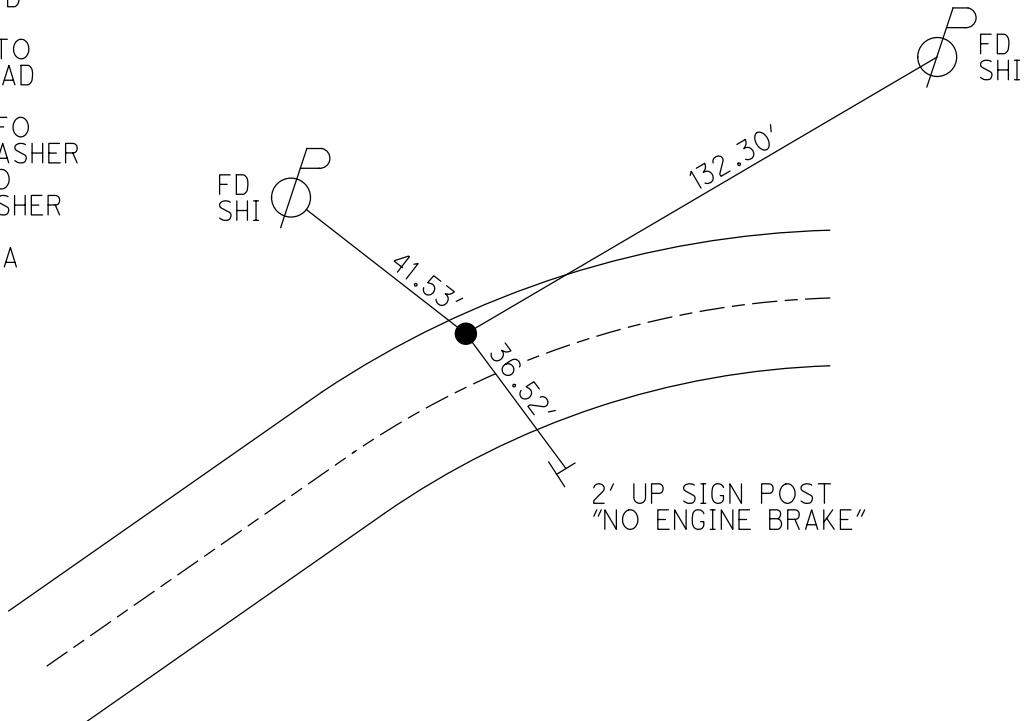
STATION: 1157+05.88

HORZ.DATUM: NAD83 2011 GEOID: NAVD88 2018

GRID: NORTHING: 733761.661 EASTING: 1560102.346



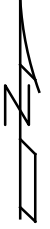
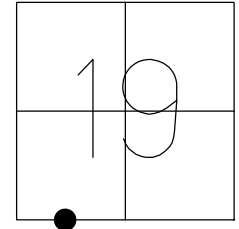
RECORD: P.I.
 STA. 1162+87.62
 $\Delta = 12^{\circ}27'20''$
 T = 125.09'
 R = 1146.3
 SET P.K./WASHER
 6/21/01, BVD
 D.N.F.
 TIES X-ED TO
 HOLE IN ROAD
 REFC43
 10/13/15, JFO
 SET MAG/WASHER
 4/11/17, JFO
 FD MAG/WASHER
 REFC43
 1/14/22, DSA



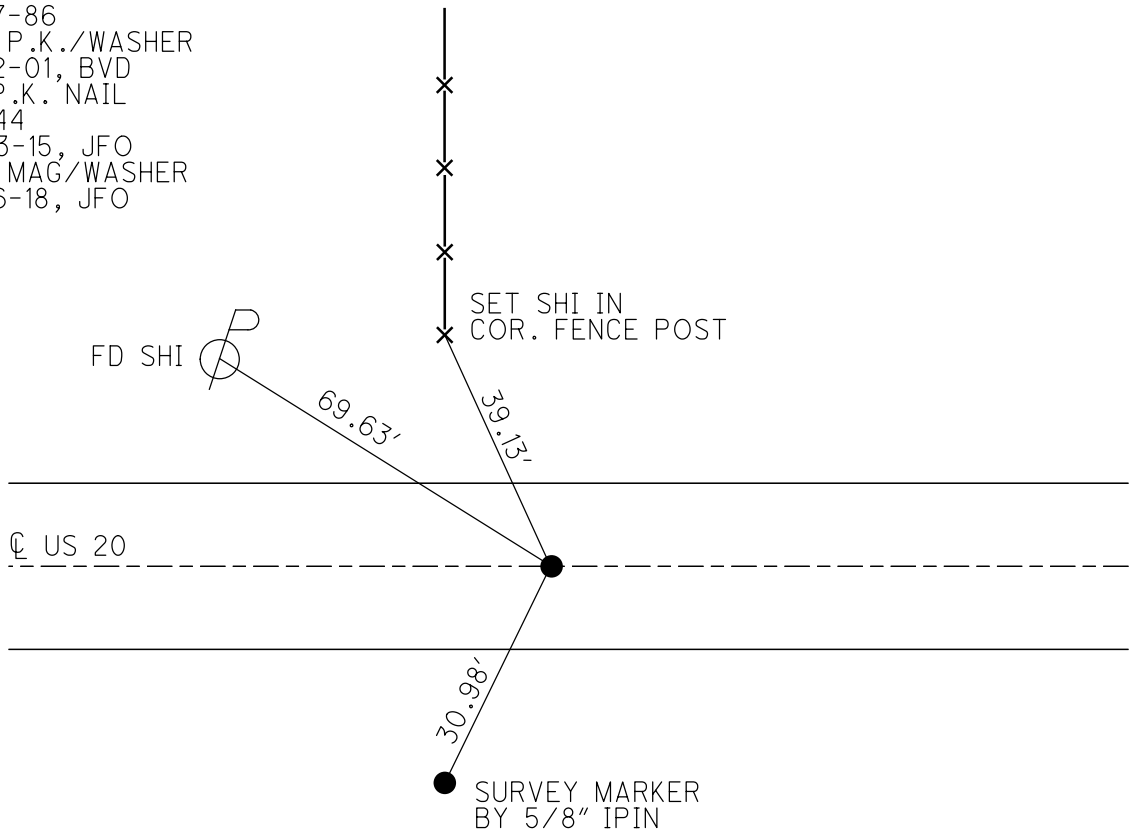
O.D.O.T. DISTRICT 2 SURVEY OFFICE (USE ONLY)

PERSONNEL	REFERENCE NO.	<u>44</u>	SHEET	<u>8</u>	OF	<u>28</u>
NOTES	RHOADES	DATE	<u>4/11/17</u>	ROUTE	<u>US 20</u>	
H.C.	O'DONNELL	WEATHER	<u>CLOUDY</u>	COUNTY	<u>FULTON</u>	
R.C.	HELDMAN	TEMP.	<u>56°</u>	TOWNSHIP	<u>AMBOY</u>	
				SECTION	<u>19</u>	
					<u>T 9 S R 4 E</u>	

TYPE MONUMENT _____ R.R. SPIKE _____
 ON SURFACE - BELOW _____ 4" _____
~~LEFT - C~~ PAV'T - ~~RIGHT~~ _____ ON _____
 _____ TO _____ EDGE PAVEMENT
 S.L.M. 1167+90.04
 GRID: NORTHING: 733756.391 EASTING: 1561186.494



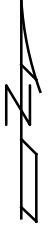
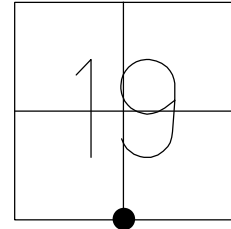
RECORD:
 SET SPIKE
 8-27-86
 SET P.K./WASHER
 6-22-01, BVD
 FD P.K. NAIL
 REF44
 10-13-15, JFO
 SET MAG/WASHER
 6-26-18, JFO



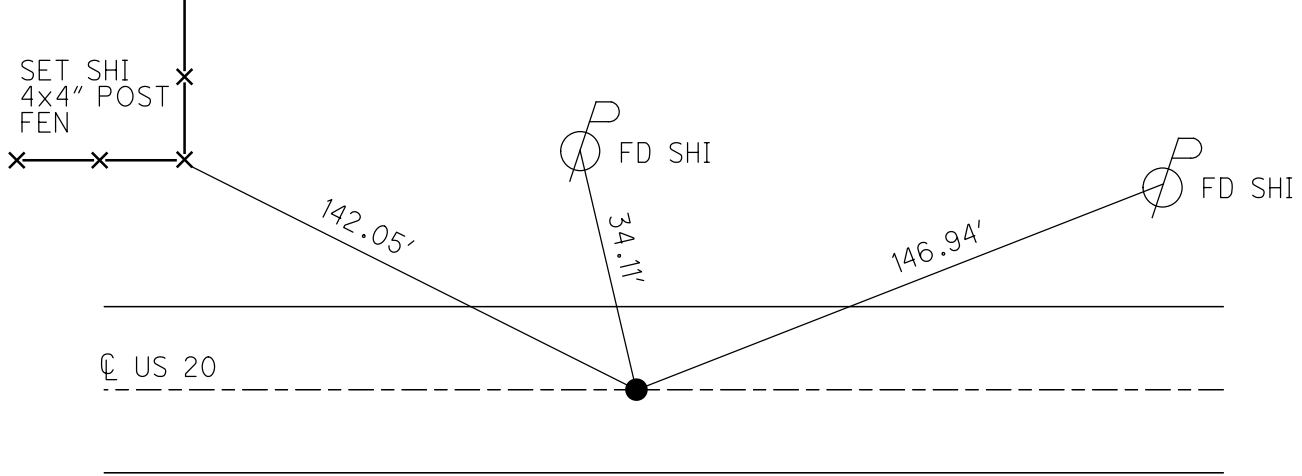
O.D.O.T. DISTRICT 2 SURVEY OFFICE (USE ONLY)

PERSONNEL _____ REFERENCE NO. 45 SHEET 9 OF 28
 NOTES RHOADES DATE 4/11/17 ROUTE US 20
 H.C. O'DONNELL WEATHER CLOUDY COUNTY FULTON
 R.C. HELDMAN TEMP. 56° TOWNSHIP AMBOY
 _____ SECTION 19
 _____ T 9 S R 4 E

TYPE MONUMENT _____ P.K./WASHER _____
 ON SURFACE - ~~BELOW~~ _____ ON _____
~~LEFT~~ - ☉ PAV'T - ~~RIGHT~~ _____ ON _____
 _____ TO _____ EDGE PAVEMENT
 S.L.M. 1184+77.99
 GRID: NORTHING: 733748.292 EASTING: 1562874.425



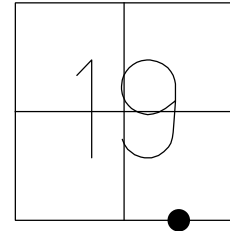
RECORD:
 S. 1/4 COR. SEC. 19
 8-27-86
 SET P.K./WASHER
 6-22-01, BVD
 FD P.K./WASHER
 REF45
 10-13-15, JFO
 SET MAG/WASHER
 6-26-18, JFO



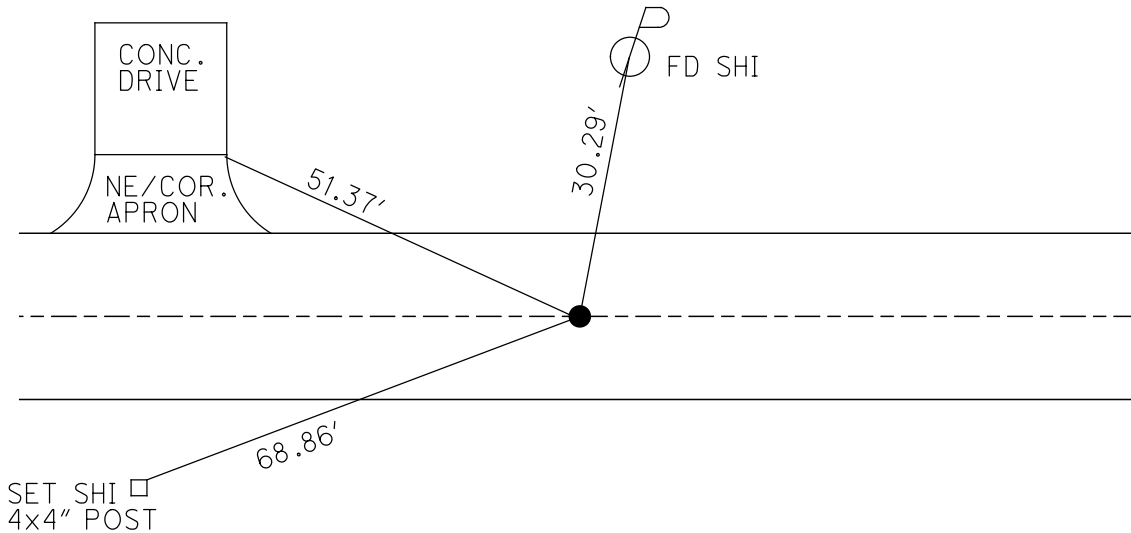
O.D.O.T. DISTRICT 2 SURVEY OFFICE (USE ONLY)

PERSONNEL	REFERENCE NO.	<u>45A</u>	SHEET	<u>10</u>	OF	<u>28</u>
NOTES	RHOADES	DATE	<u>4/11/17</u>	ROUTE	<u>US 20</u>	
H.C.	<u>O'DONNELL</u>	WEATHER	<u>CLOUDY</u>	COUNTY	<u>FULTON</u>	
R.C.	<u>HELDMAN</u>	TEMP.	<u>56°</u>	TOWNSHIP	<u>AMBOY</u>	
				SECTION	<u>19</u>	
				T	<u>9</u>	R
				S	<u>4</u>	E

TYPE MONUMENT _____ P.K./WASHER _____
 ON SURFACE - ~~BELOW~~ _____ ON _____
 LEFT - ☉ PAV'T - ~~RIGHT~~ _____ 0.5' _____
 _____ TO _____ EDGE PAVEMENT
 S.L.M. 1197+95.85
 GRID: NORTHING: 733738.539 EASTING: 1564192.244



RECORD:
 1/16 COR. SEC. 19
 8-17-86
 SET P.K./WASHER
 6-22-01, BVD
 FD P.K./WASHER
 REFA45
 10-13-15, JFO
 SET MAG/WASHER
 6-26-18, JFO

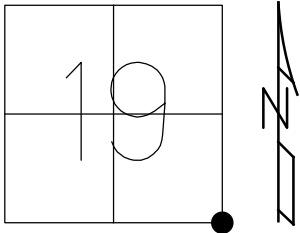


O.D.O.T. DISTRICT 2 SURVEY OFFICE (USE ONLY)

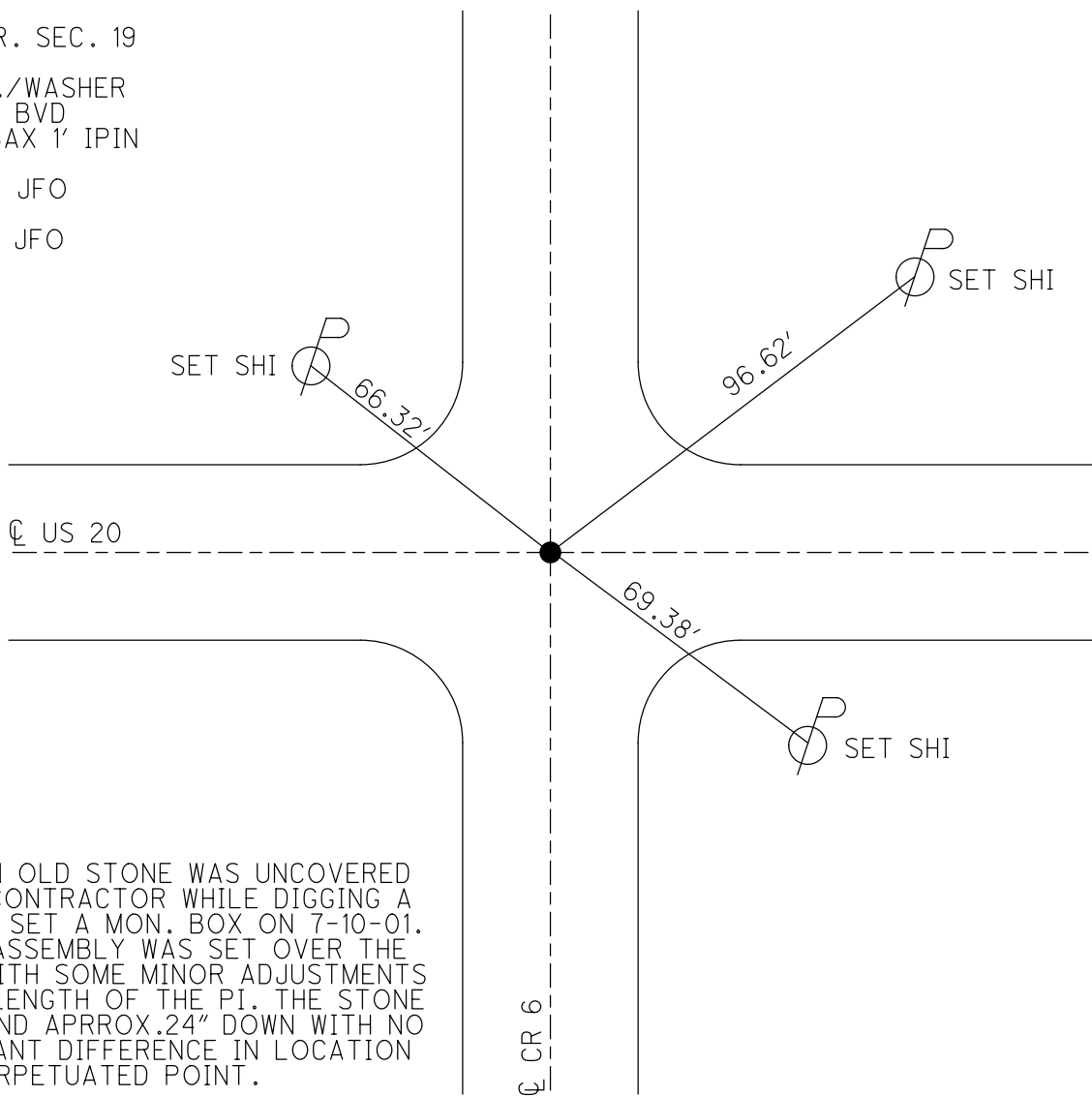
PERSONNEL _____ REFERENCE NO. 46 SHEET 11 OF 28

NOTES	HUSS _____	DATE	<u>8/28/00</u>	ROUTE	<u>US 20</u>
H.C.	<u>ROUSOS</u>	WEATHER	<u>FAIR</u>	COUNTY	<u>FULTON</u>
R.C.	<u>CORDES</u>	TEMP.	<u>82°</u>	TOWNSHIP	<u>AMBOY</u>
	<u>VAN DUSEN</u>			SECTION	<u>19</u>
				T	<u>9</u> S
				R	<u>4</u> E

TYPE MONUMENT _____ R.R. SPIKE _____
~~ON SURFACE~~ - BELOW _____ 1.5"
~~LEFT - C~~ PAV'T - ~~RIGHT~~ ON _____
 _____ TO _____ EDGE PAVEMENT
 S.L.M. _____ 1211+13.54
 GRID: NORTHING: 733728.812 EASTING: 1565509.898



RECORD:
 S.E. COR. SEC. 19
 8-27-86
 SET P.K./WASHER
 6-22-01, BVD
 FD MONBAX 1' IPIN
 REF 46
 10-14-15, JFO
 FD IPIN
 6-26-18, JFO

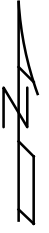
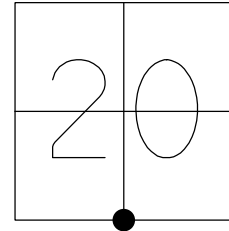


NOTE: AN OLD STONE WAS UNCOVERED BY THE CONTRACTOR WHILE DIGGING A HOLE TO SET A MON. BOX ON 7-10-01. A MON. ASSEMBLY WAS SET OVER THE STONE WITH SOME MINOR ADJUSTMENTS ON THE LENGTH OF THE PI. THE STONE WAS FOUND APPROX. 24" DOWN WITH NO SIGNIFICANT DIFFERENCE IN LOCATION FROM PERPETUATED POINT.

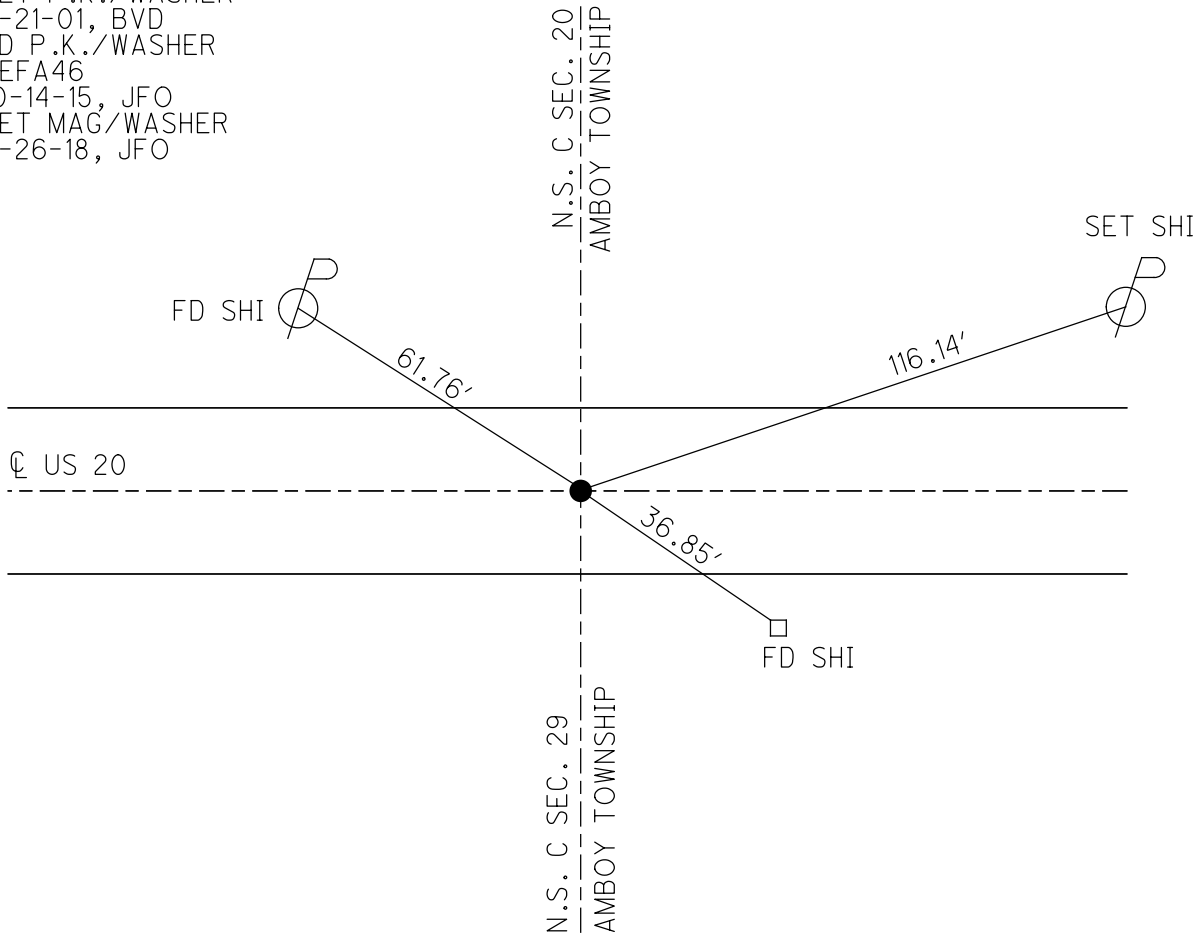
O.D.O.T. DISTRICT 2 SURVEY OFFICE (USE ONLY)

PERSONNEL _____ REFERENCE NO. 46A SHEET 12 OF 28
 NOTES RHOADES DATE 4/11/17 ROUTE US 20
 H.C. O'DONNELL WEATHER CLOUDY COUNTY FULTON
 R.C. HELDMAN TEMP. 56° TOWNSHIP AMBOY
 _____ SECTION 20
 _____ T 9 S R 4 E

TYPE MONUMENT _____ P.K./WASHER _____
 ON SURFACE - ~~BELOW~~ _____ ON _____
~~LEFT~~ - ☉ PAV'T - ~~RIGHT~~ _____ ON _____
 _____ TO _____ EDGE PAVEMENT
 S.L.M. 1236+84.35
 GRID: NORTHING: 733718.067 EASTING: 1568080.688



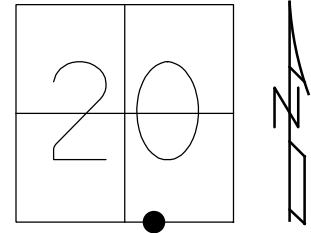
RECORD:
 S 1/4 CORNER SEC 23
 SET P.K./WASHER
 6-21-01, BVD
 FD P.K./WASHER
 REFA46
 10-14-15, JFO
 SET MAG/WASHER
 6-26-18, JFO



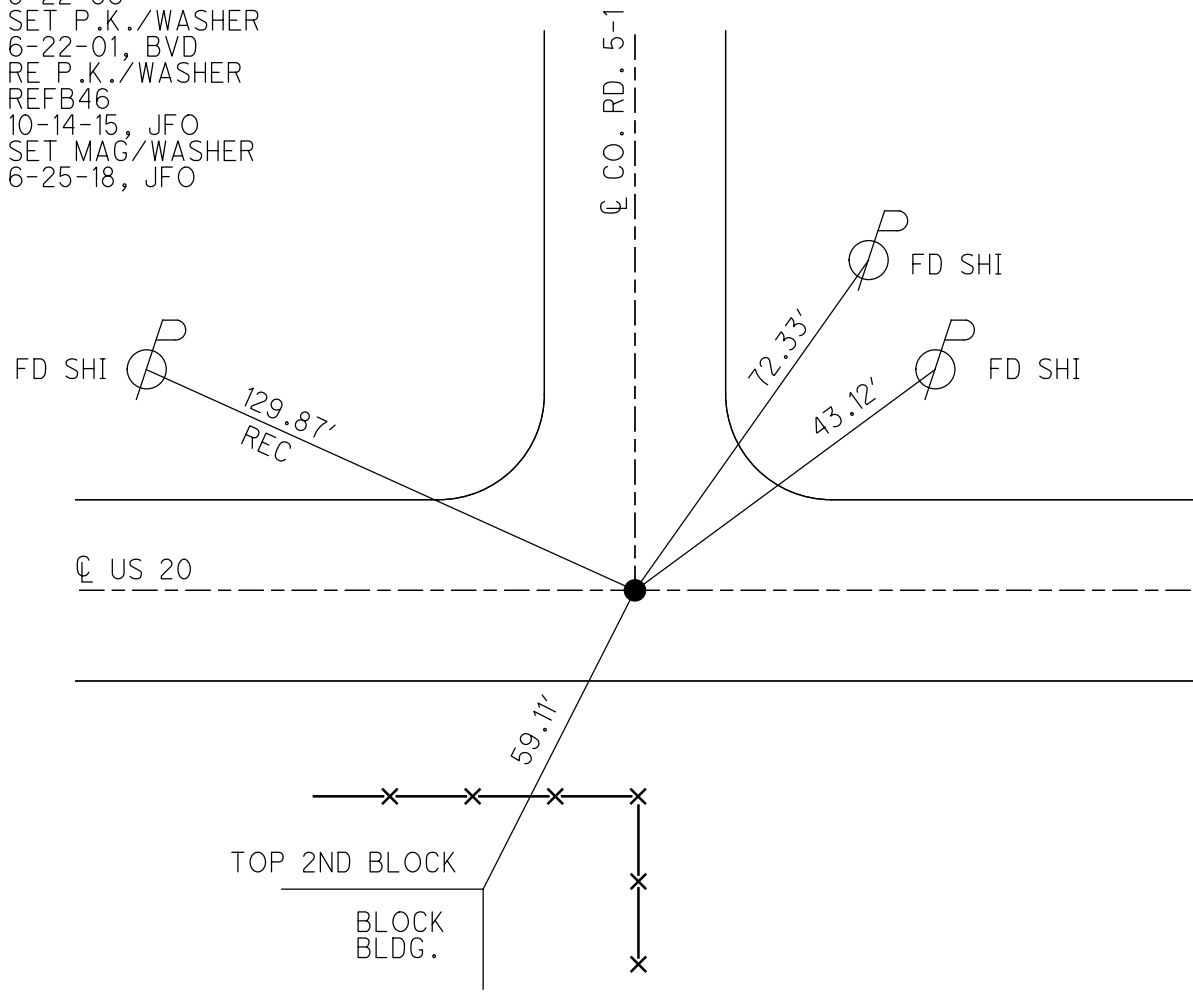
O.D.O.T. DISTRICT 2 SURVEY OFFICE (USE ONLY)

PERSONNEL	REFERENCE NO.	46B	SHEET	13	OF	28
NOTES	RHOADES	DATE	4/11/17	ROUTE	US 20	
H.C.	O'DONNELL	WEATHER	CLOUDY	COUNTY	FULTON	
R.C.	HELDMAN	TEMP.	56°	TOWNSHIP	AMBOY	
				SECTION	20	
				T	9	S
				R	4	E

TYPE MONUMENT _____ P.K./WASHER _____
 ON SURFACE - ~~BELOW~~ _____ ON _____
~~LEFT - C~~ PAV'T - ~~RIGHT~~ _____ ON _____
 _____ TO _____ EDGE PAVEMENT _____
 S.L.M. _____ 1249+72.25 _____
 GRID: NORTHING: 733713.820 EASTING: 1569368.578



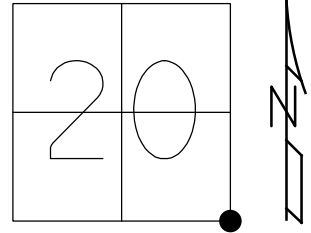
RECORD:
 1/4, 1/4COR. SEC. 20
 SET P.K./WASHER,
 8-22-86
 SET P.K./WASHER
 6-22-01, BVD
 RE P.K./WASHER
 REFB46
 10-14-15, JFO
 SET MAG/WASHER
 6-25-18, JFO



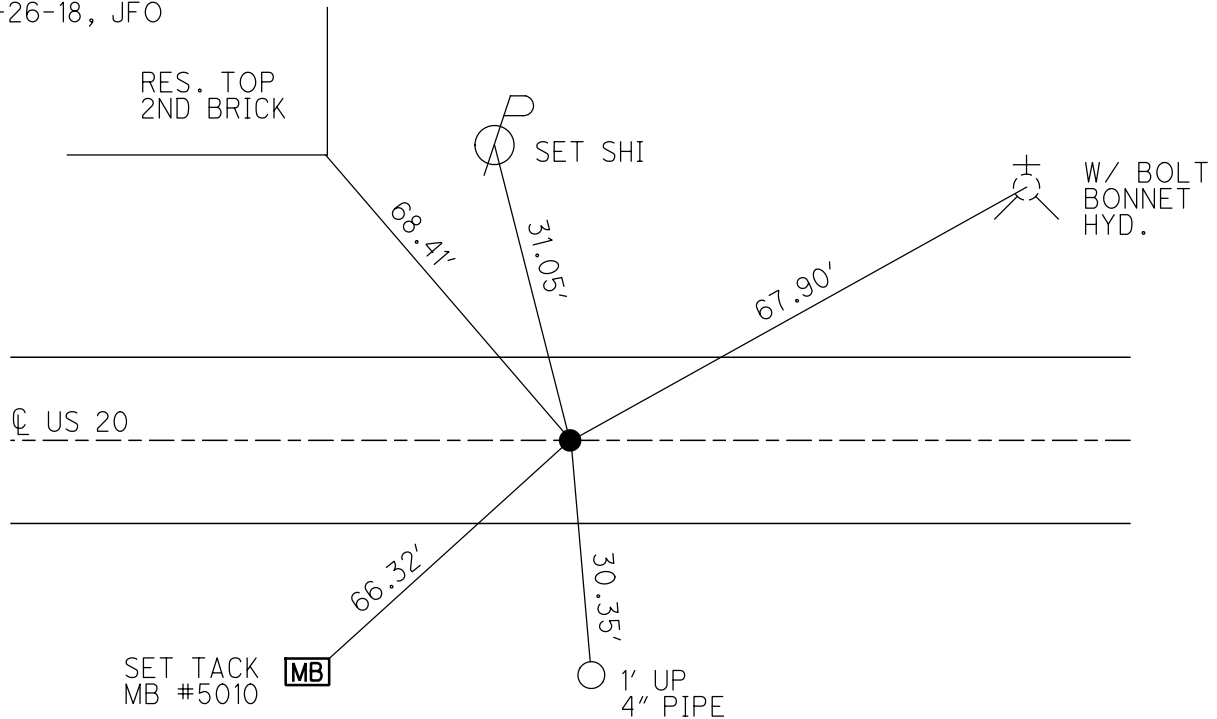
O.D.O.T. DISTRICT 2 SURVEY OFFICE (USE ONLY)

PERSONNEL _____ REFERENCE NO. 47 SHEET 14 OF 28
 NOTES RHOADES _____ DATE 4/11/17 ROUTE US 20
 H.C. O'DONNELL _____ WEATHER CLOUDY COUNTY FULTON
 R.C. HELDMAN _____ TEMP. 56° TOWNSHIP AMBOY
 _____ SECTION 20
 _____ T 9 S R 4 E

TYPE MONUMENT _____ P.K./WASHER _____
 ON SURFACE - ~~BELOW~~ _____ ON _____
~~LEFT~~ - C PAV'T - RIGHT _____ 1.3'
11.7' TO RT EDGE PAVEMENT
 S.L.M. _____ 1262+59.85
 GRID: NORTHING: 733709.917 EASTING: 1570656.173



RECORD:
 SET P.K./WASHER
 6-22-01, BVD
 FD P.K./WASHER
 REF 47
 10-14-15, JFO
 SET MAG/WASHER
 6-26-18, JFO



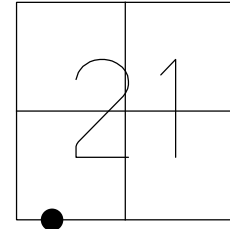
O.D.O.T. DISTRICT 2 SURVEY OFFICE (USE ONLY)

PERSONNEL _____ REFERENCE NO. 48 SHEET 15 OF 28

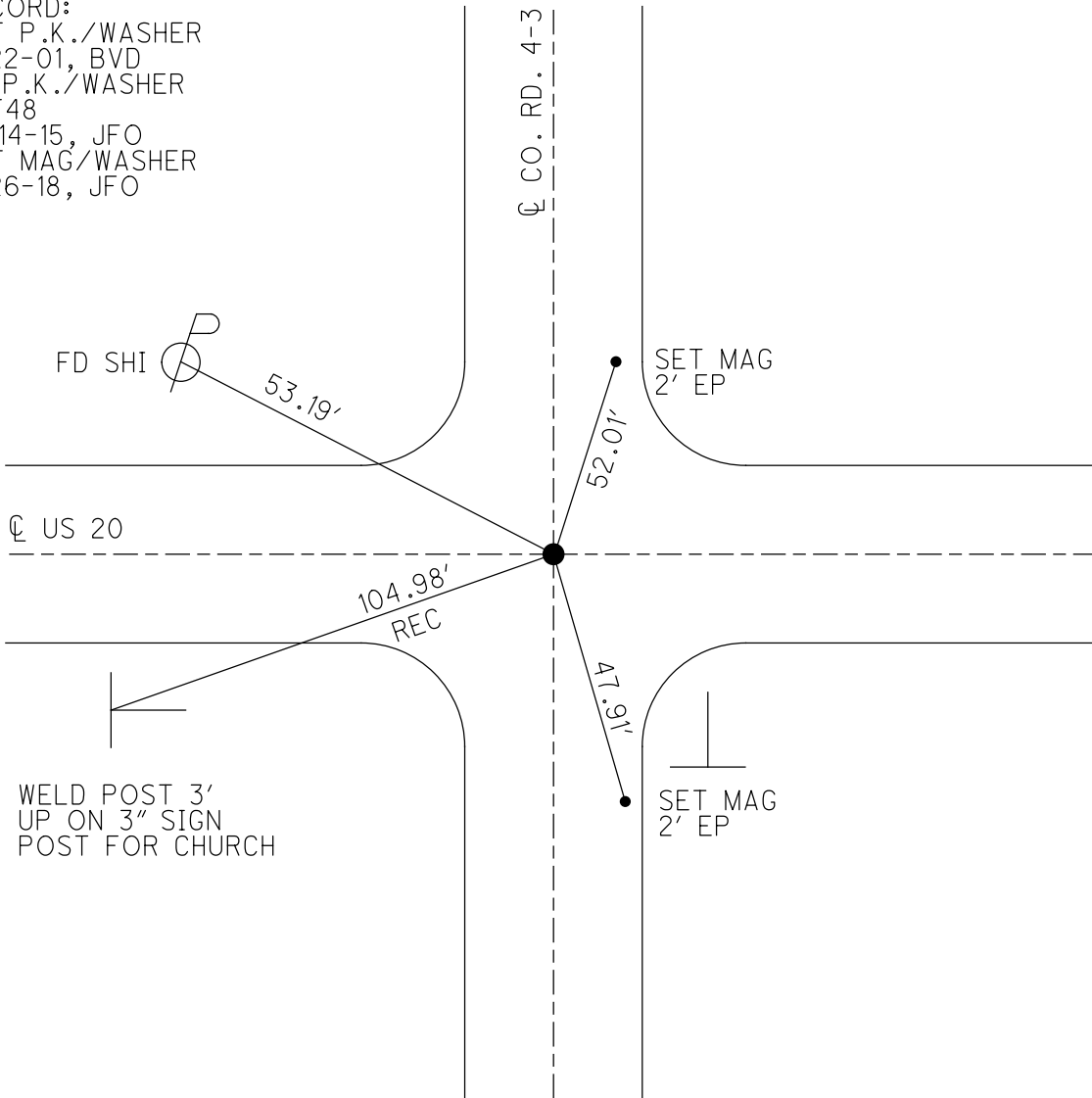
NOTES RHOADES DATE 4/11/17 ROUTE US 20
 H.C. O'DONNELL WEATHER CLOUDY COUNTY FULTON
 R.C. HELDMAN TEMP. 56° TOWNSHIP AMBOY
 _____ SECTION 21
 _____ T 9 S R 4 E

TYPE MONUMENT _____ P.K./WASHER _____
 ON SURFACE - ~~BELOW~~ _____ ON _____
 LEFT - ☉ PAV'T - ~~RIGHT~~ _____ 1' _____
 _____ TO _____ EDGE PAVEMENT _____
 S.L.M. _____ 1276+13.90 _____

GRID: NORTHING: 733726.623 EASTING: 1572010.117



RECORD:
 SET P.K./WASHER
 6-22-01, BVD
 FD P.K./WASHER
 REF48
 10-14-15, JFO
 SET MAG/WASHER
 6-26-18, JFO

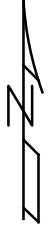
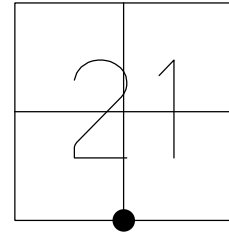


O.D.O.T. DISTRICT 2 SURVEY OFFICE (USE ONLY)

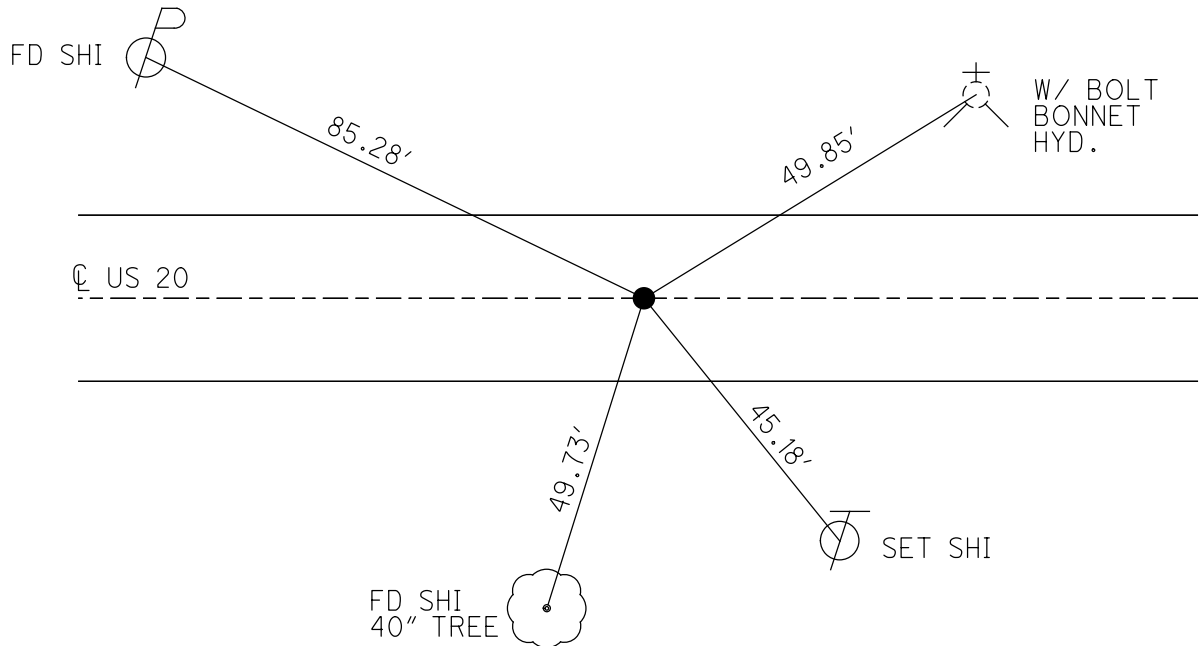
PERSONNEL _____ REFERENCE NO. 48A SHEET 16 OF 28
 NOTES RHOADES DATE 4/11/17 ROUTE US 20
 H.C. O'DONNELL WEATHER CLOUDY COUNTY FULTON
 R.C. HELDMAN TEMP. 56° TOWNSHIP AMBOY
 _____ SECTION 21
 _____ T 9 S R 4 E

TYPE MONUMENT _____ MAG NAIL _____
 ON SURFACE - ~~BELOW~~ _____ ON _____
~~LEFT~~ - ☉ PAV'T - RIGHT _____ 0.6'
 _____ TO _____ EDGE PAVEMENT
 S.L.M. _____ 1289+70.53

GRID: NORTHING: 733743.058 EASTING: 1573366.646



RECORD:
 FD MAG NAIL
 SET BY OTHERS
 6-22-01, BVD
 FD MAG NAIL
 REFA48
 10-14-15, JFO
 SET MAG/WASHER
 6-26-18, JFO

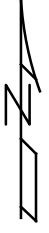
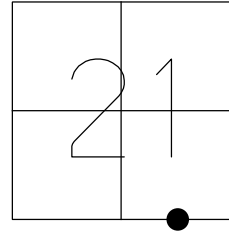


O.D.O.T. DISTRICT 2 SURVEY OFFICE (USE ONLY)

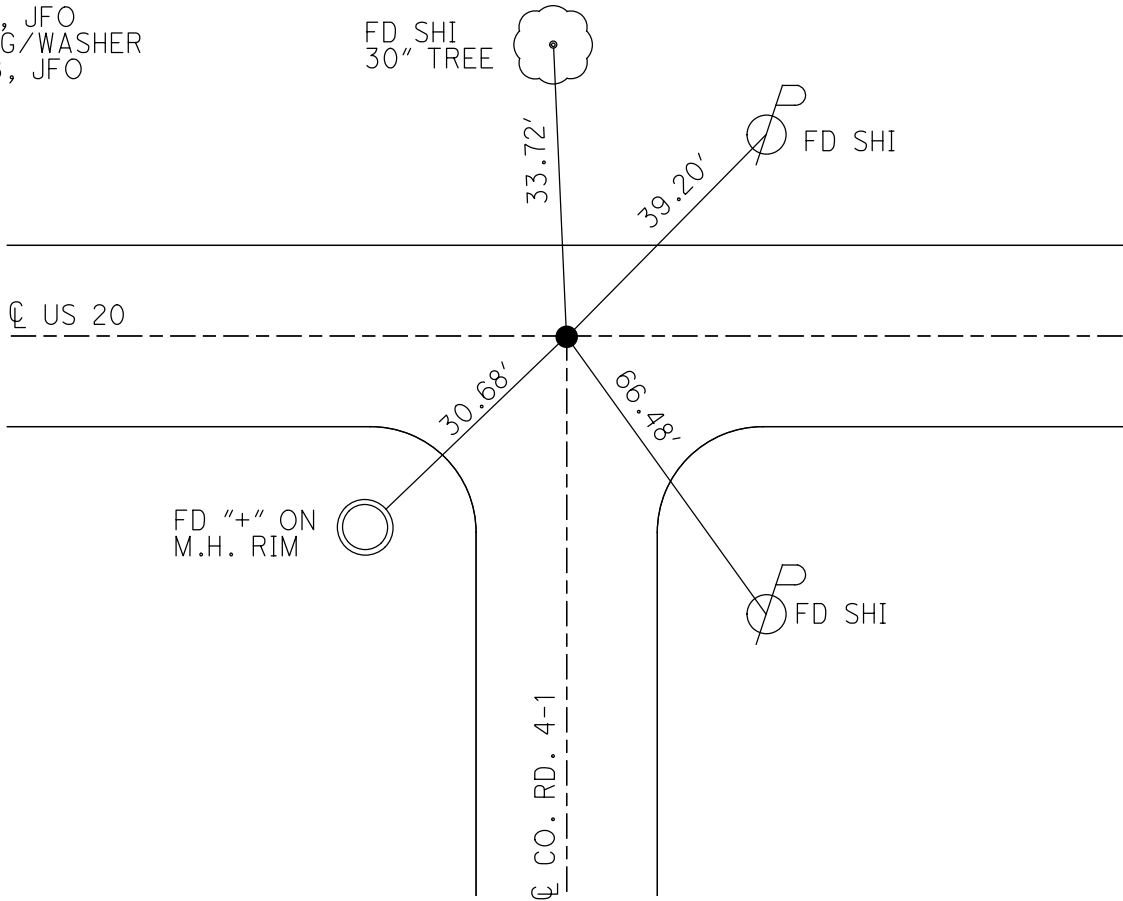
PERSONNEL	REFERENCE NO.	49	SHEET	17	OF	28
NOTES	RHOADES	DATE	4/12/17	ROUTE	US 20	
H.C.	O'DONNELL	WEATHER	FAIR	COUNTY	FULTON	
R.C.	HELDMAN	TEMP.	46°	TOWNSHIP	AMBOY	
				SECTION	21	
				T	9	S
				R	4	E

TYPE MONUMENT _____ MAG NAIL _____
 ON SURFACE - ~~BELOW~~ _____ ON _____
 LEFT - ☉ PAV'T - ~~RIGHT~~ _____ 0.6' _____
 _____ 11.7' TO LT EDGE PAVEMENT
 S.L.M. _____ 1302+76.54

GRID: NORTHING: 733782.222 EASTING: 1574672.074



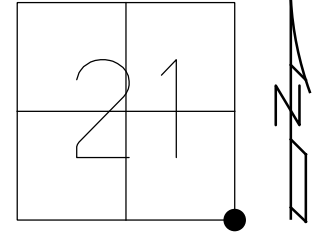
RECORD:
 FD MAG NAIL
 SET BY OTHERS
 6-22-01, BVD
 FD MAG NAIL
 REF49
 9-15-15, JFO
 SET MAG/WASHER
 6-25-18, JFO



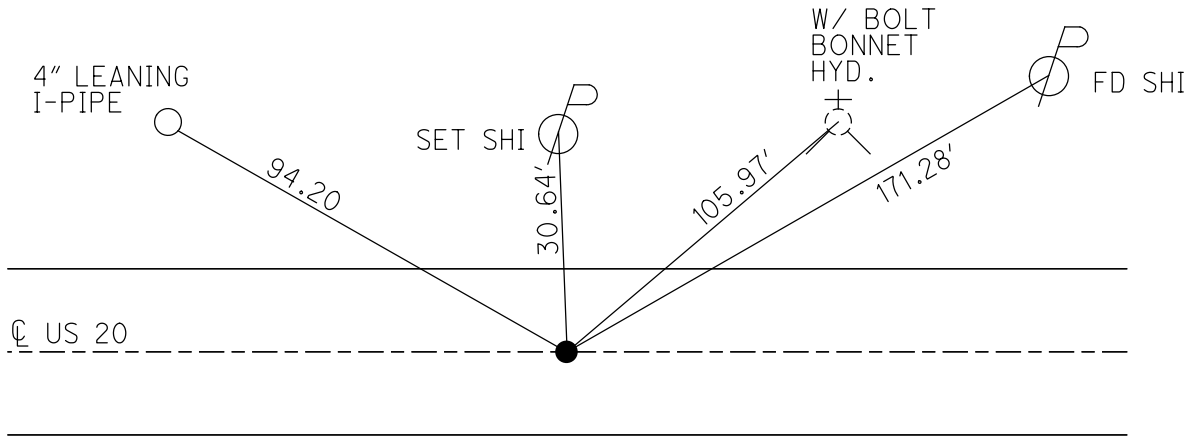
O.D.O.T. DISTRICT 2 SURVEY OFFICE (USE ONLY)

PERSONNEL _____ REFERENCE NO. 50 SHEET 18 OF 28
 NOTES RHOADES _____ DATE 4/12/17 ROUTE US 20
 H.C. O'DONNELL _____ WEATHER FAIR COUNTY FULTON
 R.C. HELDMAN _____ TEMP. 46° TOWNSHIP AMBOY
 _____ SECTION 21
 _____ T 9 S R 4 E

TYPE MONUMENT _____ SET MAG/WASHER _____
 ON SURFACE - ~~BELOW~~ _____ ON _____
 LEFT - \odot PAV'T - ~~RIGHT~~ _____ 2.6'
9.5' TO LT EDGE PAVEMENT
 S.L.M. 1315+82.52
 GRID: NORTHING: 733821.401 EASTING: 1575977.466



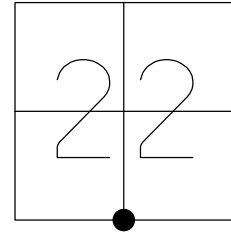
RECORD:
 FD MAG NAIL
 SET BY OTHERS
 6-22-01, BVD
 FD MAG NAIL
 REF50
 9-15-15, JFO
 SET MAG/WASHER
 6-25-18, JFO



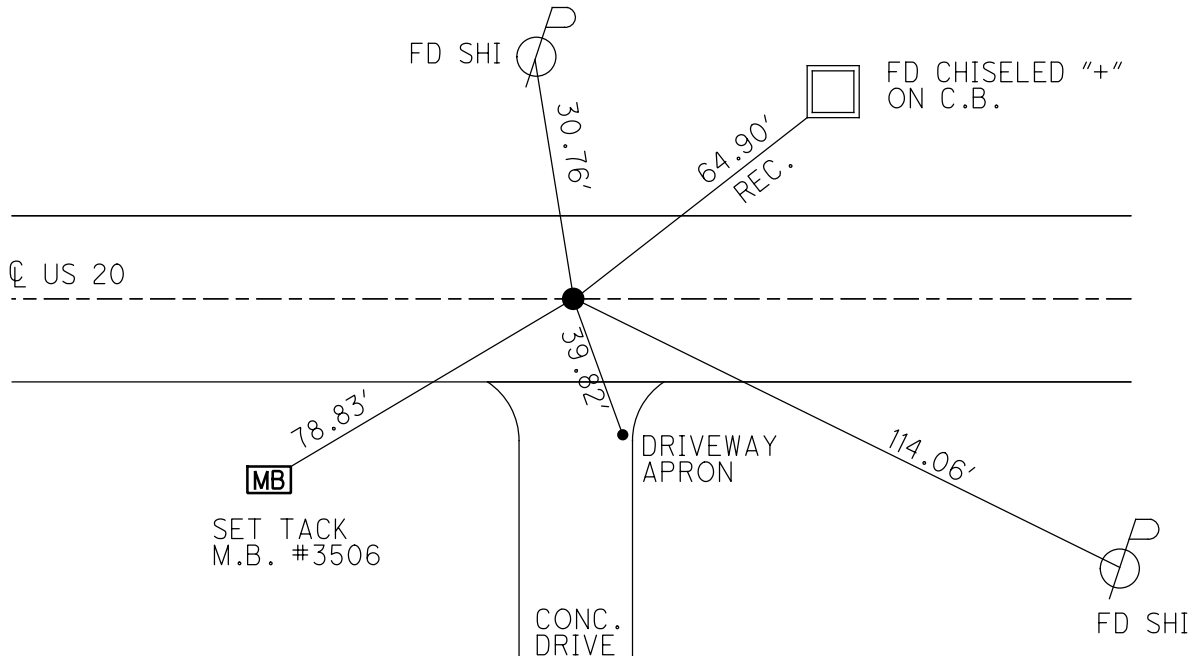
O.D.O.T. DISTRICT 2 SURVEY OFFICE (USE ONLY)

PERSONNEL	REFERENCE NO.	50A	SHEET	19	OF	28
NOTES	RHOADES	DATE	4/12/17	ROUTE	US 20	
H.C.	O'DONNELL	WEATHER	FAIR	COUNTY	FULTON	
R.C.	HELDMAN	TEMP.	46°	TOWNSHIP	AMBOY	
				SECTION	22	
				T	9	S
				R	4	E

TYPE MONUMENT _____ MAG NAIL _____
 ON SURFACE - ~~BELOW~~ _____ ON _____
 LEFT - C PAV'T - ~~RIGHT~~ _____ 1' _____
 _____ 12' TO RT EDGE PAVEMENT _____
 S.L.M. _____ 1342+55.63 _____
 GRID: NORTHING: 733815.864 EASTING: 1578650.567



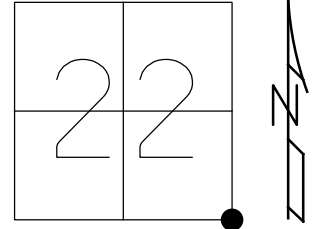
RECORD:
 FD MAG NAIL
 SET BY OTHER
 6-22-01, BVD
 FD MAG NAIL
 REFA50
 10-14-15, JFO
 SET MAG/WASHER
 6-25-18, JFO



O.D.O.T. DISTRICT 2 SURVEY OFFICE (USE ONLY)

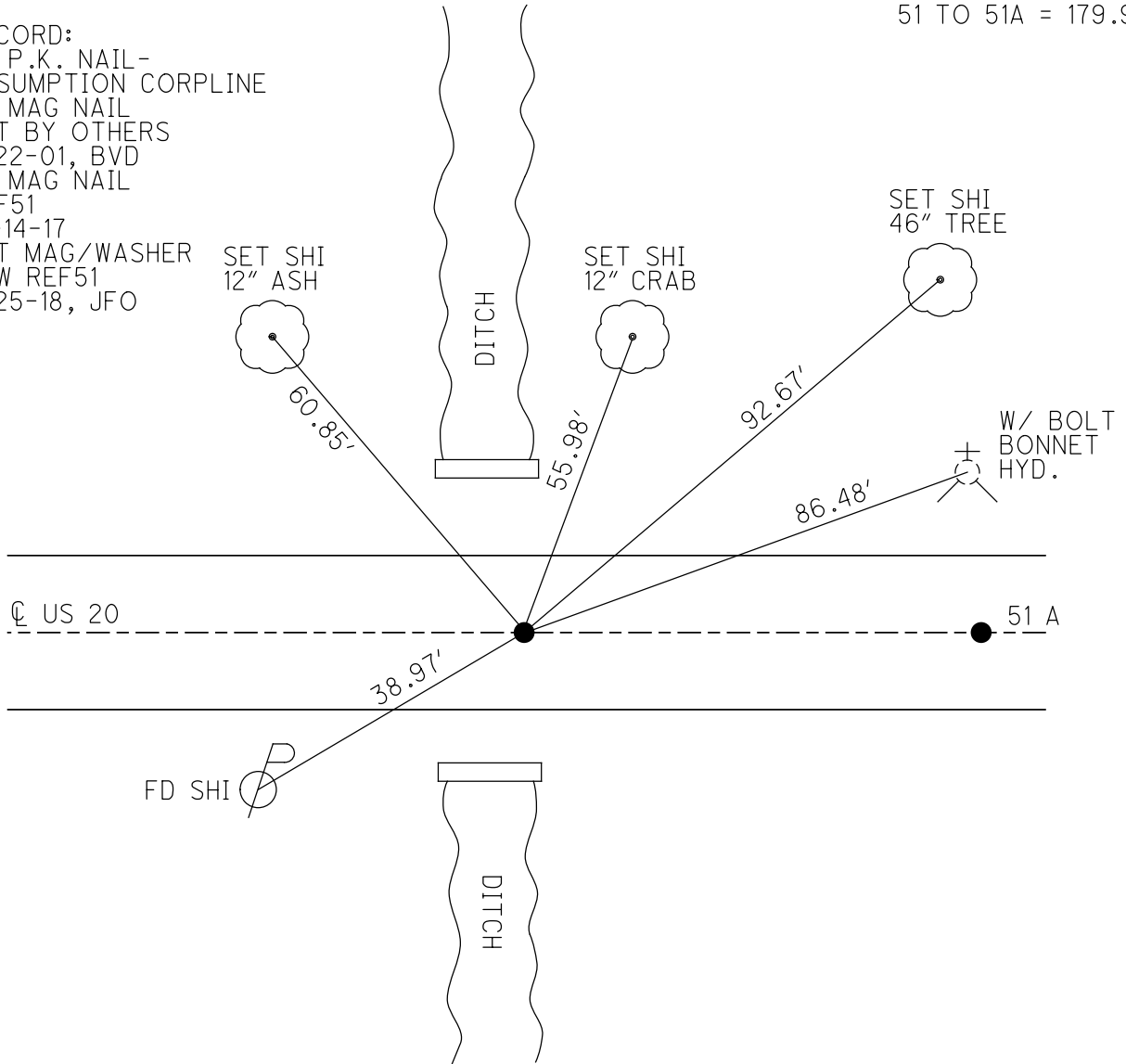
PERSONNEL _____ REFERENCE NO. 51 SHEET 20 OF 28
 NOTES RHOADES DATE 4/12/17 ROUTE US 20
 H.C. O'DONNELL WEATHER CLOUDY COUNTY FULTON
 R.C. HELDMAN TEMP. 46° TOWNSHIP AMBOY
 _____ SECTION 22
 _____ T 9 S R 4 E

TYPE MONUMENT _____ MAG NAIL
 ON SURFACE - ~~BELOW~~ _____ ON
~~LEFT - C~~ PAV'T - ~~RIGHT~~ _____ ON
 _____ 12' TO RT EDGE PAVEMENT
 S.L.M. 1368+32.17
 GRID: NORTHING: 733784.790 EASTING: 1581226.925



51 TO 51A = 179.95'

RECORD:
 FD P.K. NAIL -
 ASSUMPTION CORPLINE
 FD MAG NAIL
 SET BY OTHERS
 6-22-01, BVD
 FD MAG NAIL
 REF51
 10-14-17
 SET MAG/WASHER
 NEW REF51
 6-25-18, JFO

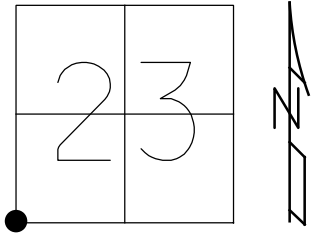


O.D.O.T. DISTRICT 2 SURVEY OFFICE (USE ONLY)

PERSONNEL _____ REFERENCE NO. 51A SHEET 21 OF 28
 NOTES RHOADES DATE 4/12/17 ROUTE US 20
 H.C. O'DONNELL WEATHER CLOUDY COUNTY FULTON
 R.C. HELDMAN TEMP. 46° TOWNSHIP AMBOY
 _____ SECTION 23
 _____ T 9 S R 4 E

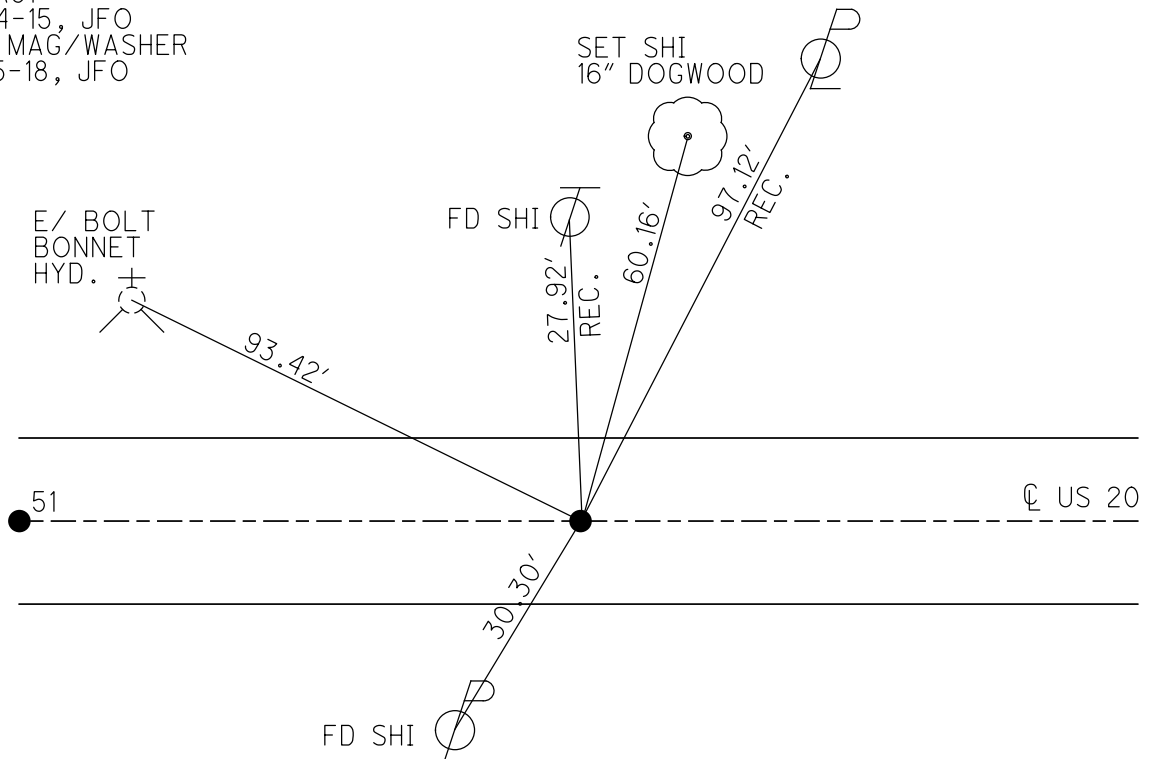
TYPE MONUMENT _____ P.K./WASHER _____
 ON SURFACE - ~~BELOW~~ _____ ON _____
~~LEFT~~ - ℄ PAV'T - RIGHT _____ 1' _____
10.3' TO RT EDGE PAVEMENT
 S.L.M. _____ 1370+12.44

GRID: NORTHING: 733781.818 EASTING: 1581407.1633



51 TO 51A = 179.95'

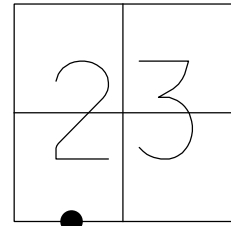
RECORD:
 SET P.K./WASHER
 6-22-01, BVD
 FD P.K./WASHER
 REFA51
 10-14-15, JFO
 SET MAG/WASHER
 6-25-18, JFO



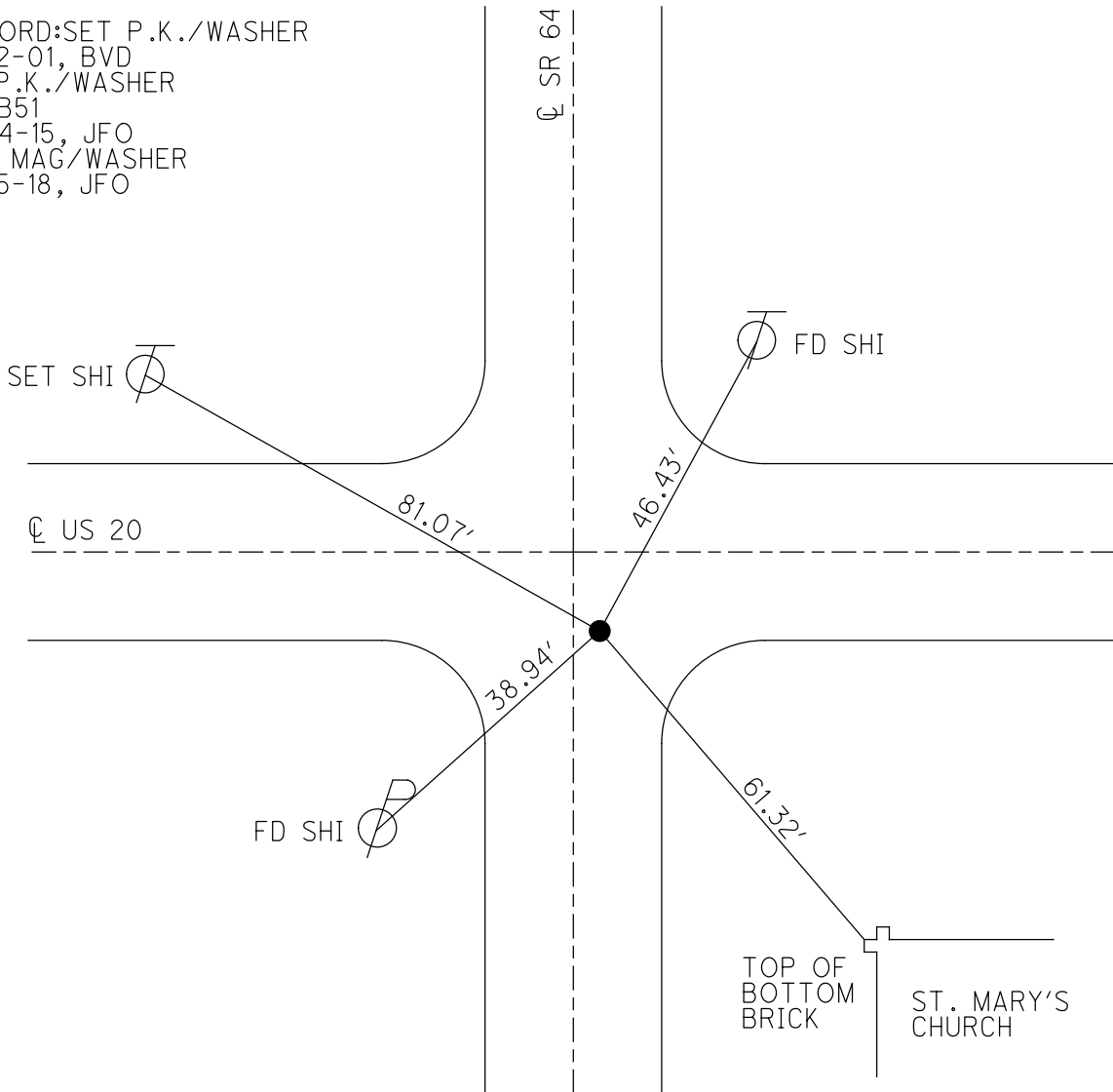
O.D.O.T. DISTRICT 2 SURVEY OFFICE (USE ONLY)

PERSONNEL _____ REFERENCE NO. 51B SHEET 22 OF 28
 NOTES RHOADES DATE 4/12/17 ROUTE US 20
 H.C. O'DONNELL WEATHER PT. CLOUDY COUNTY FULTON
 R.C. RHOADES TEMP. 46° TOWNSHIP AMBOY
 _____ SECTION 23
 _____ T 9 S R 4 E

TYPE MONUMENT _____ P.K./WASHER _____
 ON SURFACE - ~~BELOW~~ _____ ON _____
~~LEFT~~ - \odot PAV'T - RIGHT _____ 7.8' _____
 _____ TO _____ EDGE PAVEMENT _____
 S.L.M. _____ 1383+82.66 _____
 GRID: NORTHING: 733759.204 EASTING: 1582777.197



RECORD: SET P.K./WASHER
 6-22-01, BVD
 FD P.K./WASHER
 REFB51
 10-14-15, JFO
 SET MAG/WASHER
 6-25-18, JFO

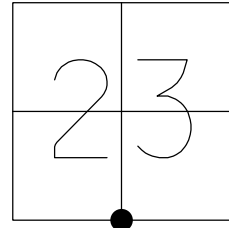


O.D.O.T. DISTRICT 2 SURVEY OFFICE (USE ONLY)

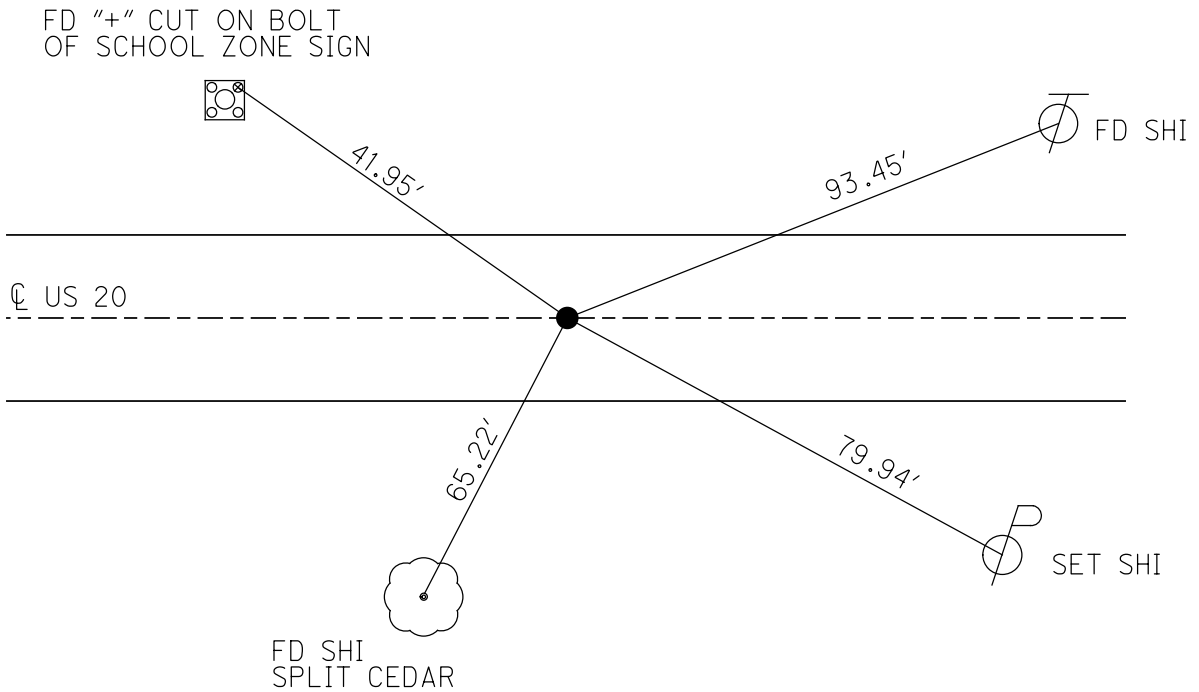
PERSONNEL _____ REFERENCE NO. 52 SHEET 23 OF 28
 NOTES RHOADES DATE 4/12/17 ROUTE US 20
 H.C. O'DONNELL WEATHER PT. CLOUDY COUNTY FULTON
 R.C. HELDMAN TEMP. 46° TOWNSHIP AMBOY
 _____ SECTION 23
 _____ T9S R4E

TYPE MONUMENT _____ SET MAG NAIL _____
 ON SURFACE - ~~BELOW~~ _____ ON _____
~~LEFT~~ - ℄ PAV'T - RIGHT _____ 3.7'
8.0' TO RT EDGE PAVEMENT
 S.L.M. _____ 1394+78.47

GRID: NORTHING: 733740.984 EASTING: 1583872.857



RECORD:
 SET P.K./WASHER
 6-22-01, BVD
 FD P.K./WASHER
 REF52
 10-14-15, JFO
 SET MAG/WASHER
 6-25-18, JFO

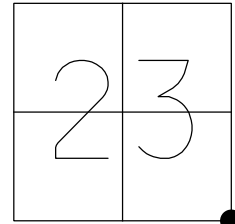


O.D.O.T. DISTRICT 2 SURVEY OFFICE (USE ONLY)

PERSONNEL _____ REFERENCE NO. 53 SHEET 24 OF 28
 NOTES RHOADES DATE 4-12-17 ROUTE US 20
 H.C. O'DONNELL WEATHER PT. CLOUDY COUNTY FULTON
 R.C. HELDMAN TEMP. 46° TOWNSHIP AMBOY
 _____ SECTION 23
 _____ T 9 S R 4 E

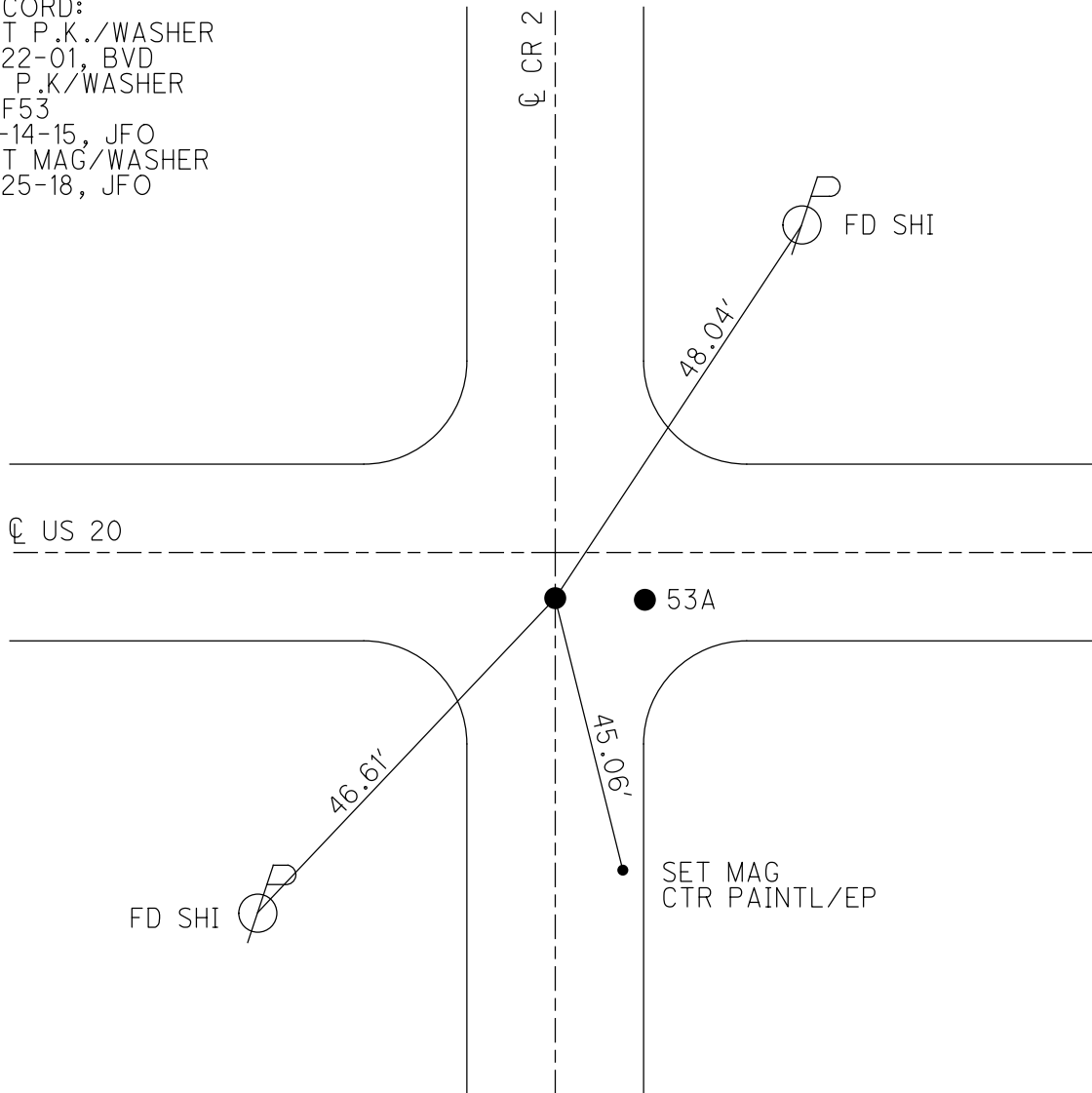
TYPE MONUMENT _____ P.K./WASHER _____
 ON SURFACE - ~~BELOW~~ _____ ON _____
~~LEFT~~ - ☉ PAV'T - RIGHT _____ 5.3' _____
 _____ TO _____ EDGE PAVEMENT _____
 S.L.M. _____ 1402+97.51 _____

GRID: NORTHING: 733666.693 EASTING: 1586490.841



53 T 53A = 20.01'

RECORD:
 SET P.K./WASHER
 6-22-01, BVD
 FD P.K./WASHER
 REF53
 10-14-15, JFO
 SET MAG/WASHER
 6-25-18, JFO

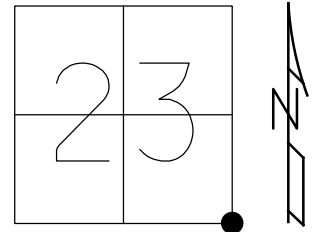


O.D.O.T. DISTRICT 2 SURVEY OFFICE (USE ONLY)

PERSONNEL _____ REFERENCE NO. 53A SHEET 25 OF 28
 NOTES RHOADES DATE 4/12/17 ROUTE US 20
 H.C. O'DONNELL WEATHER PT. CLOUDY COUNTY FULTON
 R.C. HELDMAN TEMP. 46° TOWNSHIP AMBOY
 _____ SECTION 23
 _____ T 9 S R 4 E

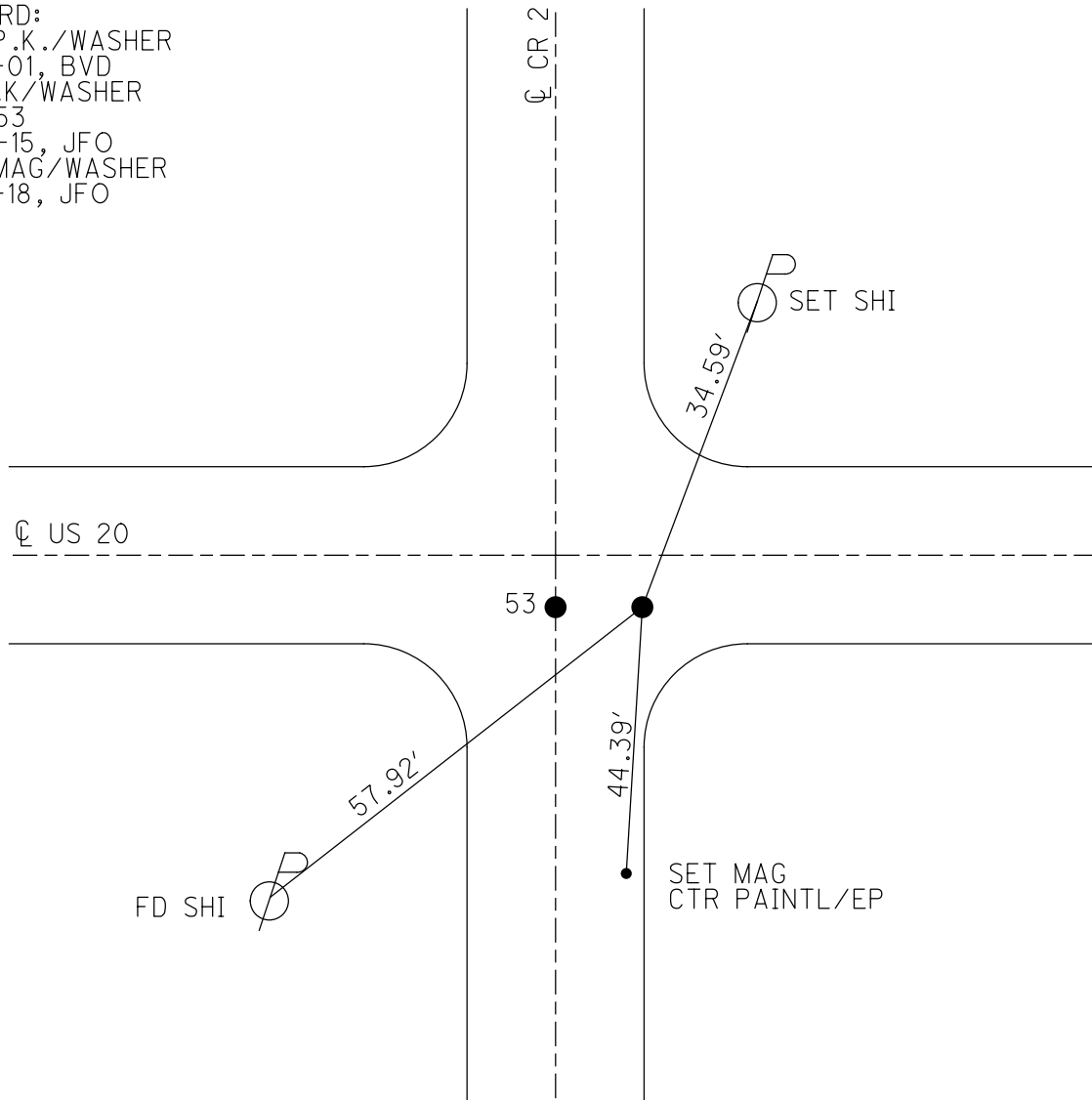
TYPE MONUMENT _____ P.K./WASHER _____
 ON SURFACE - ~~BELOW~~ _____ ON _____
~~LEFT - C~~ PAV'T - RIGHT _____ 5.3' _____
 _____ TO _____ EDGE PAVEMENT _____
 S.L.M. _____ 1421+17.53 _____

GRID: NORTHING: 733666.158 EASTING: 1586510.859



53 T 53A = 20.01'

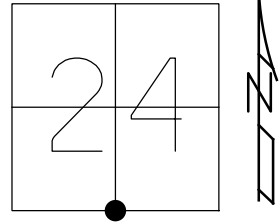
RECORD:
 SET P.K./WASHER
 6-22-01, BVD
 FD P.K/WASHER
 REFA53
 10-14-15, JFO
 SET MAG/WASHER
 6-25-18, JFO



O.D.O.T. DISTRICT 2 SURVEY OFFICE (USE ONLY)

PERSONNEL _____ REFERENCE NO. 54 SHEET 26 OF 28
 NOTES AUBLE DATE 12/21/23 ROUTE SR 20
 H.C. NIESE WEATHER CLOUDY COUNTY FULTON
 R.C. ASTON TEMP. 45° TOWNSHIP AMBOY
 DWG BY RHOADES PID PAVING TRAIN SECTION 24
 T 9 N R 4 E

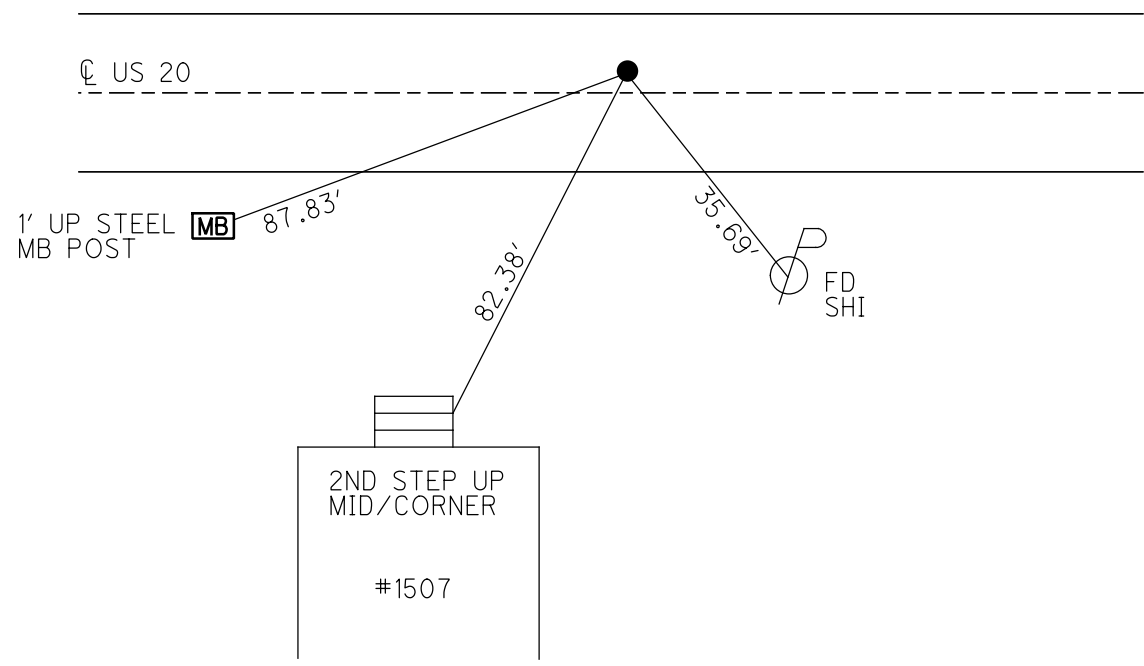
TYPE MONUMENT MAG/WASHER
 ON SURFACE - ~~BELOW~~ ON
 OFFSET 8.3' TO LT EDGE PAVEMENT
 STATION: 1447+46.02



HORZ.DATUM: NAD83 2011 GEOID: NAVD88 2018
 GRID: NORTHING: 733611.172 EASTING: 1589139.530

RECORD:
 SET P.K./WASHER
 6-22-01, BVD
 FD P.K/WASHER
 REF54
 10-14-15, JFO
 SET MAG/WASHER
 6-25-18, JFO
 FD MAG/WASHER
 FUL20REF54
 6/9/23, JAM
 12/21/23, DSA

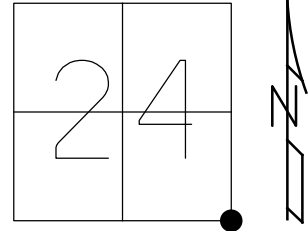
FULTON LPD:
 N: 390848.518
 E: 235463.606



O.D.O.T. DISTRICT 2 SURVEY OFFICE (USE ONLY)

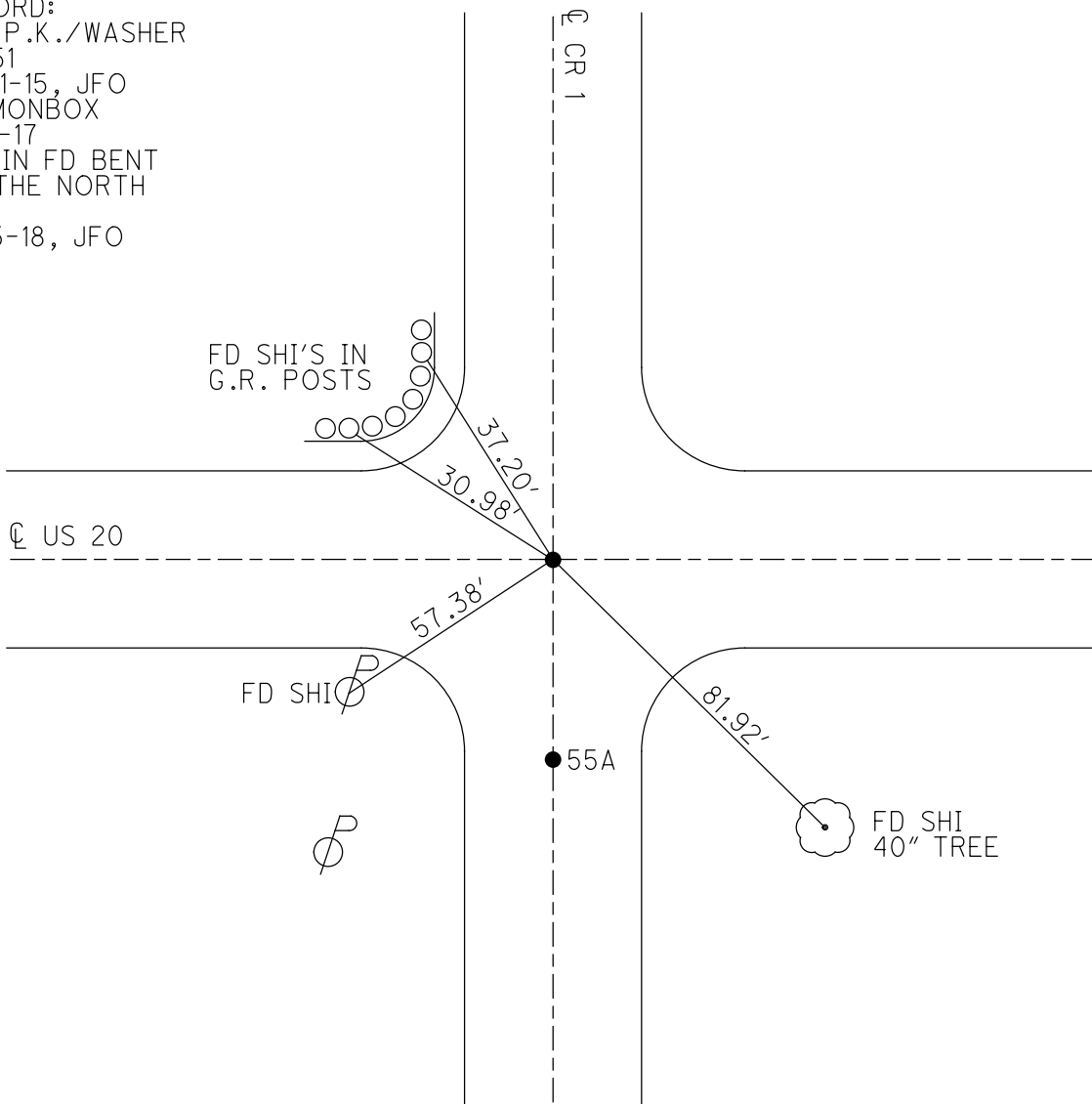
PERSONNEL _____ REFERENCE NO. 55 SHEET 27 OF 28
 NOTES HUSS _____ DATE 7/24/00 ROUTE US 20
 H.C. CORDES _____ WEATHER CLOUDY COUNTY FULTON
 R.C. KARGER _____ TEMP. 72° TOWNSHIP AMBOY
 _____ SECTION 24
 _____ T 9 S R 4 E

TYPE MONUMENT _____ P.K./WASHER _____
 ON SURFACE - ~~BELOW~~ _____ ON _____
~~LEFT~~ - \odot PAV'T - ~~RIGHT~~ _____ ON _____
 _____ TO _____ EDGE PAVEMENT _____
 S.L.M. 1473+91.53
 GRID: NORTHING: - _____ EASTING: - _____



55 TO 55A = 57.51'

RECORD:
 SET P.K./WASHER
 REF51
 10-21-15, JFO
 FD MONBOX
 4-12-17
 1" IPIN FD BENT
 TO THE NORTH
 REF1
 6-25-18, JFO



O.D.O.T. DISTRICT 2 SURVEY OFFICE (USE ONLY)

PERSONNEL _____ REFERENCE NO. 55A SHEET 28 OF 28

NOTES HUSS DATE 7/24/00 ROUTE US 20
 H.C. CORDES WEATHER CLOUDY COUNTY FULTON
 R.C. KARGER TEMP. 72° TOWNSHIP AMBOY
 _____ SECTION 24
 _____ T 9 S R 4 E

TYPE MONUMENT _____ P.K./WASHER _____

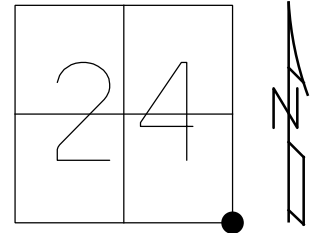
ON SURFACE - ~~BELOW~~ _____ ON _____

~~LEFT~~ - ☉ PAV'T - ~~RIGHT~~ _____ ON _____

_____ TO _____ EDGE PAVEMENT

S.L.M. 1473+94.45

GRID: NORTHING: 733554.166 EASTING: 1591785.500



55 TO 55A = 57.51'

RECORD:
 SET P.K./WASHER
 6-22-01, BVD
 FD R.R. SPIKE 4' DOWN
 REFA1
 10-21-15, JFO
 MONBOX FD
 W/ 1" IPIN
 NEWREFA55
 4-12-17, JFO

