

O.D.O.T. DISTRICT 2 SURVEY OFFICE (USE ONLY)

PERSONNEL

REFERENCE NO. 24

SHEET 1 OF 4

NOTES STONE

DATE 5/19/82

ROUTE US 20

H.C. NEUSER

WEATHER WARM

COUNTY FULTON

R.C. CURTIS

TEMP. 75°

TOWNSHIP CHESTERFIELD

MICHALAK

SECTION 20

DWG BY RHOADES PID _____

T 9 N R 2 E

TYPE MONUMENT UNKNOWN

ON SURFACE - ~~BELOW~~ ON

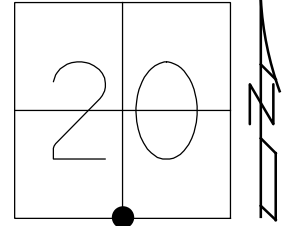
OFFSET ☉ PAVEMENT ON _____ LT : RT

- TO - EDGE PAVEMENT

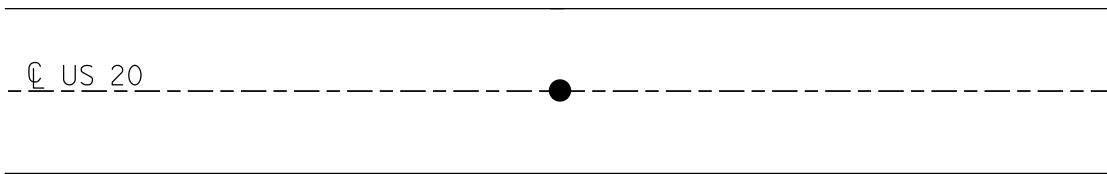
STATION: 599+81

HORZ.DATUM: _____ GEOID: _____

GRID: NORTHING: _____ EASTING: _____



RECORD: P.I.
STA. 44+00
 $\Delta = 0^{\circ} 0'$
1931



County Fulton S.R. US #20

Date 19 May 82

Township Cherokee field

Weather Warm

Section 20

Temp. 75°

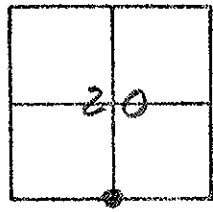
T N, R E

Personnel I. Stone

P. Nusce

D. Curtis

R. Michelale



REF. NO. 24

Sta - 599+81

