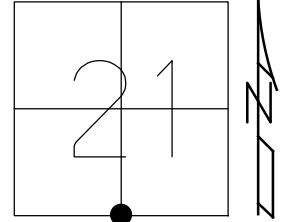


O.D.O.T. DISTRICT 2 SURVEY OFFICE (USE ONLY)

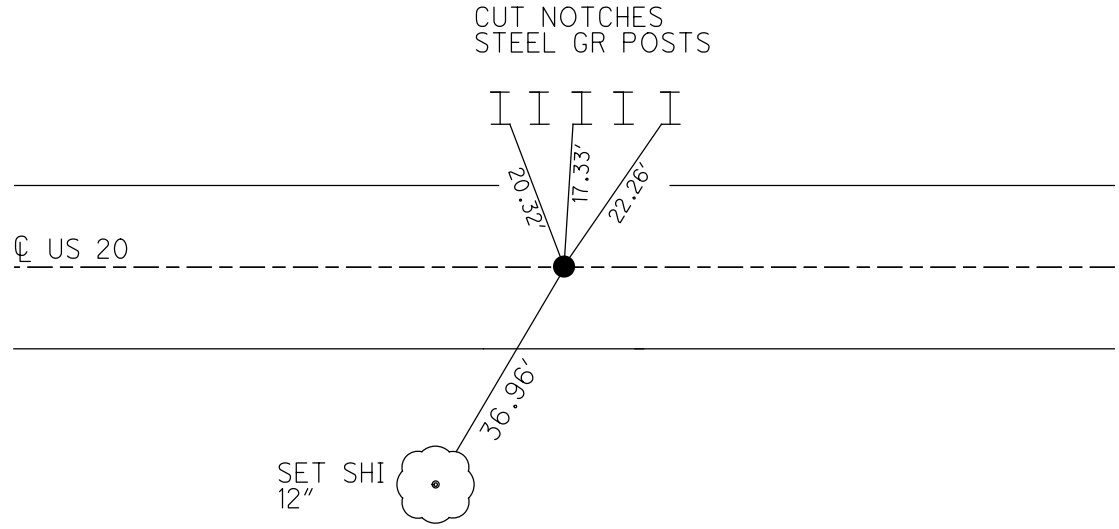
PERSONNEL _____ REFERENCE NO. 26 SHEET 2 OF 3
 NOTES LEU DATE 7-5-18 ROUTE US 20
 H.C. LEU WEATHER MUGGY COUNTY FULTON
 R.C. HAGEMeyer TEMP. 82°F TOWNSHIP CHESTERFIELD
 DWG BY JAMES PID 101272 SECTION 21
 T 9 N R 2 E

TYPE MONUMENT MAG NAIL
 ON SURFACE - ~~BELOW~~ ON _____
 OFFSET C PAVEMENT ON _____ LT : RT
 _____ TO _____ EDGE PAVEMENT
 STATION: 652+62



HORIZ.DATUM: NAD83 2011 GEOID: NAVD88 2012A
 GRID: NORTHING: 733691.136 EASTING: 1509112.567

RECORD:
 DNF
 8-28-00, SAH
 1-29-13, DCH
 FD MAG NAIL
 REF26
 7-5-18, JLL
 SET MAG/WASHER
 4-26-19, JLL



NOTE:
 1923 PLANS P.O.T. CALL FOR THIS POINT TO BE ON THE SAME
 LINE AS REF25 TO REF27 WE MEASURED IT TO BE ONLY 4" OFF
 LINE. THEREFORE I DID NOT USE THIS POINT IN MY CHAIN FOR
 PROJECT "FUL-20-10.76" PID# 101272

O.D.O.T. DISTRICT 2 SURVEY OFFICE (USE ONLY)

PERSONNEL _____ REFERENCE NO. 26 SHEET 2 OF 5

NOTES I.STONE DATE 5/19/82 ROUTE US 20
H.C. P.NEUSER WEATHER WARM COUNTY FULTON
R.C. R.MICHALOB TEMP. 75° TOWNSHIP CHESTERFIELD
D.CURTIS SECTION 21
T 9 S R 2 E

TYPE MONUMENT DNF

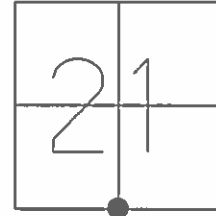
ON SURFACE - BELOW _____

LEFT - ☉ PAV'T - RIGHT _____

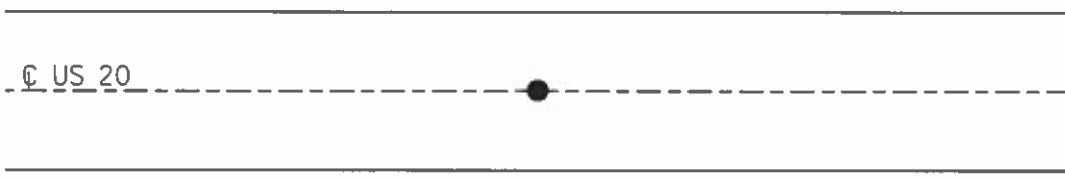
_____ TO _____ EDGE PAVEMENT

S.L.M. 652+62

GRID: NORTHING: _____ EASTING: _____



DNF 8/28/00, SAH



County Fulton S.R. US#20

Date 19 May 82

Township Chesterfield

Weather Warm

Section 21

Temp. 75°

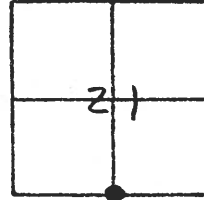
T_N, R_E

Personnel I. Stone

P. Neuse

R. Michalak

D. Curtis



REF. NO. 26



DID NOT FIND
8-28-00
SAH

Sta-652+62

DR #

SN 2

PERSONNEL	TITLE	PERSONNEL	TITLE	COUNTY	DATE
Tomsk		Boyle		Fulton	June 11, 19
Weuser				S. R. U. S. 20	WEATHER
Granata				SEC. Chesterfield TWP	TEMP.
Janyo					

DESCRIPTION LEFT CENTER LINE RIGHT JOB NO.

