

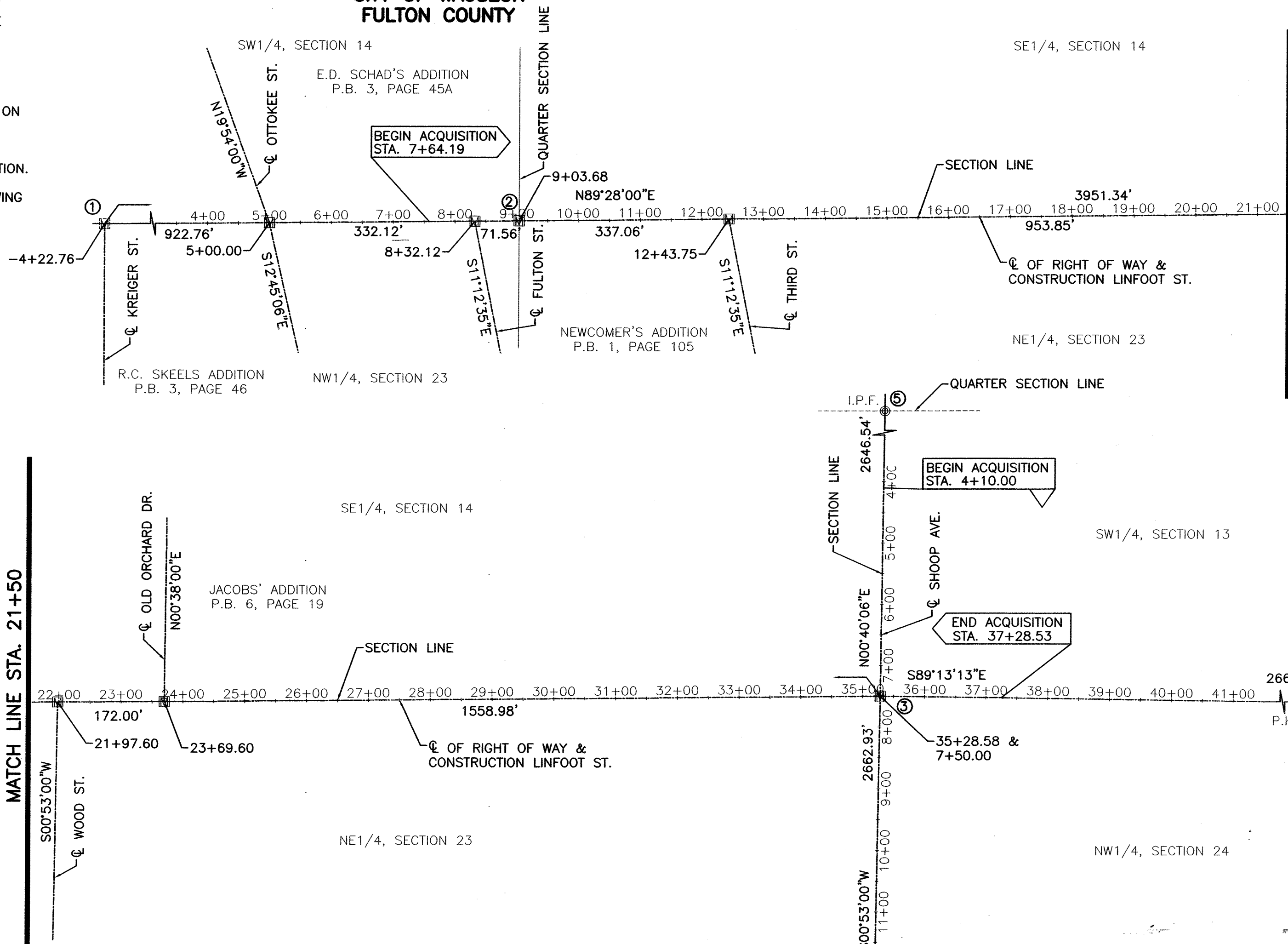
THE PROPOSED RIGHT OF WAY SHALL BE REFERENCED FROM THE CENTERLINE OF RIGHT OF WAY.

PLACEMENT OF ALL MONUMENTS SHALL BE UNDER THE DIRECTION OF A SURVEYOR REGISTERED IN THE STATE OF OHIO. THE CENTERLINE MONUMENT ASSEMBLY BOX(S) AND REFERENCE MONUMENTS WILL BE INSTALLED BY THE HIGHWAY CONTRACTOR AT THE TIME OF CONSTRUCTION.

THE IRON PIN AND CAP (WHEN REQUIRED) ARE TO BE INSTALLED BY THE CONTRACTOR'S SURVEYOR.

CHANGES OR ALTERATIONS TO THE LOCATIONS OF ANY MONUMENTS SHOWN ON THIS PLAT, REQUIRES PRIOR APPROVAL OF THE DISTRICT REAL ESTATE ADMINISTRATOR OF THE OHIO DEPARTMENT OF TRANSPORTATION. A REVISED CENTERLINE PLAT WITH THE NEW LOCATIONS SHALL BE RECORDED IN THE APPLICABLE COUNTY RECORDS AND THE OHIO DEPARTMENT OF TRANSPORTATION. SPECIFICATIONS FOR CENTERLINE MONUMENTS, REFERENCE MONUMENTS AND RIGHT OF WAY MONUMENTS ARE SHOWN ON STANDARD CONSTRUCTION DRAWING RM-1.1 OF THE OHIO DEPARTMENT OF TRANSPORTATION.

FUL-2D-0.00
SECTION 13, 14, 23, 24, T7N, R6E
CITY OF WAUSEON
FULTON COUNTY



| MONUMENTS TO BE SET DURING CONSTRUCTION | | | | |
|---|-------------------------|-------|------------------------|------------------------|
| STATION | DISTANCE FROM C CONSTR. | | ADJUSTABLE C MONUMENTS | RIGHT OF WAY MONUMENTS |
| | LEFT | RIGHT | | |
| STA 5+00.00 | | | 1 | |
| STA 8+32.12 | | | 1 | |
| STA 9+03.68 | | | 1 | |
| STA 12+43.75 | | | 1 | |
| STA 21+97.60 | | | 1 | |
| STA 23+69.60 | | | 1 | |
| STA 35+28.58 | | | 1 | |
| TOTALS | | | 7 | |

BASIS FOR BEARINGS

THE BEARINGS ON THIS PLAT ARE BASED UPON AN OHIO STATE PLANE NORTH ZONE NAD83 (CORS96).

NOTE

EXISTING CENTERLINE OF CONSTRUCTION AND RIGHT OF WAY WERE DETERMINED FROM FIELD INFORMATION, EXISTING SURVEY INFORMATION AND INFORMATION OBTAINED FROM THE FULTON COUNTY AUDITOR.

Deeds:

| | | |
|------------------|------------------------|------------------|
| OR 283, Pg. 98 | OR 26, Pg. 48 | Vol. P, Pg. 238A |
| OR 261, Pg. 3294 | OR 269, Pg. 817 | Vol. M, Pg. 397 |
| OR 278, Pg. 2966 | OR 269, Pg. 789 | Vol. C, Pg. 53 |
| OR 311, Pg. 2001 | | Vol. B, Pg. 498 |
| OR 281, Pg. 1720 | <u>Plat of Survey:</u> | Vol. F, Pg. 190 |
| OR 281, Pg. 1716 | PB. 6, Pg. 19 | Vol. I, Pg. 253 |
| OR 270, Pg. 730 | PB. 1, Pg. 105 | Vol. Q, Pg. 16B |
| OR 313, Pg. 3547 | PB. 3, Pg. 47 | Vol. H, Pg. 302 |
| OR 243, Pg. 375 | PB. 3, Pg. 45A | Vol. E, Pg. 199 |
| OR 239, Pg. 189 | | Vol. C, Pg. 242 |
| OR 305, Pg. 1865 | <u>Survey Records:</u> | Vol. C, Pg. 83 |
| OR 22, Pg. 948 | Vol. J, Pg. 370A | Vol. Q, Pg. 105 |
| OR 278, Pg. 3527 | Vol. G, Pg. 226 | Vol. C, Pg. 63 |
| OR 79, Pg. 661 | Vol. M, Pg. 253 | Vol. J, Pg. 13A |
| OR 19, Pg. 671 | Vol. M, Pg. 170 | Vol. D, Pg. 132 |
| OR 247, Pg. 576 | Vol. D, Pg. 112 | Vol. E, Pg. 196 |
| OR 264, Pg. 3958 | Vol. G, Pg. 24A | Vol. C, Pg. 21 |
| OR 264, Pg. 3963 | Vol. P, Pg. 126B | Vol. D, Pg. 7 |
| OR 304, Pg. 3906 | Vol. L, Pg. 425 | Vol. F, Pg. 171 |
| OR 147, Pg. 804 | Vol. D, Pg. 119 | Vol. G, Pg. 67 |
| OR 249, Pg. 459 | Vol. P, Pg. 238A | Vol. D, Pg. 175 |

EXISTING CONTROL

| SYMBOL | NORTHING (GROUND) | EASTING (GROUND) | DESCRIPTION | STATION (LINFOT ST.) |
|--------|-------------------|------------------|----------------|----------------------|
| ① | 693573.33 | 1517272.04 | MONUMENT FOUND | |
| ② | 693585.68 | 1518598.43 | RR SPIKE FOUND | STA. 9+03.68 |
| ③ | 693610.11 | 1521223.22 | PK NAIL FOUND | STA. 35+28.58 |
| ④ | 693573.81 | 1523890.59 | PK NAIL FOUND | |
| ⑤ | 696256.47 | 1521254.08 | IRON PIN FOUND | |
| ⑥ | 690947.50 | 1521182.16 | MONUMENT FOUND | |


MONUMENT LEGEND

- I.P.F. ● = IRON PIN FOUND
- I.P.S. ● = IRON PIN SET
- P.K.F. ○ = NAIL FOUND
- ⊞ = MONUMENT FOUND
- ⊞ = MONUMENT SET
- ⊗ = RAILROAD SPIKE FOUND


I HEREBY CERTIFY THAT THIS PLAT IS A TRUE DELINEATION OF A SURVEY MADE FOR THE CITY OF WAUSEON ENGINEER IN FEBRUARY/MARCH 2012, BY PETERMAN ASSOCIATES, INC.

THE ESTABLISHMENT OF THE PROPERTY LINES AND EXISTING RIGHT OF WAY LINES SHOWN ON THIS PLAN AS OF THIS DATE WERE PERFORMED UNDER MY DIRECT SUPERVISION.

BY: *Peterman Associates, Inc.*
 SURVEYOR NO. 7394
 DATE: FEBRUARY 2012



RECEIVED August 20, 2014
 RECORDED August 20, 2014
 BOOK A, PAGE 330
James A. Barber
 COUNTY RECORDER



PID NO. PID 92162
 R/W PLAN DESIGNER B. THOMAS
 R/W PLAN REVIEWER N. NIGH

CENTERLINE PLAT

FUL-2D-0.00

1 / 22

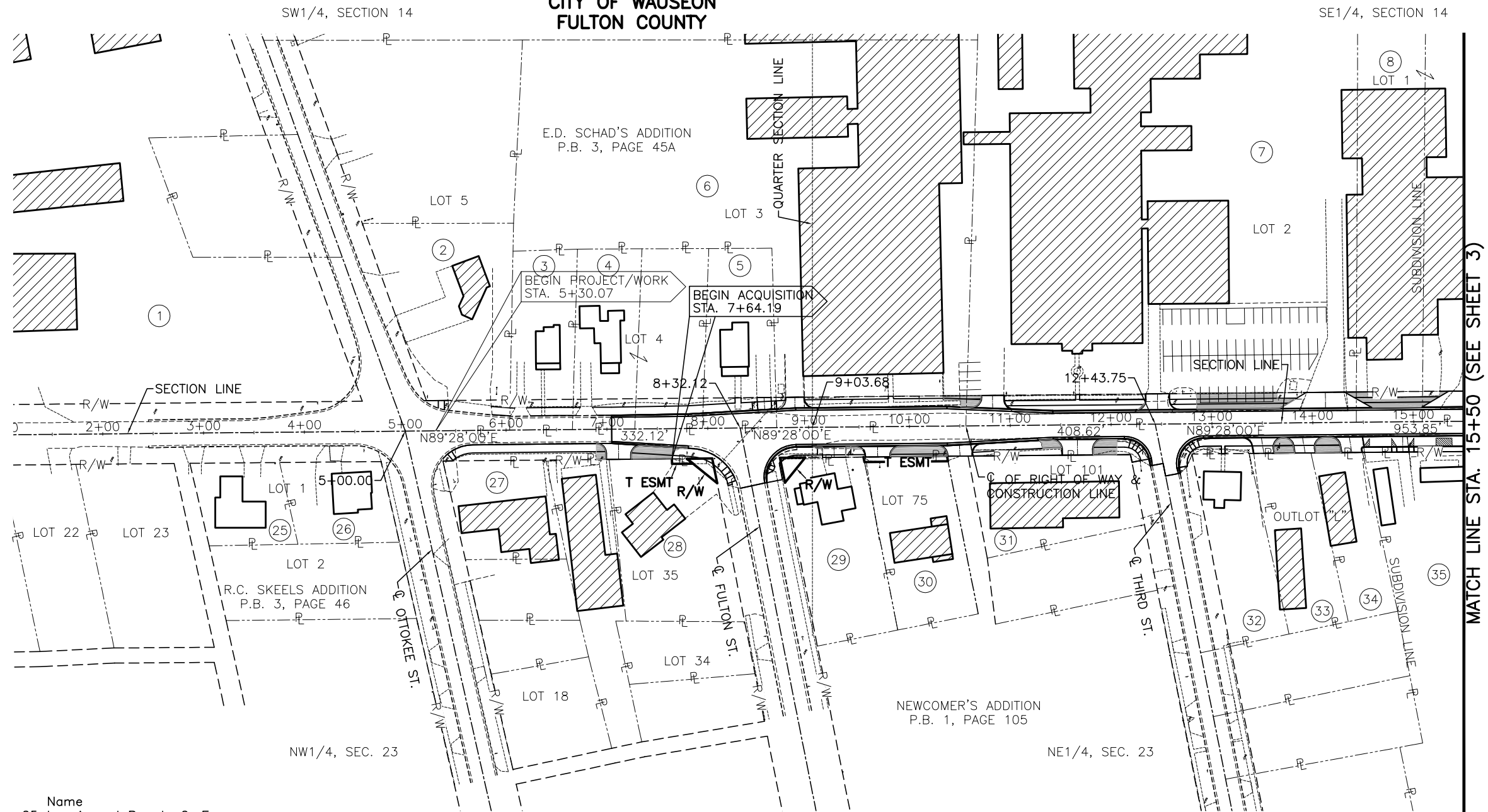
63
84

CONVENTIONAL SIGNS

- = Existing Power Pole
- = Existing Signal Pole
- = Existing Guy Wire
- = Existing Telephone Box
- = Existing Mail Box
- = Existing Sign
- = Existing Flag Pole
- = Existing Light
- = Existing Fire Hydrant
- = Existing Valve
- = Existing Gas Meter
- = Existing Water Meter
- = Existing Manhole
- = Existing Catch Basin
- = Existing Stump
- = Existing Bush
- = Existing Tree
- = Existing Gas Line
- = Existing Overhead Utilities
- = Existing Sanitary Sewer
- = Existing Storm Sewer
- = Existing Waterline
- = Proposed Manhole
- = Proposed Catchbasin
- = Proposed Sanitary Sewer
- = Proposed Storm Sewer
- = Proposed Waterline
- = Section Line
- = Property Line
- = Centerline
- = Existing Right of Way
- = Proposed Right of Way
- = Temporary Right of Way
- = Construction Limits

- | | |
|---|---|
| <p>Name</p> <ol style="list-style-type: none"> 1. EAMC Enterprises II, LLC 2. Terry L. Rupp 3. Tyler D. Willeman 4. Laura M. Teel 5. Toby Shehorn 6. Biabus, LLC 7. Fulton Industries, Inc. 8. JMSV Limited 9. David M. and Deborah A. Dietrich 10. Ricky W. and Brenda Parran 11. Gerardo and Irene Mena 12. Michael and Lisa Barnes 13. Brian T. Wooley 14. Linda Lammon, Trustee 15. Village of Wauseon 16. Larry Huner 17. Larry F. and Janice L. Free, Trustees 18. Karen A. Blosser 19. Lonnie D. Blosser 20. Phillip J. Rich 21. Bischoff McElrath of Wauseon, Inc. 22. Martha Wagner, Trustee 23. Annette C. Quillet 24. Gregorio and Isabel M. Torres | <p>Name</p> <ol style="list-style-type: none"> 25. Lee A. and Brenda C. Faunce 26. Brian Skates 27. Eddie's Collision Center, LLC 28. Jeffrey L. and Catherine Stiriz 29. Jill Shehorn 30. Richard W. and Jill A. Shehorn 31. Arthur L. Miller 32. Ruthann J. Dulaney 33. Sandra J. Jackson 34. Michael W. and Kimberly K. Murry 35. Wayside Company, Ltd. 36. All in One Rentals, LLC 37. Kenny R. Krieger 38. Brian L. Skates 39. William J. Grieser 40. Anna Schmunk 41. Jerry L. and Rebecca L. Mahnke, Trustees 42. Joseph L. and Jennifer Villaruz 43. Timothy L. and Ruth M. Mitchell 44. Ohio Department of Transportation 45. Marathon Ashland Petroleum, LLC 46. Lanecor-Canadian 47. Jeanette K. Weber |
|---|---|

FUL-2D-0.00
SECTION 13, 14, 23, 24, T7N, R6E
CITY OF WAUSEON
FULTON COUNTY



MATCH LINE STA. 15+50 (SEE SHEET 3)

STRUCTURE KEY

- = RESIDENTIAL
- = COMMERCIAL

MONUMENT LEGEND

- I.P.F. = IRON PIN FOUND
- I.P.S. = IRON PIN SET
- P.K.F. = NAIL FOUND
- = MONUMENT FOUND
- = MONUMENT SET
- = RAILROAD SPIKE FOUND

UTILITY OWNERS

- | | |
|--|---|
| <p>TIME WARNER 1266 DUBLIN ROAD COLUMBUS, OHIO 43215 614-255-6349</p> | <p>CITY OF WAUSEON 420 COLE STREET WAUSEON, OHIO 43567 419-335-8376</p> |
| <p>OHIO GAS COMPANY 715 EAST WILSON STREET BRYAN, OHIO 43506 419-630-2254</p> | <p>RIDGEVILLE TELEPHONE COMPANY 5732 COUNTY ROAD 20B RIDGEVILLE CORNERS, OHIO 43555 419-267-5185</p> |
| <p>TOLEDO EDISON 300 MADISON AVENUE TOLEDO, OHIO 43652 419-249-5906</p> | <p>CENTURYLINK 122 SOUTH ELIZABETH STREET LIMA, OHIO 45801 419-226-6120</p> |

NOTE:

THE LOCATION OF THE UNDERGROUND UTILITIES SHOWN ON THE PLANS ARE AS OBTAINED FROM THE OWNERS OF THE UTILITY AS REQUIRED BY SECTION 153.64 O.R.C.

NOTE:

THE SIZE, DEPTH AND LOCATION OF THE BURIED UTILITIES SHOWN OR NOT, ARE NOT WARRANTED. THE CONTRACTOR IS RESPONSIBLE FOR VERIFYING THE EXACT SIZE, DEPTH AND LOCATION OF ALL BURIED UTILITIES WITHIN THE CONSTRUCTION AREA PRIOR TO EXCAVATING.

BASIS FOR BEARINGS

THE BEARINGS ON THIS PLAT ARE BASED UPON AN OHIO STATE PLANE NORTH ZONE NAD83 (CORS96).

| REV. BY | DATE | DESCRIPTION |
|--------------------------------|------|-------------|
| - | - | - |
| DATE COMPLETED AUGUST 19, 2014 | | |




































R/W PLAN DESIGNER
 B. THOMAS
 R/W PLAN REVIEWER
 N. NIGH

PID NO.
 PID 92162

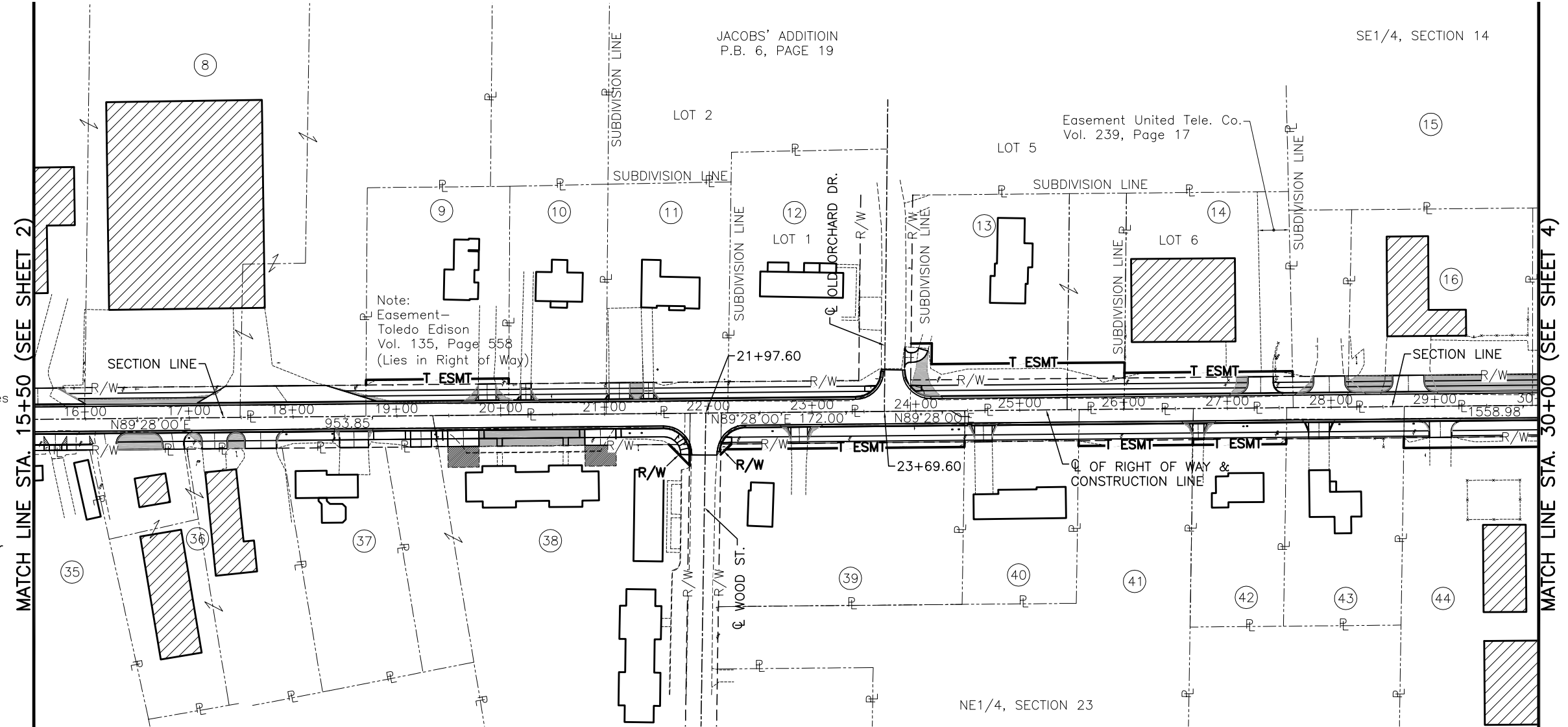
PROPERTY MAP
 STA. 0+00 TO STA. 15+50

FUL-2D-0.00

CONVENTIONAL SIGNS



-  = Existing Power Pole
-  = Existing Signal Pole
-  = Existing Guy Wire
-  = Existing Telephone Box
-  = Existing Mail Box
-  = Existing Sign
-  = Existing Flag Pole
-  = Existing Light
-  = Existing Fire Hydrant
-  = Existing Valve
-  = Existing Gas Meter
-  = Existing Water Meter
-  = Existing Manhole
-  = Existing Catch Basin
-  = Existing Stump
-  = Existing Tree
-  = Existing Gas Line
-  = Existing Overhead Utilities
-  = Existing Sanitary Sewer
-  = Existing Storm Sewer
-  = Existing Waterline
-  = Proposed Manhole
-  = Proposed Catchbasin
-  = Proposed Sanitary Sewer
-  = Proposed Storm Sewer
-  = Proposed Waterline
-  = Section Line
-  = Property Line
-  = Centerline
-  = Existing Right of Way
-  = Proposed Right of Way
-  = Temporary Right of Way
-  = Construction Limits







FUL-2D-0.00
SECTION 13, 14, 23, 24, T7N, R6E
CITY OF WAUSEON
FULTON COUNTY



- | Name | Name |
|---|--|
| 1. EAMC Enterprises II, LLC | 25. Lee A. and Brenda C. Faunce |
| 2. Terry L. Rupp | 26. Brian Skates |
| 3. Tyler D. Willeman | 27. Eddie's Collision Center, LLC |
| 4. Laura M. Teel | 28. Jeffrey L. and Catherine Stiriz |
| 5. Toby Shehorn | 29. Jill Shehorn |
| 6. Biabus, LLC | 30. Richard W. and Jill A. Shehorn |
| 7. Fulton Industries, Inc. | 31. Arthur L. Miller |
| 8. JMSV Limited | 32. Ruthann J. Dulaney |
| 9. David M. and Deborah A. Dietrich | 33. Sandra J. Jackson |
| 10. Ricky W. and Brenda Parran | 34. Michael W. and Kimberly K. Murry |
| 11. Gerardo and Irene Mena | 35. Wayside Company, Ltd. |
| 12. Michael and Lisa Barnes | 36. All in One Rentals, LLC |
| 13. Brian T. Wooley | 37. Kenny R. Krieger |
| 14. Linda Lammon, Trustee | 38. Brian L. Skates |
| 15. Village of Wauseon | 39. William J. Grieser |
| 16. Larry Huner | 40. Anna Schmunk |
| 17. Larry F. and Janice L. Free, Trustees | 41. Jerry L. and Rebecca L. Mahnke, Trustees |
| 18. Karen A. Blosser | 42. Joseph L. and Jennifer Villaruz |
| 19. Lonnie D. Blosser | 43. Timothy L. and Ruth M. Mitchell |
| 20. Phillip J. Rich | 44. Ohio Department of Transportation |
| 21. Bischoff McElrath of Wauseon, Inc. | 45. Marathon Ashland Petroleum, LLC |
| 22. Martha Wagner, Trustee | 46. Lanecor-Canadian |
| 23. Annette C. Quillet | 47. Jeanette K. Weber |
| 24. Gregorio and Isabel M. Torres | |

- UTILITY OWNERS**
- | | |
|---|--|
| TIME WARNER 1266 DUBLIN ROAD COLUMBUS, OHIO 43215 614-255-6349 | CITY OF WAUSEON 420 COLE STREET WAUSEON, OHIO 43567 419-335-8376 |
| OHIO GAS COMPANY 715 EAST WILSON STREET BRYAN, OHIO 43506 419-630-2254 | RIDGEVILLE TELEPHONE COMPANY 5732 COUNTY ROAD 20B RIDGEVILLE CORNERS, OHIO 43555 419-267-5185 |
| TOLEDO EDISON 300 MADISON AVENUE TOLEDO, OHIO 43652 419-249-5906 | CENTURYLINK 122 SOUTH ELIZABETH STREET LIMA, OHIO 45801 419-226-6120 |

- STRUCTURE KEY**
-  = RESIDENTIAL
 -  = COMMERCIAL

- MONUMENT LEGEND**
- I.P.F.  = IRON PIN FOUND
 - I.P.S.  = IRON PIN SET
 - P.K.F.  = NAIL FOUND
 -  = MONUMENT FOUND
 -  = MONUMENT SET
 -  = RAILROAD SPIKE FOUND

NOTE:
 THE LOCATION OF THE UNDERGROUND UTILITIES SHOWN ON THE PLANS ARE AS OBTAINED FROM THE OWNERS OF THE UTILITY AS REQUIRED BY SECTION 153.64 O.R.C.

NOTE:
 THE SIZE, DEPTH AND LOCATION OF THE BURIED UTILITIES SHOWN OR NOT, ARE NOT WARRANTED. THE CONTRACTOR IS RESPONSIBLE FOR VERIFYING THE EXACT SIZE, DEPTH AND LOCATION OF ALL BURIED UTILITIES WITHIN THE CONSTRUCTION AREA PRIOR TO EXCAVATING.

BASIS FOR BEARINGS
 THE BEARINGS ON THIS PLAT ARE BASED UPON AN OHIO STATE PLANE NORTH ZONE NAD83 (CORS96).

| REV. BY | DATE | DESCRIPTION |
|--------------------------------|------|-------------|
| - | - | - |
| DATE COMPLETED AUGUST 19, 2014 | | |

SCALE IN FEET
 0 30 60

R/W PLAN DESIGNER
 B. THOMAS
 R/W PLAN REVIEWER
 N. NIGH

PID NO.
 PID 92162

PROPERTY MAP
 STA. 15+50 TO STA. 30+00

FUL-2D-0.00

3 / 22

65
84

CONVENTIONAL SIGNS

- = Existing Power Pole
- = Existing Signal Pole
- = Existing Guy Wire
- = Existing Telephone Box
- = Existing Mail Box
- = Existing Sign
- = Existing Flag Pole
- = Existing Light
- = Existing Fire Hydrant
- = Existing Valve
- = Existing Gas Meter
- = Existing Water Meter
- = Existing Manhole
- = Existing Catch Basin
- = Existing Stump
- = Existing Bush
- = Existing Tree
- = Existing Gas Line
- = Existing Overhead Utilities
- = Existing Sanitary Sewer
- = Existing Storm Sewer
- = Existing Waterline
- = Proposed Manhole
- = Proposed Catchbasin
- = Proposed Sanitary Sewer
- = Proposed Storm Sewer
- = Proposed Waterline
- = Section Line
- = Property Line
- = Centerline
- = Existing Right of Way
- = Proposed Right of Way
- = Temporary Right of Way
- = Construction Limits

- | Name | Name |
|---|--|
| 1. EAMC Enterprises II, LLC | 25. Lee A. and Brenda C. Faunce |
| 2. Terry L. Rupp | 26. Brian Skates |
| 3. Tyler D. Willeman | 27. Eddie's Collision Center, LLC |
| 4. Laura M. Teel | 28. Jeffrey L. and Catherine Stiriz |
| 5. Toby Shehorn | 29. Jill Shehorn |
| 6. Biabus, LLC | 30. Richard W. and Jill A. Shehorn |
| 7. Fulton Industries, Inc. | 31. Arthur L. Miller |
| 8. JMSV Limited | 32. Ruthann J. Dulaney |
| 9. David M. and Deborah A. Dietrich | 33. Sandra J. Jackson |
| 10. Ricky W. and Brenda Parran | 34. Michael W. and Kimberly K. Murry |
| 11. Gerardo and Irene Mena | 35. Wayside Company, Ltd. |
| 12. Michael and Lisa Barnes | 36. All in One Rentals, LLC |
| 13. Brian T. Wooley | 37. Kenny R. Krieger |
| 14. Linda Lammon, Trustee | 38. Brian L. Skates |
| 15. Village of Wauseon | 39. William J. Grieser |
| 16. Larry Huner | 40. Anna Schmunk |
| 17. Larry F. and Janice L. Free, Trustees | 41. Jerry L. and Rebecca L. Mahnke, Trustees |
| 18. Karen A. Blosser | 42. Joseph L. and Jennifer Villaruz |
| 19. Lonnie D. Blosser | 43. Timothy L. and Ruth M. Mitchell |
| 20. Phillip J. Rich | 44. Ohio Department of Transportation |
| 21. Bischoff McElrath of Wauseon, Inc. | 45. Marathon Ashland Petroleum, LLC |
| 22. Martha Wagner, Trustee | 46. Lanecor-Canadian |
| 23. Annette C. Quillet | 47. Jeanette K. Weber |
| 24. Gregorio and Isabel M. Torres | |

- STRUCTURE KEY**
- = RESIDENTIAL
 - = COMMERCIAL
- MONUMENT LEGEND**
- I.P.F. = IRON PIN FOUND
 - I.P.S. = IRON PIN SET
 - P.K.F. = NAIL FOUND
 - = MONUMENT FOUND
 - = MONUMENT SET
 - = RAILROAD SPIKE FOUND

- UTILITY OWNERS**
- | | |
|---|--|
| TIME WARNER 1266 DUBLIN ROAD COLUMBUS, OHIO 43215 614-255-6349 | CITY OF WAUSEON 420 COLE STREET WAUSEON, OHIO 43567 419-335-8376 |
| OHIO GAS COMPANY 715 EAST WILSON STREET BRYAN, OHIO 43506 419-630-2254 | RIDGEVILLE TELEPHONE COMPANY 5732 COUNTY ROAD 20B RIDGEVILLE CORNERS, OHIO 43555 419-267-5185 |
| TOLEDO EDISON 300 MADISON AVENUE TOLEDO, OHIO 43652 419-249-5906 | CENTURYLINK 122 SOUTH ELIZABETH STREET LIMA, OHIO 45801 419-226-6120 |

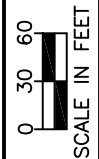
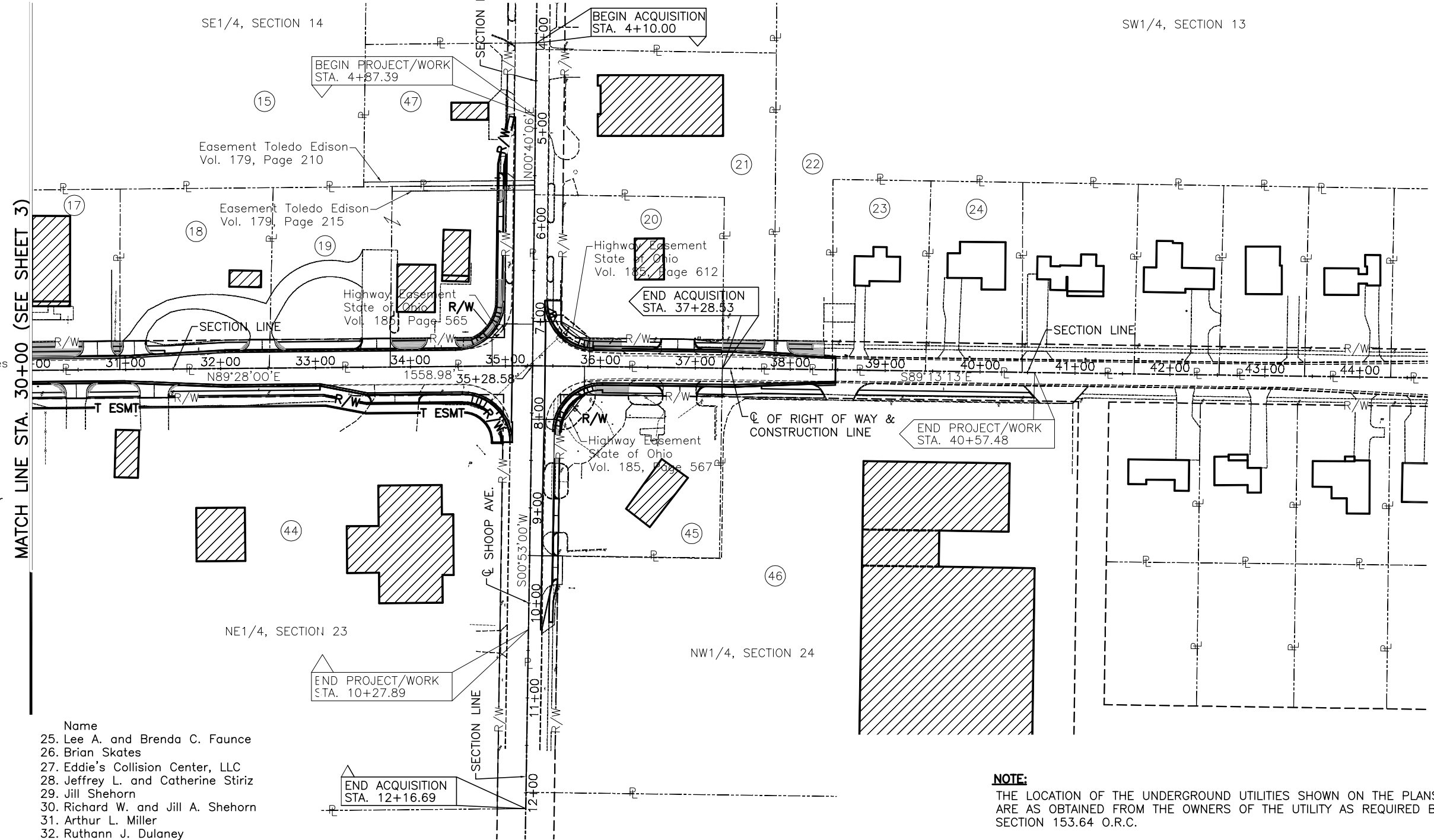
NOTE:
THE LOCATION OF THE UNDERGROUND UTILITIES SHOWN ON THE PLANS ARE AS OBTAINED FROM THE OWNERS OF THE UTILITY AS REQUIRED BY SECTION 153.64 O.R.C.

NOTE:
THE SIZE, DEPTH AND LOCATION OF THE BURIED UTILITIES SHOWN OR NOT, ARE NOT WARRANTED. THE CONTRACTOR IS RESPONSIBLE FOR VERIFYING THE EXACT SIZE, DEPTH AND LOCATION OF ALL BURIED UTILITIES WITHIN THE CONSTRUCTION AREA PRIOR TO EXCAVATING.

BASIS FOR BEARINGS
THE BEARINGS ON THIS PLAT ARE BASED UPON AN OHIO STATE PLANE NORTH ZONE NAD83 (CORS96).

| REV. BY | DATE | DESCRIPTION |
|--------------------------------|------|-------------|
| - | - | - |
| DATE COMPLETED AUGUST 19, 2014 | | |

FUL-2D-0.00
SECTION 13, 14, 23, 24, T7N, R6E
CITY OF WAUSEON
FULTON COUNTY



PID NO.
PID 92162

R/W PLAN DESIGNER
B. THOMAS
R/W PLAN REVIEWER
N. NIGH

PROPERTY MAP
STA. 30+00 TO STA. 46+50

FUL-2D-0.00

TOTAL NUMBER OF:

15 OWNERSHIPS 0 OWNERSHIPS WITH STRUCTURES INVOLVED
 18 PARCELS 0 OWNERSHIPS WITH "P" ITEMS
 0 TOTAL TAKES

NET RESIDUE=RECORD AREA-TOTAL P.R.O-NET TAKE
 ALL AREAS IN ACRES

| PARCEL NO. | OWNER | SHEET NO. | OWNERS RECORD | | AUDITOR'S PARCEL | RECORD AREA(AC.) | TOTAL P.R.O. | GROSS TAKE | P.R.O. IN TAKE | NET TAKE | STRUC-TURE | NET RESIDUE | | TYPE FUND | REMARKS | AS ACQUIRED | | |
|------------|--|-----------|------------------|--------------|--------------------------------------|------------------|--------------|------------|----------------|----------|------------|-------------|-------|-----------|---|----------------------|--------|------|
| | | | BOOK | PAGE | | | | | | | | LEFT | RIGHT | | | BOOK | PAGE | |
| 9-T | David M. and Deborah A. Dietrich | 11 | 283 | 98 | 06-015720-00.000 | 0.694 | 0.095 | 0.016 | 0.00 | 0.016 | NONE | --- | --- | LOCAL | FOR GRADING PURPOSES | OR 323 | 2037 | |
| 13-T | Brian T. Wooley | 13/14 | OR 278 OR 261 | 2966 3294 | 06-015772-00.000 06-015780-00.000 | 0.981 | 0.142 | 0.080 | 0.00 | 0.080 | NONE | --- | --- | LOCAL | FOR GRADING PURPOSES | OR 324 | 1555 | |
| 14-T | Linda Lammon, Trustee | 14 | OR 311 | 2001 | 06-010920-00.000 | 0.761 | 0.112 | 0.019 | 0.00 | 0.019 | NONE | --- | --- | LOCAL | FOR GRADING PURPOSES ENCROACHMENTS: VINYL FENCE AND SHRUBS | OR 324 | 1559 | |
| 19-WD | Lonnie D. Blosser | 17/20/21 | OR 281 OR 281 | 1720 1716 | 06-015568-00.000 | 0.654 | 0.213 | 0.251 | 0.213 | 0.038 | NONE | 0.403 | --- | LOCAL | FOR SIDEWALK & ROADWAY IMPROVEMENTS | OR 324 | 1527 | |
| 28-WD | Jeffrey L. and Catherine Stiriz | 7 | 243 | 375 | 06-011804-00.000 | 0.407 | 0.000 | 0.007 | 0.00 | 0.007 | NONE | --- | 0.400 | LOCAL | FOR SIDEWALK & ROADWAY IMPROVEMENTS | OR 324 | 1546 | |
| 28-T | | | 239 | 189 | | | | 0.002 | 0.00 | 0.002 | | | | | LOCAL | FOR GRADING PURPOSES | OR 324 | 1551 |
| | | | OR 101 | 254 | | | | | | | | | | | | | | |
| 29-WD | Jill Shehorn | 7 | OR 305 | 1865 | 06-011972-01.000 | 0.342 | 0.000 | 0.007 | 0.00 | 0.007 | NONE | --- | 0.335 | LOCAL | FOR SIDEWALK & ROADWAY IMPROVEMENTS | OR 324 | 1532 | |
| 30-T | Richard W. and Jill A. Shehorn | 7 | OR 22 | 948 | 06-011972-00.000 | 0.312 | 0.000 | 0.009 | 0.00 | 0.009 | NONE | --- | --- | LOCAL | FOR GRADING PURPOSES BUSINESS SIGN TO BE RELOCATED | OR 324 | 1537 | |
| 38-WD | Brian L. Skates | 11/12 | OR 278 | 3527 | 06-015900-00.000 | 2.15 | 0.169 | 0.174 | 0.169 | 0.005 | NONE | --- | 1.976 | LOCAL | FOR SIDEWALK & ROADWAY IMPROVEMENTS ENCROACHMENT: CONCRETE PLANTER | OR 324 | 3116 | |
| 39-WD | William J. Grieser | 12/13 | OR 264 | 3958 | 06-015928-00.000 | 1.005 | 0.162 | 0.163 | 0.162 | 0.001 | NONE | --- | 0.842 | LOCAL | FOR SIDEWALK & ROADWAY IMPROVEMENTS | OR 323 | 2019 | |
| 39-T | | | 247 | 576 | | | | 0.026 | 0.00 | 0.026 | | | | | LOCAL | FOR GRADING PURPOSES | OR 323 | 2024 |
| | | | OR 79 | 671 | | | | | | | | | | | | | | |
| | | | OR 19 | 661 | | | | | | | | | | | | | | |
| 41-T | Jerry L. and Rebecca L. Mahnke, Trustees | 14 | OR 304 OR 264 | 3906 3963 | 06-015928-01.000 | 2.076 | 0.076 | 0.013 | 0.00 | 0.013 | NONE | --- | --- | LOCAL | FOR GRADING PURPOSES | OR 323 | 2028 | |
| 42-T | Joseph L. and Jennifer Villaruz | 14 | OR 147 | 804 | 06-015944-00.000 | 0.434 | 0.062 | 0.010 | 0.00 | 0.010 | NONE | --- | --- | LOCAL | FOR GRADING PURPOSES | OR 323 | 2033 | |
| 44-WD | Ohio Department of Transportation | 16/17/21 | 249 | 459 | 06-017004-00.000 | 7.047 | 0.754 | 0.796 | 0.754 | 0.042 | NONE | --- | 6.251 | LOCAL | FOR SIDEWALK & ROADWAY IMPROVEMENTS | OR 324 | 1666 | |
| 44-T | | | 167 | 179 | | | | 0.148 | 0.00 | 0.148 | | | | | LOCAL | FOR GRADING PURPOSES | OR 324 | 2021 |
| 45-WD | Marathon Ashland Petroleum, LLC | 17/21 | OR 26 | 48 | 06-016312-00.000 | 0.918 | 0.255 | 0.262 | 0.255 | 0.007 | NONE | --- | 0.656 | LOCAL | FOR SIDEWALK & ROADWAY IMPROVEMENTS | OR 324 | 1672 | |
| 47-WD | Jeanette K. Weber | 20 | 269 269 | 789 817 | 06-015768-00.000 | 0.620 | 0.103 | 0.112 | 0.103 | 0.009 | NONE | 0.508 | --- | LOCAL | FOR SIDEWALK & ROADWAY IMPROVEMENTS | OR 324 | 1541 | |

FEDERAL PROJECT NO. NONE
 STATE JOB NO. NONE
 PID NO. PID 92162
 R/W PLAN DESIGNER B. THOMAS
 R/W PLAN REVIEWER N. NIGH
 SUMMARY OF ADDITIONAL RIGHT-OF-WAY
 FUL-2D-0.00

NOTE:
 ALL TEMPORARY PARCELS TO BE OF 12 MONTH DURATION.

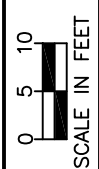
NOTE:
 UNDER NO CIRCUMSTANCES ARE TEMPORARY EASEMENTS TO BE USED FOR STORAGE OF MATERIAL OR EQUIPMENT BY THE CONTRACTOR UNLESS NOTED OTHERWISE.

NOTE:
 GRANTEE: ALL RIGHT OF WAY ACQUIRED IN THE NAME OF THE CITY OF WAUSEON UNLESS OTHERWISE SHOWN.

LEGEND
 WD= WARRANTY DEED
 T= TEMPORARY RIGHT OF WAY
 V= IN NAME OF OTHER STATE AGENCY, LPA, ETC.

| REV. BY | DATE | DESCRIPTION |
|--------------------------------|------|-------------|
| - | - | - |
| FIELD REVIEWED BY | - | - |
| OWNERSHIP VERIFIED BY | - | - |
| DATE COMPLETED AUGUST 19, 2014 | | |

FUL-2D-0.00
SECTION 13, 14, 23, 24, T7N, R6E
CITY OF WAUSEON
FULTON COUNTY



PID NO.
PID 92162

R/W PLAN DESIGNER
B. THOMAS
R/W PLAN REVIEWER
N. NIGH

RIGHT OF WAY DETAIL SHEET - LINFOOT STREET
STA. 4+75 TO STA. 7+60

FUL-2D-0.00

6 / 22

68
84

④
Laura M. Teel
Volume 283, Page 487
Parcel: 06-014488-00.000
Parcel: 06-014492-00.000
Address: 126 W. Linfoot Street

LOT 5
②
Terry L. Rupp
Volume 222, Page 3861
Parcel: 06-014504-00.000
Address: 138 W. Linfoot Street

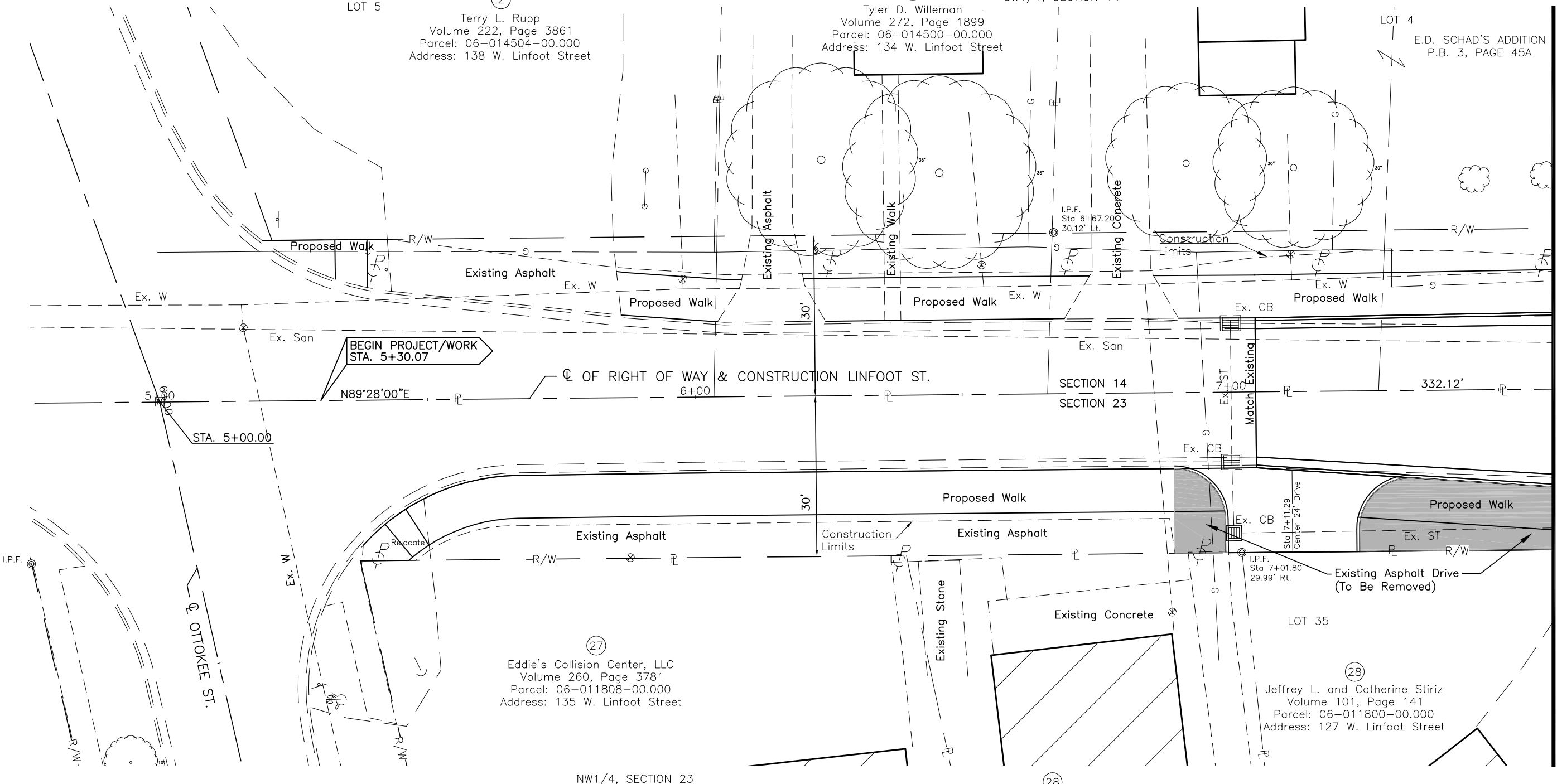
③
Tyler D. Willeman
Volume 272, Page 1899
Parcel: 06-014500-00.000
Address: 134 W. Linfoot Street

LOT 4
E.D. SCHAD'S ADDITION
P.B. 3, PAGE 45A

②⑦
Eddie's Collision Center, LLC
Volume 260, Page 3781
Parcel: 06-011808-00.000
Address: 135 W. Linfoot Street

②⑧
Jeffrey L. Stiriz
Catherine Stiriz
Volume 243, Page 375
Volume 239, Page 189
OR 101, Page 254
Parcel: 06-011804-00.000
Address: 861 N. Fulton Street

②⑧
Jeffrey L. and Catherine Stiriz
Volume 101, Page 141
Parcel: 06-011800-00.000
Address: 127 W. Linfoot Street



MONUMENT LEGEND

- I.P.F. ⊙ = IRON PIN FOUND
- I.P.S. ● = IRON PIN SET
- P.K.F. ○ = NAIL FOUND
- ⊠ = MONUMENT FOUND
- ⊡ = MONUMENT SET
- ⊕ = RAILROAD SPIKE FOUND

NOTE:

THE LOCATION OF THE UNDERGROUND UTILITIES SHOWN ON THE PLANS ARE AS OBTAINED FROM THE OWNERS OF THE UTILITY AS REQUIRED BY SECTION 153.64 O.R.C.

NOTE:

THE SIZE, DEPTH AND LOCATION OF THE BURIED UTILITIES SHOWN OR NOT, ARE NOT WARRANTED. THE CONTRACTOR IS RESPONSIBLE FOR VERIFYING THE EXACT SIZE, DEPTH AND LOCATION OF ALL BURIED UTILITIES WITHIN THE CONSTRUCTION AREA PRIOR TO EXCAVATING.

STRUCTURE KEY

- = RESIDENTIAL
- ▨ = COMMERCIAL

NOTE:

THE EXISTING RIGHT OF WAY WAS ESTABLISHED FROM INFORMATION OBTAINED FROM THE FULTON COUNTY AUDITOR.

| REV. BY | DATE | DESCRIPTION |
|--------------------------------|------|-------------|
| | | |
| | | |
| DATE COMPLETED AUGUST 19, 2014 | | |

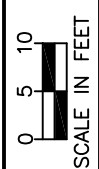
MATCH LINE STA. 7+60
(SEE SHEET 7)

FUL-2D-0.00
SECTION 13, 14, 23, 24, T7N, R6E
CITY OF WAUSEON
FULTON COUNTY

④
Laura M. Teel
Volume 283, Page 487
Parcel: 06-014488-00.000
Parcel: 06-014492-00.000
Address: 126 W. Linfoot Street
SW1/4, SECTION 14

⑤
Toby Shehorn
Volume 297, Page 619
Parcel: 06-014496-00.000
Address: 116 W. Linfoot Street

⑥
Biabus, LLC
Volume 287, Page 1631
Parcel: 06-014484-00.000
Address: 125 E. Linfoot Street
SE1/4, SECTION 14

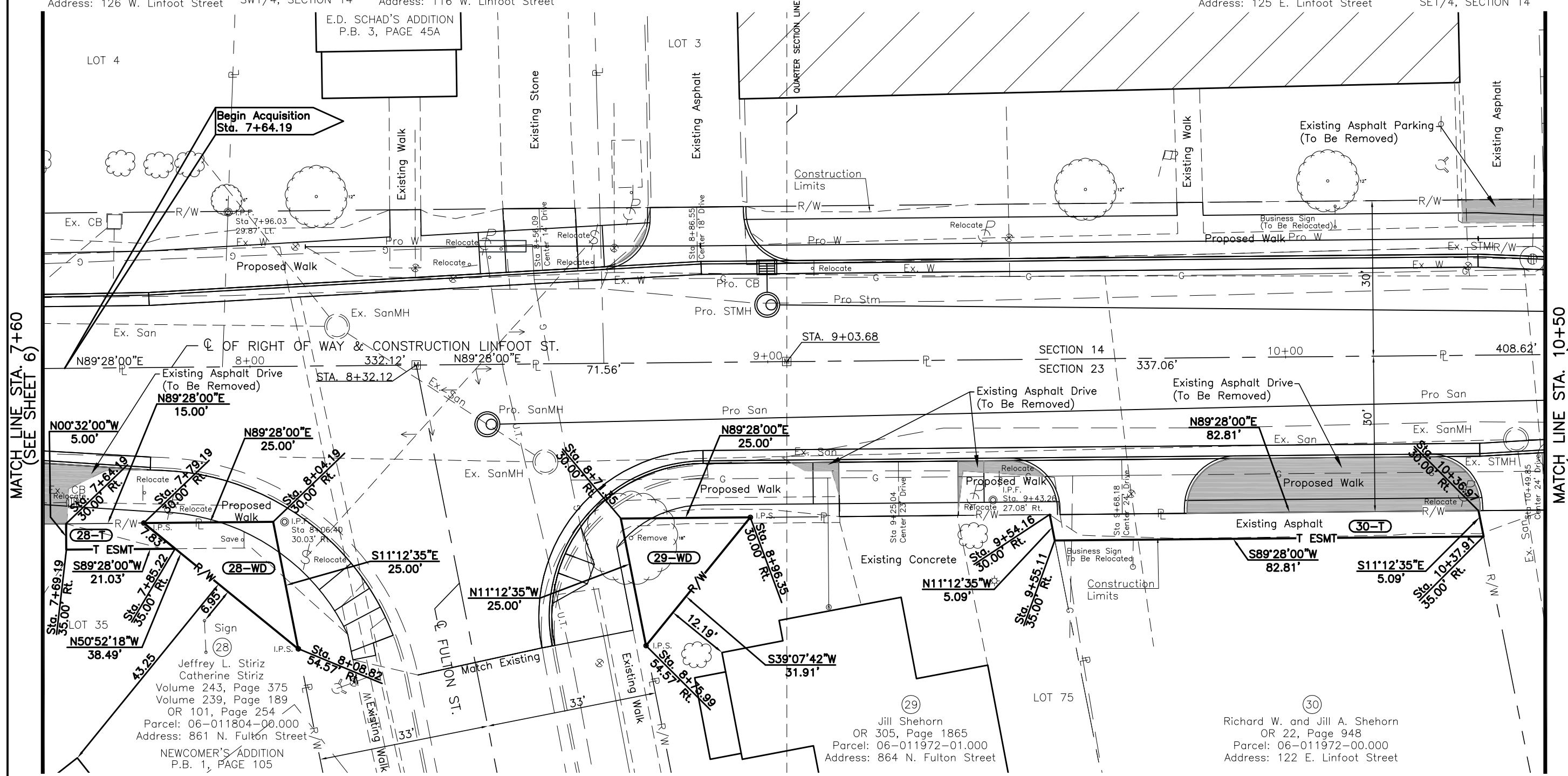


PID NO.
PID 92162

R/W PLAN DESIGNER
B. THOMAS
R/W PLAN REVIEWER
N. NIGH

RIGHT OF WAY DETAIL SHEET - LINFOOT STREET
STA. 7+60 TO STA. 10+50

FUL-2D-0.00



MATCH LINE STA. 7+60
(SEE SHEET 6)

MATCH LINE STA. 10+50
(SEE SHEET 8)

MONUMENT LEGEND

- I.P.F. ⊙ = IRON PIN FOUND
- I.P.S. ● = IRON PIN SET
- P.K.F. ○ = NAIL FOUND
- ⊞ = MONUMENT FOUND
- ⊞ = MONUMENT SET
- ⊞ = RAILROAD SPIKE FOUND

NOTE:
THE LOCATION OF THE UNDERGROUND UTILITIES SHOWN ON THE PLANS ARE AS OBTAINED FROM THE OWNERS OF THE UTILITY AS REQUIRED BY SECTION 153.64 O.R.C.

NOTE:
THE SIZE, DEPTH AND LOCATION OF THE BURIED UTILITIES SHOWN OR NOT, ARE NOT WARRANTED. THE CONTRACTOR IS RESPONSIBLE FOR VERIFYING THE EXACT SIZE, DEPTH AND LOCATION OF ALL BURIED UTILITIES WITHIN THE CONSTRUCTION AREA PRIOR TO EXCAVATING.

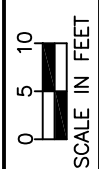
STRUCTURE KEY

- = RESIDENTIAL
- ▨ = COMMERCIAL

NOTE:
THE EXISTING RIGHT OF WAY WAS ESTABLISHED FROM INFORMATION OBTAINED FROM THE FULTON COUNTY AUDITOR.

| REV. BY | DATE | DESCRIPTION |
|--------------------------------|------|-------------|
| | | |
| | | |
| | | |
| DATE COMPLETED AUGUST 19, 2014 | | |

FUL-2D-0.00
SECTION 13, 14, 23, 24, T7N, R6E
CITY OF WAUSEON
FULTON COUNTY



PID NO.
PID 92162

R/W PLAN DESIGNER
B. THOMAS
R/W PLAN REVIEWER
N. NIGH

RIGHT OF WAY DETAIL SHEET - LINFOOT STREET
STA. 10+50 TO STA. 13+00

FUL-2D-0.00

8 / 22

70
84

(7)
Fulton Industries, Inc.
Volume 287, Page 1630
Parcel: 06-014480-00.000
Address: 131 E. Linfoot Street

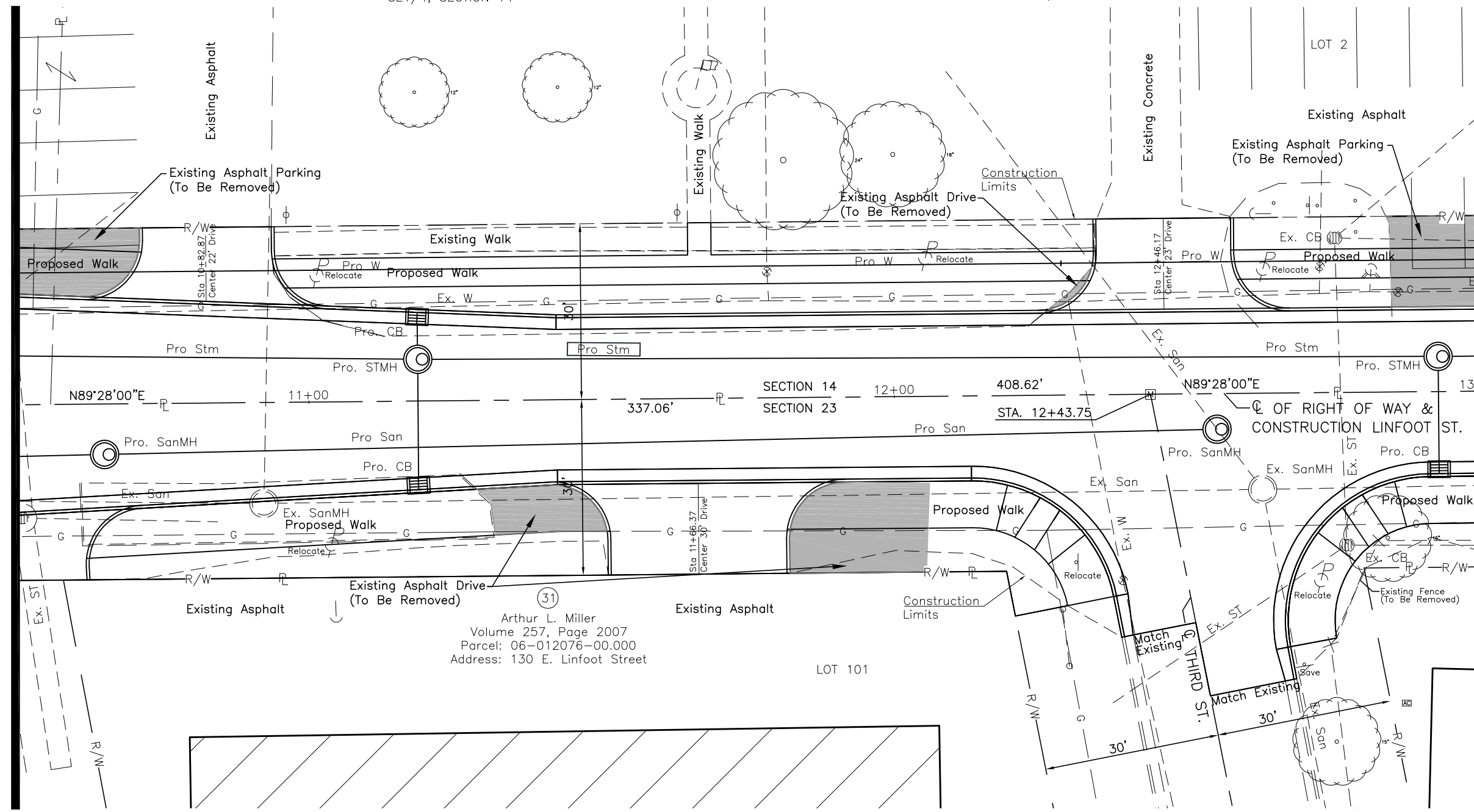
E.D. SCHAD'S ADDITION
P.B. 3, PAGE 45A

SE1/4, SECTION 14

LOT 2

MATCH LINE STA. 10+50
(SEE SHEET 7)

MATCH LINE STA. 13+00
(SEE SHEET 9)



(31)
Arthur L. Miller
Volume 257, Page 2007
Parcel: 06-012076-00.000
Address: 130 E. Linfoot Street

NEWCOMER'S ADDITION
P.B. 1, PAGE 105

(32)
Ruthann J. Dulaney
Volume 286, Page 270
Parcel: 06-012308-00.000
Address: 210 E. Linfoot Street

MONUMENT LEGEND

- I.P.F. = IRON PIN FOUND
- I.P.S. = IRON PIN SET
- P.K.F. = NAIL FOUND
- = MONUMENT FOUND
- = MONUMENT SET
- = RAILROAD SPIKE FOUND

NOTE:
THE LOCATION OF THE UNDERGROUND UTILITIES SHOWN ON THE PLANS ARE AS OBTAINED FROM THE OWNERS OF THE UTILITY AS REQUIRED BY SECTION 153.64 O.R.C.

NOTE:
THE SIZE, DEPTH AND LOCATION OF THE BURIED UTILITIES SHOWN OR NOT, ARE NOT WARRANTED. THE CONTRACTOR IS RESPONSIBLE FOR VERIFYING THE EXACT SIZE, DEPTH AND LOCATION OF ALL BURIED UTILITIES WITHIN THE CONSTRUCTION AREA PRIOR TO EXCAVATING.

NOTE:
THE EXISTING RIGHT OF WAY WAS ESTABLISHED FROM INFORMATION OBTAINED FROM THE FULTON COUNTY AUDITOR.

STRUCTURE KEY

- = RESIDENTIAL
- = COMMERCIAL

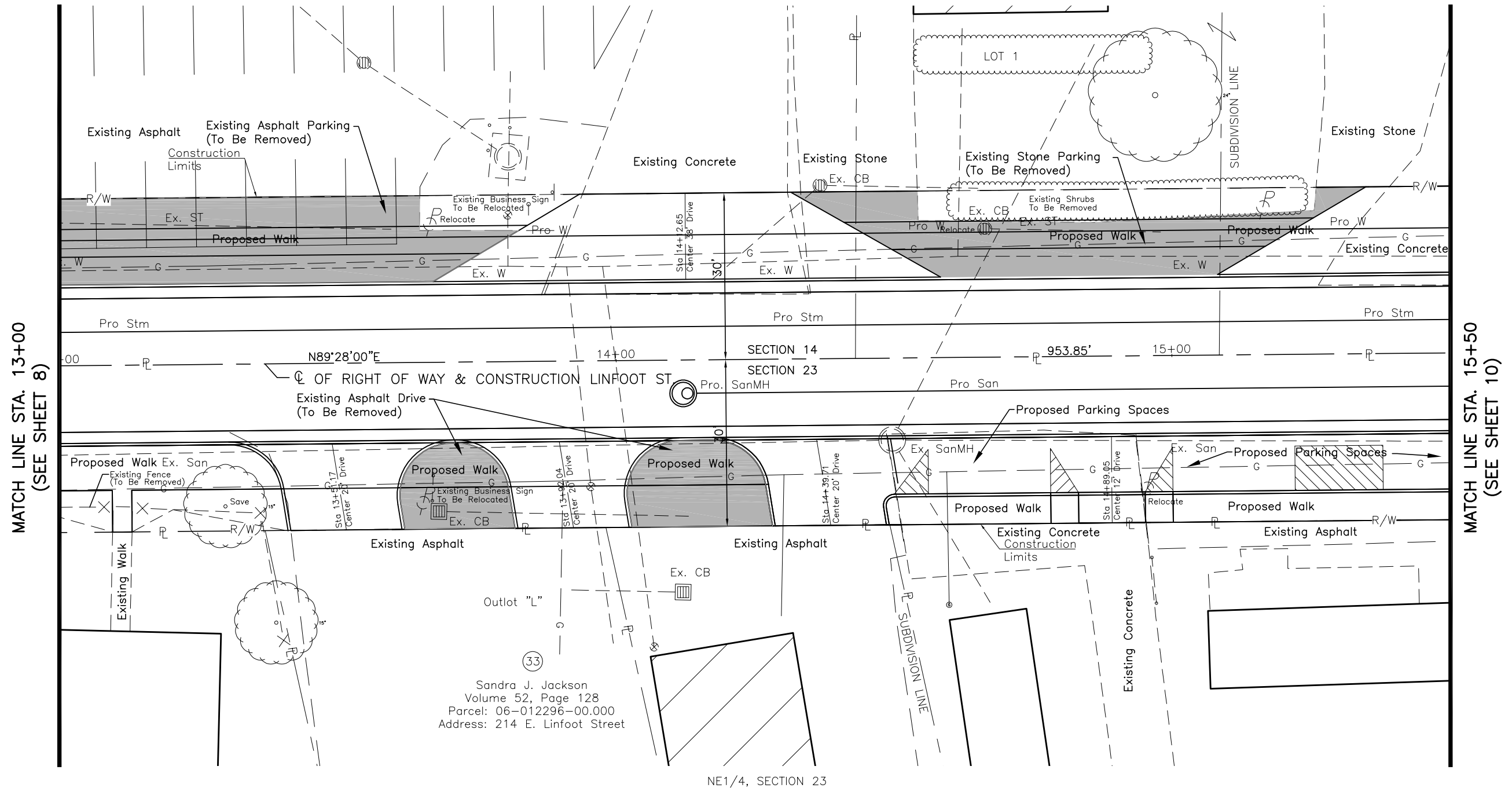
| REV. BY | DATE | DESCRIPTION |
|---------------------------------|------|-------------|
| - | - | - |
| DATE COMPLETED AUGUST 19, 20014 | | |

FUL-2D-0.00
SECTION 13, 14, 23, 24, T7N, R6E
CITY OF WAUSEON
FULTON COUNTY

7
Fulton Industries, Inc.
Volume 287, Page 1630
Parcel: 06-014480-00.000
Address: 131 E. Linfoot Street

SE1/4, SECTION 14

8
JMSV Limited
Volume 250, Page 2182
Parcel: 06-014476-00.000
Parcel: 06-015709-00.000
Address: 225 E. Linfoot Street



MATCH LINE STA. 13+00
(SEE SHEET 8)

MATCH LINE STA. 15+50
(SEE SHEET 10)

MONUMENT LEGEND

- I.P.F. = IRON PIN FOUND
- I.P.S. = IRON PIN SET
- P.K.F. = NAIL FOUND
- = MONUMENT FOUND
- = MONUMENT SET
- = RAILROAD SPIKE FOUND

NOTE:

THE LOCATION OF THE UNDERGROUND UTILITIES SHOWN ON THE PLANS ARE AS OBTAINED FROM THE OWNERS OF THE UTILITY AS REQUIRED BY SECTION 153.64 O.R.C.

NOTE:

THE SIZE, DEPTH AND LOCATION OF THE BURIED UTILITIES SHOWN OR NOT, ARE NOT WARRANTED. THE CONTRACTOR IS RESPONSIBLE FOR VERIFYING THE EXACT SIZE, DEPTH AND LOCATION OF ALL BURIED UTILITIES WITHIN THE CONSTRUCTION AREA PRIOR TO EXCAVATING.

NOTE:

THE EXISTING RIGHT OF WAY WAS ESTABLISHED FROM INFORMATION OBTAINED FROM THE FULTON COUNTY AUDITOR.

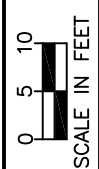
STRUCTURE KEY

- = RESIDENTIAL
- = COMMERCIAL

33
Sandra J. Jackson
Volume 52, Page 128
Parcel: 06-012296-00.000
Address: 214 E. Linfoot Street

34
Michael W. and
Kimberly K. Murry
Volume 20, Page 459
Parcel: 06-012304-00.000
Address: 216 E. Linfoot Street

35
Wayside Company, Ltd.
Volume 32, Page 57
Parcel: 06-012300-00.000
Address: 250 E. Linfoot Street



PID NO.
PID 92162

R/W PLAN DESIGNER
B. THOMAS
R/W PLAN REVIEWER
N. NIGH

RIGHT OF WAY DETAIL SHEET - LINFOOT STREET
STA. 13+00 TO STA. 15+50

FUL-2D-0.00

| | | |
|--------------------------------|------|-------------|
| REV. BY | DATE | DESCRIPTION |
| - | - | - |
| DATE COMPLETED AUGUST 19, 2014 | | |

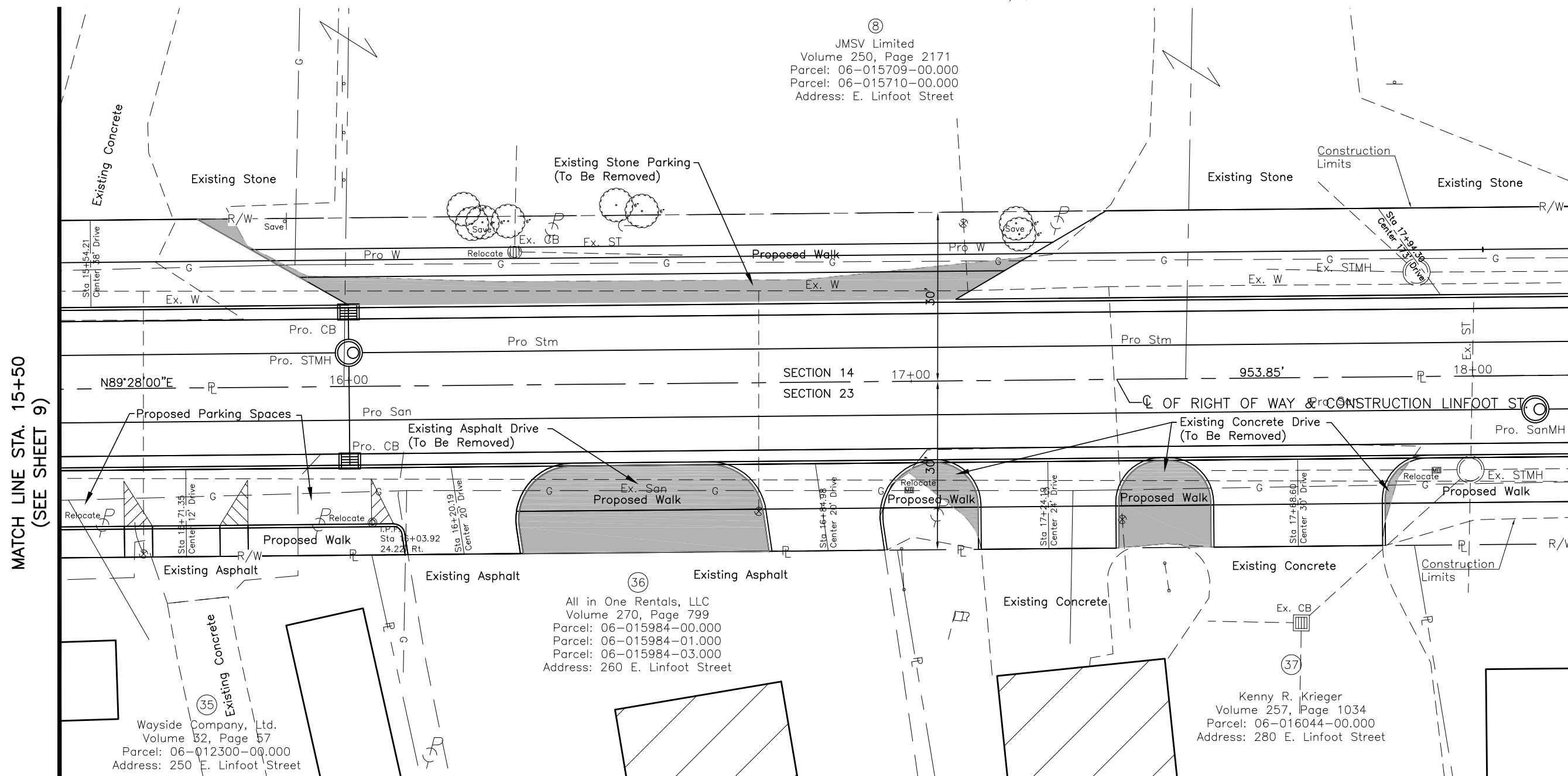
FUL-2D-0.00
SECTION 13, 14, 23, 24, T7N, R6E
CITY OF WAUSEON
FULTON COUNTY

SE1/4, SECTION 14

⑧
JMSV Limited
Volume 250, Page 2171
Parcel: 06-015709-00.000
Parcel: 06-015710-00.000
Address: E. Linfoot Street

Existing Stone Parking
(To Be Removed)

Existing Stone
Construction Limits
Existing Stone



MATCH LINE STA. 15+50
(SEE SHEET 9)

MATCH LINE STA. 18+20
(SEE SHEET 11)

③⑥
All in One Rentals, LLC
Volume 270, Page 799
Parcel: 06-015984-00.000
Parcel: 06-015984-01.000
Parcel: 06-015984-03.000
Address: 260 E. Linfoot Street

③⑤
Wayside Company, Ltd.
Volume 32, Page 57
Parcel: 06-012300-00.000
Address: 250 E. Linfoot Street

③⑦
Kenny R. Krieger
Volume 257, Page 1034
Parcel: 06-016044-00.000
Address: 280 E. Linfoot Street

NE1/4, SECTION 23

MONUMENT LEGEND

- I.P.F. ⊙ = IRON PIN FOUND
- I.P.S. ● = IRON PIN SET
- P.K.F. ○ = NAIL FOUND
- Ⓜ = MONUMENT FOUND
- Ⓜ = MONUMENT SET
- ⚡ = RAILROAD SPIKE FOUND

NOTE:

THE LOCATION OF THE UNDERGROUND UTILITIES SHOWN ON THE PLANS ARE AS OBTAINED FROM THE OWNERS OF THE UTILITY AS REQUIRED BY SECTION 153.64 O.R.C.

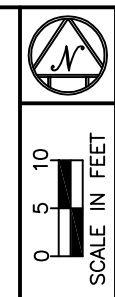
NOTE:

THE SIZE, DEPTH AND LOCATION OF THE BURIED UTILITIES SHOWN OR NOT, ARE NOT WARRANTED. THE CONTRACTOR IS RESPONSIBLE FOR VERIFYING THE EXACT SIZE, DEPTH AND LOCATION OF ALL BURIED UTILITIES WITHIN THE CONSTRUCTION AREA PRIOR TO EXCAVATING.

NOTE:

THE EXISTING RIGHT OF WAY WAS ESTABLISHED FROM INFORMATION OBTAINED FROM THE FULTON COUNTY AUDITOR.

| REV. BY | DATE | DESCRIPTION |
|--------------------------------|------|-------------|
| | | |
| | | |
| | | |
| DATE COMPLETED AUGUST 19, 2014 | | |



PID NO.
PID 92162
R/W PLAN DESIGNER
B. THOMAS
R/W PLAN REVIEWER
N. NIGH

RIGHT OF WAY DETAIL SHEET - LINFOOT STREET
STA. 15+50 TO STA. 18+20

FUL-2D-0.00

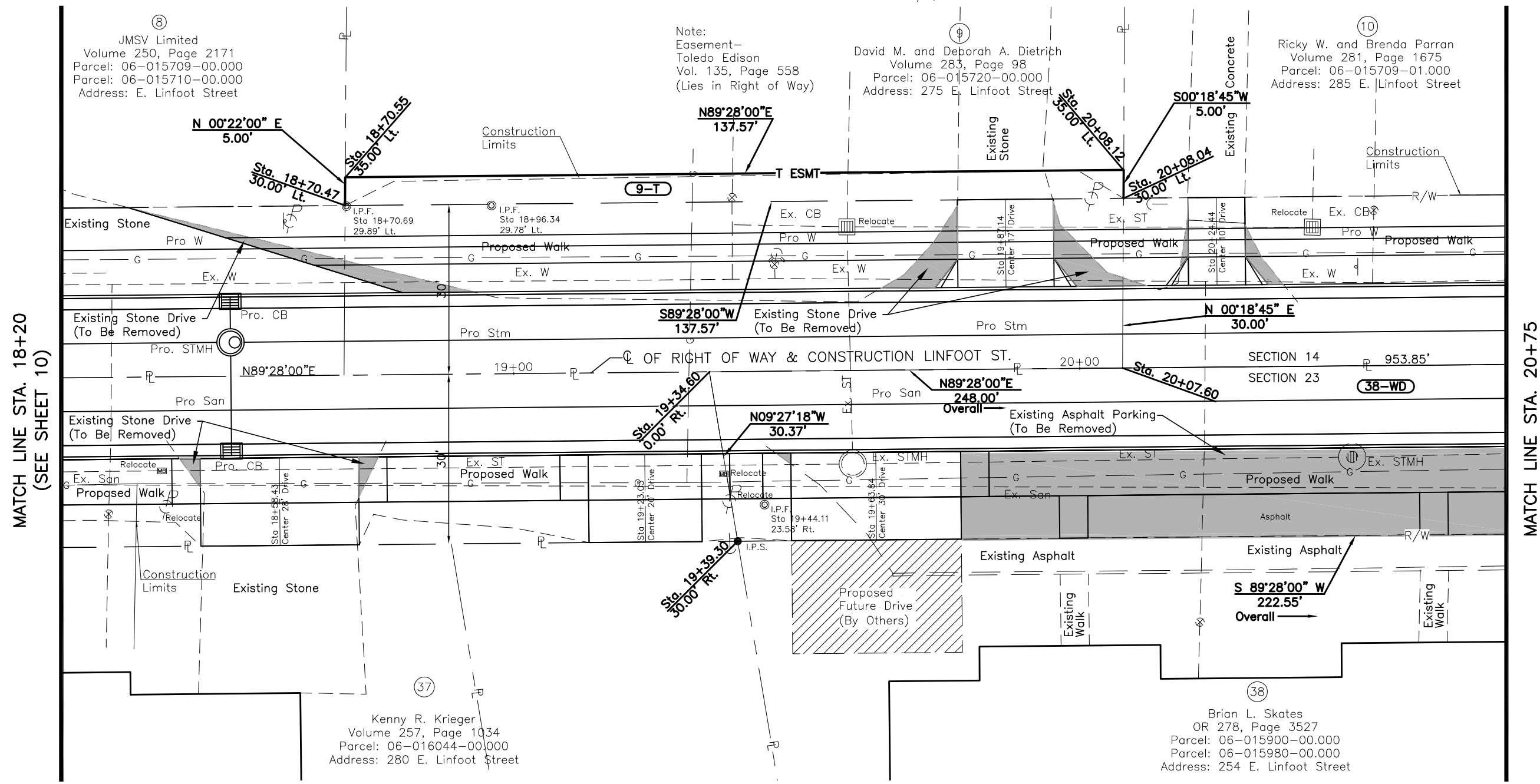
FUL-2D-0.00
SECTION 13, 14, 23, 24, T7N, R6E
CITY OF WAUSEON
FULTON COUNTY

SE1/4, SECTION 14

Note:
Easement—
Toledo Edison
Vol. 135, Page 558
(Lies in Right of Way)

David M. and Deborah A. Dietrich
Volume 283, Page 98
Parcel: 06-015720-00.000
Address: 275 E. Linfoot Street

Ricky W. and Brenda Parran
Volume 281, Page 1675
Parcel: 06-015709-01.000
Address: 285 E. Linfoot Street



MATCH LINE STA. 18+20
(SEE SHEET 10)

MATCH LINE STA. 20+75
(SEE SHEET 12)

MONUMENT LEGEND

- I.P.F. ⊙ = IRON PIN FOUND
- I.P.S. ● = IRON PIN SET
- P.K.F. ○ = NAIL FOUND
- ⊞ = MONUMENT FOUND
- ⊞ = MONUMENT SET
- ⊞ = RAILROAD SPIKE FOUND

NOTE:

THE LOCATION OF THE UNDERGROUND UTILITIES SHOWN ON THE PLANS ARE AS OBTAINED FROM THE OWNERS OF THE UTILITY AS REQUIRED BY SECTION 153.64 O.R.C.

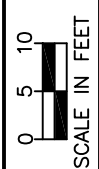
NOTE:

THE SIZE, DEPTH AND LOCATION OF THE BURIED UTILITIES SHOWN OR NOT, ARE NOT WARRANTED. THE CONTRACTOR IS RESPONSIBLE FOR VERIFYING THE EXACT SIZE, DEPTH AND LOCATION OF ALL BURIED UTILITIES WITHIN THE CONSTRUCTION AREA PRIOR TO EXCAVATING.

NOTE:

THE EXISTING RIGHT OF WAY WAS ESTABLISHED FROM INFORMATION OBTAINED FROM THE FULTON COUNTY AUDITOR.

| REV. BY | DATE | DESCRIPTION |
|--------------------------------|------|-------------|
| | | |
| | | |
| | | |
| DATE COMPLETED AUGUST 19, 2014 | | |



PID NO.
PID 92162

R/W PLAN DESIGNER
B. THOMAS
R/W PLAN REVIEWER
N. NIGH

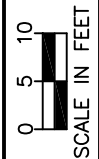
RIGHT OF WAY DETAIL SHEET — LINFOOT STREET
STA. 18+20 TO STA. 20+75

FUL-2D-0.00

11 / 22

73
84

FUL-2D-0.00
SECTION 13, 14, 23, 24, T7N, R6E
CITY OF WAUSEON
FULTON COUNTY



PID NO.
PID 92162

R/W PLAN DESIGNER
B. THOMAS
R/W PLAN REVIEWER
N. NIGH

RIGHT OF WAY DETAIL SHEET - LINFOOT STREET
STA. 20+75 TO STA. 23+25

FUL-2D-0.00

⑩
Ricky W. and Brenda Parran
Volume 281, Page 1675
Parcel: 06-015709-01.000
Address: 285 E. Linfoot Street

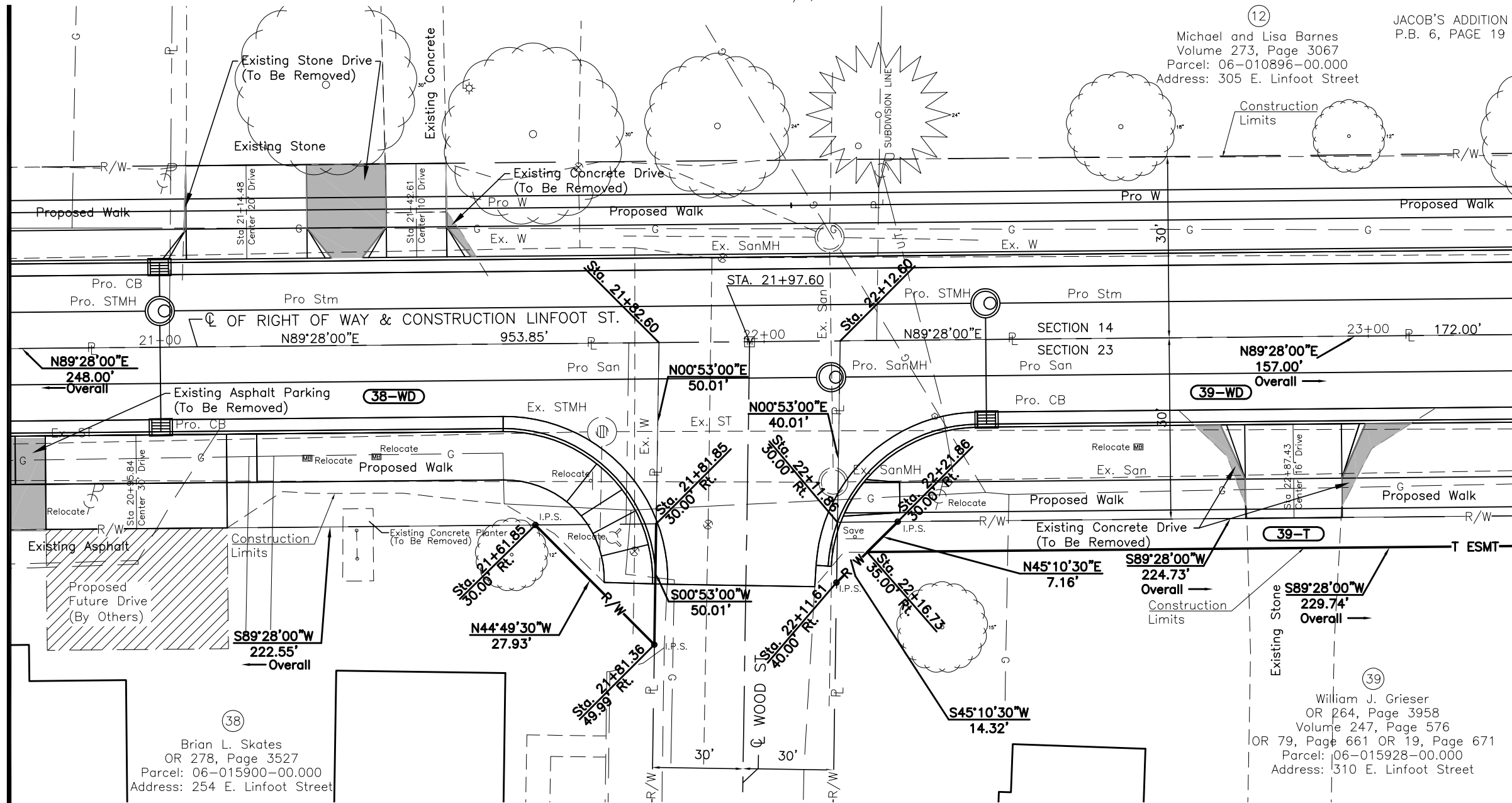
⑪
Gerardo and Irene Mena
Volume 247, Page 357
Parcel: 06-015760-00.000
Address: 295 E. Linfoot Street

⑫
Michael and Lisa Barnes
Volume 273, Page 3067
Parcel: 06-010896-00.000
Address: 305 E. Linfoot Street

JACOB'S ADDITION
P.B. 6, PAGE 19

MATCH LINE STA. 20+75
(SEE SHEET 11)

MATCH LINE STA. 23+25
(SEE SHEET 13)



STRUCTURE KEY

- = RESIDENTIAL
- = COMMERCIAL

NOTE:

THE LOCATION OF THE UNDERGROUND UTILITIES SHOWN ON THE PLANS ARE AS OBTAINED FROM THE OWNERS OF THE UTILITY AS REQUIRED BY SECTION 153.64 O.R.C.

NOTE:

THE SIZE, DEPTH AND LOCATION OF THE BURIED UTILITIES SHOWN OR NOT, ARE NOT WARRANTED. THE CONTRACTOR IS RESPONSIBLE FOR VERIFYING THE EXACT SIZE, DEPTH AND LOCATION OF ALL BURIED UTILITIES WITHIN THE CONSTRUCTION AREA PRIOR TO EXCAVATING.

NOTE:

THE EXISTING RIGHT OF WAY WAS ESTABLISHED FROM INFORMATION OBTAINED FROM THE FULTON COUNTY AUDITOR.

MONUMENT LEGEND

- I.P.F. = IRON PIN FOUND
- I.P.S. = IRON PIN SET
- P.K.F. = NAIL FOUND
- = MONUMENT FOUND
- = MONUMENT SET
- = RAILROAD SPIKE FOUND

| REV. BY | DATE | DESCRIPTION |
|--------------------------------|------|-------------|
| - | - | - |
| DATE COMPLETED AUGUST 19, 2014 | | |

FUL-2D-0.00
SECTION 13, 14, 23, 24, T7N, R6E
CITY OF WAUSEON
FULTON COUNTY

12
Michael and Lisa Barnes
Volume 273, Page 3067
Parcel: 06-010896-00.000
Address: 305 E. Linfoot Street

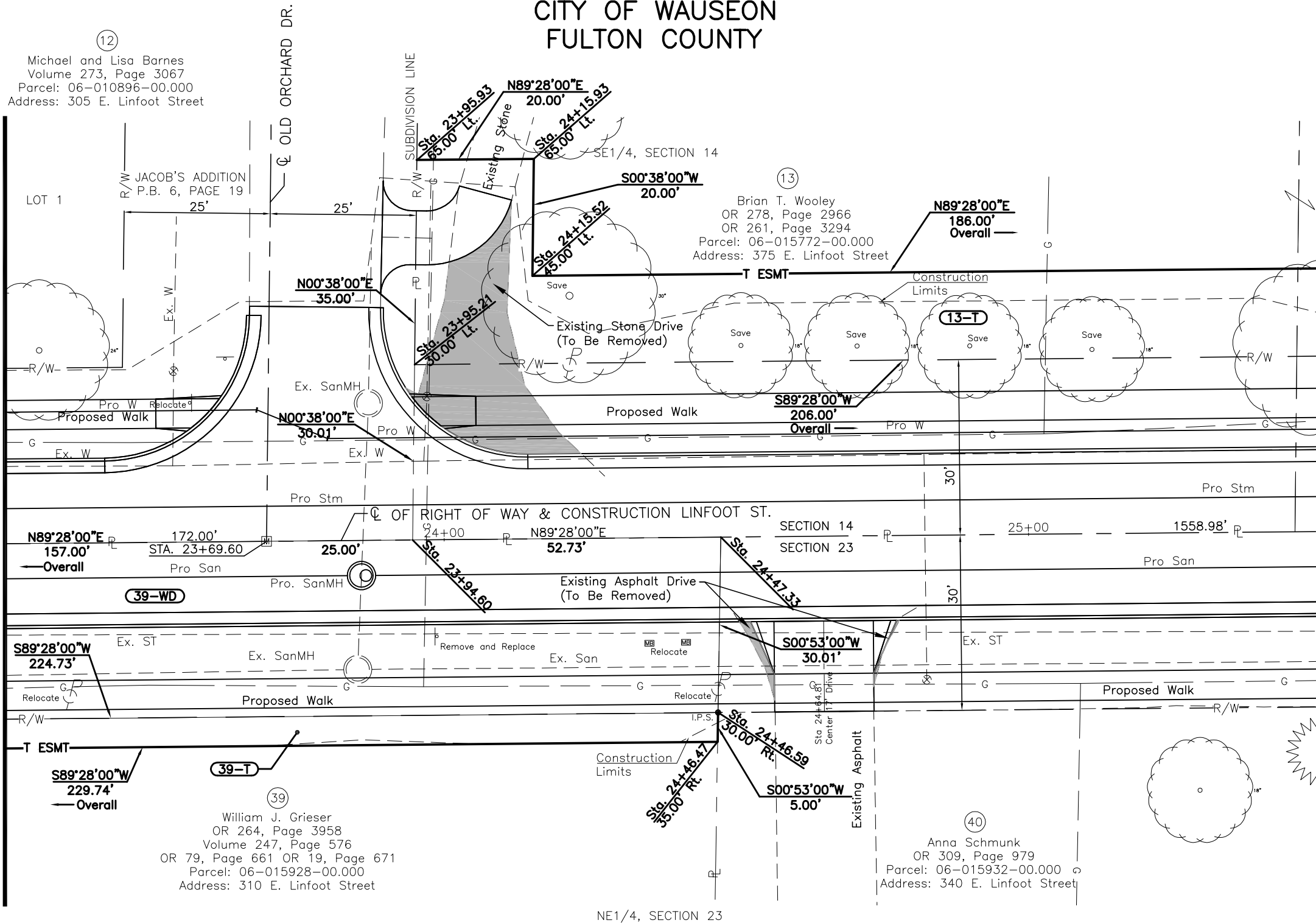
13
Brian T. Wooley
OR 278, Page 2966
OR 261, Page 3294
Parcel: 06-015772-00.000
Address: 375 E. Linfoot Street

39
William J. Grieser
OR 264, Page 3958
Volume 247, Page 576
OR 79, Page 661 OR 19, Page 671
Parcel: 06-015928-00.000
Address: 310 E. Linfoot Street

40
Anna Schmunk
OR 309, Page 979
Parcel: 06-015932-00.000
Address: 340 E. Linfoot Street

MATCH LINE STA. 23+25
(SEE SHEET 12)

MATCH LINE STA. 25+50
(SEE SHEET 14)



STRUCTURE KEY

- = RESIDENTIAL
- = COMMERCIAL

NOTE:

THE LOCATION OF THE UNDERGROUND UTILITIES SHOWN ON THE PLANS ARE AS OBTAINED FROM THE OWNERS OF THE UTILITY AS REQUIRED BY SECTION 153.64 O.R.C.

NOTE:

THE SIZE, DEPTH AND LOCATION OF THE BURIED UTILITIES SHOWN OR NOT, ARE NOT WARRANTED. THE CONTRACTOR IS RESPONSIBLE FOR VERIFYING THE EXACT SIZE, DEPTH AND LOCATION OF ALL BURIED UTILITIES WITHIN THE CONSTRUCTION AREA PRIOR TO EXCAVATING.

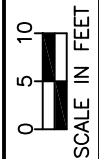
NOTE:

THE EXISTING RIGHT OF WAY WAS ESTABLISHED FROM INFORMATION OBTAINED FROM THE FULTON COUNTY AUDITOR.

MONUMENT LEGEND

- I.P.F. = IRON PIN FOUND
- I.P.S. = IRON PIN SET
- P.K.F. = NAIL FOUND
- = MONUMENT FOUND
- = MONUMENT SET
- = RAILROAD SPIKE FOUND

| | | | | |
|--------------------------------|------|-------------|--|--|
| | | | | |
| REV. BY | DATE | DESCRIPTION | | |
| - | - | - | | |
| DATE COMPLETED AUGUST 19, 2014 | | | | |



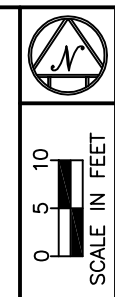
PID NO.
PID 92162

R/W PLAN DESIGNER
B. THOMAS
R/W PLAN REVIEWER
N. NIGH

RIGHT OF WAY DETAIL SHEET - LINFOOT STREET
STA. 23+25 TO STA. 25+50

FUL-2D-0.00

FUL-2D-0.00
SECTION 13, 14, 23, 24, T7N, R6E
CITY OF WAUSEON
FULTON COUNTY

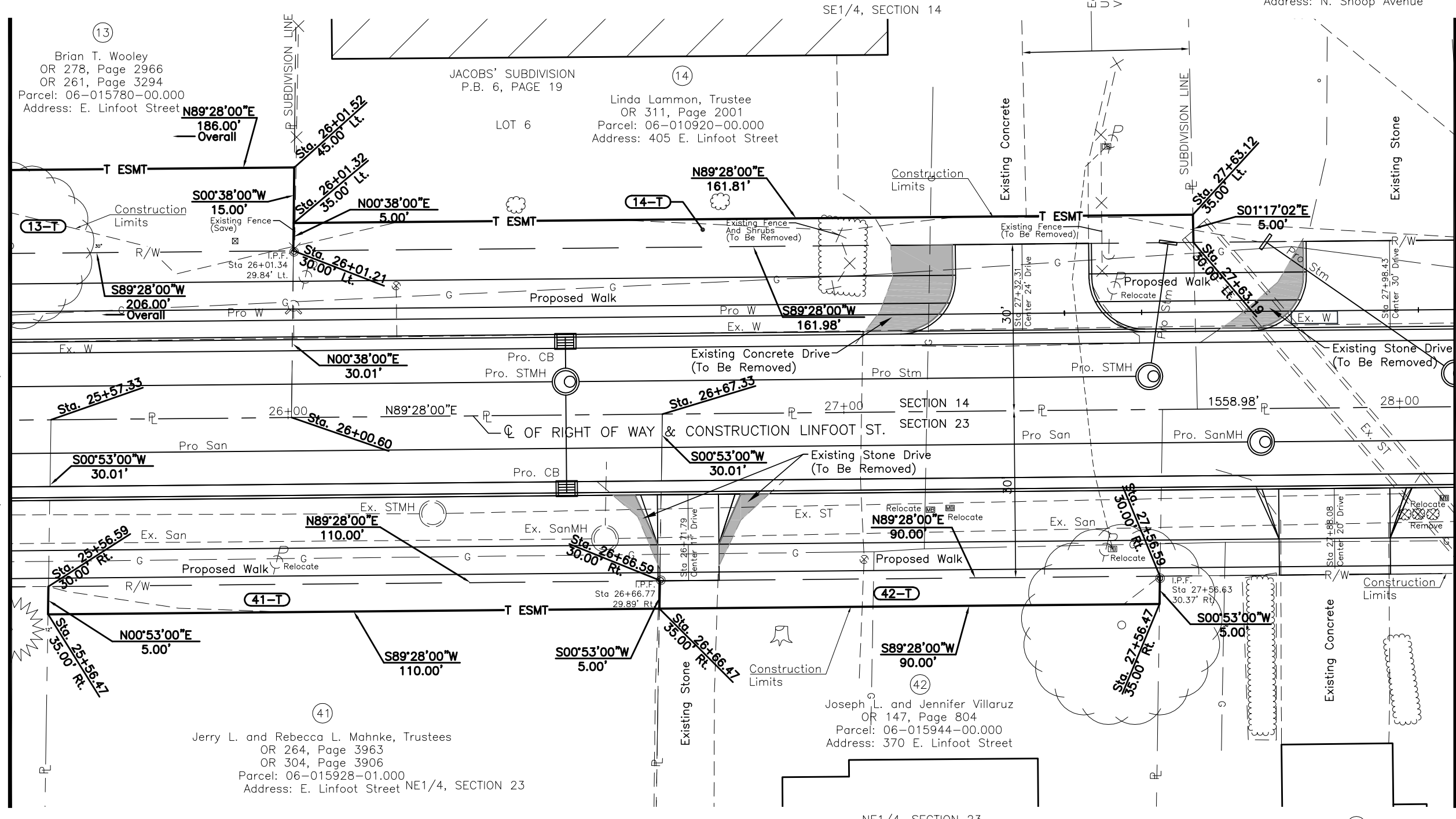


PID NO. PID 92162
R/W PLAN DESIGNER B. THOMAS
R/W PLAN REVIEWER N. NIGH

R/W PLAN DESIGNER B. THOMAS
R/W PLAN REVIEWER N. NIGH

RIGHT OF WAY DETAIL SHEET - LINFOOT STREET
STA. 25+50 TO STA. 28+10

FUL-2D-0.00
14 / 22
76
84



MATCH LINE STA. 25+50
(SEE SHEET 13)

MATCH LINE STA. 28+10
(SEE SHEET 15)

NOTE:
THE LOCATION OF THE UNDERGROUND UTILITIES SHOWN ON THE PLANS ARE AS OBTAINED FROM THE OWNERS OF THE UTILITY AS REQUIRED BY SECTION 153.64 O.R.C.

NOTE:
THE EXISTING RIGHT OF WAY WAS ESTABLISHED FROM INFORMATION OBTAINED FROM THE FULTON COUNTY AUDITOR.

NOTE:
THE SIZE, DEPTH AND LOCATION OF THE BURIED UTILITIES SHOWN OR NOT, ARE NOT WARRANTED. THE CONTRACTOR IS RESPONSIBLE FOR VERIFYING THE EXACT SIZE, DEPTH AND LOCATION OF ALL BURIED UTILITIES WITHIN THE CONSTRUCTION AREA PRIOR TO EXCAVATING.

STRUCTURE KEY
□ = RESIDENTIAL
▨ = COMMERCIAL

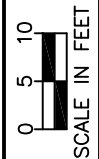
MONUMENT LEGEND

- I.P.F. ⊙ = IRON PIN FOUND
- I.P.S. ● = IRON PIN SET
- P.K.F. ○ = NAIL FOUND
- ⊞ = MONUMENT FOUND
- ⊞ = MONUMENT SET
- ⊞ = RAILROAD SPIKE FOUND

| REV. BY | DATE | DESCRIPTION |
|--------------------------------|------|-------------|
| - | - | - |
| DATE COMPLETED AUGUST 19, 2014 | | |

FUL-2D-0.00
SECTION 13, 14, 23, 24, T7N, R6E
CITY OF WAUSEON
FULTON COUNTY

SE1/4, SECTION 14

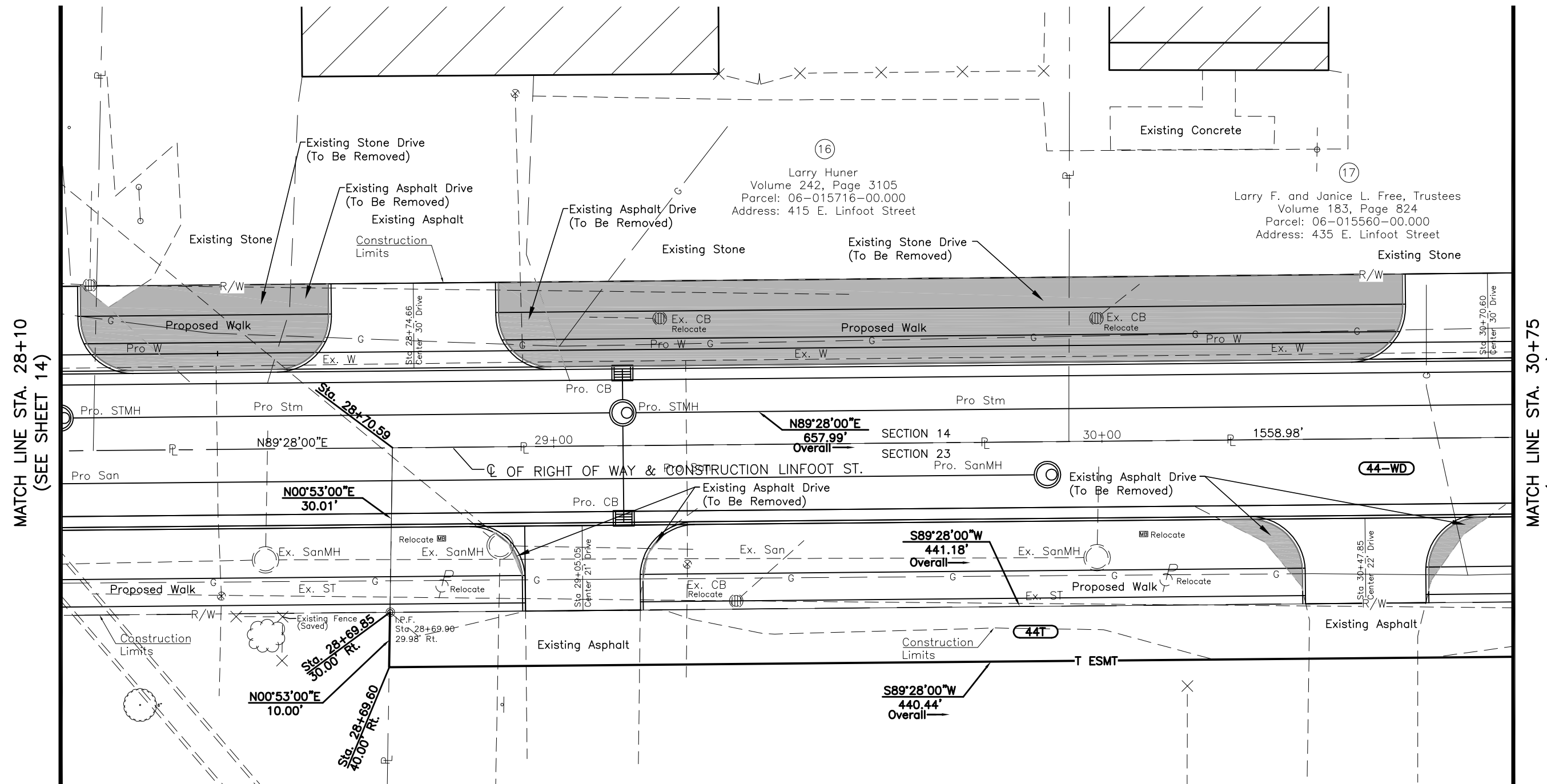


PID NO.
PID 92162

R/W PLAN DESIGNER
B. THOMAS
R/W PLAN REVIEWER
N. NIGH

RIGHT OF WAY DETAIL SHEET - LINFOOT STREET
STA. 28+10 TO STA. 30+75

FUL-2D-0.00



MATCH LINE STA. 28+10
(SEE SHEET 14)

MATCH LINE STA. 30+75
(SEE SHEET 16)

(43)
Timothy L. and Ruth M. Mitchell
Volume 244, Page 1516
Parcel: 06-015940-01.000
Address: 390 E. Linfoot Street

NOTE:
THE LOCATION OF THE UNDERGROUND UTILITIES SHOWN ON THE PLANS ARE AS OBTAINED FROM THE OWNERS OF THE UTILITY AS REQUIRED BY SECTION 153.64 O.R.C.

NOTE:
THE SIZE, DEPTH AND LOCATION OF THE BURIED UTILITIES SHOWN OR NOT, ARE NOT WARRANTED. THE CONTRACTOR IS RESPONSIBLE FOR VERIFYING THE EXACT SIZE, DEPTH AND LOCATION OF ALL BURIED UTILITIES WITHIN THE CONSTRUCTION AREA PRIOR TO EXCAVATING.

NOTE:
THE EXISTING RIGHT OF WAY WAS ESTABLISHED FROM INFORMATION OBTAINED FROM THE FULTON COUNTY AUDITOR.

STRUCTURE KEY

- = RESIDENTIAL
- = COMMERCIAL

MONUMENT LEGEND

- I.P.F. = IRON PIN FOUND
- I.P.S. = IRON PIN SET
- P.K.F. = NAIL FOUND
- = MONUMENT FOUND
- = MONUMENT SET
- = RAILROAD SPIKE FOUND

(44)
Ohio Department of Transportation
Volume 249, Page 459
Volume 167, Page 179
Parcel: 06-017004-00.000
Address: 989 N. Shoop Avenue

| REV. BY | DATE | DESCRIPTION |
|--------------------------------|------|-------------|
| - | - | - |
| DATE COMPLETED AUGUST 19, 2014 | | |

FUL-2D-0.00
SECTION 13, 14, 23, 24, T7N, R6E
CITY OF WAUSEON
FULTON COUNTY



SCALE IN FEET
0 10 20

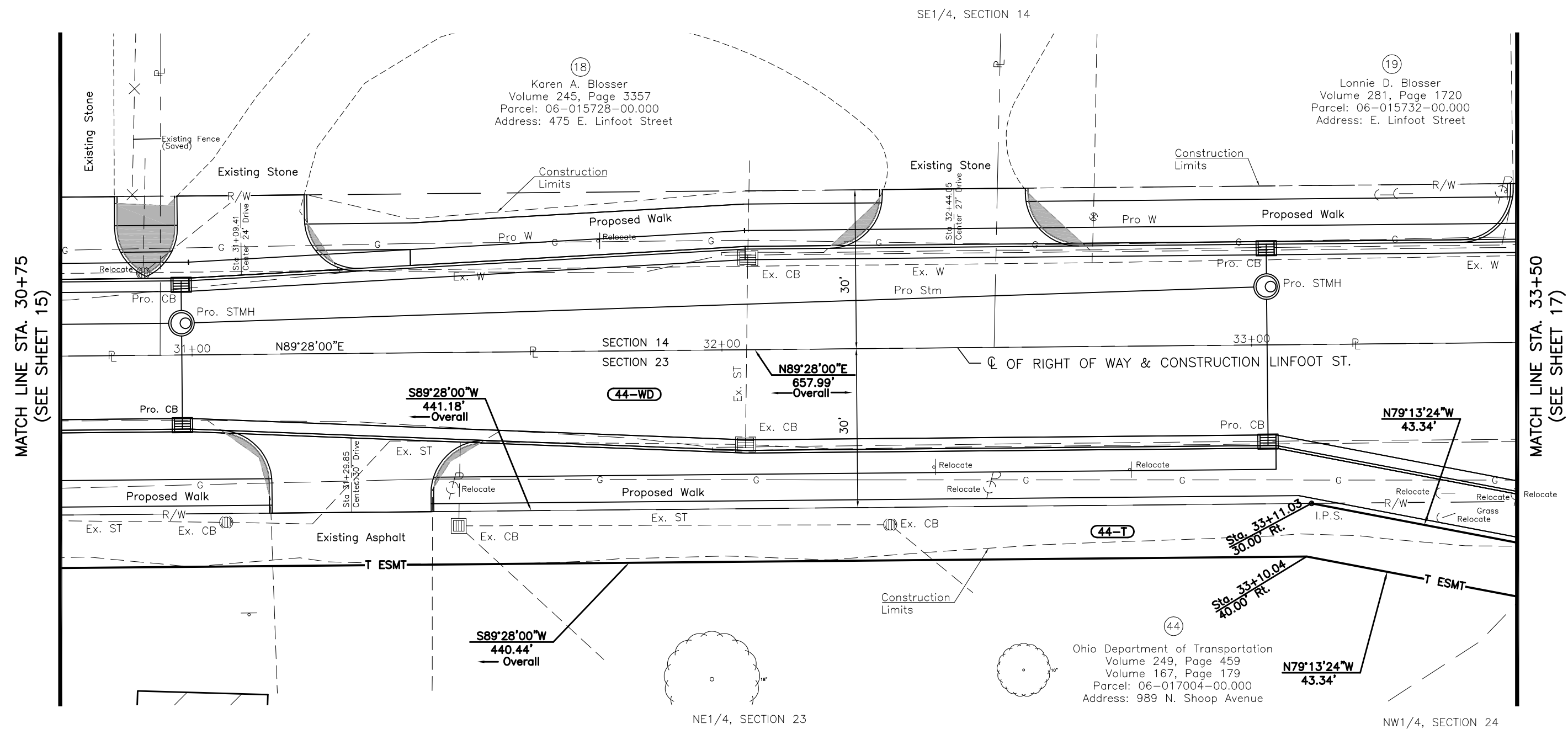
PD NO.
PID 92162

R/W PLAN DESIGNER
B. THOMAS
R/W PLAN REVIEWER
N. NICH

RIGHT OF WAY DETAIL SHEET - LINFOOT STREET
STA. 30+75 TO STA. 33+50

FUL-2D-0.00

16 / 22
78
84



MATCH LINE STA. 30+75
(SEE SHEET 15)

MATCH LINE STA. 33+50
(SEE SHEET 17)

NOTE:
THE LOCATION OF THE UNDERGROUND UTILITIES SHOWN ON THE PLANS ARE AS OBTAINED FROM THE OWNERS OF THE UTILITY AS REQUIRED BY SECTION 153.64 O.R.C.

NOTE:
THE SIZE, DEPTH AND LOCATION OF THE BURIED UTILITIES SHOWN OR NOT, ARE NOT WARRANTED. THE CONTRACTOR IS RESPONSIBLE FOR VERIFYING THE EXACT SIZE, DEPTH AND LOCATION OF ALL BURIED UTILITIES WITHIN THE CONSTRUCTION AREA PRIOR TO EXCAVATING.

NOTE:
THE EXISTING RIGHT OF WAY WAS ESTABLISHED FROM INFORMATION OBTAINED FROM THE FULTON COUNTY AUDITOR.

STRUCTURE KEY

- = RESIDENTIAL
- = COMMERCIAL

MONUMENT LEGEND

- I.P.F. = IRON PIN FOUND
- I.P.S. = IRON PIN SET
- P.K.F. = NAIL FOUND
- = MONUMENT FOUND
- = MONUMENT SET
- = RAILROAD SPIKE FOUND

| REV. BY | DATE | DESCRIPTION |
|--------------------------------|------|-------------|
| - | - | - |
| DATE COMPLETED AUGUST 19, 2014 | | |

FUL-2D-0.00
SECTION 13, 14, 23, 24, T7N, R6E
CITY OF WAUSEON
FULTON COUNTY

MATCH LINE STA. 6+75
(SEE SHEET 20)

SW1/4, SECTION 13

19
Lonnie D. Blosser
Volume 281, Page 1720
Parcel: 06-015732-00.000
Address: E. Linfoot Street

19
Lonnie D. Blosser
OR 281, Page 1716
OR 281, Page 1720
Parcel: 06-015568-00.000
Address: 1005 N. Shoop Avenue

20
Phillip J. Rich
Volume 270, Page 730
OR 313, Page 3547
Parcel: 06-015480-00.000
Address: 1004 N. Shoop Avenue



SCALE IN FEET
0 10 20

PID NO.
PID 92162

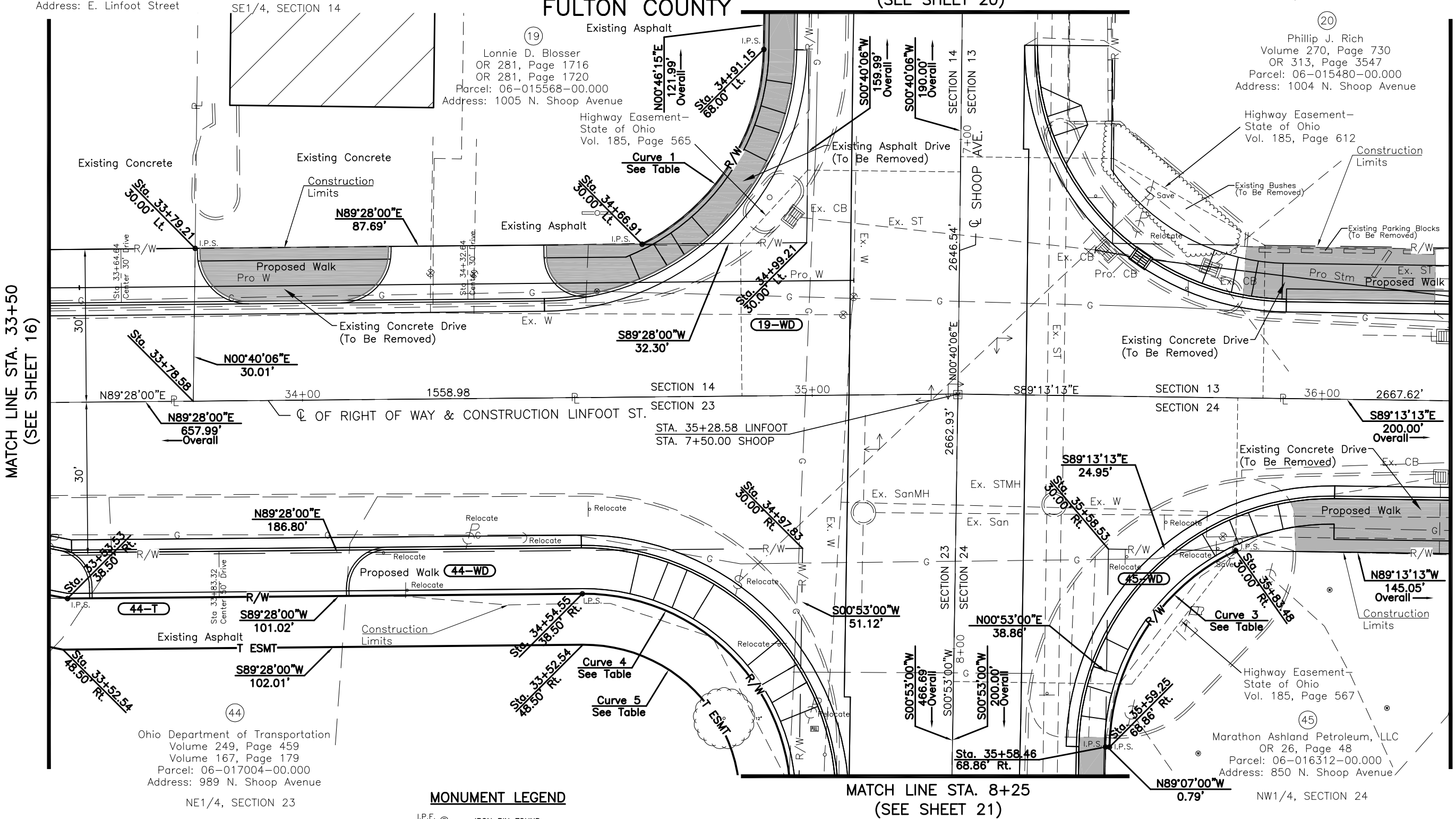
R/W PLAN DESIGNER
B. THOMAS
R/W PLAN REVIEWER
N. NICH

RIGHT OF WAY DETAIL SHEET - LINFOOT STREET
STA. 33+50 TO STA. 36+25

FUL-2D-0.00

17 / 22

79
84



MATCH LINE STA. 33+50
(SEE SHEET 16)

MATCH LINE STA. 36+25
(SEE SHEET 18)

MATCH LINE STA. 8+25
(SEE SHEET 21)

NOTE:
THE LOCATION OF THE UNDERGROUND UTILITIES SHOWN ON THE PLANS ARE AS OBTAINED FROM THE OWNERS OF THE UTILITY AS REQUIRED BY SECTION 153.64 O.R.C.

NOTE:
THE SIZE, DEPTH AND LOCATION OF THE BURIED UTILITIES SHOWN OR NOT, ARE NOT WARRANTED. THE CONTRACTOR IS RESPONSIBLE FOR VERIFYING THE EXACT SIZE, DEPTH AND LOCATION OF ALL BURIED UTILITIES WITHIN THE CONSTRUCTION AREA PRIOR TO EXCAVATING.

STRUCTURE KEY
□ = RESIDENTIAL
▨ = COMMERCIAL

MONUMENT LEGEND

- I.P.F. ⊙ = IRON PIN FOUND
- I.P.S. ● = IRON PIN SET
- P.K.F. ○ = NAIL FOUND
- ⊞ = MONUMENT FOUND
- ⊞ = MONUMENT SET
- ⊞ = RAILROAD SPIKE FOUND

| | Curve 1 | Curve 2 | Curve 3 | Curve 4 | Curve 5 |
|----------|-------------|-------------|-------------|-------------|-------------|
| Delta | 62°24'46" | 35°47'04" | 63°31'28" | 91°25'00" | 91°25'00" |
| Radius | 43.50' | 41.48' | 43.50' | 40.50' | 30.50' |
| Length | 47.38' | 29.91' | 48.23' | 64.62' | 48.66' |
| Tangent | 26.35' | 13.39' | 26.93' | 41.51' | 31.26' |
| Chord | Chord | Chord | Chord | Chord | Chord |
| Bearing | N31°59'55"E | S51°25'29"E | S32°43'25"W | N44°49'30"W | N44°49'30"W |
| Distance | 45.08' | 25.49' | 45.80' | 57.98' | 43.66' |

THE EXISTING RIGHT OF WAY WAS ESTABLISHED FROM INFORMATION OBTAINED FROM THE FULTON COUNTY AUDITOR.

| REV. BY | DATE | DESCRIPTION |
|---------|------|-------------|
| - | - | - |

DATE COMPLETED AUGUST 19, 2014

FUL-2D-0.00
SECTION 13, 14, 23, 24, T7N, R6E
CITY OF WAUSEON
FULTON COUNTY

SW1/4, SECTION 13

(23)
Annette C. Quillet
Volume 284, Page 1771
Parcel: 06-015444-00.000
Address: 525 E. Linfoot Street

(20)
Phillip J. Rich
Volume 270, Page 730
OR 313, Page 3547
Parcel: 06-015480-00.000
Address: 1004 N. Shoop Avenue

(21)
Bischoff McElrath of Wauseon, Inc.
Volume 200, Page 2768
Parcel: 06-015500-00.000
Address: 1044 N. Shoop Avenue

(22)
Martha Wagner, Trustee
Volume 245, Page 1297
Parcel: 06-015484-00.000
Address: 1302 N. Shoop Avenue

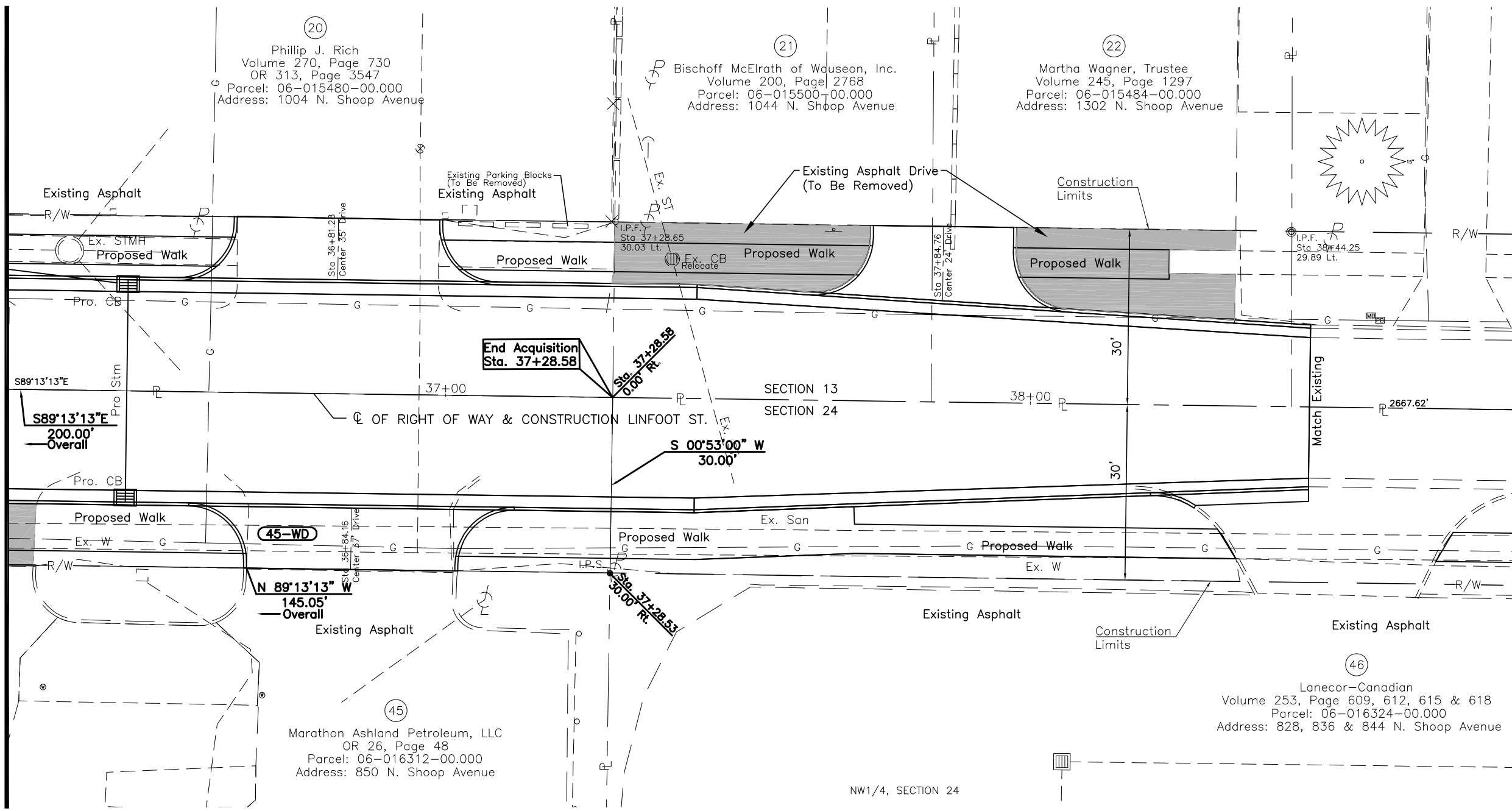
(45)
Marathon Ashland Petroleum, LLC
OR 26, Page 48
Parcel: 06-016312-00.000
Address: 850 N. Shoop Avenue

(46)
Lanecor-Canadian
Volume 253, Page 609, 612, 615 & 618
Parcel: 06-016324-00.000
Address: 828, 836 & 844 N. Shoop Avenue

NW1/4, SECTION 24

MATCH LINE STA. 36+25
(SEE SHEET 17)

MATCH LINE STA. 38+85
(SEE SHEET 19)



STRUCTURE KEY

| | |
|--|---------------|
| | = RESIDENTIAL |
| | = COMMERCIAL |

NOTE:
THE LOCATION OF THE UNDERGROUND UTILITIES SHOWN ON THE PLANS ARE AS OBTAINED FROM THE OWNERS OF THE UTILITY AS REQUIRED BY SECTION 153.64 O.R.C.

NOTE:
THE SIZE, DEPTH AND LOCATION OF THE BURIED UTILITIES SHOWN OR NOT, ARE NOT WARRANTED. THE CONTRACTOR IS RESPONSIBLE FOR VERIFYING THE EXACT SIZE, DEPTH AND LOCATION OF ALL BURIED UTILITIES WITHIN THE CONSTRUCTION AREA PRIOR TO EXCAVATING.

NOTE:
THE EXISTING RIGHT OF WAY WAS ESTABLISHED FROM INFORMATION OBTAINED FROM THE FULTON COUNTY AUDITOR.

MONUMENT LEGEND

| | |
|--------|------------------------|
| I.P.F. | = IRON PIN FOUND |
| I.P.S. | = IRON PIN SET |
| P.K.F. | = NAIL FOUND |
| | = MONUMENT FOUND |
| | = MONUMENT SET |
| | = RAILROAD SPIKE FOUND |

| REV. BY | DATE | DESCRIPTION |
|---------|------|-------------|
| - | - | - |

DATE COMPLETED AUGUST 19, 2014



SCALE IN FEET

PID NO.
PID 92162

R/W PLAN DESIGNER
B. THOMAS
R/W PLAN REVIEWER
N. NICH

RIGHT OF WAY DETAIL SHEET - LINFOOT STREET
STA. 36+25 TO STA. 38+85

FUL-2D-0.00

FUL-2D-0.00
SECTION 13, 14, 23, 24, T7N, R6E
CITY OF WAUSEON
FULTON COUNTY



SCALE IN FEET

PID NO. PID 92162

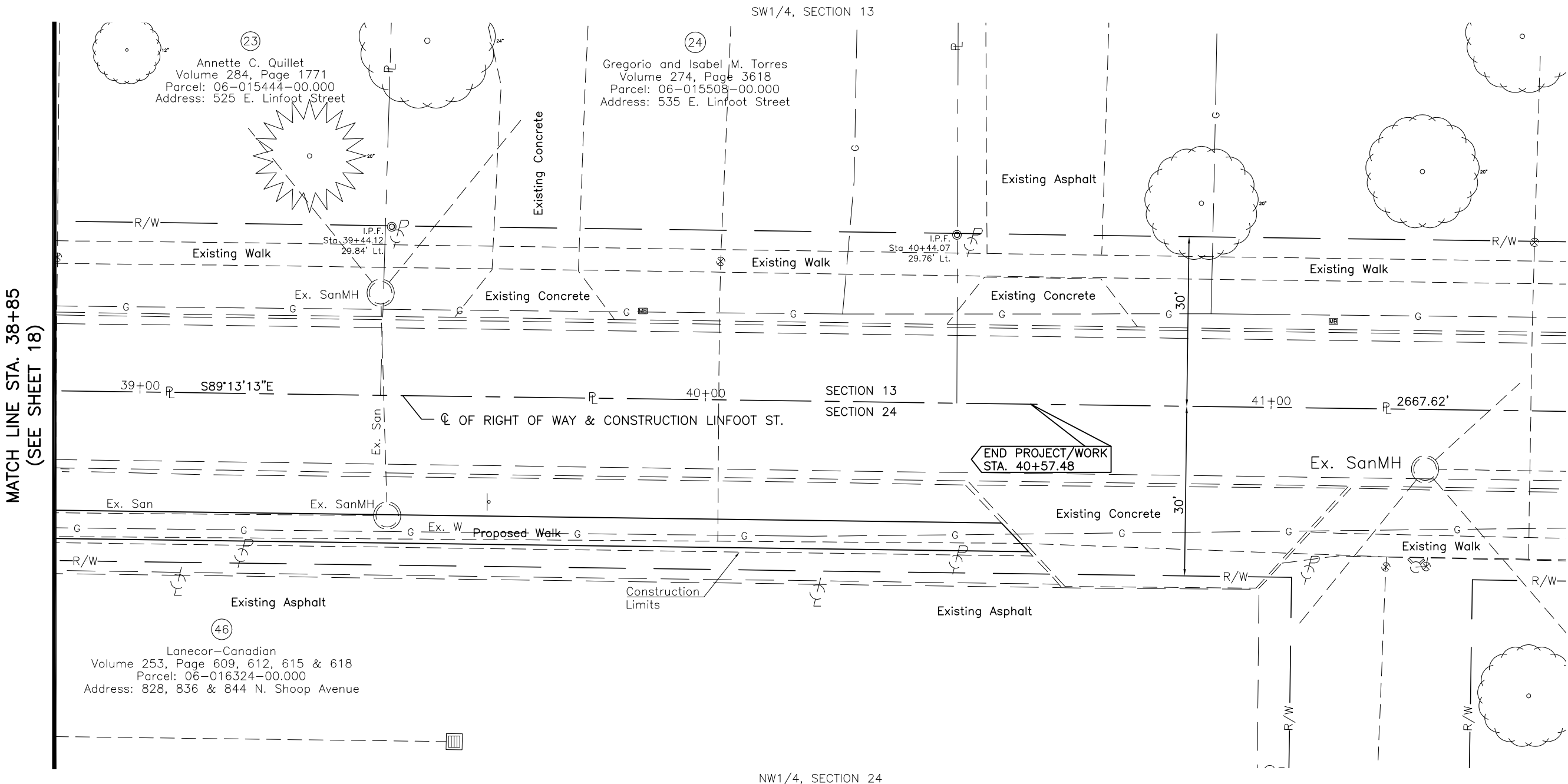
R/W PLAN DESIGNER B. THOMAS
R/W PLAN REVIEWER N. NICH

RIGHT OF WAY DETAIL SHEET - LINFOOT STREET
STA. 38+85 TO STA. 41+50

FUL-2D-0.00

19 / 22

81
84



23
Annette C. Quillet
Volume 284, Page 1771
Parcel: 06-015444-00.000
Address: 525 E. Linfoot Street

24
Gregorio and Isabel M. Torres
Volume 274, Page 3618
Parcel: 06-015508-00.000
Address: 535 E. Linfoot Street

46
Lanecor-Canadian
Volume 253, Page 609, 612, 615 & 618
Parcel: 06-016324-00.000
Address: 828, 836 & 844 N. Shoop Avenue

NOTE:
THE LOCATION OF THE UNDERGROUND UTILITIES SHOWN ON THE PLANS ARE AS OBTAINED FROM THE OWNERS OF THE UTILITY AS REQUIRED BY SECTION 153.64 O.R.C.

NOTE:
THE SIZE, DEPTH AND LOCATION OF THE BURIED UTILITIES SHOWN OR NOT, ARE NOT WARRANTED. THE CONTRACTOR IS RESPONSIBLE FOR VERIFYING THE EXACT SIZE, DEPTH AND LOCATION OF ALL BURIED UTILITIES WITHIN THE CONSTRUCTION AREA PRIOR TO EXCAVATING.

NOTE:
THE EXISTING RIGHT OF WAY WAS ESTABLISHED FROM INFORMATION OBTAINED FROM THE FULTON COUNTY AUDITOR.

STRUCTURE KEY

□ = RESIDENTIAL
▨ = COMMERCIAL

MONUMENT LEGEND

I.P.F. ⊙ = IRON PIN FOUND
I.P.S. ● = IRON PIN SET
P.K.F. ○ = NAIL FOUND
⊞ = MONUMENT FOUND
⊞ = MONUMENT SET
⊞ = RAILROAD SPIKE FOUND

| REV. BY | DATE | DESCRIPTION |
|--------------------------------|------|-------------|
| - | - | - |
| DATE COMPLETED AUGUST 19, 2014 | | |

FUL-2D-0.00
SECTION 13, 14, 23, 24, T7N, R6E
CITY OF WAUSEON
FULTON COUNTY



SCALE IN FEET

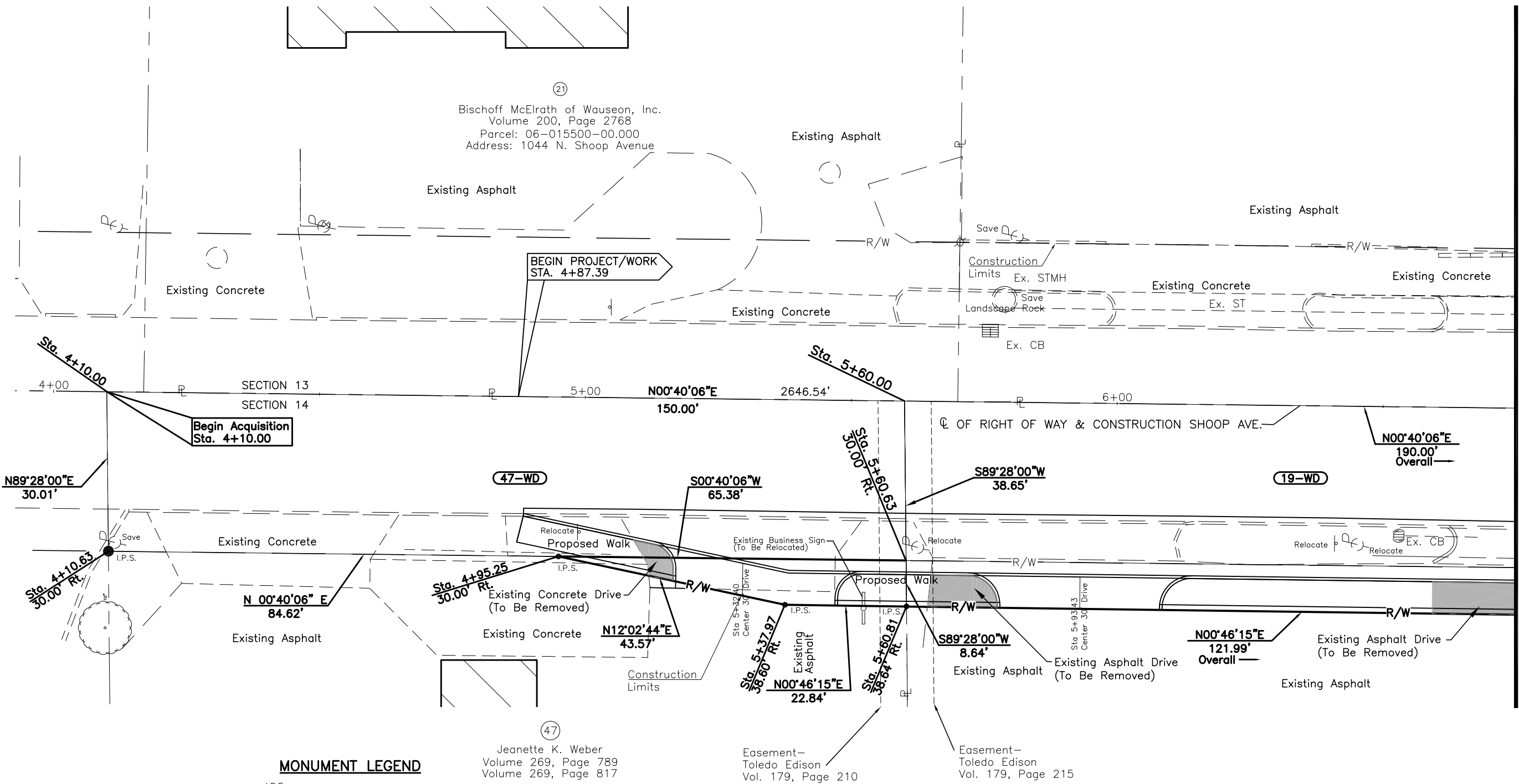
PID NO. PID 92162

R/W PLAN DESIGNER B. THOMAS
R/W PLAN REVIEWER N. NICH

RIGHT OF WAY DETAIL SHEET - SHOOP AVENUE
STA. 4+00 TO STA. 6+75

FUL-2D-0.00

20 / 22
82
84



MATCH LINE STA. 6+75
(SEE SHEET 17)

STRUCTURE KEY

- = RESIDENTIAL
- = COMMERCIAL
- = IRON PIN FOUND
- = IRON PIN SET
- = NAIL FOUND
- = MONUMENT FOUND
- = MONUMENT SET
- = RAILROAD SPIKE FOUND

MONUMENT LEGEND

- I.P.F. = IRON PIN FOUND
- I.P.S. = IRON PIN SET
- P.K.F. = NAIL FOUND
- = MONUMENT FOUND
- = MONUMENT SET
- = RAILROAD SPIKE FOUND

(47)
Jeanette K. Weber
Volume 269, Page 789
Volume 269, Page 817
Parcel: 06-015768-00.000
Address: 1051 N. Shoop Avenue

NOTE:

THE LOCATION OF THE UNDERGROUND UTILITIES SHOWN ON THE PLANS ARE AS OBTAINED FROM THE OWNERS OF THE UTILITY AS REQUIRED BY SECTION 153.64 O.R.C.

NOTE:

THE SIZE, DEPTH AND LOCATION OF THE BURIED UTILITIES SHOWN OR NOT, ARE NOT WARRANTED. THE CONTRACTOR IS RESPONSIBLE FOR VERIFYING THE EXACT SIZE, DEPTH AND LOCATION OF ALL BURIED UTILITIES WITHIN THE CONSTRUCTION AREA PRIOR TO EXCAVATING.

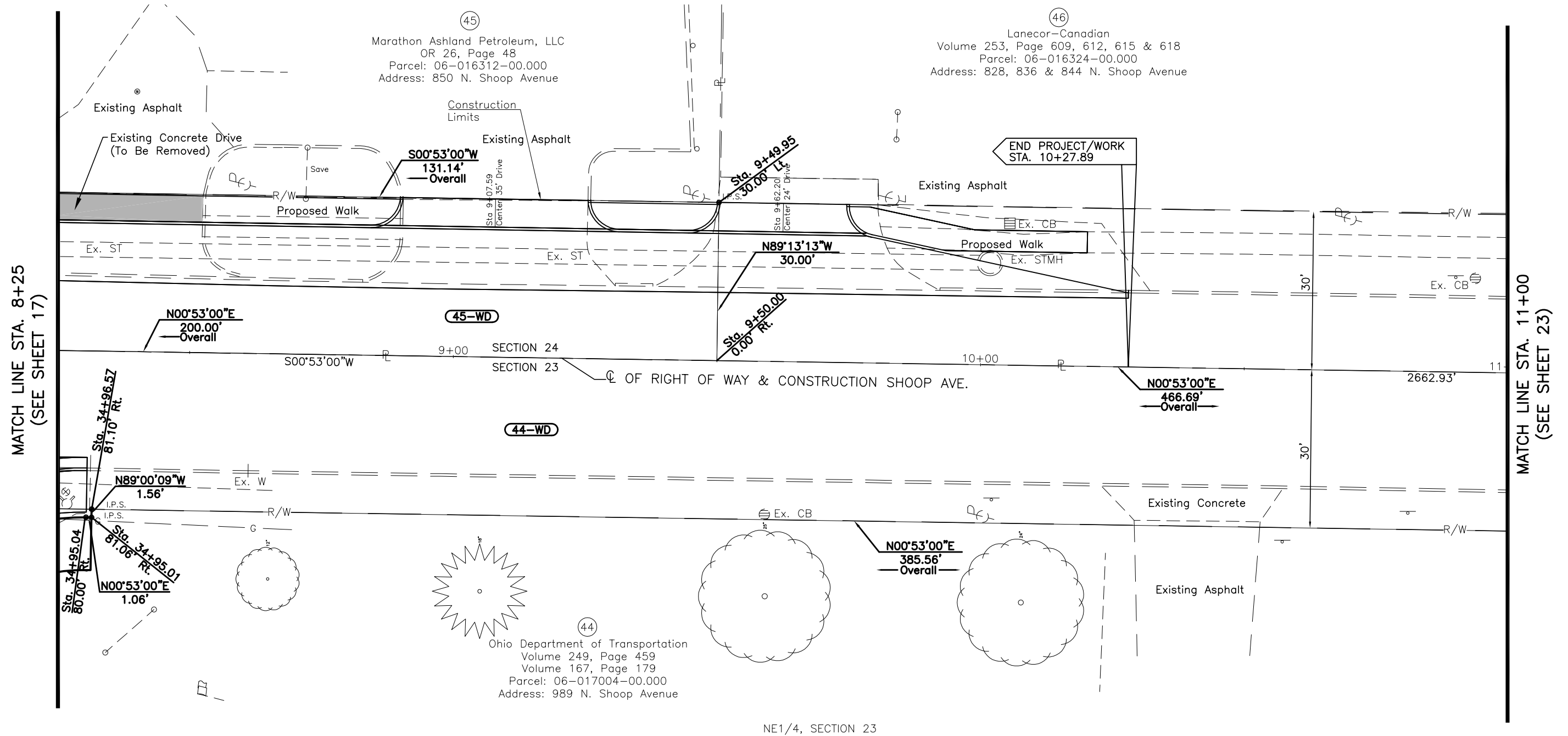
NOTE:

THE EXISTING RIGHT OF WAY WAS ESTABLISHED FROM INFORMATION OBTAINED FROM THE FULTON COUNTY AUDITOR.

| | | |
|---------------------------------|------|-------------|
| REV. BY | DATE | DESCRIPTION |
| - | - | - |
| DATE COMPLETED AUGUST 19, 20014 | | |

FUL-2D-0.00
SECTION 13, 14, 23, 24, T7N, R6E
CITY OF WAUSEON
FULTON COUNTY

NW1/4, SECTION 24



MONUMENT LEGEND

- I.P.F. = IRON PIN FOUND
- I.P.S. = IRON PIN SET
- P.K.F. = NAIL FOUND
- = MONUMENT FOUND
- = MONUMENT SET
- = RAILROAD SPIKE FOUND

NOTE:

THE LOCATION OF THE UNDERGROUND UTILITIES SHOWN ON THE PLANS ARE AS OBTAINED FROM THE OWNERS OF THE UTILITY AS REQUIRED BY SECTION 153.64 O.R.C.

NOTE:

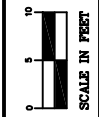
THE SIZE, DEPTH AND LOCATION OF THE BURIED UTILITIES SHOWN OR NOT, ARE NOT WARRANTED. THE CONTRACTOR IS RESPONSIBLE FOR VERIFYING THE EXACT SIZE, DEPTH AND LOCATION OF ALL BURIED UTILITIES WITHIN THE CONSTRUCTION AREA PRIOR TO EXCAVATING.

STRUCTURE KEY

- = RESIDENTIAL
- = COMMERCIAL

NOTE:

THE EXISTING RIGHT OF WAY WAS ESTABLISHED FROM INFORMATION OBTAINED FROM THE FULTON COUNTY AUDITOR.



PD NO. PID 92162

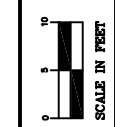
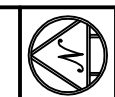
R/W PLAN DESIGNER B. THOMAS
R/W PLAN REVIEWER N. NICH

RIGHT OF WAY DETAIL SHEET - SHOOP AVENUE
STA. 8+25 TO STA. 11+00

FUL-2D-0.00

| | | |
|--------------------------------|------|-------------|
| REV. BY | DATE | DESCRIPTION |
| - | - | - |
| DATE COMPLETED AUGUST 19, 2014 | | |

FUL-2D-0.00
SECTION 13, 14, 23, 24, T7N, R6E
CITY OF WAUSEON
FULTON COUNTY



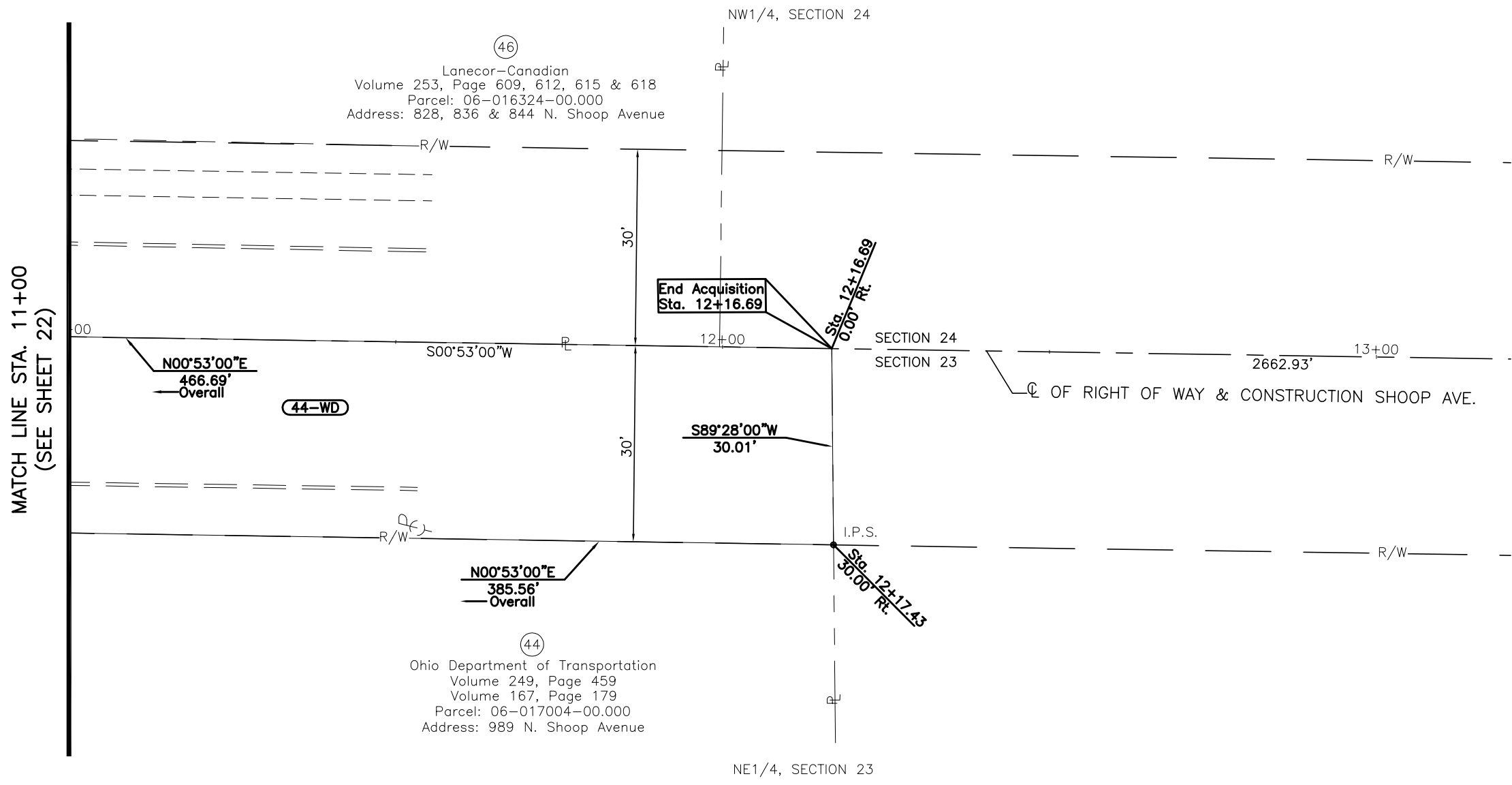
PID NO.
PID 92162

R/W PLAN DESIGNER
B. THOMAS
R/W PLAN REVIEWER
N. NICH

RIGHT OF WAY DETAIL SHEET - SHOOP AVENUE
STA. 11+00 TO STA. 13+00

FUL-2D-0.00

22 / 22
84
84



MATCH LINE STA. 11+00
(SEE SHEET 22)

46
Lanecor-Canadian
Volume 253, Page 609, 612, 615 & 618
Parcel: 06-016324-00.000
Address: 828, 836 & 844 N. Shoop Avenue

44
Ohio Department of Transportation
Volume 249, Page 459
Volume 167, Page 179
Parcel: 06-017004-00.000
Address: 989 N. Shoop Avenue

MONUMENT LEGEND

- I.P.F. = IRON PIN FOUND
- I.P.S. = IRON PIN SET
- P.K.F. = NAIL FOUND
- = MONUMENT FOUND
- = MONUMENT SET
- = RAILROAD SPIKE FOUND

STRUCTURE KEY

- = RESIDENTIAL
- = COMMERCIAL

NOTE:

THE LOCATION OF THE UNDERGROUND UTILITIES SHOWN ON THE PLANS ARE AS OBTAINED FROM THE OWNERS OF THE UTILITY AS REQUIRED BY SECTION 153.64 O.R.C.

NOTE:

THE SIZE, DEPTH AND LOCATION OF THE BURIED UTILITIES SHOWN OR NOT, ARE NOT WARRANTED. THE CONTRACTOR IS RESPONSIBLE FOR VERIFYING THE EXACT SIZE, DEPTH AND LOCATION OF ALL BURIED UTILITIES WITHIN THE CONSTRUCTION AREA PRIOR TO EXCAVATING.

NOTE:

THE EXISTING RIGHT OF WAY WAS ESTABLISHED FROM INFORMATION OBTAINED FROM THE FULTON COUNTY AUDITOR.

| REV. BY | DATE | DESCRIPTION |
|--------------------------------|------|-------------|
| - | - | - |
| DATE COMPLETED AUGUST 19, 2014 | | |