

MICROFILMED
OCT 23 1978
REPRODUCTION

FED. RD. DIVISION	STATE	PROJECT	TYPE FUNDS
2	OHIO	STATE	

FUL-64-0.46

STATE OF OHIO DEPARTMENT OF HIGHWAYS

1965 SPECIFICATIONS


FUL-64-0.46 VILLAGE OF SWANTON FULTON COUNTY

The Standard Specifications of the State of Ohio, Department of Highways, including changes and Supplemental Specifications listed in the Proposal shall govern this improvement.

The right of way for this improvement will be provided by the State of Ohio.

I hereby approve these plans and declare that the making of this improvement will require the closing to traffic of the highway and that detours will be provided as indicated on these plans.

CONVENTIONAL SIGNS



INDEX OF SHEETS

Title Sheet	1
Typical Section, Sub-Summaries, Calculations, General Notes & General Summary	2 & 3
Plan & Profile & Right-of-Way	3
Cross Sections	4
Structure over 20 Ft. Span	5-9

LINE DATA

Begin Project	Sta. 24+40
End Project	Sta. 26+90
Net Project Length = 250 Lin. Ft. or 0.047 Miles	
Begin Work	Sta. 24+40
End Work	Sta. 26+90
Total Work Length = 250 Lin. Ft. or 0.047 Miles	

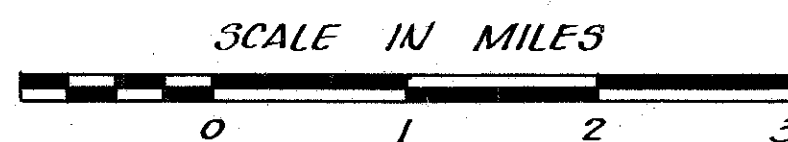
End Project Sta. 26+90

Begin Project Sta. 24+40




Delivery Point: Swanton (NYC R.R.) Average Haul 0.3 Miles


LOCATION MAP



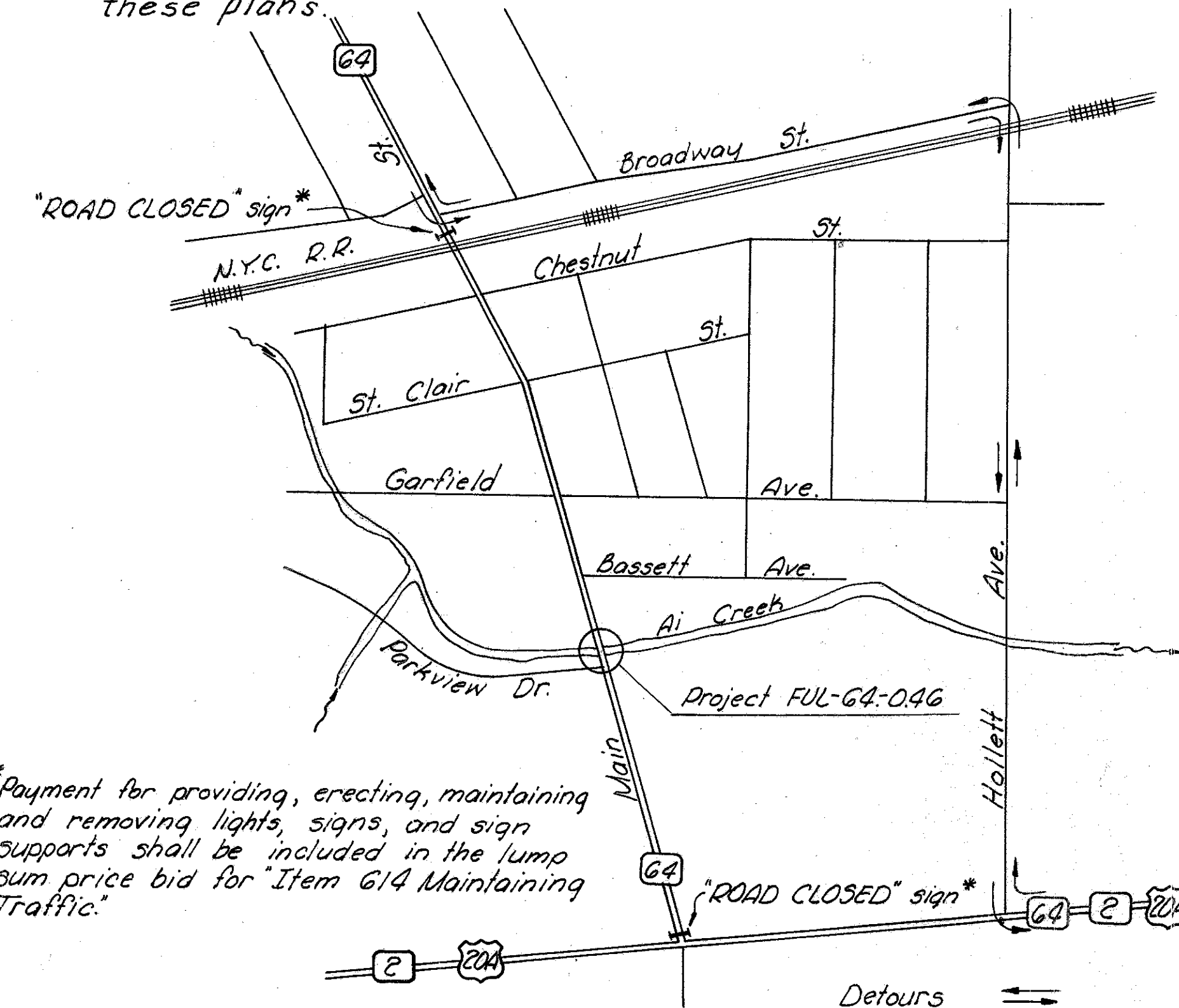
Portion to be improved
 State Roads
 Other Roads



Plan
 Profile (Horizontal)
 Profile (Vertical)
 Cross Sections



SURVEY AND PLANS BY
SANZENBACHER, MILLER, BRIGHAM & SCOTT
TOLEDO OHIO



* Payment for providing, erecting, maintaining and removing lights, signs, and sign supports shall be included in the lump sum price bid for "Item 614 Maintaining Traffic."

DETOUR MAP

Approved Date 7-25-66	<i>Thomas W. Major</i> Division Deputy Director
Approved Date 8-2-66	<i>C. H. Alvarado</i> Engineer of Bridges
Approved Date 8-5-66	<i>R. N. Ricketts</i> Engineer of Location and Design
Approved Date 8-5-66	<i>W. H. Shultz</i> Deputy Director of Design and Construction
Approved Date 8-12-66	<i>T. H. Board</i> Deputy Director of Right of Way
Approved Date 8-11-66	<i>E. W. Wilson</i> Deputy Director of Planning and Programming
Approved Date 8/12/66	<i>J. B. Masht</i> First Assistant Director Director of Highways

STANDARD DRAWINGS		SUPPLEMENTAL SPECIFICATIONS	
BP-3	6-1-65 MC-3	5-1-66	808
BP-4	6-1-65 MC-4	6-1-65	825
BP-5	6-1-65		828
BP-6	6-1-65 MH-1A	8-1-66	1001
BP-7	1-1-66 MH-2	6-1-65	
CB-3	6-1-65 SD-1-65 (Sheets 1 & 2)	11-8-65	
GR-1	6-1-65 BR-1-65 (Sheet 2)	11-24-65	
GR-2A	9-1-65 AS-1-54	8-10-65	
MC-1	6-1-65		
L-1	6-1-65		

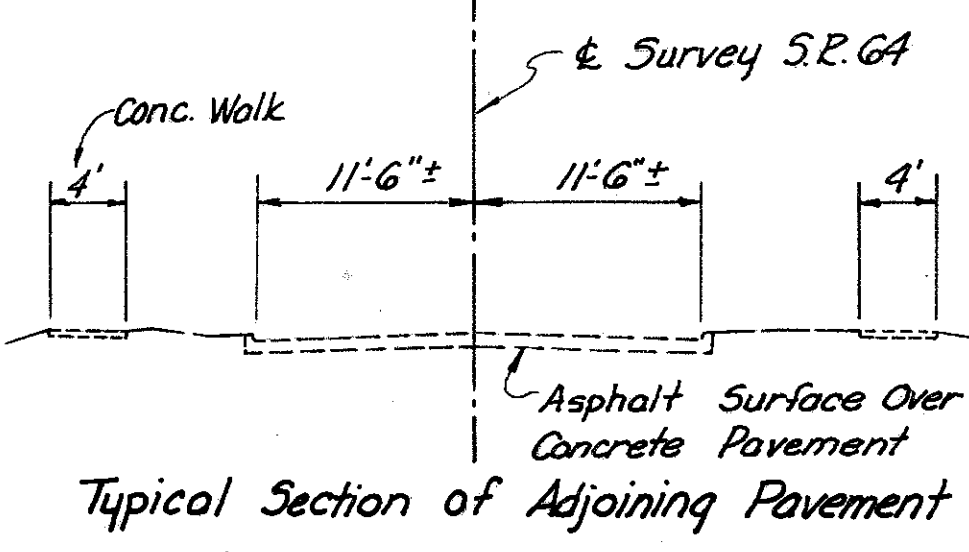
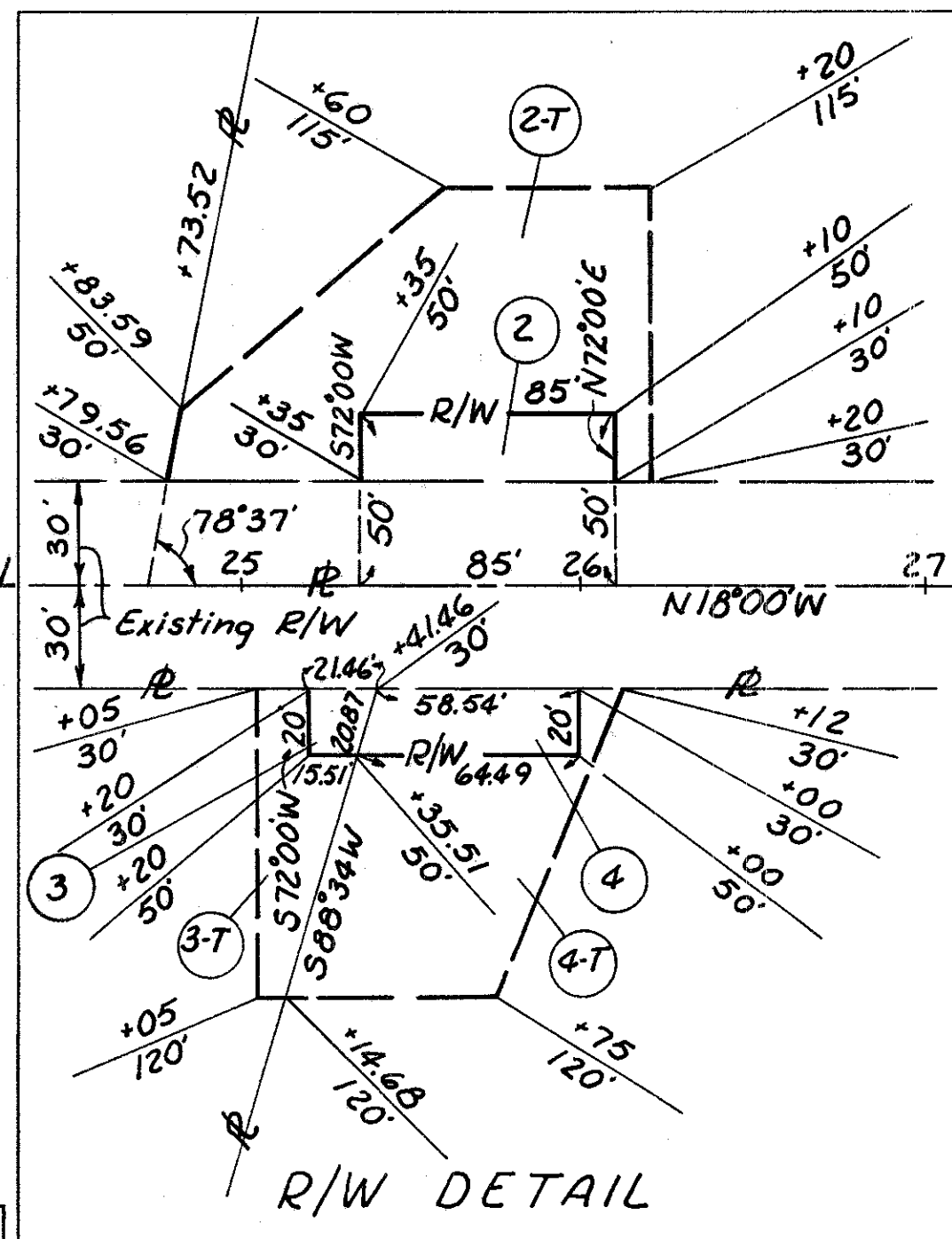
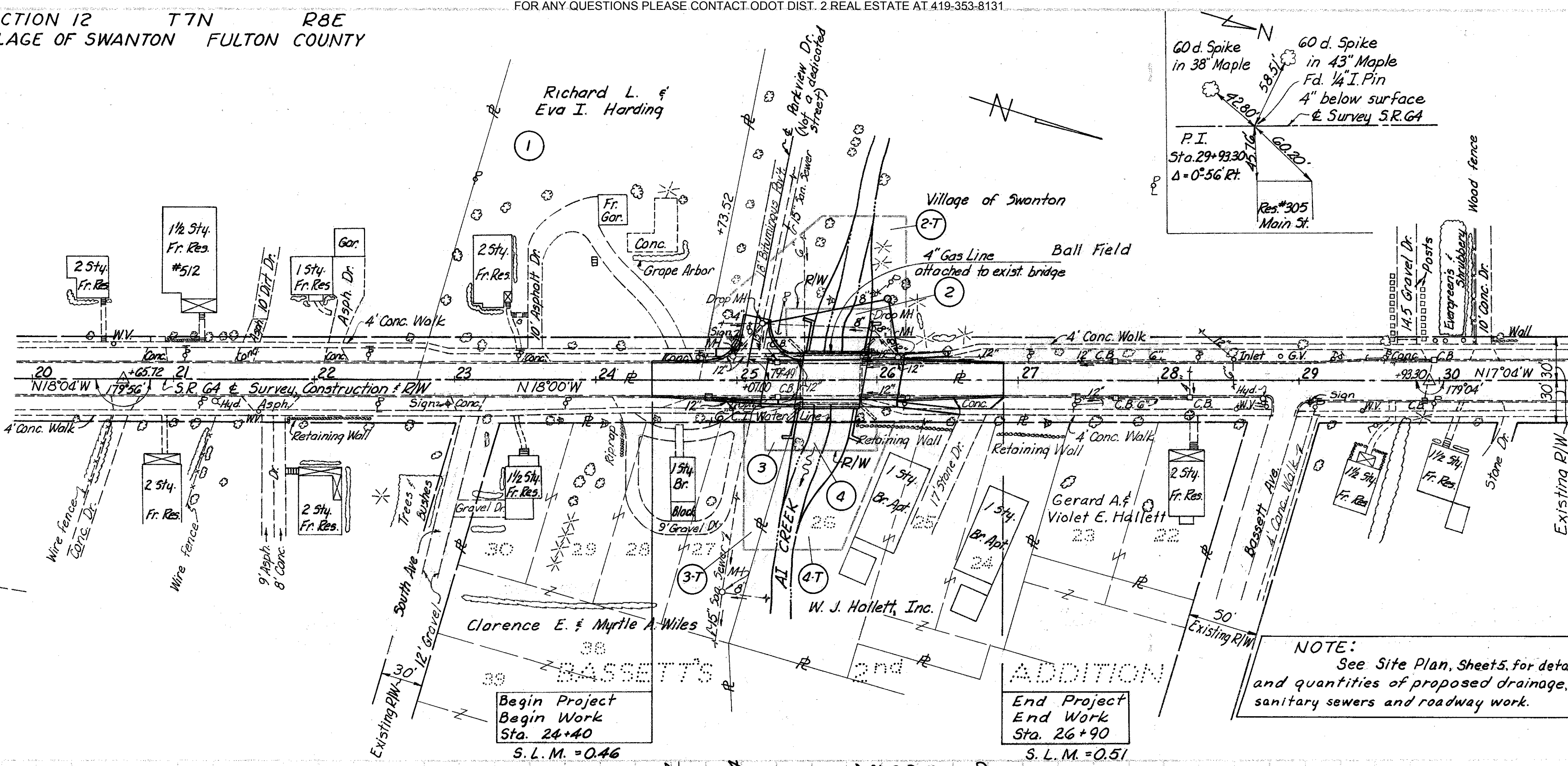
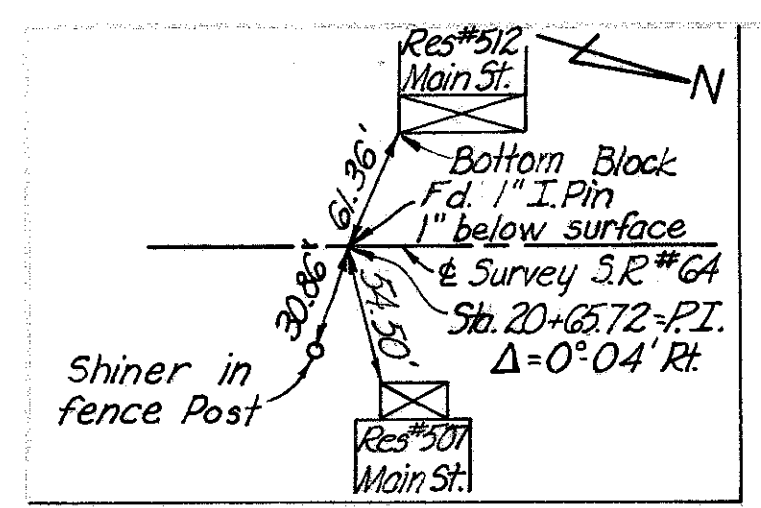
FILE No.	FUL-64-0.46
Date of Letting	_____, 196__
Contract No.	_____

SECTION 12 T7N R8E
VILLAGE OF SWANTON FULTON COUNTY

FED. RD. DIVISION	STATE	PROJECT	TYPE FUNDS
2	OHIO		

3
9

FUL-GA-046



NOTE:
See Site Plan, Sheet 5, for details and quantities of proposed drainage, sanitary sewers and roadway work.

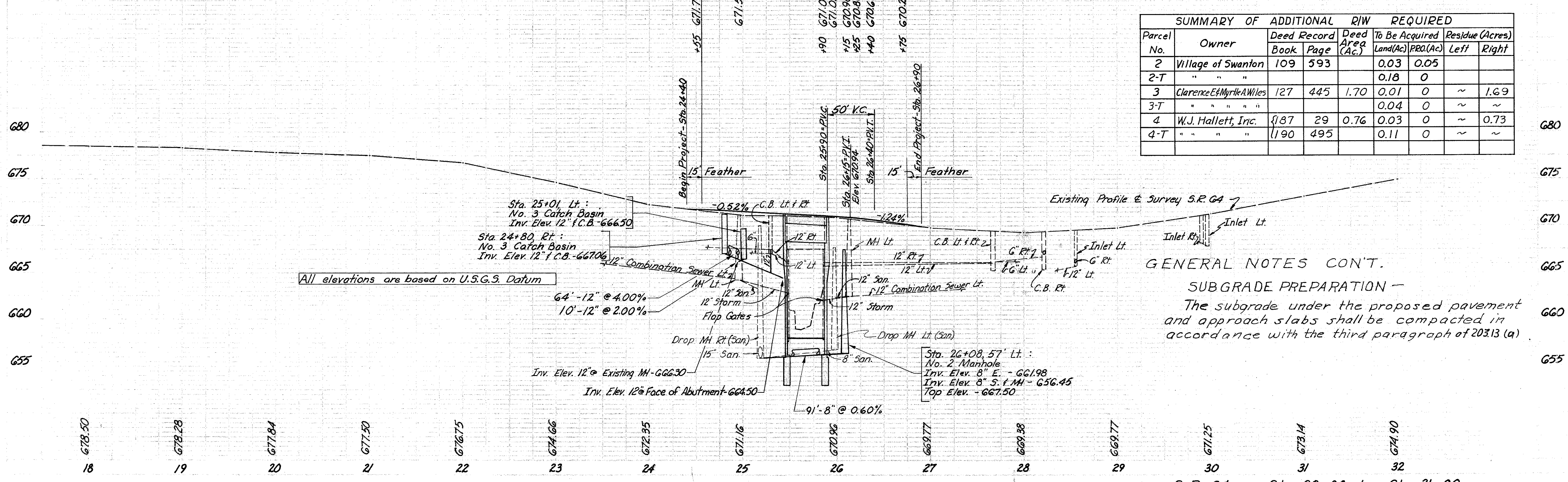
B.M. #5 "+" on concrete curb 40' Rt of Sta. 21+79 & Survey S.R. GA Elev. 678.24

Begin Project Begin Work Sta. 24+40 S.L.M. = 0.46

End Project End Work Sta. 26+90 S.L.M. = 0.51

B.M. #7 Nail in light pole 125' Lt of Sta. 27+98 & Survey S.R. GA Elev. 669.12

SUMMARY OF ADDITIONAL R/W REQUIRED							
Parcel No.	Owner	Deed Record		To Be Acquired Land (Ac)	Residue (Ac)	Residue (Ac)	
		Book	Page			Left	Right
2	Village of Swanton	109	593	0.03	0.05		
2-T	"			0.18	0		
3	Clarence E. & Myrtle A. Wiles	127	445	1.70	0	~	1.69
3-T	"			0.04	0	~	~
4	W.J. Hallett, Inc.	187	29	0.76	0.03	0	~ 0.73
4-T	"	190	495	0.11	0	~	~



GENERAL NOTES CONT.
SUBGRADE PREPARATION -
The subgrade under the proposed pavement and approach slabs shall be compacted in accordance with the third paragraph of 203.13 (a).

9-65 1-66 chkd. KRW-1-66 S.M.B.S. NUBS

9-65 1-66 chkd. KRW 1-66 S.M.B.S. NUBS

680
675
670
665
660
655

678.50 18 679.28 19 677.84 20 677.50 21 676.75 22 674.66 23 672.95 24 671.16 25 670.96 26 669.77 27 669.38 28 669.77 29 671.25 30 673.14 31 674.90 32

S.R. 64 Sta. 20+00 to Sta. 31+00