


PERSONNEL	TITLE	PERSONNEL	TITLE	COUNTY	DATE
Deputy		Parish		Fulton	
Inspector				S. R. 40 A	WEATHER Full
Patrolman				SEC. 1500000	TEMP. 46°
Recorder					

DESCRIPTION *Plumbing* *Plumbing* *Plumbing* JOB NO.

LEFT CENTER LINE RIGHT

27+10.97

SR 64



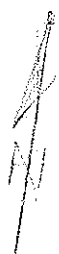
Iron Pin Intersection
St Clair St & SR 64 Main St

27+26.5



Iron Pin
Intersection Garfield St
& S.R. 64 Main St

27+93.05



Iron Pin 2" Below Surface

20+65.70



Iron Pipe on S.R. 64 Main St

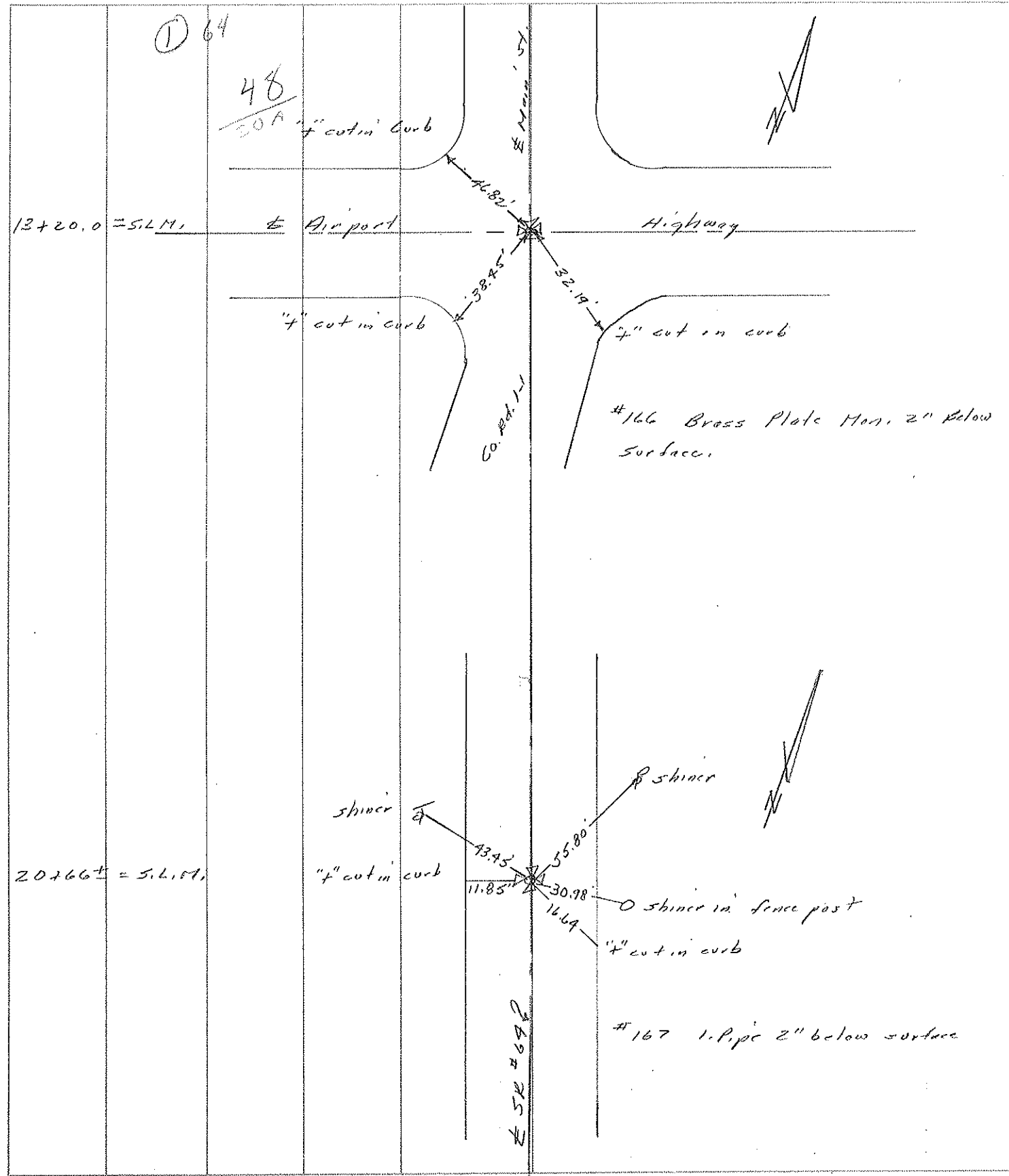


13+20.00
(S.L.M. Sta.)

S.R. 20 A Brass Nails

PERSONNEL	TITLE	PERSONNEL	TITLE	COUNTY	DATE
Stone				Fulton	21 March 73
Michalak				#64	WEATHER Cool
Danno				SEC. SWANTON	TEMP. 38°
Curtis					

DESCRIPTION: References to Control Points JOB NO. _____

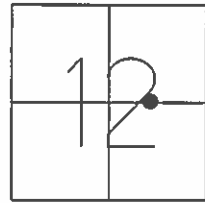


O.D.O.T. DISTRICT 2 SURVEY OFFICE (USE ONLY)

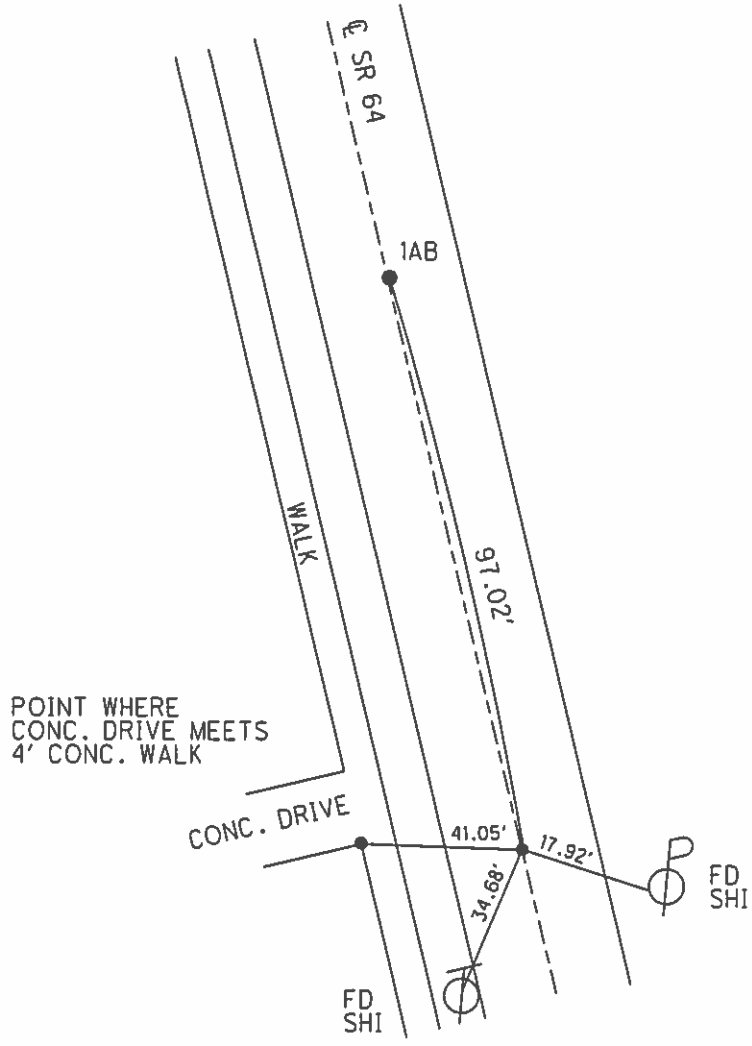
PERSONNEL _____ REFERENCE NO. 1 A SHEET 1 OF 22

NOTES RHOADES DATE 7-26-16 ROUTE SR 64
 H.C. O' DONNELL WEATHER SUNNY COUNTY FULTON
 R.C. KEFFER TEMP. 72° TOWNSHIP SWAN CREEK
 _____ SECTION 12
 _____ T 7 N R 8 E

TYPE MONUMENT MAG/WASHER
 ON SURFACE - ~~BELOW~~ ON
 LEFT - Q PAV'T - ~~RIGHT~~ 0.2'
 _____ TO _____ EDGE PAVEMENT
 S.L.M. 19+68
 GRID: NOTHING: 700991.674 EASTING: 1588790.534



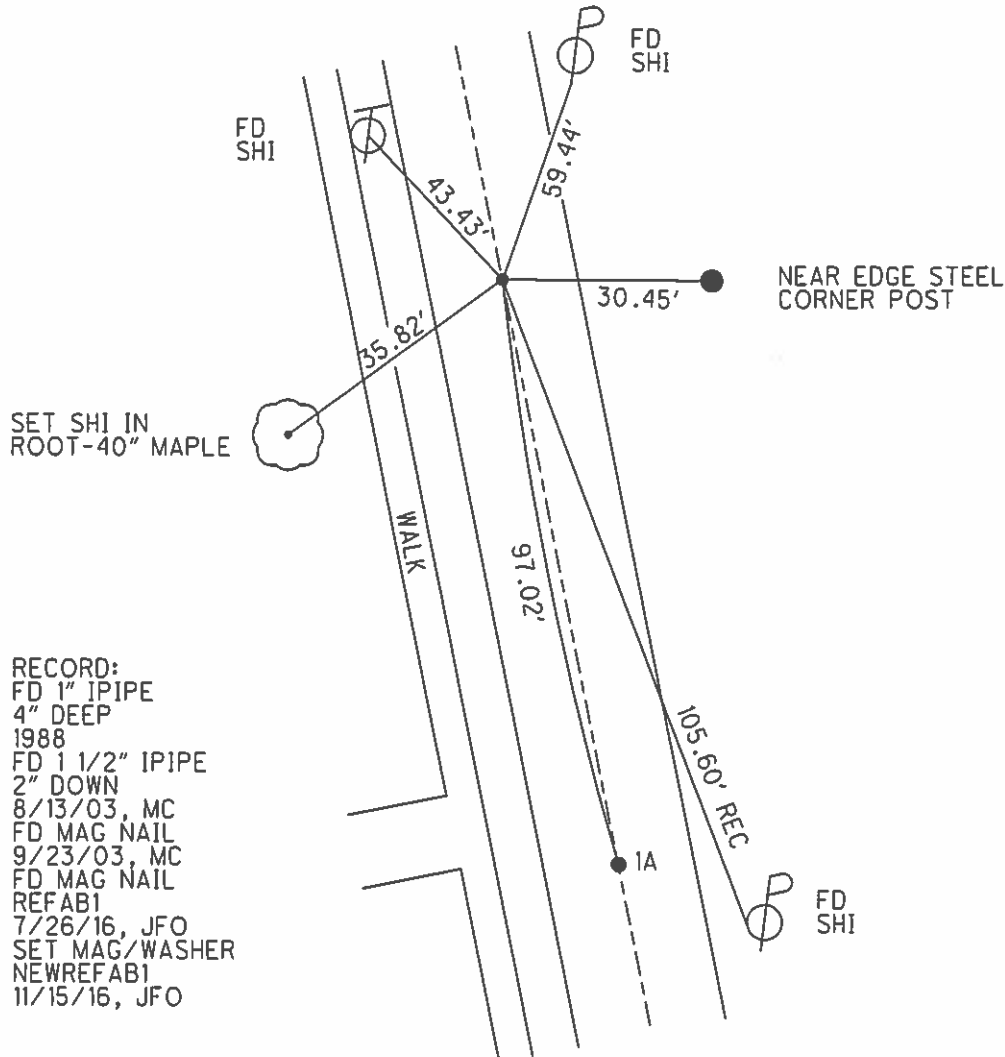
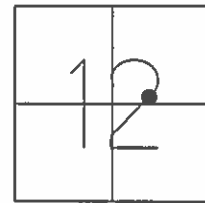
RECORD:
 FD P.K. NAIL
 ON SURFACE
 1988
 SET MAG/WASHER
 9/23/03, MC
 FD MAG/WASHER
 REFA1
 7/26/16, JFO
 SET MAG/WASHER
 NEWREFA1
 11/15/16, JFO



O.D.O.T. DISTRICT 2 SURVEY OFFICE (USE ONLY)

PERSONNEL _____ REFERENCE NO. 1 AB SHEET 2 OF 22
 NOTES RHOADES DATE 7-26-16 ROUTE SR 64
 H.C. O' DONNELL WEATHER SUNNY COUNTY FULTON
 R.C. KEFFER TEMP. 72° TOWNSHIP SWAN CREEK
 SECTION 12
 T 7 N R 8 E

TYPE MONUMENT MAG NAIL
 ON SURFACE - ~~BELOW~~ ON _____
 LEFT - ☉ PAV'T - ~~RIGHT~~ 0.3'
 _____ TO _____ EDGE PAVEMENT
 S.L.M. 20+65
 GRID: NOTHING: 701085.354 EASTING: 1588765.579

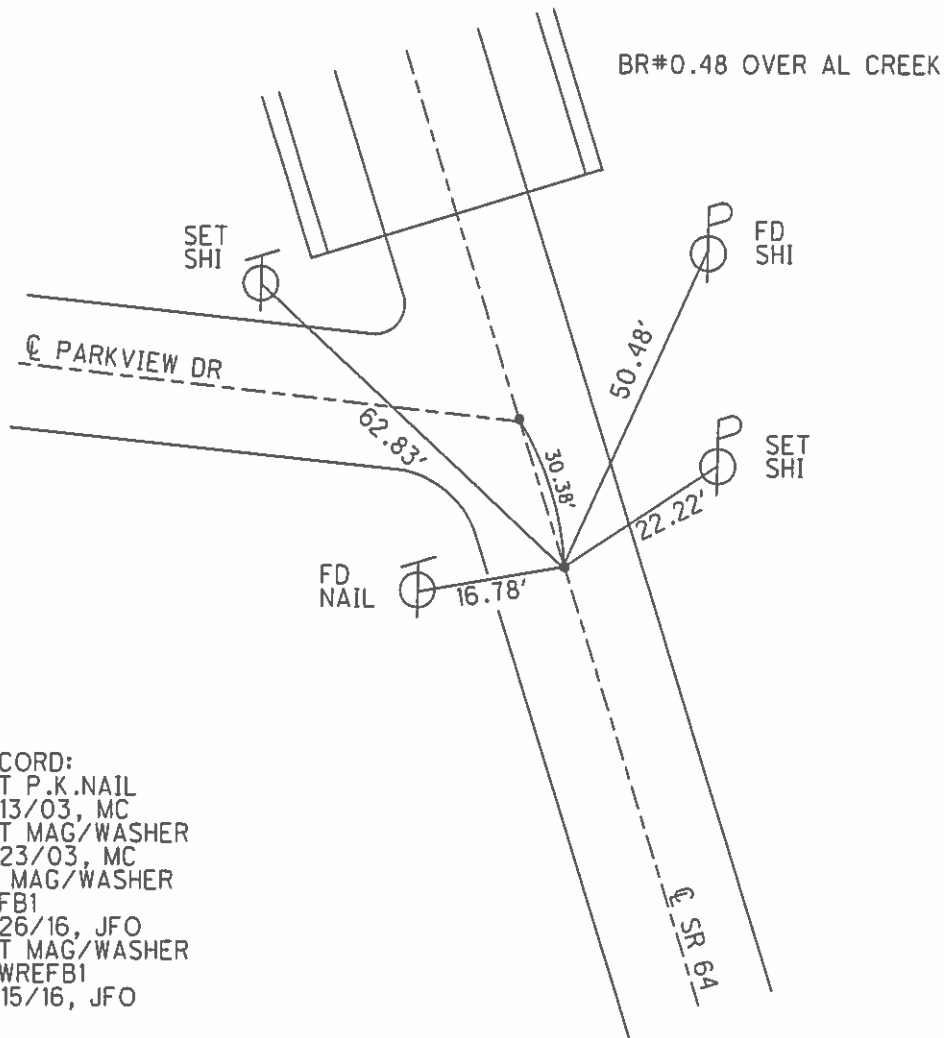
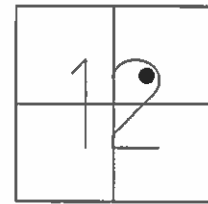


RECORD:
 FD 1" IPIPE
 4" DEEP
 1988
 FD 1 1/2" IPIPE
 2" DOWN
 8/13/03, MC
 FD MAG NAIL
 9/23/03, MC
 FD MAG NAIL
 REFAB1
 7/26/16, JFO
 SET MAG/WASHER
 NEWREFAB1
 11/15/16, JFO

O.D.O.T. DISTRICT 2 SURVEY OFFICE (USE ONLY)

PERSONNEL _____ REFERENCE NO. 1 B SHEET 3 OF 22
 NOTES RHOADES DATE 7-26-16 ROUTE SR 64
 H.C. O' DONNELL WEATHER SUNNY COUNTY FULTON
 R.C. KEFFER TEMP. 72° TOWNSHIP SWAN CREEK
 SECTION 12
 T 7 N R 8 E

TYPE MONUMENT MAG/WASHER
 ON SURFACE - ~~BELOW~~ ON
 LEFT - ☉ PAV'T - RIGHT ON
- TO - EDGE PAVEMENT
 S.L.M. 24+76
 GRID: NOTHING: 701482.479 EASTING: 1588660.283

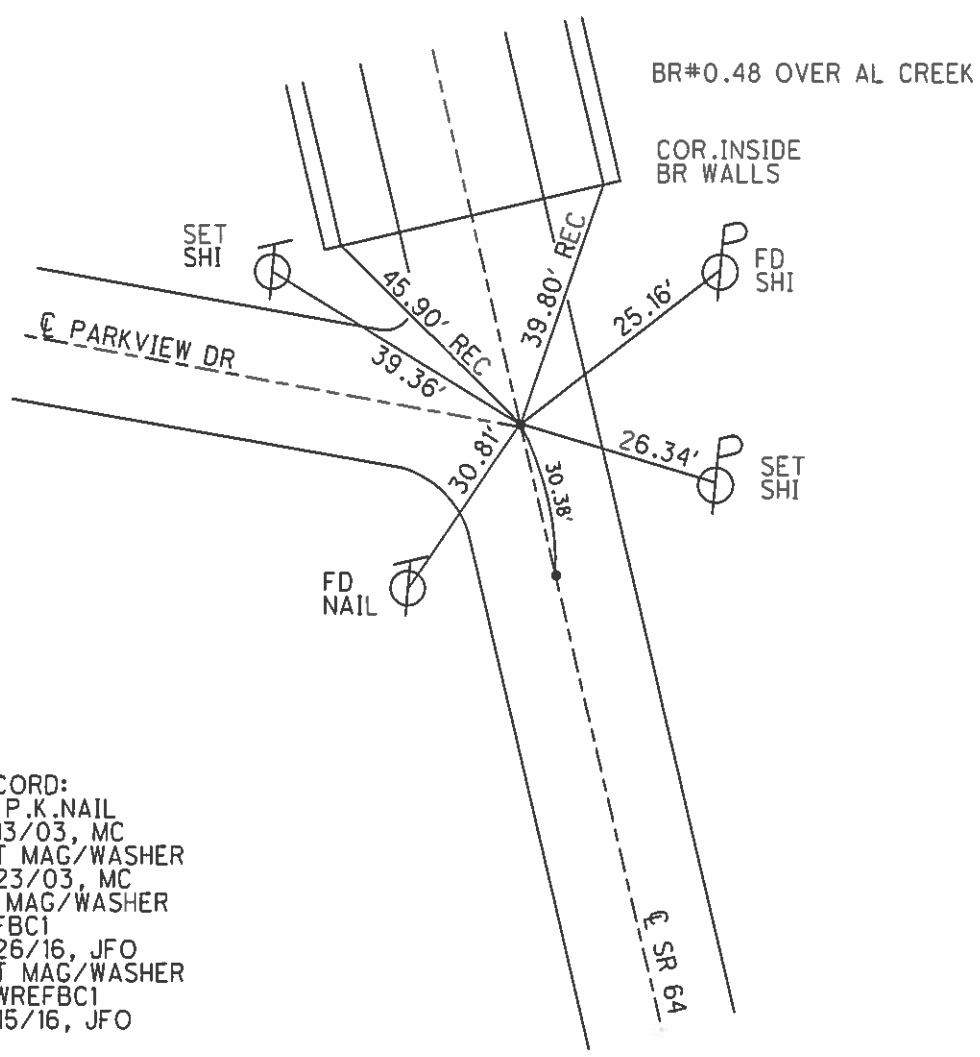
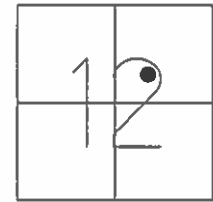


RECORD:
 SET P.K.NAIL
 8/13/03, MC
 SET MAG/WASHER
 9/23/03, MC
 FD MAG/WASHER
 REFB1
 7/26/16, JFO
 SET MAG/WASHER
 NEWREFB1
 11/15/16, JFO

O.D.O.T. DISTRICT 2 SURVEY OFFICE (USE ONLY)

PERSONNEL _____ REFERENCE NO. 1 BC SHEET 4 OF 22
 NOTES RHOADES DATE 7-26-16 ROUTE SR 64
 H.C. O' DONNELL WEATHER SUNNY COUNTY FULTON
 R.C. KEFFER TEMP. 72° TOWNSHIP SWAN CREEK
 _____ SECTION 12
 _____ T 7 N R 8 E

TYPE MONUMENT MAG/WASHER
 ON SURFACE - ~~BELOW~~ ON _____
~~LEFT~~ - ☉ PAV'T - RIGHT 0.5'
 _____ TO _____ EDGE PAVEMENT
 S.L.M. 25+07
 GRID: NOTHING: 701511.908 EASTING: 1588652.684

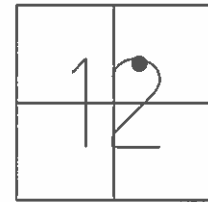


RECORD:
 FD P.K.NAIL
 8/13/03, MC
 SET MAG/WASHER
 9/23/03, MC
 FD MAG/WASHER
 REFBC1
 7/26/16, JFO
 SET MAG/WASHER
 NEWREFBC1
 11/15/16, JFO

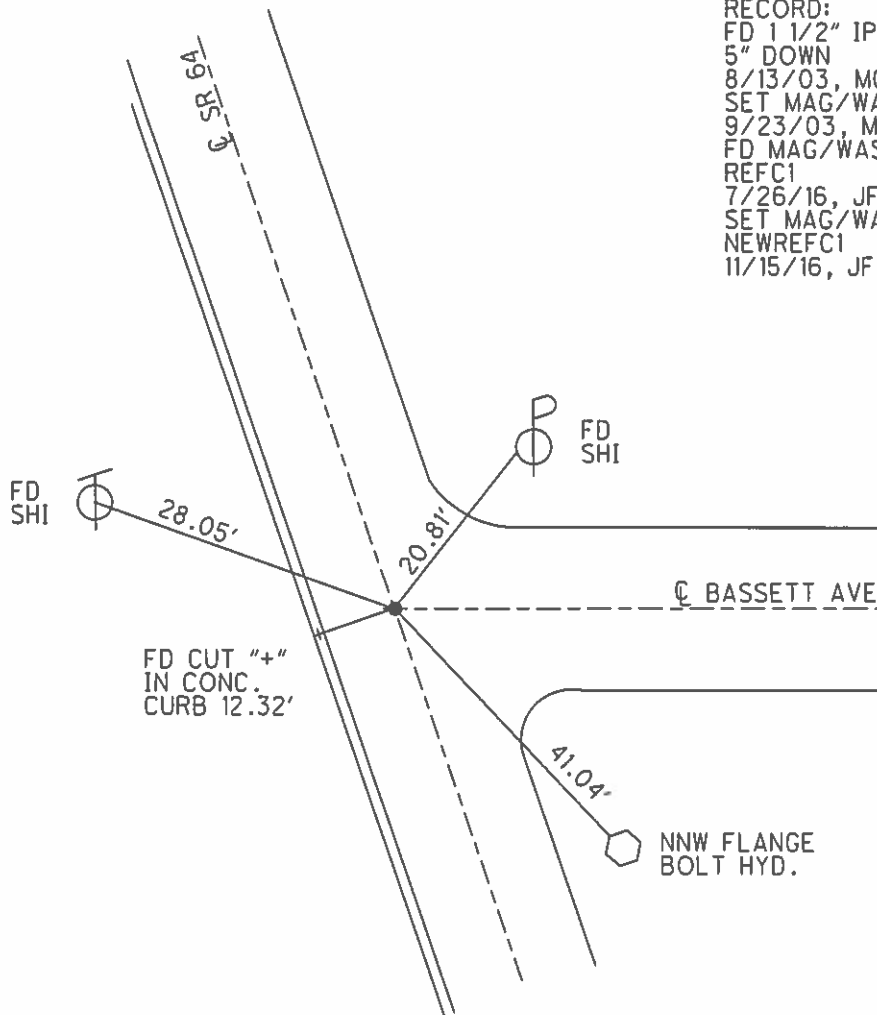
O.D.O.T. DISTRICT 2 SURVEY OFFICE (USE ONLY)

PERSONNEL	REFERENCE NO.	<u>1C</u>	SHEET	<u>5</u>	OF	<u>22</u>
NOTES	<u>RHOADES</u>	DATE	<u>7-26-16</u>	ROUTE	<u>SR 64</u>	
H.C.	<u>O' DONNELL</u>	WEATHER	<u>SUNNY</u>	COUNTY	<u>FULTON</u>	
R.C.	<u>KEFFER</u>	TEMP.	<u>72°</u>	TOWNSHIP	<u>SWAN CREEK</u>	
				SECTION	<u>12</u>	
				T. <u>7</u> N	R. <u>8</u> E	

TYPE MONUMENT MAG/WASHER
 ON SURFACE - ~~BELOW~~ ON
 LEFT - ☉ PAV'T - RIGHT ON
12.2' TO LT EDGE PAVEMENT
 S.L.M. 28+99
 GRID: NOTHING: 701890.738 EASTING: 1588552.184



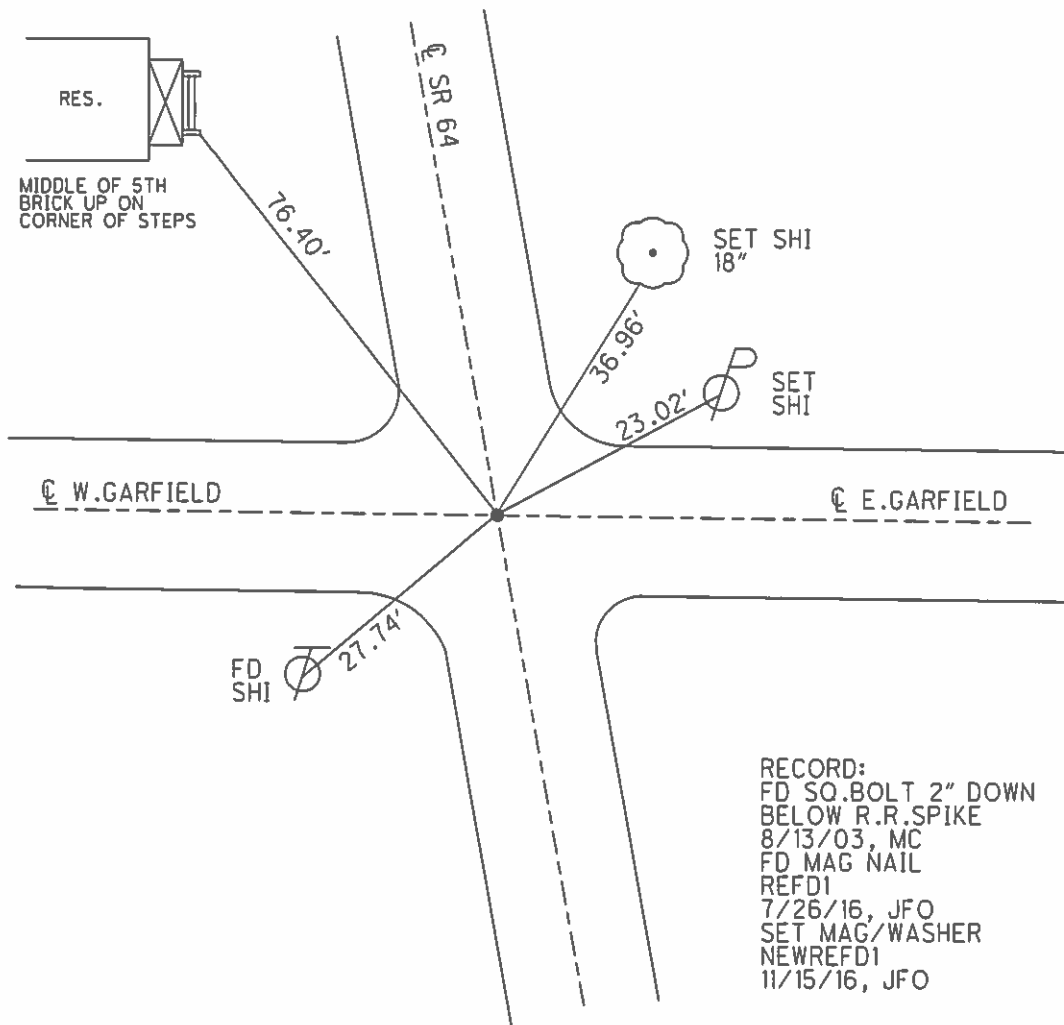
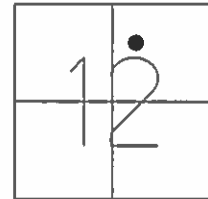
RECORD:
 FD 1 1/2" IPIPE
 5" DOWN
 8/13/03, MC
 SET MAG/WASHER
 9/23/03, MC
 FD MAG/WASHER
 REFC1
 7/26/16, JFO
 SET MAG/WASHER
 NEWREFC1
 11/15/16, JFO



O.D.O.T. DISTRICT 2 SURVEY OFFICE (USE ONLY)

PERSONNEL _____ REFERENCE NO. 1 D SHEET 6 OF 22
 NOTES RHOADES DATE 7-26-16 ROUTE SR 64
 H.C. O' DONNELL WEATHER SUNNY COUNTY FULTON
 R.C. KEFFER TEMP. 72° TOWNSHIP SWAN CREEK
 _____ SECTION 12
 _____ T 7 N R 8 E

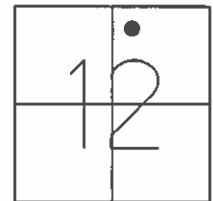
TYPE MONUMENT MAG NAIL
 ON SURFACE - ~~BELOW~~ ON _____
~~LEFT~~ - ☉ PAV'T - RIGHT ON _____
 - TO - EDGE PAVEMENT
 S.L.M. 32+26
 GRID: NOTHING: 702208.674 EASTING: 1588472.104



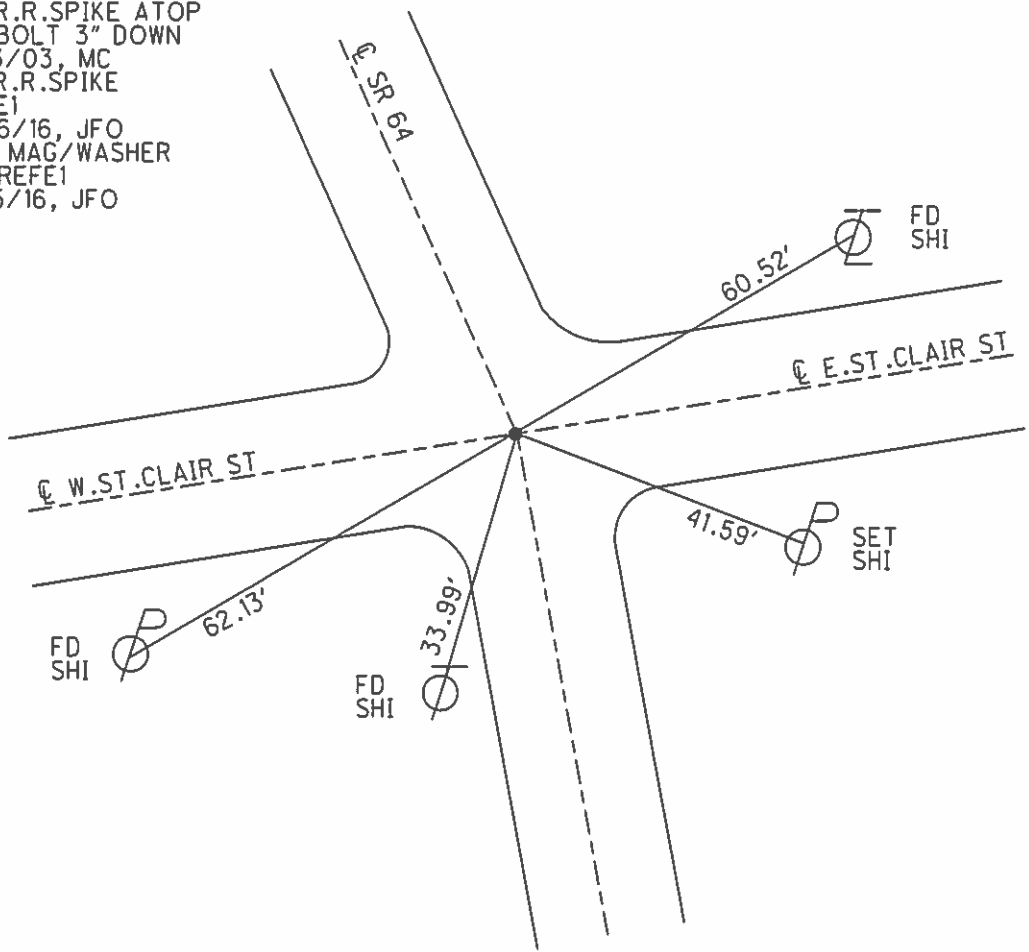
O.D.O.T. DISTRICT 2 SURVEY OFFICE (USE ONLY)

PERSONNEL _____ REFERENCE NO. 1 E SHEET 7 OF 22
 NOTES RHOADES DATE 7-26-16 ROUTE SR 64
 H.C. O' DONNELL WEATHER SUNNY COUNTY FULTON
 R.C. KEFFER TEMP. 72° TOWNSHIP SWAN CREEK
 SECTION 12
 T 7 N R 8 E

TYPE MONUMENT R.R.SPIKE
~~ON SURFACE~~ - BELOW 3"
~~LEFT~~ - CL PAV'T - RIGHT 2.0'
- TO - EDGE PAVEMENT
 S.L.M. 37+11
 GRID: NOTHING: 702676.362 EASTING: 1588346.714



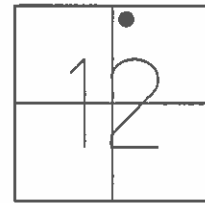
RECORD:
 SM.R.R.SPIKE ATOP
 SO.BOLT 3" DOWN
 8/13/03, MC
 FD R.R.SPIKE
 REFE1
 7/26/16, JFO
 SET MAG/WASHER
 NEWREFE1
 11/15/16, JFO



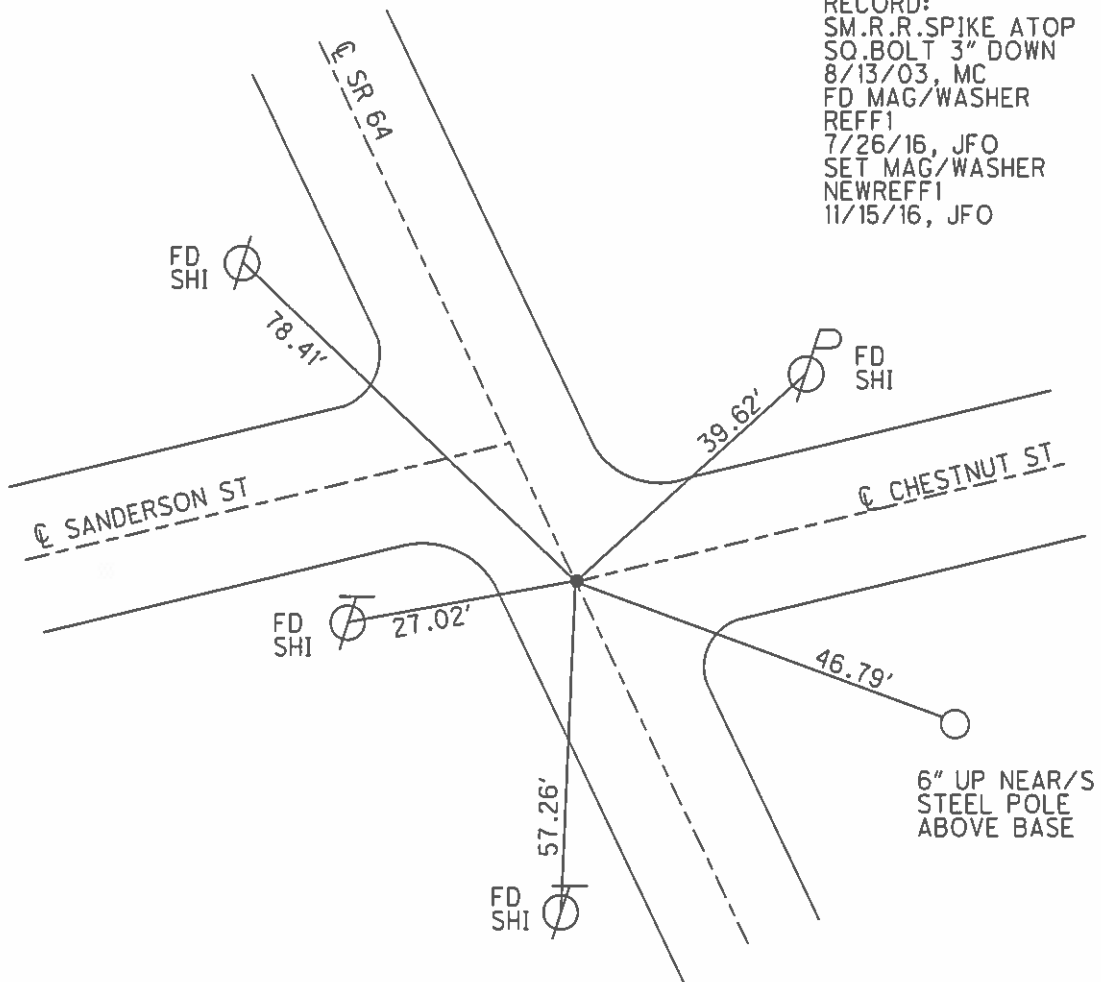
O.D.O.T. DISTRICT 2 SURVEY OFFICE (USE ONLY)

PERSONNEL _____ REFERENCE NO. 1 F SHEET 8 OF 22
 NOTES RHOADES DATE 7-26-16 ROUTE SR 64
 H.C. O' DONNELL WEATHER SUNNY COUNTY FULTON
 R.C. KEFFER TEMP. 72° TOWNSHIP SWAN CREEK
 _____ SECTION 12
 _____ T 7 N R 8 E

TYPE MONUMENT MAG/WASHER
 ON SURFACE - ~~BELOW~~ ON _____
 LEFT - ☉ PAV'T - RIGHT ON, ☉ TO E
 _____ TO _____ EDGE PAVEMENT
 S.L.M. 41+31
 GRID: NOTHING: 703051.945 EASTING: 1588156.601



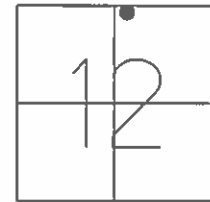
RECORD:
 SM.R.R.SPIKE ATOP
 SO.BOLT 3" DOWN
 8/13/03, MC
 FD MAG/WASHER
 REFF1
 7/26/16, JFO
 SET MAG/WASHER
 NEWREFF1
 11/15/16, JFO



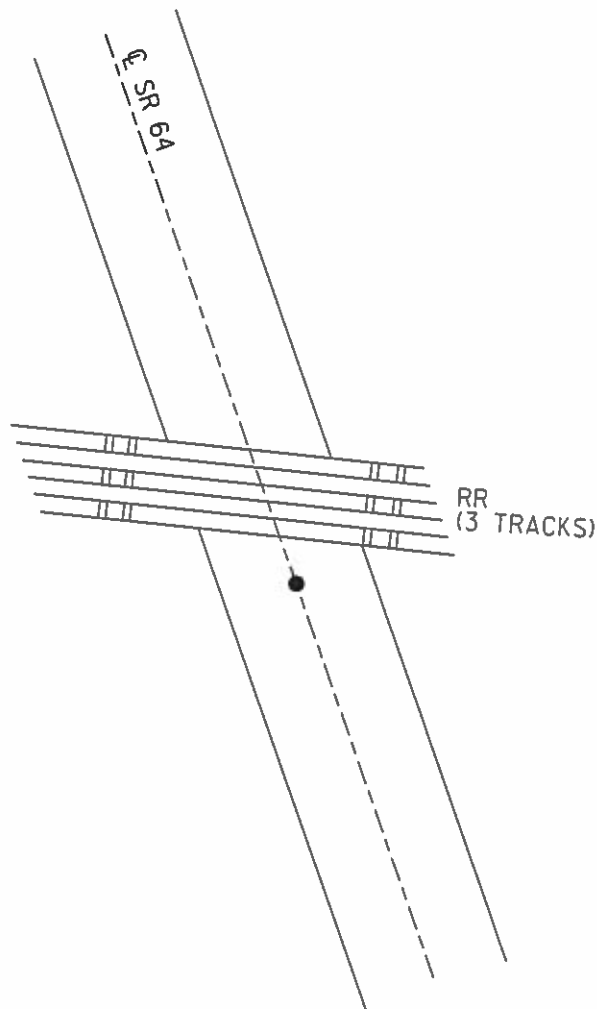
O.D.O.T. DISTRICT 2 SURVEY OFFICE (USE ONLY)

PERSONNEL _____ REFERENCE NO. 1 G SHEET 9 OF 22
NOTES CANTERBURY DATE 8-13-03 ROUTE SR 64
H.C. NUHFER WEATHER FAIR COUNTY FULTON
R.C. BRUMBAUGH TEMP. 78° TOWNSHIP SWAN CREEK
SECTION 12
T 7 N R 8 E

TYPE MONUMENT PK NAIL
ON SURFACE - ~~BELOW~~ ON _____
LEFT - ☉ PAV'T - RIGHT - _____
- TO - _____ EDGE PAVEMENT
S.L.M. 43+22
GRID: NOTHING: - _____ EASTING: - _____



DNF
REFERENCES
DESTROYED
4-17-03, MC
7/26/16, JFO



O.D.O.T. DISTRICT 2 SURVEY OFFICE (USE ONLY)

PERSONNEL _____ REFERENCE NO. 1H SHEET 10 OF 22

NOTES CANTERBURY DATE 8-13-03 ROUTE SR 64

H.C. NUHFER WEATHER FAIR COUNTY FULTON

R.C. BRUMBAUGH TEMP. 78° TOWNSHIP FULTON

SECTION 1

T 7 N R 8 E

TYPE MONUMENT ROUND MONBOX

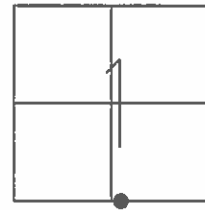
ON SURFACE - ~~BELOW~~ ON

LEFT - Q PAV'T - RIGHT ON

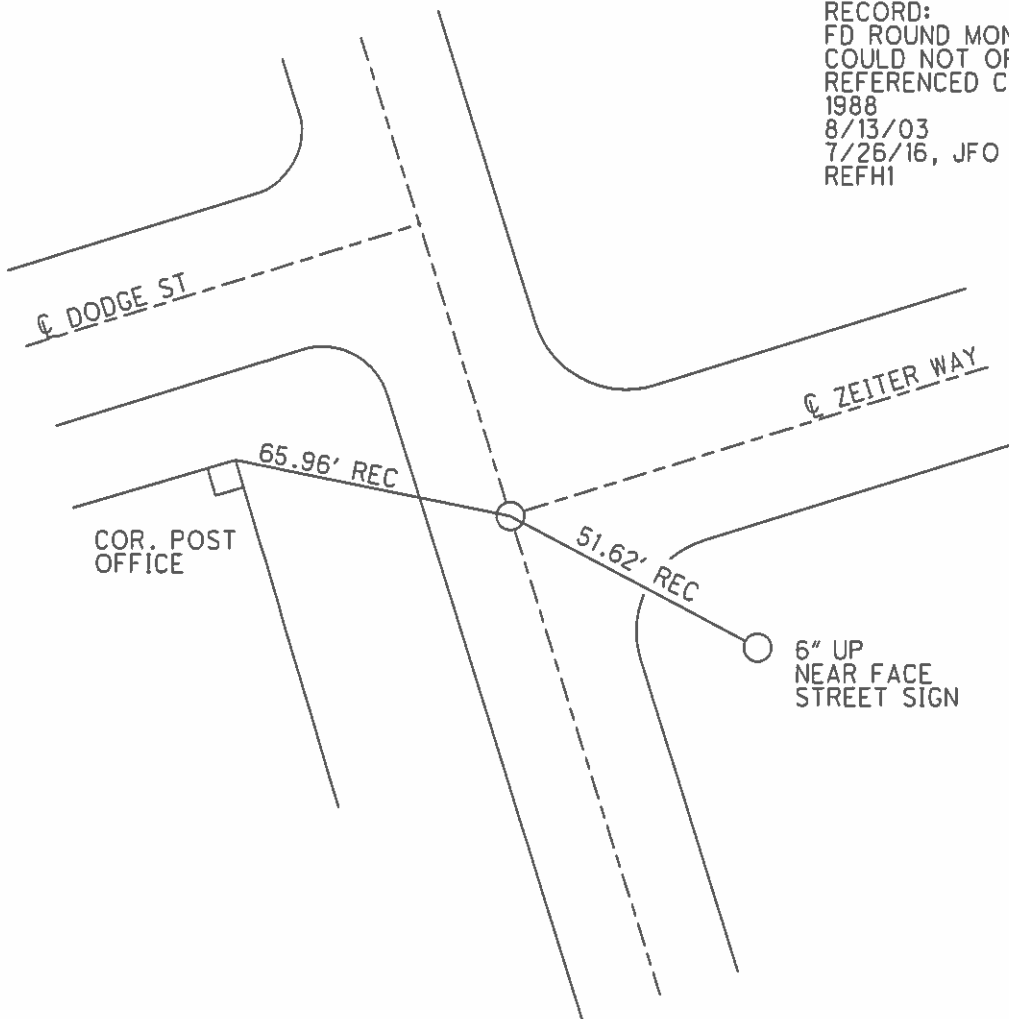
- TO - EDGE PAVEMENT

S.L.M. 44+76

GRID: NOTHING: 703359.740 EASTING: 1588000.561



RECORD:
FD ROUND MONBOX
COULD NOT OPEN
REFERENCED CTR LID
1988
8/13/03
7/26/16, JFO
REFH1

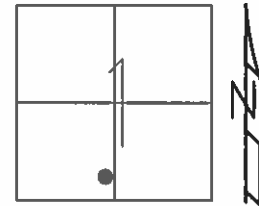


O.D.O.T. DISTRICT 2 SURVEY OFFICE (USE ONLY)

PERSONNEL _____ REFERENCE NO. 11 SHEET 11 OF 22

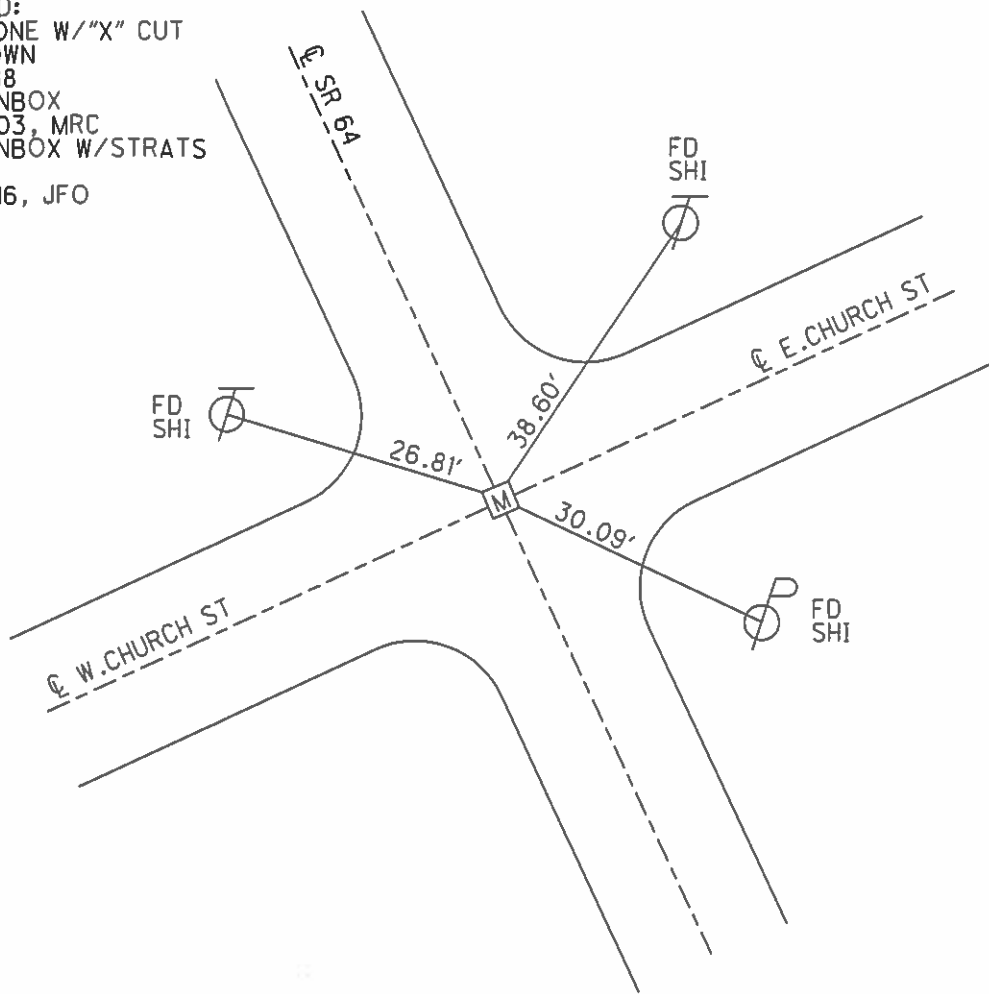
NOTES CANTERBURY DATE 8-13-03 ROUTE SR 64
 H.C. NUHFER WEATHER FAIR COUNTY FULTON
 R.C. BRUMBAUGH TEMP. 78° TOWNSHIP FULTON
 _____ SECTION 1
 _____ T 7 N R 8 E

TYPE MONUMENT MONBOX
 ON SURFACE - ~~BELOW~~ ON _____
 LEFT - ☉ PAV'T - RIGHT ON _____
 _____ TO _____ EDGE PAVEMENT
 S.L.M. 51+64



GRID: NOTHING: 703973.282 EASTING: 1587690.216

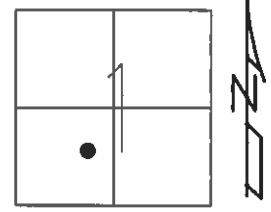
RECORD:
 FD STONE W/"X" CUT
 24" DOWN
 7/18/88
 FD MONBOX
 9/23/03, MRC
 FD MONBOX W/STRATS
 REF11
 7/26/16, JFO



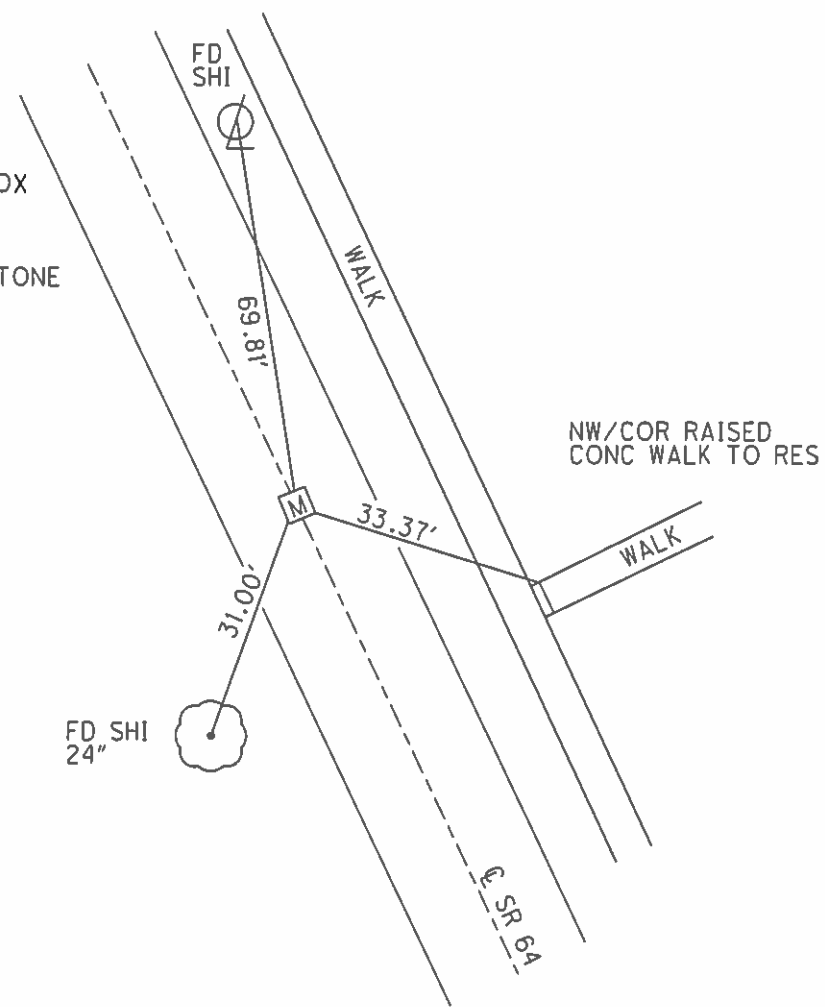
O.D.O.T. DISTRICT 2 SURVEY OFFICE (USE ONLY)

PERSONNEL _____ REFERENCE NO. 1 J SHEET 12 OF 22
 NOTES CANTERBURY DATE 8-13-03 ROUTE SR 64
 H.C. NUHFER WEATHER FAIR COUNTY FULTON
 R.C. BRUMBAUGH TEMP. 78° TOWNSHIP FULTON
 _____ SECTION 1
 _____ T 7 N R 8 E

TYPE MONUMENT MONBOX
 ON SURFACE - ~~BELOW~~ ON _____
 LEFT - ☉ PAV'T - RIGHT ON _____
 _____ TO _____ EDGE PAVEMENT
 S.L.M. 59+33
 GRID: NOTHING: 704658.338 EASTING: 1587342.445



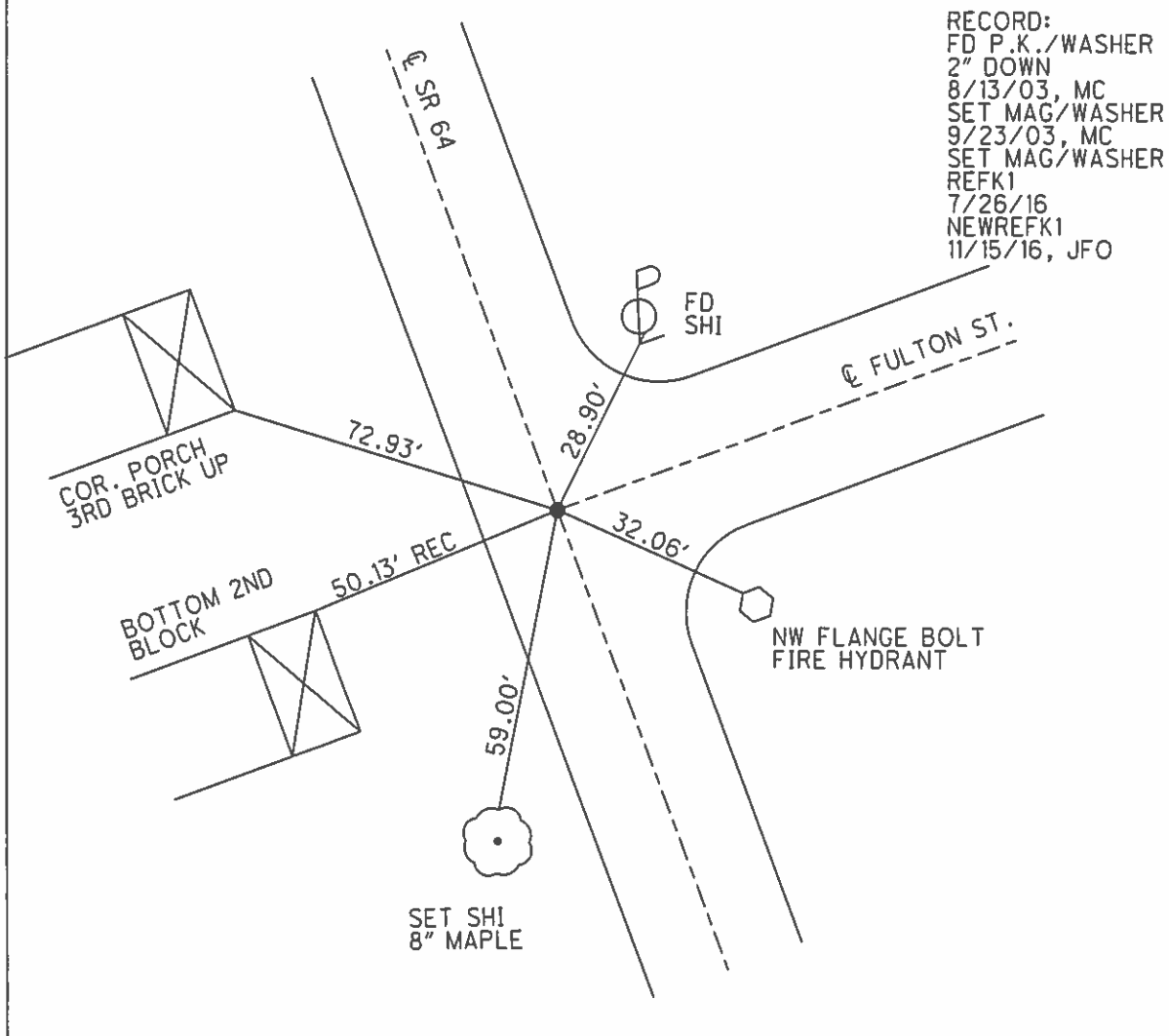
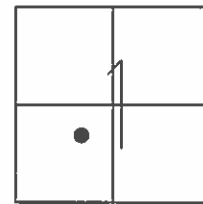
RECORD:
 FD MONBOX W/STONE
 24" DOWN
 REFERENCED CTR LID
 7/18/88
 FD MONBOX
 9/23/03, MRC
 FD DESTROYED MONBOX
 REFERENCED CTR LID
 REFJ1
 7/26/16, JFO
 FD NEW MONBOX W/STONE
 SHOT HIGH POINT
 NEWREFJ1
 12/22/16, JFO



O.D.O.T. DISTRICT 2 SURVEY OFFICE (USE ONLY)

PERSONNEL _____ REFERENCE NO. 1 K SHEET 13 OF 22
 NOTES RHOADES DATE 7-26-16 ROUTE SR 64
 H.C. O' DONNELL WEATHER SUNNY COUNTY FULTON
 R.C. KEFFER TEMP. 76° TOWNSHIP FULTON
 SECTION 1
 T 7 N R 8 E

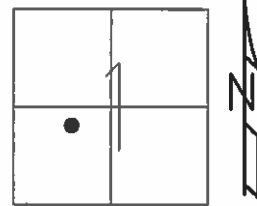
TYPE MONUMENT MAG/WASHER
~~ON SURFACE~~ - BELOW ON
 LEFT - ☉ PAV'T - RIGHT ON
15' TO LT EDGE PAVEMENT
 S.L.M. 62+90
 GRID: NOTHING: 704977.758 EASTING: 1587180.537



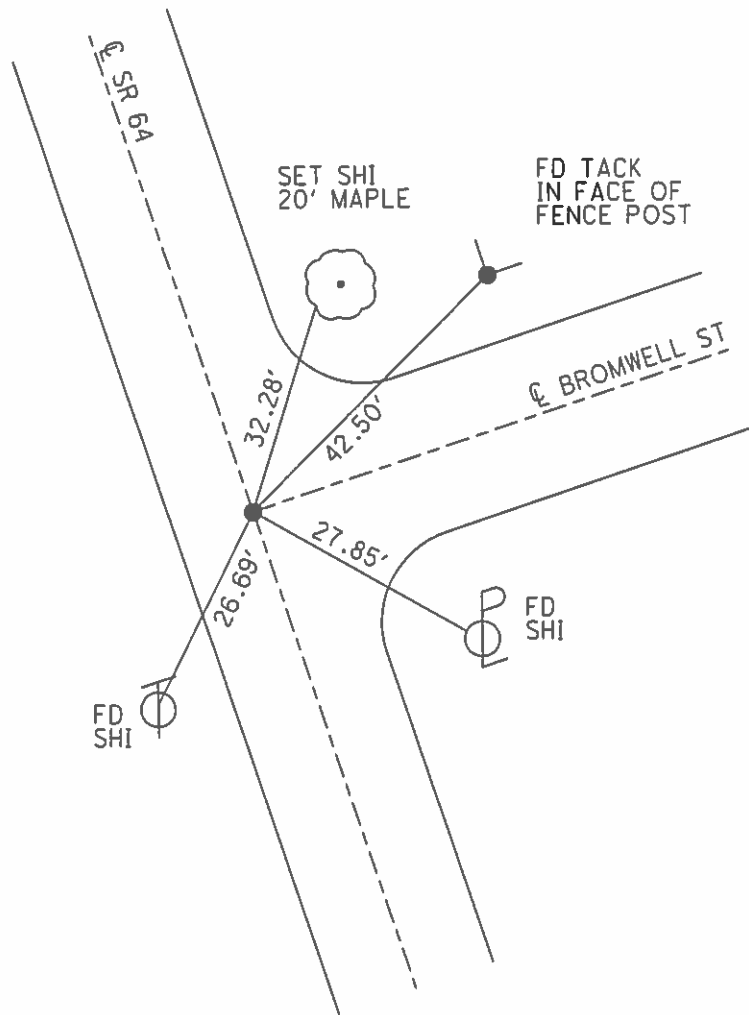
O.D.O.T. DISTRICT 2 SURVEY OFFICE (USE ONLY)

PERSONNEL _____ REFERENCE NO. 1 L SHEET 14 OF 22
 NOTES RHOADES DATE 7-26-16 ROUTE SR 64
 H.C. O' DONNELL WEATHER SUNNY COUNTY FULTON
 R.C. KEFFER TEMP. 76° TOWNSHIP FULTON
 SECTION 1
 T 7 N R 8 E

TYPE MONUMENT MAG/WASHER
 ON SURFACE - ~~BELOW~~ ON _____
 LEFT - ☉ PAV'T - RIGHT ON _____
 - TO - EDGE PAVEMENT
 S.L.M. 67+43
 GRID: NOTHING: 705382.514 EASTING: 1586975.077



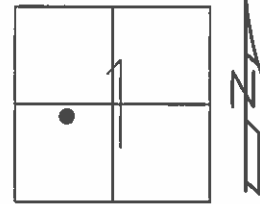
RECORD:
 FD P.K./WASHER
 8/13/03, MC
 SET MAG/WASHER
 9/23/03, MC
 FD MAG/WASHER
 REFL1
 7/26/16
 SET MAG/WASHER
 NEWREFL1
 11/15/16, JFO



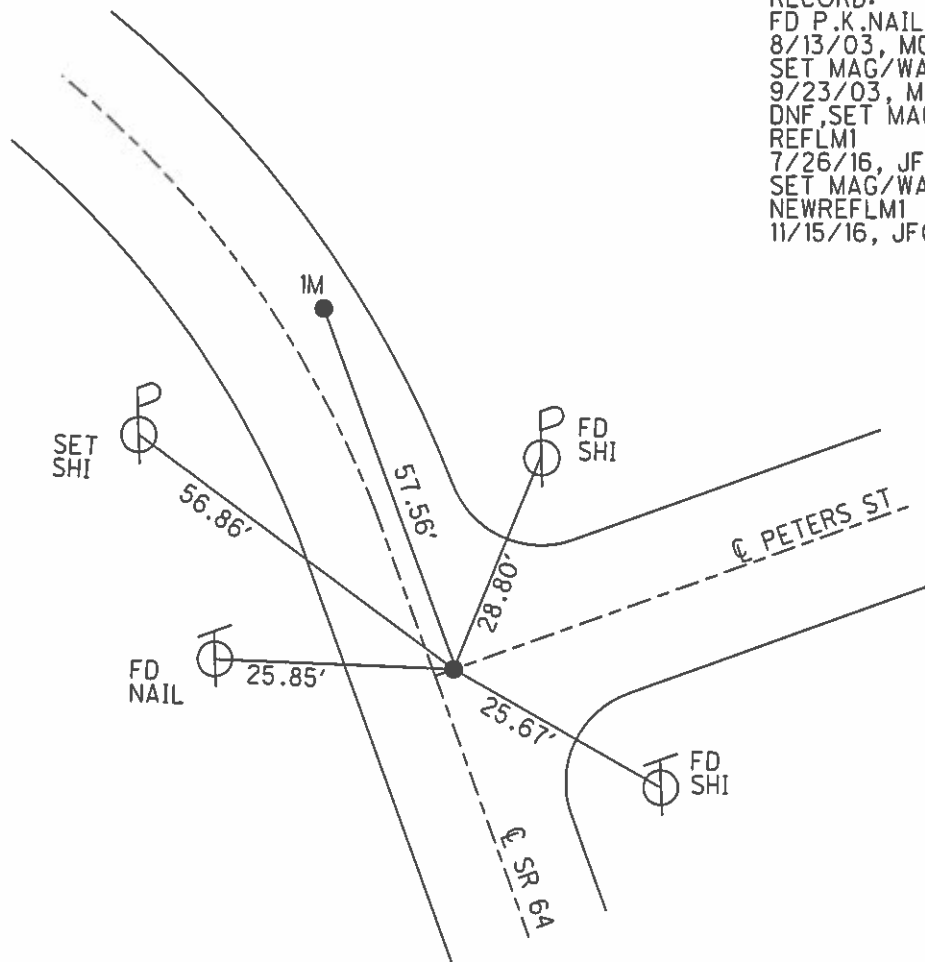
O.D.O.T. DISTRICT 2 SURVEY OFFICE (USE ONLY)

PERSONNEL _____ REFERENCE NO. 1 LM SHEET 15 OF 22
 NOTES RHOADES DATE 7-26-16 ROUTE SR 64
 H.C. O' DONNELL WEATHER SUNNY COUNTY FULTON
 R.C. KEFFER TEMP. 76° TOWNSHIP FULTON
 SECTION 1
 T 7 N R 8 E

TYPE MONUMENT MAG/WASHER
 ON SURFACE - ~~BELOW~~ ON _____
~~LEFT~~ - ℄ PAV'T - RIGHT 1'
12.3' TO LT EDGE PAVEMENT
 S.L.M. 70+47 1586838.148
 GRID: NOTHING: 705652.403 EASTING:



RECORD:
 FD P.K.NAIL
 8/13/03, MC
 SET MAG/WASHER
 9/23/03, MC
 DNF, SET MAG/WASHER
 REFLM1
 7/26/16, JFO
 SET MAG/WASHER
 NEWREFLM1
 11/15/16, JFO

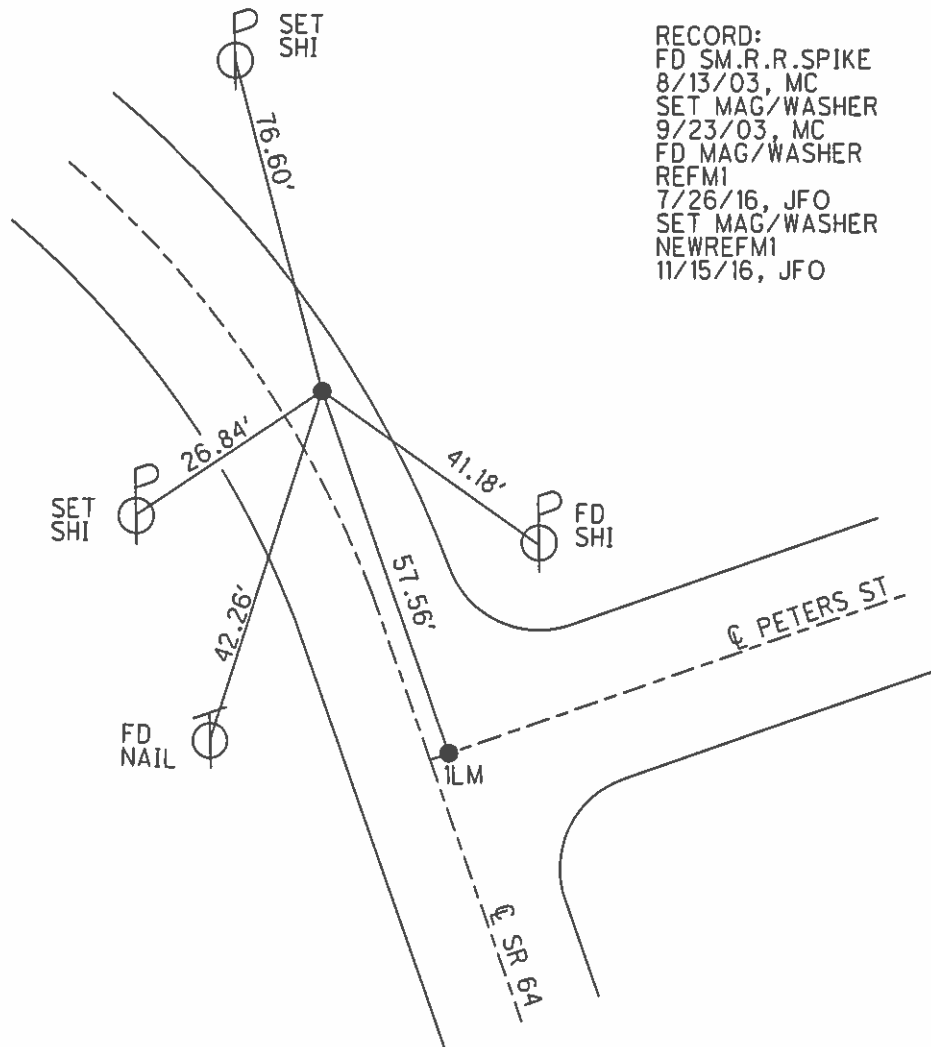
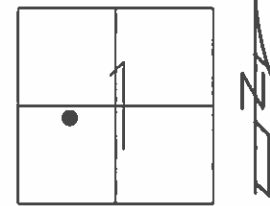


O.D.O.T. DISTRICT 2 SURVEY OFFICE (USE ONLY)

PERSONNEL _____ REFERENCE NO. 1 M SHEET 16 OF 22
 NOTES RHOADES DATE 7-26-16 ROUTE SR 64
 H.C. O' DONNELL WEATHER SUNNY COUNTY FULTON
 R.C. KEFFER TEMP. 76° TOWNSHIP FULTON
 SECTION 1
 T 7 N R 8 E

TYPE MONUMENT MAG/WASHER
 ON SURFACE - ~~BELOW~~ ON _____
~~LEFT~~ - CL PAV'T - RIGHT 4.6'
 - TO - EDGE PAVEMENT
 S.L.M. 71+05

GRID: NOTHING: 705703.745 EASTING: 1586812.057



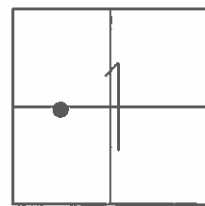
RECORD:
 FD SM.R.R.SPIKE
 8/13/03, MC
 SET MAG/WASHER
 9/23/03, MC
 FD MAG/WASHER
 REFM1
 7/26/16, JFO
 SET MAG/WASHER
 NEWREFM1
 11/15/16, JFO

O.D.O.T. DISTRICT 2 SURVEY OFFICE (USE ONLY)

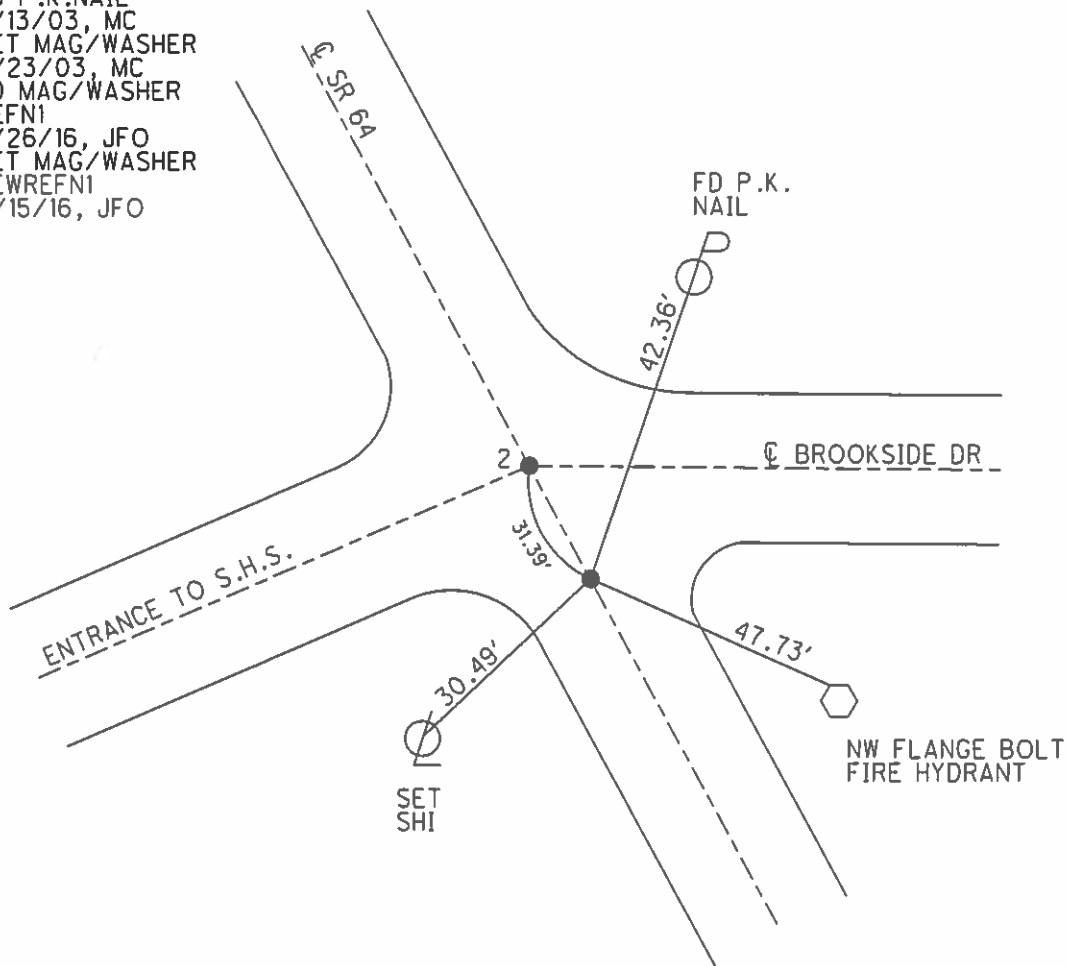
PERSONNEL	REFERENCE NO.	<u>1 N</u>	SHEET	<u>17</u>	OF	<u>22</u>	
NOTES	<u>RHOADES</u>	DATE	<u>7-26-16</u>	ROUTE	<u>SR 64</u>		
H.C.	<u>O' DONNELL</u>	WEATHER	<u>SUNNY</u>	COUNTY	<u>FULTON</u>		
R.C.	<u>KEFFER</u>	TEMP.	<u>84°</u>	TOWNSHIP	<u>FULTON</u>		
				SECTION	<u>1</u>		
				T	<u>7 N</u>	R	<u>8 E</u>

TYPE MONUMENT MAG/WASHER
 ON SURFACE - ~~BELOW~~ ON
 LEFT - ☉ PAV'T - RIGHT ON
- TO - EDGE PAVEMENT
 S.L.M. 74+70

GRID: NOTHING: 705997.719 EASTING: 1586594.439



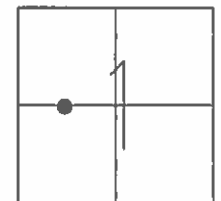
RECORD:
 FD P.K.NAIL
 8/13/03, MC
 SET MAG/WASHER
 9/23/03, MC
 FD MAG/WASHER
 REFN1
 7/26/16, JFO
 SET MAG/WASHER
 NEWREFN1
 11/15/16, JFO



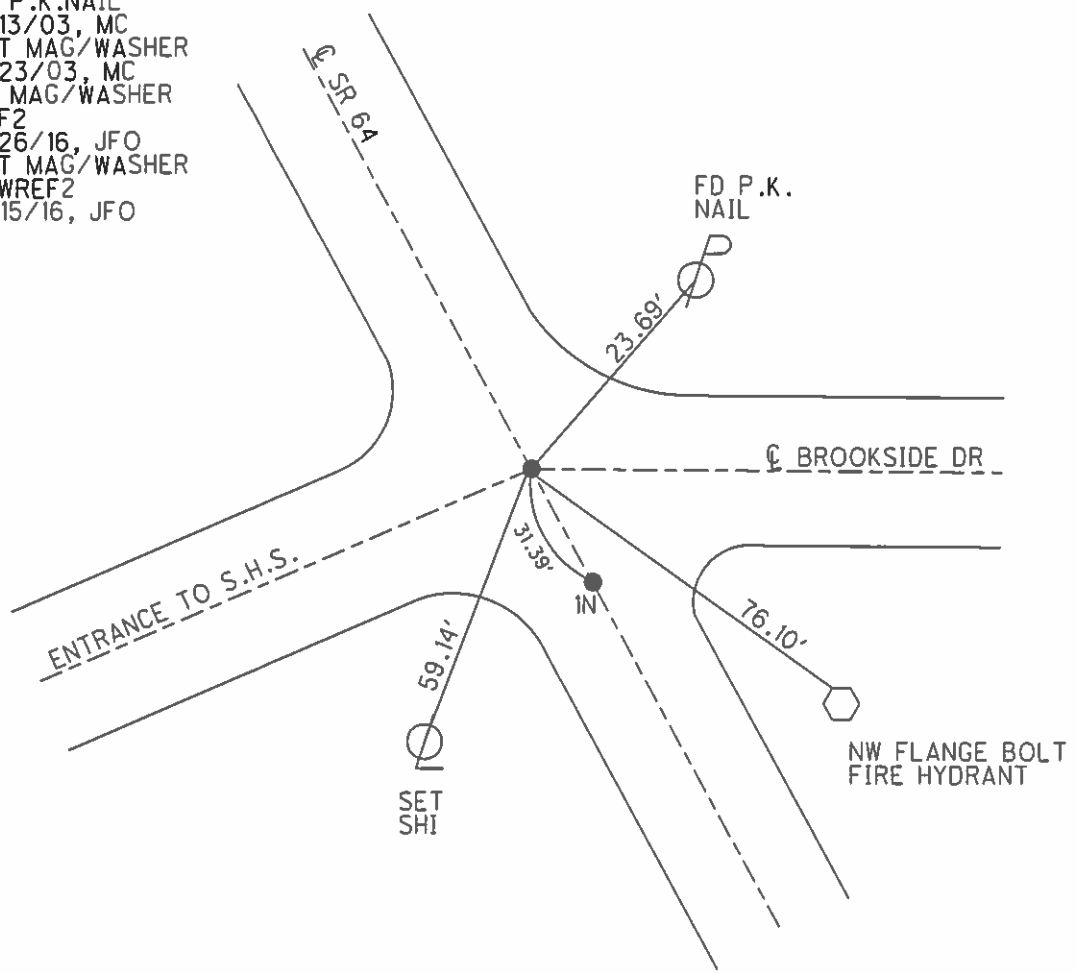
O.D.O.T. DISTRICT 2 SURVEY OFFICE (USE ONLY)

PERSONNEL	REFERENCE NO.	<u>2</u>	SHEET	<u>18</u>	OF	<u>22</u>
NOTES	<u>RHOADES</u>	DATE	<u>7-26-16</u>	ROUTE	<u>SR 64</u>	
H.C.	<u>O' DONNELL</u>	WEATHER	<u>SUNNY</u>	COUNTY	<u>FULTON</u>	
R.C.	<u>KEFFER</u>	TEMP.	<u>84°</u>	TOWNSHIP	<u>FULTON</u>	
				SECTION	<u>1</u>	
				T	<u>7</u>	R
					<u>N</u>	E

TYPE MONUMENT MAG/WASHER
 ON SURFACE - ~~BELOW~~ ON
 LEFT - ☉ PAV'T - RIGHT ON
- TO - EDGE PAVEMENT
 S.L.M. 75+01
 GRID: NOTHING: 706023.067 EASTING: 1586576.029



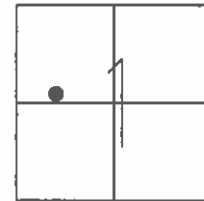
RECORD:
 FD P.K.NAIL
 8/13/03, MC
 SET MAG/WASHER
 9/23/03, MC
 FD MAG/WASHER
 REF2
 7/26/16, JFO
 SET MAG/WASHER
 NEWREF2
 11/15/16, JFO



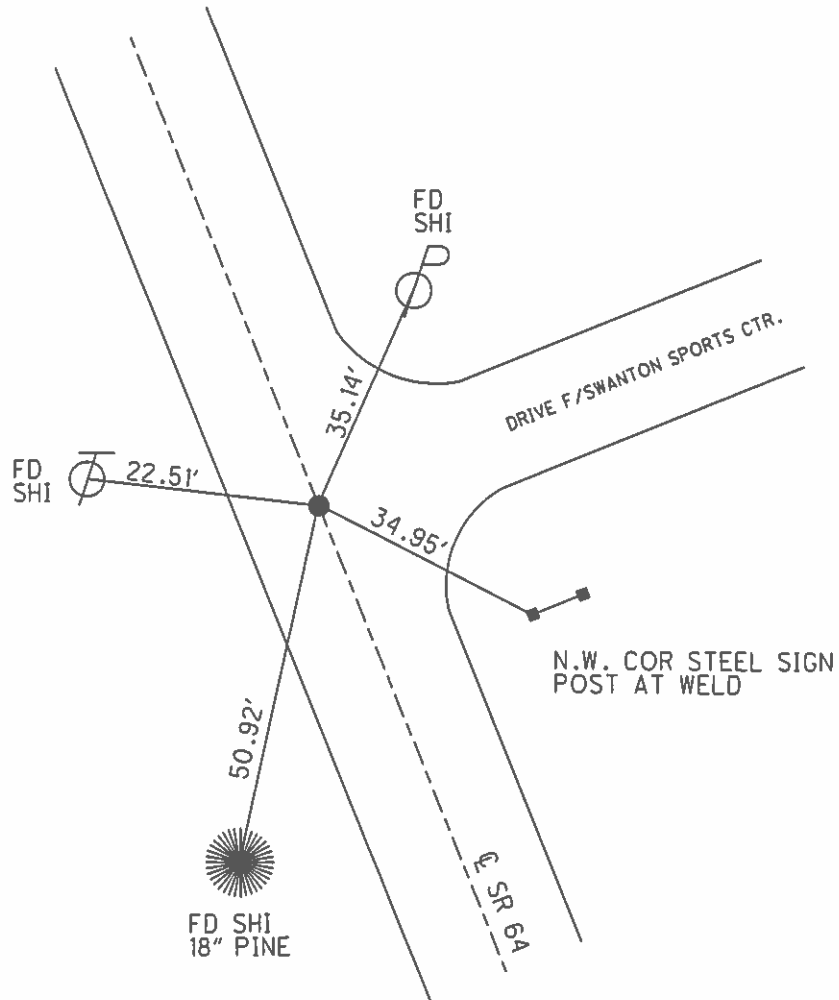
O.D.O.T. DISTRICT 2 SURVEY OFFICE (USE ONLY)

PERSONNEL _____ REFERENCE NO. 2 A SHEET 19 OF 22
 NOTES O' DONNELL DATE 7-26-16 ROUTE SR 64
 H.C. RHOADES WEATHER SUNNY COUNTY FULTON
 R.C. KEFFER TEMP. 84° TOWNSHIP FULTON
 _____ SECTION 1
 _____ T 7 N R 8 E

TYPE MONUMENT MAG/WASHER
 ON SURFACE - ~~BELOW~~ ON
 LEFT - ☉ PAV'T - RIGHT ON
- TO - EDGE PAVEMENT
 S.L.M. 78+54
 GRID: NOTHING: 706307.952 EASTING: 1586367.828



RECORD:
 FD R.R. SPIKE
 8/13/03, MC
 SET MAG/WASHER
 9/23/03, MC
 FD MAG/WASHER
 REFA2
 7/26/16, JFO
 SET MAG/WASHER
 NEWREFA2
 11/15/16, JFO

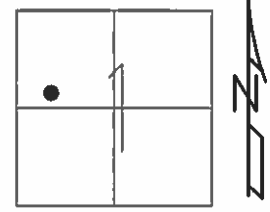


O.D.O.T. DISTRICT 2 SURVEY OFFICE (USE ONLY)

PERSONNEL _____ REFERENCE NO. 2 B SHEET 20 OF 22

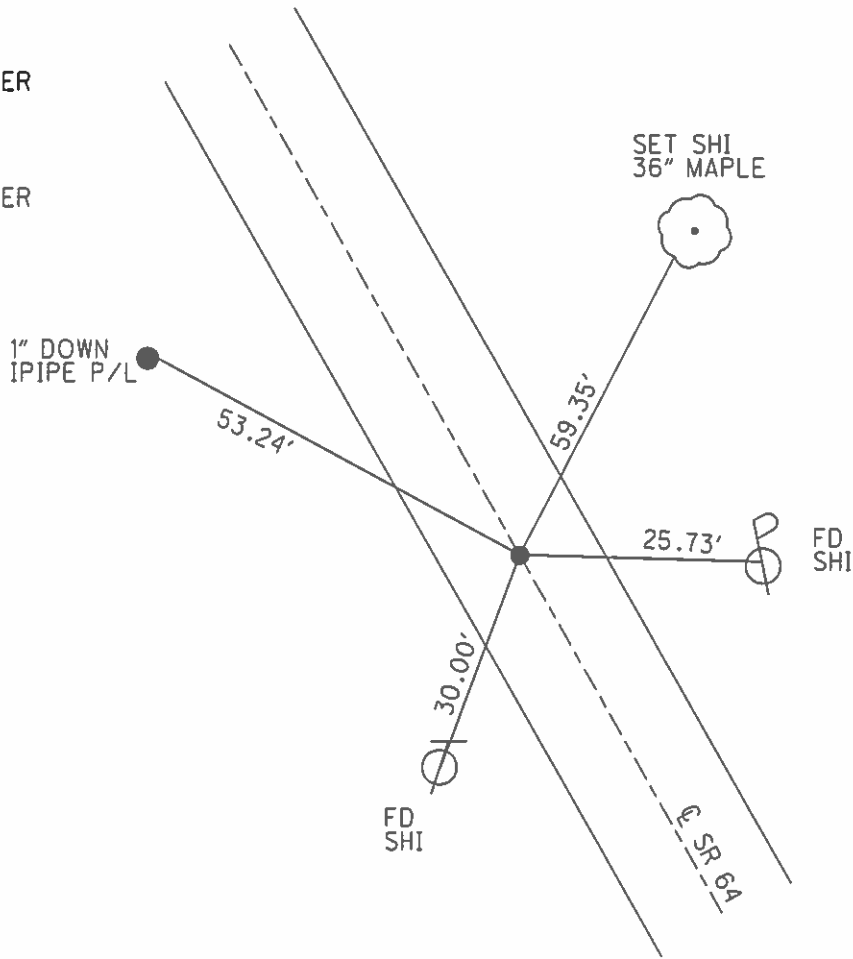
NOTES RHOADES DATE 7-26-16 ROUTE SR 64
 H.C. O' DONNELL WEATHER SUNNY COUNTY FULTON
 R.C. KEFFER TEMP. 84° TOWNSHIP FULTON
 _____ SECTION 1
 _____ T 7 N R 8 E

TYPE MONUMENT P.K.NAIL
 ON SURFACE - ~~BELOW~~ ON _____
 LEFT - ☉ PAV'T - ~~RIGHT~~ 1' _____
 - TO - EDGE PAVEMENT
 S.L.M. 81+54



GRID: NOTHING: 706553.272 EASTING: 1586195.076

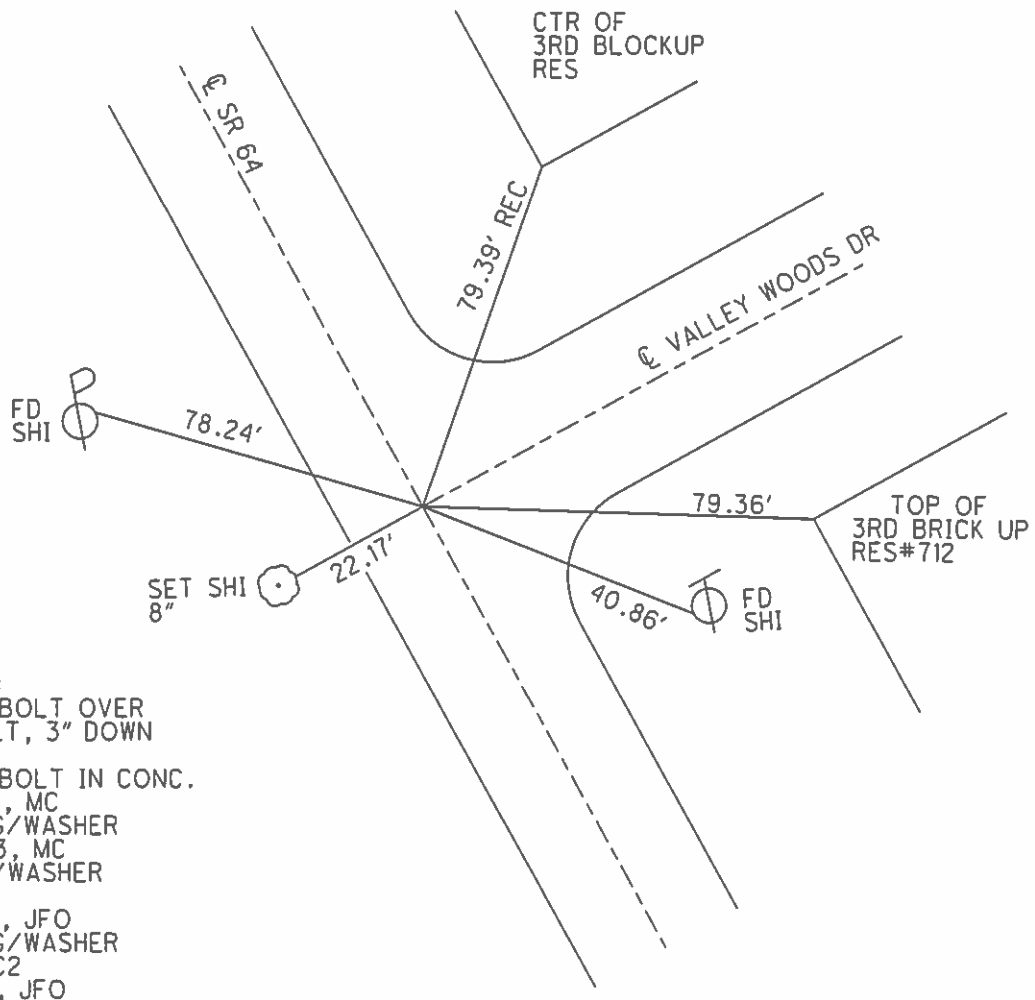
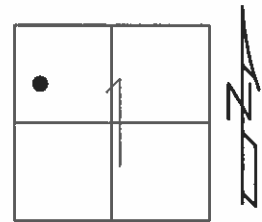
RECORD:
 FD R.R.SPIKE
 4" DOWN
 8/13/03, MC
 SET MAG/WASHER
 9/23/03, MC
 FD P.K.NAIL
 REFB2
 7/26/16, JFO
 SET MAG/WASHER
 NEWREFB2
 11/18/16, JFO



O.D.O.T. DISTRICT 2 SURVEY OFFICE (USE ONLY)

PERSONNEL _____ REFERENCE NO. 2 C SHEET 21 OF 22
 NOTES RHOADES DATE 7-26-16 ROUTE SR 64
 H.C. O' DONNELL WEATHER SUNNY COUNTY FULTON
 R.C. KEFFER TEMP. 84° TOWNSHIP FULTON
 SECTION 1
 T 7 N R 8 E

TYPE MONUMENT MAG/WASHER
 ON SURFACE - ~~BELOW~~ ON _____
 LEFT - Q PAV'T - ~~RIGHT~~ 2.2'
9.2' TO LT. EDGE PAVEMENT
 S.L.M. 97+33.18
 GRID: NOTHING: 707014.117 EASTING: 1585879.903



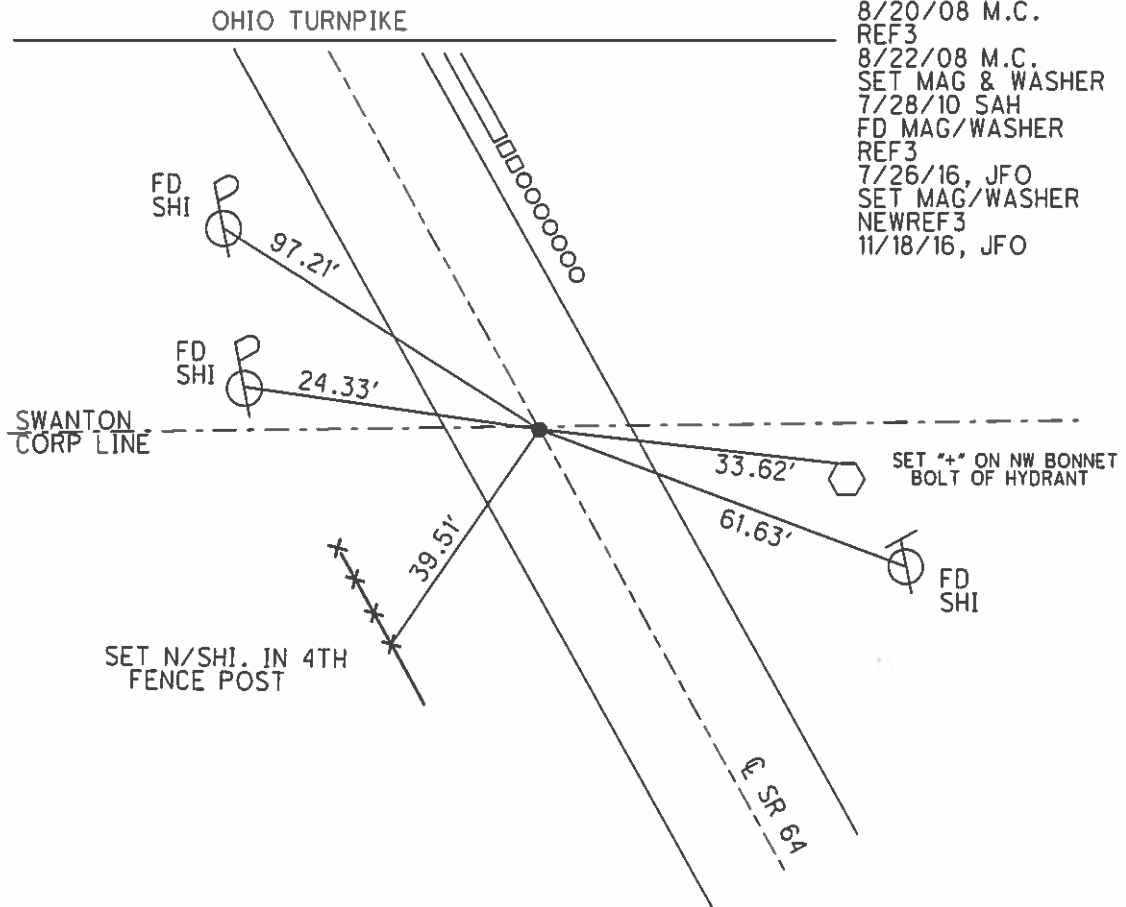
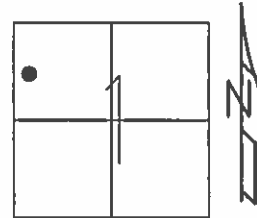
O.D.O.T. DISTRICT 2 SURVEY OFFICE (USE ONLY)

PERSONNEL _____ REFERENCE NO. 3 SHEET 22 OF 22

NOTES RHOADES DATE 7-26-16 ROUTE SR 64
 H.C. O' DONNELL WEATHER SUNNY COUNTY FULTON
 R.C. KEFFER TEMP. 84° TOWNSHIP FULTON
 _____ SECTION 1
 _____ T 7 N R 8 E

TYPE MONUMENT _____ MAG/WASHER _____
 ON SURFACE - ~~BELOW~~ _____ ON _____
 LEFT - ☉ PAV'T - ~~RIGHT~~ 1.8'
8.2' TO LT EDGE PAVEMENT
 S.L.M. 100+28.80

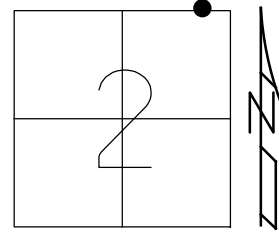
GRID: NOTHING: 707254.753 EASTING: 1585715.208



O.D.O.T. DISTRICT 2 SURVEY OFFICE (USE ONLY)

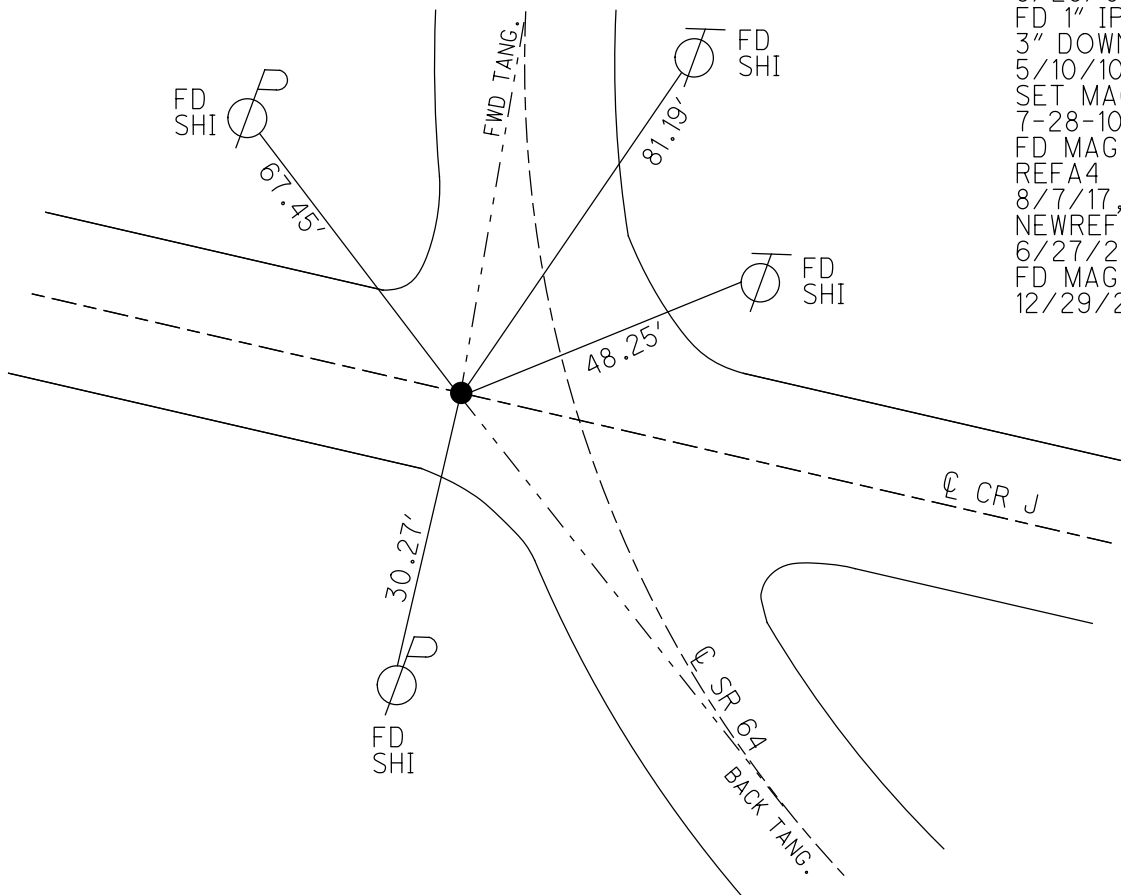
PERSONNEL _____ REFERENCE NO. 4 A SHEET 23 OF 59
 NOTES RHOADES DATE 8/7/17 ROUTE SR 64
 H.C. O'DONNELL WEATHER FAIR COUNTY FULTON
 R.C. RHOADES TEMP. 85° TOWNSHIP FULTON
 DWG BY RHOADES PID PAVETRAIN SECTION 2
 T 8 N R 4 E

TYPE MONUMENT MAG/WASHER
 ON SURFACE - ~~BELOW~~ ON _____
 OFFSET Q PAVEMENT 20.5' LT : ~~RT~~
 _____ TO _____ EDGE PAVEMENT
 STATION: 117+03.34



HORIZ.DATUM: NAD83 2011 GEOID: NAVD 2012A
 GRID: NORTHING: 708636.356 EASTING: 1584768.846

RECORD:
 SET PK/WASHER
 8/18/93
 FD 1" IPIPE
 8/20/08
 REFA4
 8/28/08, SAH
 FD 1" IPIPE
 3" DOWN
 5/10/10, SAH
 SET MAG/WASHER
 7-28-10 SAH
 FD MAG/WASHER
 REFA4
 8/7/17, JFO
 NEWREFA4
 6/27/22, DSA
 FD MAG/WASHER
 12/29/22, TDN



O.D.O.T. DISTRICT 2 SURVEY OFFICE (USE ONLY)

PERSONNEL _____ REFERENCE NO. 4 B SHEET 24 OF 59
 NOTES HUSS DATE 5/10/10 ROUTE SR 64
 H.C. CANTERBURY WEATHER FAIR COUNTY FULTON
 R.C. HUSS TEMP. 58° TOWNSHIP FULTON
 DWG BY RHOADES PID PAVETRAIN SECTION 35
 T 8 N R 4 E

TYPE MONUMENT P.K.SHANK

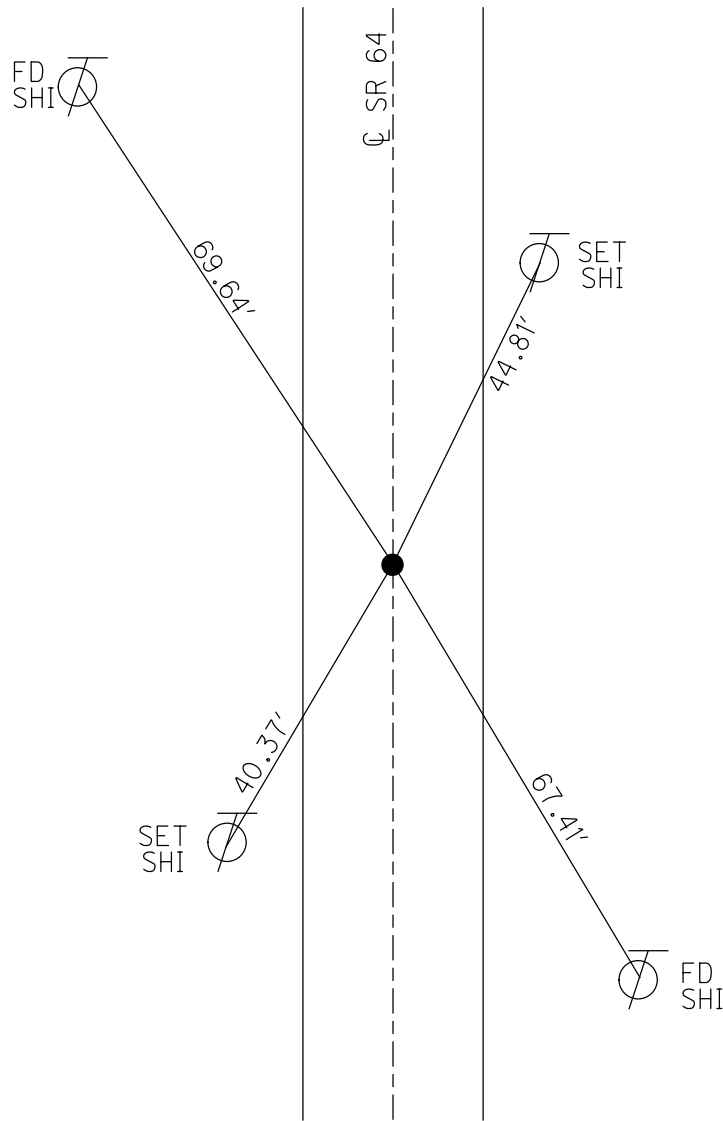
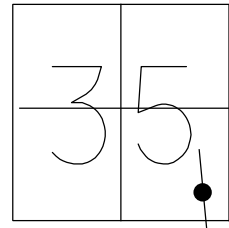
~~ON SURFACE~~ - BELOW 0.1'

OFFSET \varnothing PAVEMENT ON _____ LT : RT
9.3' TO LT EDGE PAVEMENT

STATION: 123+59.69

HORIZ.DATUM: NAD83 2011 GEOID: NAVD88 2012A

GRID: NORTHING: 709283.654 EASTING: 1584660.454

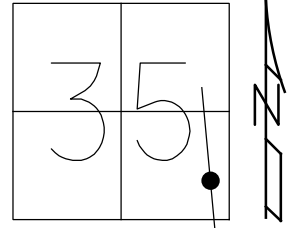


RECORD:
 SET PK/WASHER
 8/18/93
 FD P.K./WASHER
 8/20/08
 REFB4
 8/28/08, SAH
 FD P.K.SHANK
 0.1' DOWN
 5/10/10, SAH
 SET MAG/WASHER
 7-28-10 SAH
 FD MAG/WASHER
 1/2" DOWN
 REFB4
 8/7/17, JFO
 UNCOVERED
 11/6/17, JFO
 FD MAG/WASHER
 REFB4
 6/27/22, DSA
 FD MAG/WASHER
 12/29/22, TDN

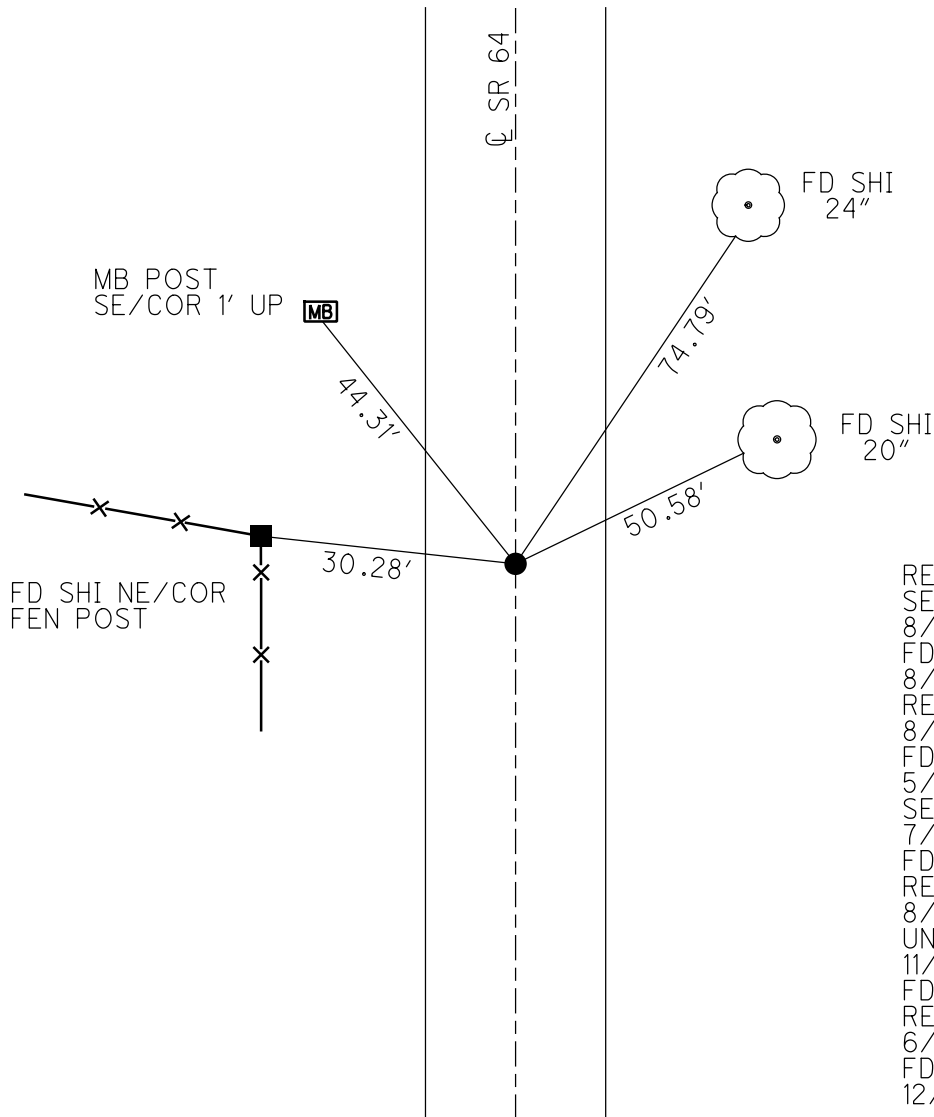
O.D.O.T. DISTRICT 2 SURVEY OFFICE (USE ONLY)

PERSONNEL _____ REFERENCE NO. 5 SHEET 25 OF 59
 NOTES HUSS DATE 5/19/10 ROUTE SR 64
 H.C. HUSS WEATHER SUNNY COUNTY FULTON
 R.C. FINTEL TEMP. 65° TOWNSHIP FULTON
 DWG BY RHOADES PID PAVETRAIN SECTION 35
 T 8 N R 4 E

TYPE MONUMENT P.K./WASHER
 ON SURFACE - ~~BELOW~~ ON _____
 OFFSET ☉ PAVEMENT 0.5' ~~±~~ : RT
10.3' TO LT EDGE PAVEMENT
 STATION: 130+56.41



HORIZ.DATUM: NAD83 2011 GEOID: NAVD88 2012A
 GRID: NORTHING: 709971.828 EASTING: 1584551.502



RECORD:
 SET PK/WASHER
 8/18/93
 FD P.K./WASHER
 8/20/08
 REF5
 8/22/08, SAH
 FD P.K./WASHER
 5/9/10, SAH
 SET MAG/WASHER
 7/28/10, SAH
 FD MAG/WASHER
 REF5
 8/7/17, JFO
 UNCOVERED
 11/6/17, JFO
 FD MAG/WASHER
 REF5
 6/27/22, DSA
 FD MAG/WASHER
 12/29/22, TDN

O.D.O.T. DISTRICT 2 SURVEY OFFICE (USE ONLY)

PERSONNEL

REFERENCE NO. 5 A

SHEET 26 OF 59

NOTES HUSS DATE 5/19/10
 H.C. HUSS WEATHER SUNNY
 R.C. FINTEL TEMP. 65°

ROUTE SR 64
 COUNTY FULTON
 TOWNSHIP FULTON
 SECTION 35
 T 8 N R 4 E

DWG BY RHOADES PID PAVETRAIN

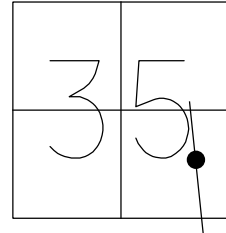
TYPE MONUMENT P.K./WASHER

ON SURFACE - ~~BELOW~~ ON

OFFSET 0.7' LT : ~~RT~~

9.6' TO LT EDGE PAVEMENT

STATION: 135+46.73



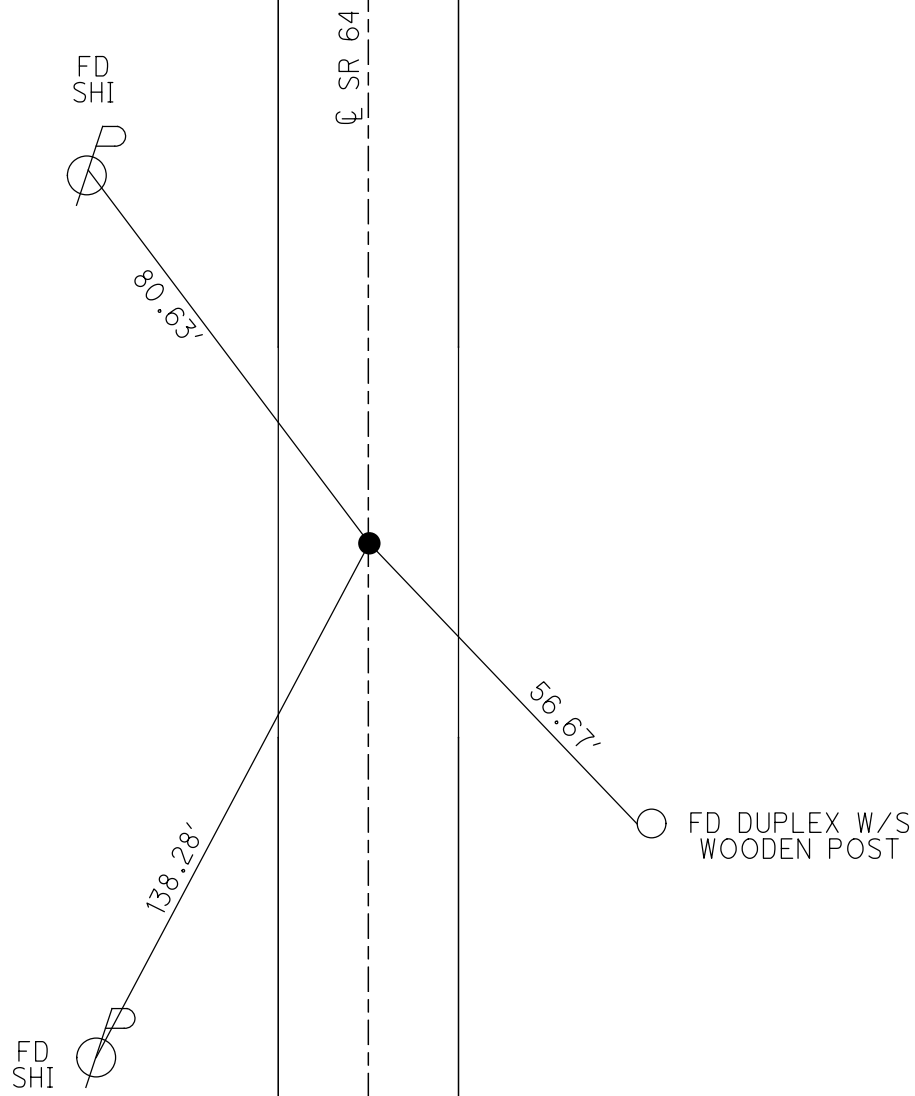
HORIZ.DATUM: NAD83 2011

GEOID: NAVD88 2012A

GRID: NORTHING: 710455.591

EASTING: 1584471.478

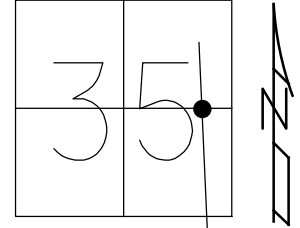
RECORD:
 SET PK/WASHER
 8/18/93
 FD P.K./WASHER
 8/20/08
 REFC4
 8/28/08, SAH
 FD P.K./WASHER
 5/19/10, SAH
 SET MAG/WASHER
 7/28/10, SAH
 FD MAG/WASHER
 REFA5
 8/7/17, JFO
 UNCOVERED
 11/6/17, JFO
 FD MAG/WASHER
 NEWREFA5
 6/27/22, DSA
 FD MAG/WASHER
 12/29/22, TDN



O.D.O.T. DISTRICT 2 SURVEY OFFICE (USE ONLY)

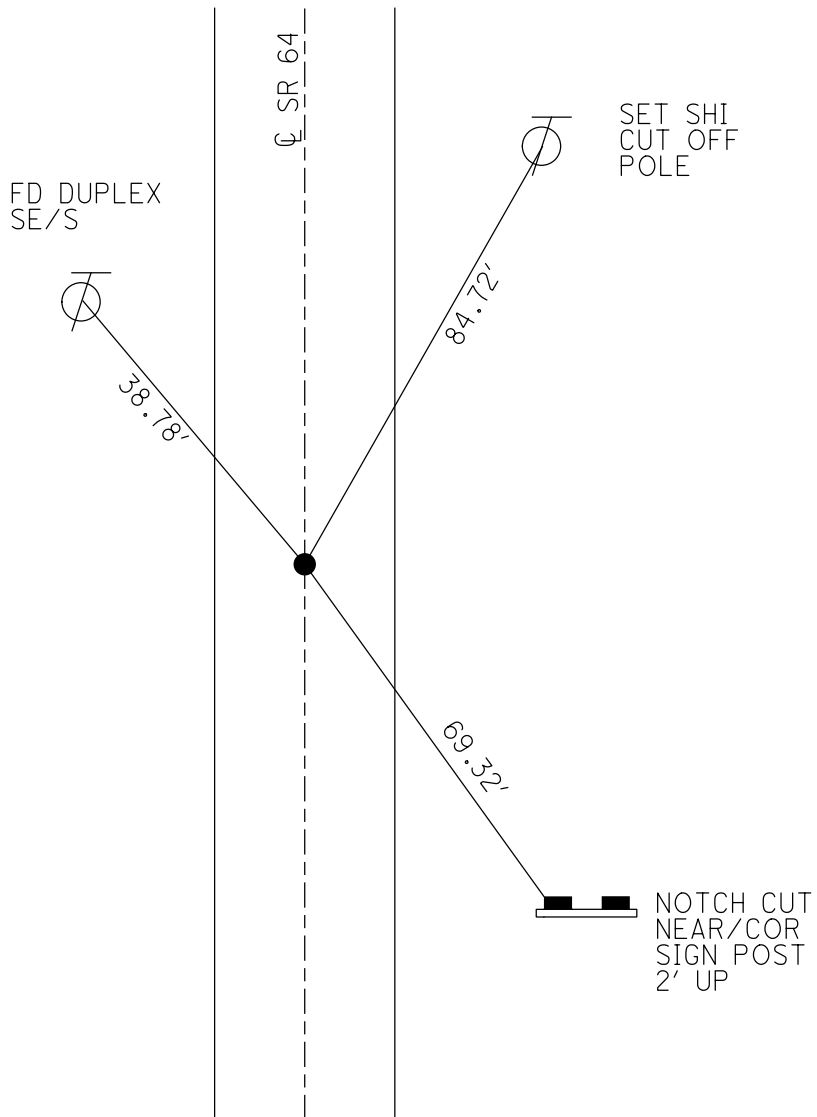
PERSONNEL _____ REFERENCE NO. 6 SHEET 27 OF 59
 NOTES RHOADES DATE 8/7/17 ROUTE SR 64
 H.C. O'DONNELL WEATHER FAIR COUNTY FULTON
 R.C. RHOADES TEMP. 65° TOWNSHIP FULTON
 _____ SECTION 35
 DWG BY RHOADES PID PAVETRAIN T 8 N R 4 E

TYPE MONUMENT MAG/WASHER
 ON SURFACE - ~~BELOW~~ ON
 OFFSET Q PAVEMENT 0.5' ~~LT~~ : RT
9.6' TO LT EDGE PAVEMENT
 STATION: 144+04.52



HORZ. DATUM: NAD83 2011 GEOID: NAVD88 2012A
 GRID: NORTHING: 711300.459 EASTING: 1584323.400

RECORD:
 SET PK/WASHER
 8/18/93
 FD 3/4" IPIPE
 UNDER RPM
 0.2' DOWN
 8/21/08
 REF6
 8/28/08, SAH
 FD 3/4" IPIPE
 0.2' DOWN
 5/19/10, SAH
 SET MAG/WASHER
 7/28/10, SAH
 FD MAG/WASHER
 REF6
 8/7/17, JFO
 UNCOVERED
 11/6/17, JFO
 FD MAG/WASHER
 NEWREF6
 6/27/22, DSA
 FD MAG/WASHER
 12/29/22, TDN



O.D.O.T. DISTRICT 2 SURVEY OFFICE (USE ONLY)

PERSONNEL

REFERENCE NO. 6 A

SHEET 28 OF 59

NOTES HUSS DATE 5/24/10
 H.C. CANTERBURY WEATHER SUNNY
 R.C. FINTEL TEMP. 80°

ROUTE SR 64
 COUNTY FULTON
 TOWNSHIP FULTON
 SECTION 35
 T 8 N R 4 E

DWG BY RHOADES PID PAVETRAIN

TYPE MONUMENT SM.R.R.SPIKE

~~ON SURFACE~~ - BELOW 0.15'

OFFSET ϕ PAVEMENT 1.5' ~~LT~~ : RT

8.4' TO RT EDGE PAVEMENT

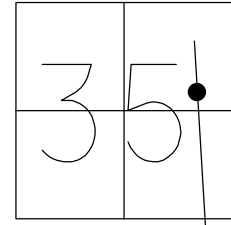
STATION: 147+66.35

HORZ.DATUM: NAD83 2011

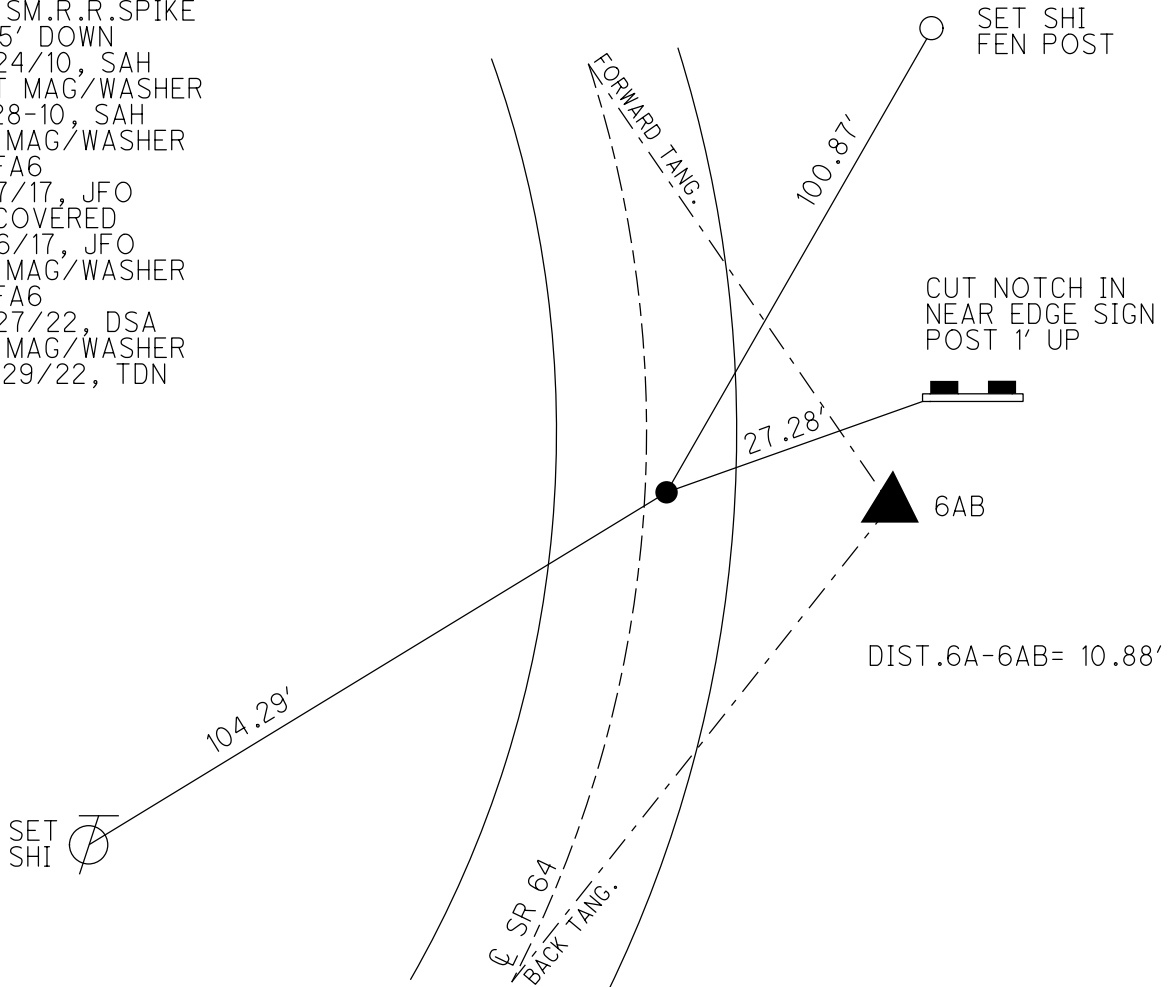
GEOID: NAVD88 2012A

GRID: NORTHING: 711653.578

EASTING: 1584251.665



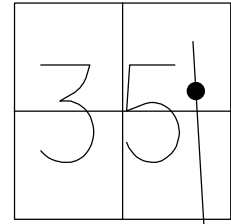
RECORD:
 FD SM.R.R.SPIKE
 0.15' DOWN
 5/24/10, SAH
 SET MAG/WASHER
 7-28-10, SAH
 FD MAG/WASHER
 REFA6
 8/7/17, JFO
 UNCOVERED
 11/6/17, JFO
 FD MAG/WASHER
 REFA6
 6/27/22, DSA
 FD MAG/WASHER
 12/29/22, TDN



O.D.O.T. DISTRICT 2 SURVEY OFFICE (USE ONLY)

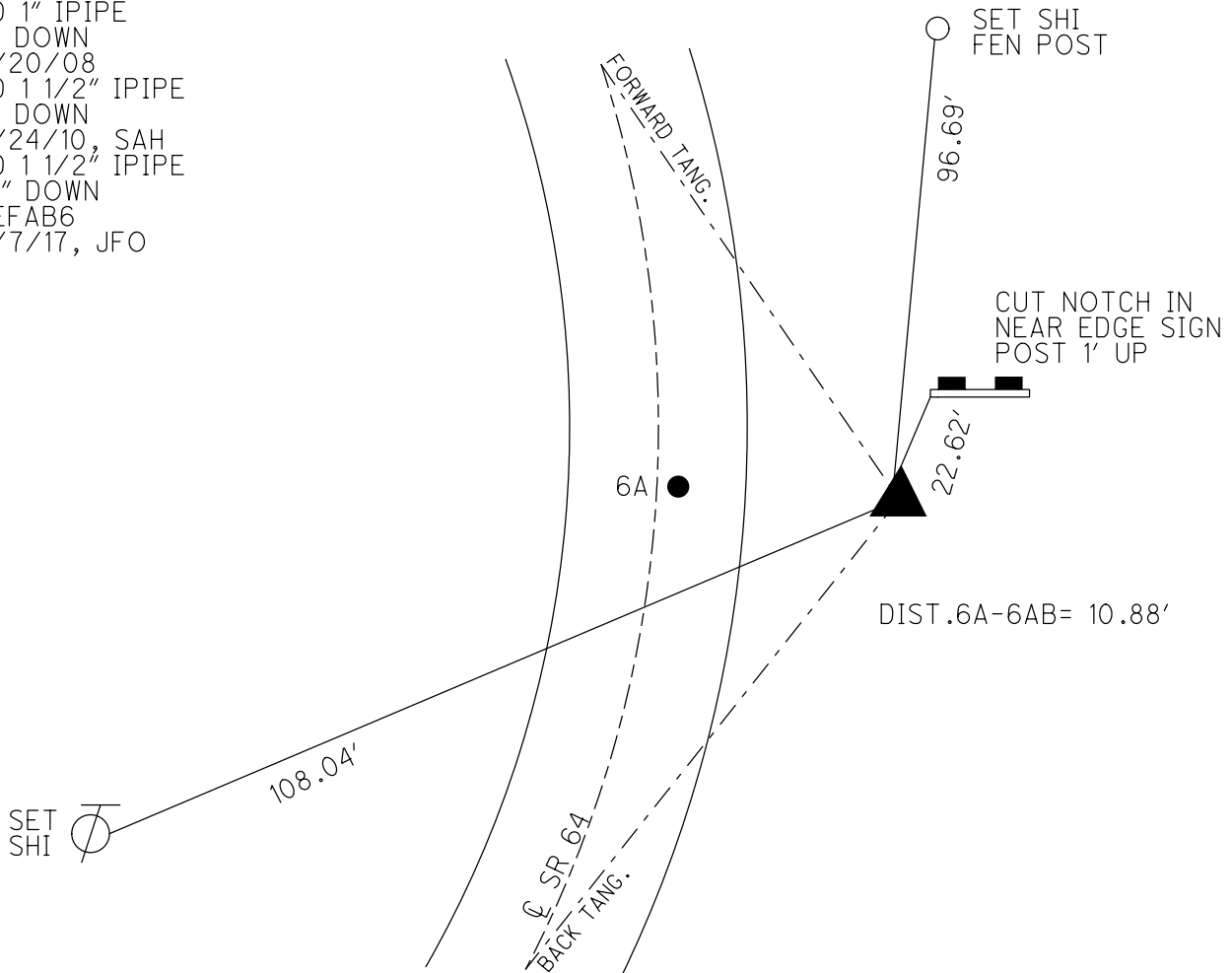
PERSONNEL _____ REFERENCE NO. 6 AB SHEET 29 OF 59
 NOTES HUSS DATE 5/24/10 ROUTE SR 64
 H.C. CANTERBURY WEATHER SUNNY COUNTY FULTON
 R.C. FINTEL TEMP. 80° TOWNSHIP FULTON
 _____ PID PAVETRAIN SECTION 35
 DWG BY RHOADES _____ T 8 N R 4 E

TYPE MONUMENT 1 1/2" IPIPE
~~ON SURFACE~~ - BELOW 4"
 OFFSET ☉ PAVEMENT 12.38' ~~RT~~ : RT
2.5' RT TO RT EDGE PAVEMENT
 STATION: 147+66



HORIZ.DATUM: NAD83 2011 GEOID: NAVD88 2012A
 GRID: NORTHING: 711657.096 EASTING: 1584261.945

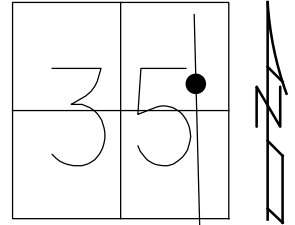
RECORD:
 FD 1" IPIPE
 4" DOWN
 8/20/08
 FD 1 1/2" IPIPE
 4" DOWN
 5/24/10, SAH
 FD 1 1/2" IPIPE
 10" DOWN
 REFAB6
 8/7/17, JFO



O.D.O.T. DISTRICT 2 SURVEY OFFICE (USE ONLY)

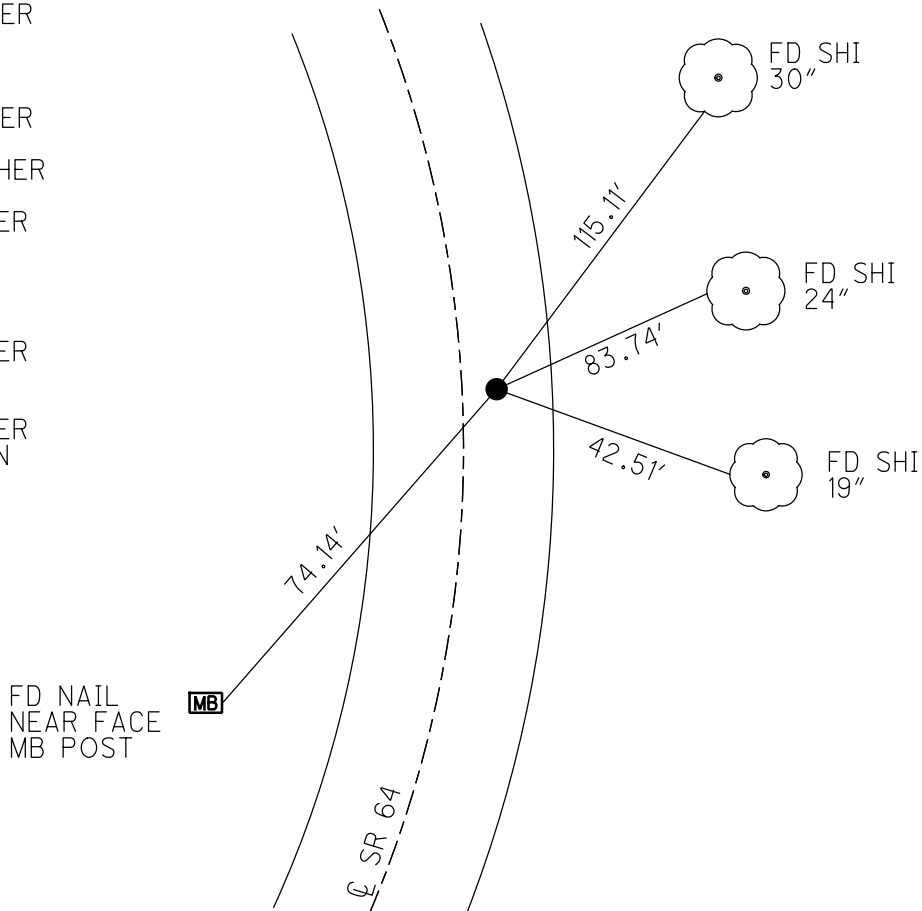
PERSONNEL _____ REFERENCE NO. 6 B SHEET 30 OF 59
 NOTES RHOADES DATE 8/7/17 ROUTE SR 64
 H.C. O'DONNELL WEATHER FAIR COUNTY FULTON
 R.C. RHOADES TEMP. 65° TOWNSHIP FULTON
 DWG BY RHOADES PID PAVETRAIN SECTION 35
 T 8 N R 4 E

TYPE MONUMENT MAG/WASHER
 ON SURFACE - ~~BELOW~~ ON
 OFFSET Q PAVEMENT 5.1' LF : RT
4.6' TO RT EDGE PAVEMENT
 STATION: 151+68.16



HORZ. DATUM: NAD83 2011 GEOID: NAVD88 2012A
 GRID: NORTHING: 712015.272 EASTING: 1584079.909

RECORD:
 SET PK/WASHER
 8/18/93
 FD P.K./WASHER
 8/20/08
 REFB6
 8/28/08, SAH
 FD P.K./WASHER
 5/24/10, SAH
 SET MAG/WASHER
 7/28/10, SAH
 FD MAG/WASHER
 REFB6
 8/7/17, JFO
 UNCOVERED
 11/6/17, JFO
 FD MAG/WASHER
 NEWREFB6
 6/27/22, DSA
 FD MAG/WASHER
 12/29/22, TDN



O.D.O.T. DISTRICT 2 SURVEY OFFICE (USE ONLY)

PERSONNEL

REFERENCE NO. 6 C

SHEET 31 OF 59

NOTES RHOADES

DATE 8/7/17

ROUTE SR 64

H.C. O'DONNELL

WEATHER FAIR

COUNTY FULTON

R.C. RHOADES

TEMP. 65°

TOWNSHIP FULTON

SECTION 35

DWG BY RHOADES PID PAVETRAIN

T 8 N R 4 E

TYPE MONUMENT 1 1/2" IPIPE

~~ON SURFACE~~ - BELOW 6"

OFFSET Q PAVEMENT 18.5' LT : ~~RT~~

8' LT TO LT EDGE PAVEMENT

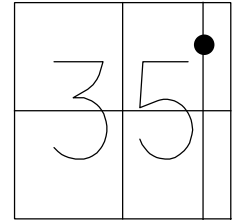
STATION: 155+17.22

HORZ. DATUM: NAD83 2011

GEOID: NAVD88 2012A

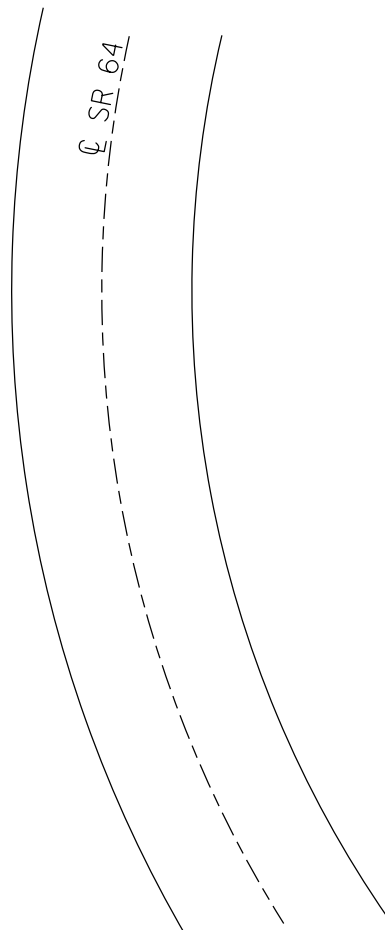
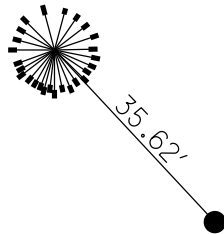
GRID: NORTHING: 712299.525

EASTING: 1583877.149



RECORD:
FD 1" IPIPE
3" DOWN
8/20/08
REFC6
8/28/08, SAH
FD 1 1/2" IPIPE
6" DOWN
REFC6
8/7/17, JFO

SET SHI
18" PINE



O.D.O.T. DISTRICT 2 SURVEY OFFICE (USE ONLY)

PERSONNEL

REFERENCE NO. 7

SHEET 32 OF 59

NOTES HUSS DATE 5/24/10
 H.C. CANTERBURY WEATHER SUNNY
 R.C. FINTEL TEMP. 82°

ROUTE SR 64
 COUNTY FULTON
 TOWNSHIP FULTON
 SECTION 35

DWG BY RHOADES PID PAVETRAIN

T 8 N R 4 E

TYPE MONUMENT SM.R.R.SPIKE

~~ON SURFACE~~ - BELOW 0.15'

OFFSET \odot PAVEMENT 3.7' ~~ET~~ : RT

6.9' TO RT EDGE PAVEMENT

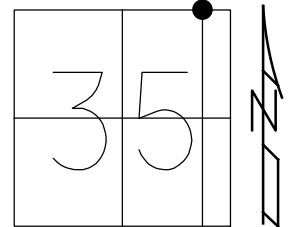
STATION: 171+21.93

HORZ.DATUM: NAD83 2011

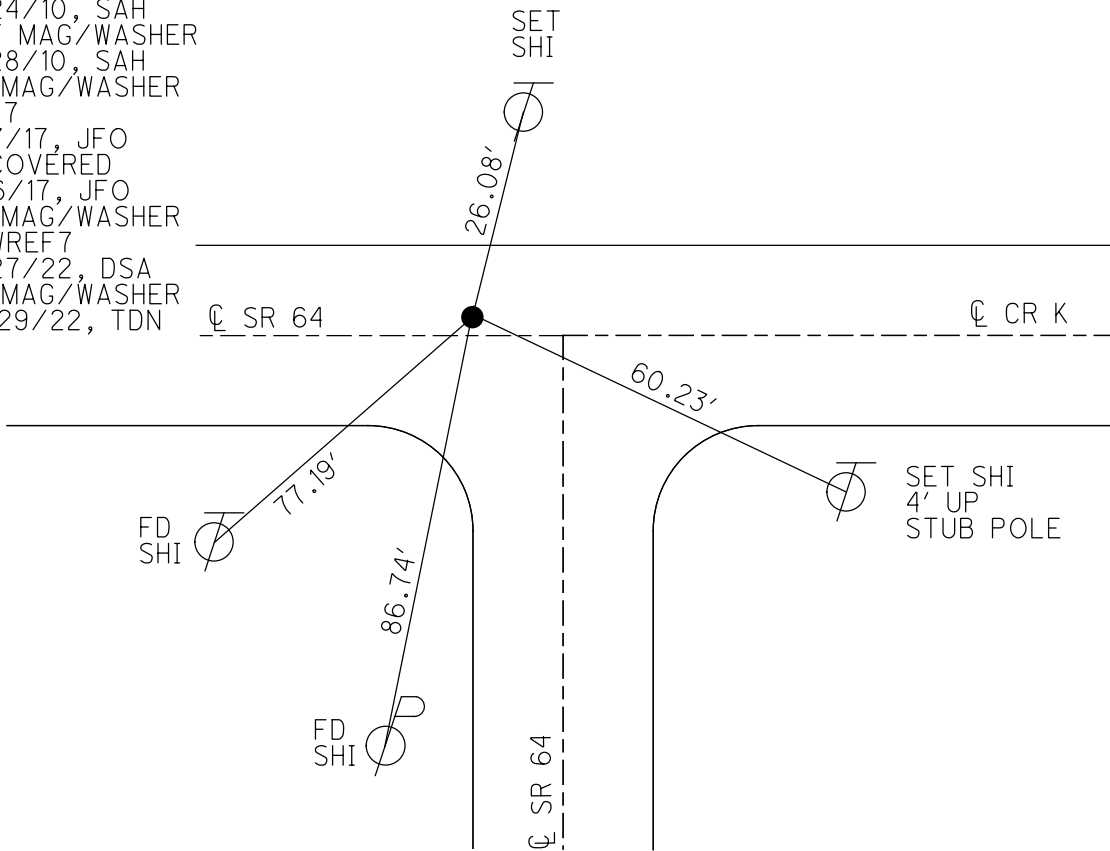
GEOID: NAVD88 2012A

GRID: NORTHING: 713904.152

EASTING: 1583894.273



RECORD:
 SET PK/WASHER
 8/18/93
 FD SM.R.R.SPIKE
 0.1' DOWN
 8/20/08
 REF7
 8/22/08, SAH
 FD SM.R.R.SPIKE
 5/24/10, SAH
 SET MAG/WASHER
 7/28/10, SAH
 FD MAG/WASHER
 REF7
 8/7/17, JFO
 UNCOVERED
 11/6/17, JFO
 FD MAG/WASHER
 NEWREF7
 6/27/22, DSA
 FD MAG/WASHER
 12/29/22, TDN



O.D.O.T. DISTRICT 2 SURVEY OFFICE (USE ONLY)

PERSONNEL

REFERENCE NO. 8A

SHEET 33 OF 59

NOTES HUSS

DATE 5/24/10

ROUTE SR 64

H.C. CANTERBURY

WEATHER SUNNY

COUNTY FULTON

R.C. FINTEL

TEMP. 82°

TOWNSHIP FULTON

SECTION 11

DWG BY RHOADES

PID PAVETRAIN

T 8 N R 4 E

TYPE MONUMENT P.K.SHANK

ON SURFACE - ~~BELOW~~ ON

OFFSET 17" LT : ~~RT~~

8.7' TO LT EDGE PAVEMENT

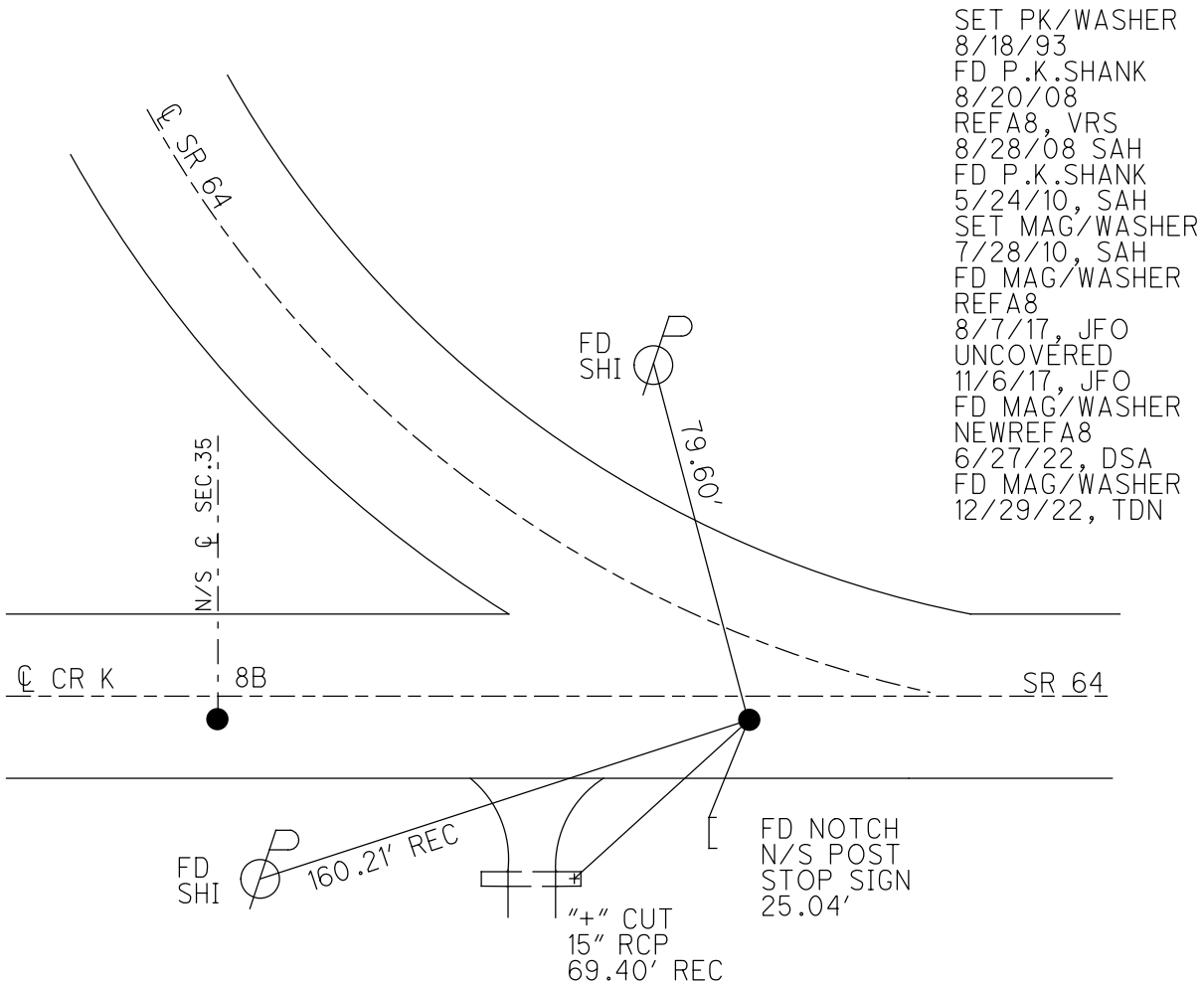
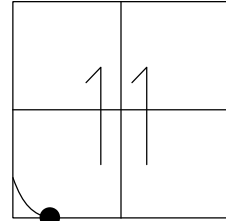
STATION: 182+76.85

HORZ.DATUM: NAD83 2011

GEOID: NAVD88 2012A

GRID: NORTHING: 713921.532

EASTING: 1582738.050



- SET PK/WASHER 8/18/93
- FD P.K.SHANK 8/20/08
- REFA8, VRS 8/28/08 SAH
- FD P.K.SHANK 5/24/10, SAH
- SET MAG/WASHER 7/28/10, SAH
- FD MAG/WASHER REFA8
- 8/7/17, JFO UNCOVERED
- 11/6/17, JFO
- FD MAG/WASHER NEWREFA8
- 6/27/22, DSA
- FD MAG/WASHER 12/29/22, TDN

DIST. 8A-8B= 170.09'

O.D.O.T. DISTRICT 2 SURVEY OFFICE (USE ONLY)

PERSONNEL

REFERENCE NO. 8 B

SHEET 34 OF 59

NOTES HUSS DATE 5/24/10
 H.C. CANTERBURY WEATHER SUNNY
 R.C. FINTEL TEMP. 82°

ROUTE SR 64
 COUNTY FULTON
 TOWNSHIP FULTON
 SECTION 11
 T 8 N R 4 E

DWG BY RHOADES PID PAVETRAIN

TYPE MONUMENT LG.R.R.SPIKE

ON SURFACE - ~~BELOW~~ ON

OFFSET CL PAVEMENT 60'± LT : ~~RT~~

- TO - EDGE PAVEMENT

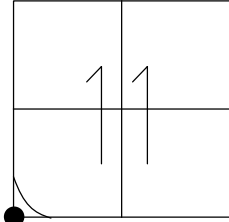
STATION: 184+34.70

HORIZ.DATUM: NAD83 2011

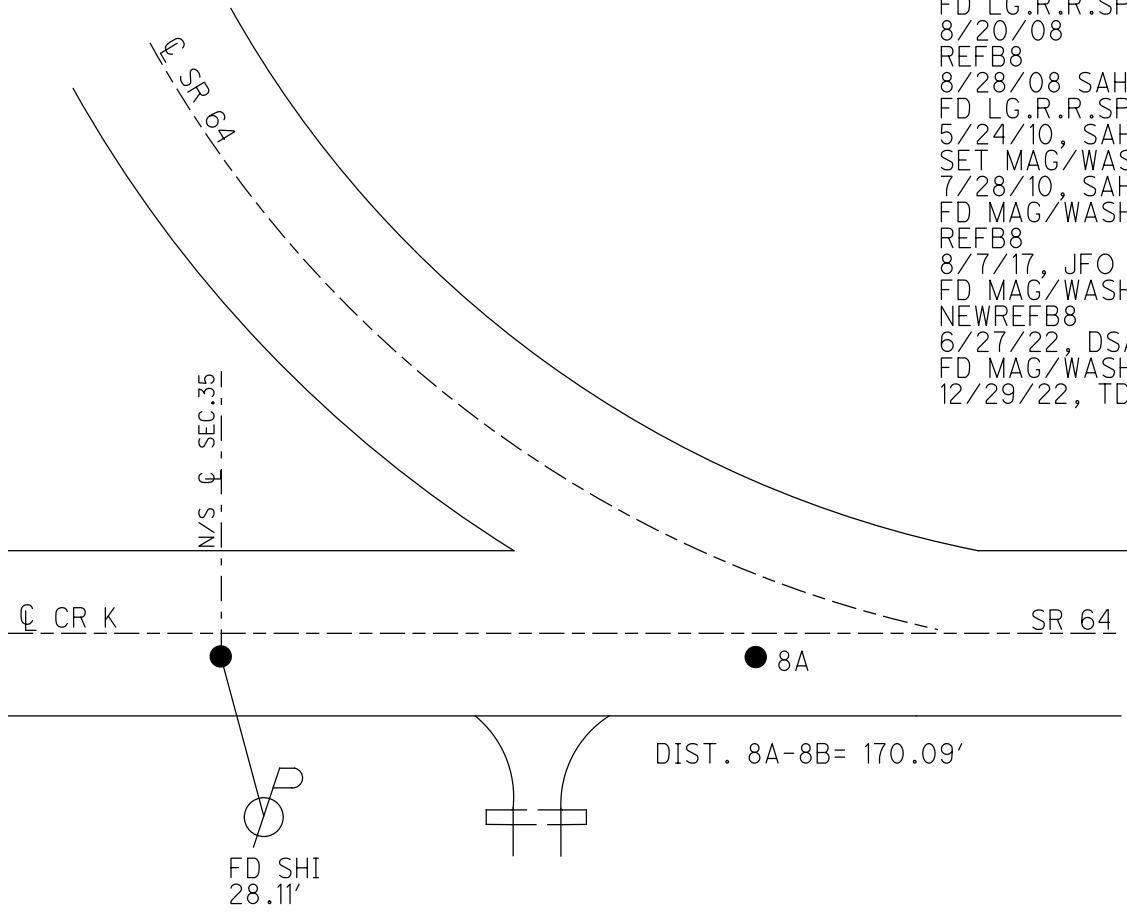
GEOID: NAVD88 2012A

GRID: NORTHING: 713925.225

EASTING: 1582568.004



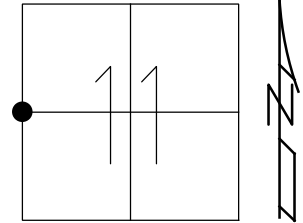
- SET PK/WASHER
- 8/18/93
- FD LG.R.R.SPIKE
- 8/20/08
- REFB8
- 8/28/08 SAH
- FD LG.R.R.SPIKE
- 5/24/10, SAH
- SET MAG/WASHER
- 7/28/10, SAH
- FD MAG/WASHER
- REFB8
- 8/7/17, JFO
- FD MAG/WASHER
- NEWREFB8
- 6/27/22, DSA
- FD MAG/WASHER
- 12/29/22, TDN



O.D.O.T. DISTRICT 2 SURVEY OFFICE (USE ONLY)

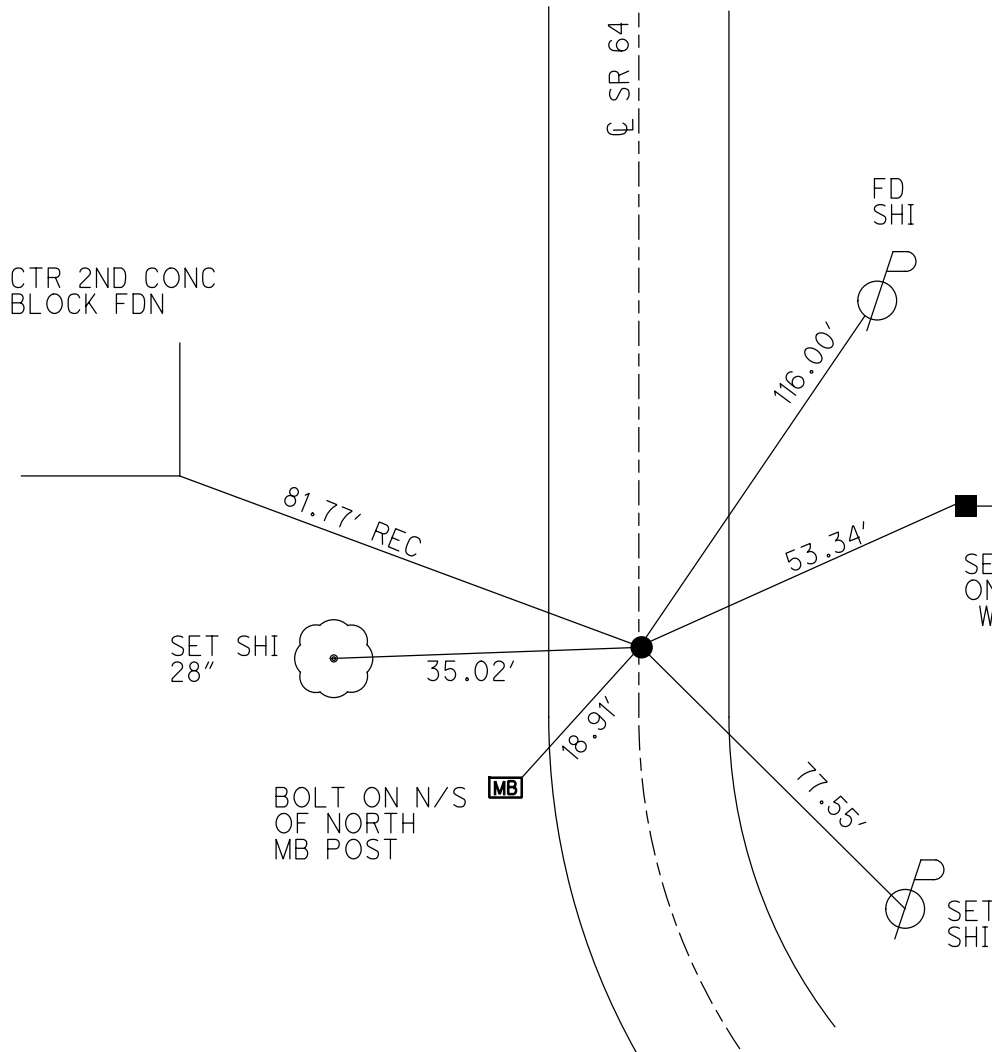
PERSONNEL _____ REFERENCE NO. 9 SHEET 35 OF 59
 NOTES HUSS DATE 5/24/10 ROUTE SR 64
 H.C. CANTERBURY WEATHER SUNNY COUNTY FULTON
 R.C. FINTEL TEMP. 82° TOWNSHIP FULTON
 DWG BY RHOADES PID PAVETRAIN SECTION 11
 T 8 N R 4 E

TYPE MONUMENT P.K./WASHER
 ON SURFACE - ~~BELOW~~ ON _____
 OFFSET ϕ PAVEMENT 1.4' LT : ~~RT~~
9.1' TO LT EDGE PAVEMENT
 STATION: 202+83.25



HORIZ.DATUM: NAD83 2011 GEOID: NAVD88 2012A
 GRID: NORTHING: 715225.311 EASTING: 1581391.511

RECORD:
 SET PK/WASHER
 8/18/93
 REF9, VRS
 9/11/08, SAH
 FD P.K./WASHER
 5/24/10
 SET MAG/WASHER
 7-28-10, SAH
 FD MAG/WASHER
 REF9
 8/7/17, JFO
 UNCOVERED
 11/6/17, JFO
 FD MAG/WASHER
 NEWREF9
 6/27/22, DSA
 FD MAG/WASHER
 12/29/22, TDN



O.D.O.T. DISTRICT 2 SURVEY OFFICE (USE ONLY)

PERSONNEL _____ REFERENCE NO. 10 SHEET 36 OF 59

NOTES O'DONNELL DATE 6/15/21 ROUTE SR 64
 H.C. O'DONNELL WEATHER SUNNY COUNTY FULTON
 R.C. NIESE TEMP. 70° TOWNSHIP FULTON
 SECTION 2

DWG BY RHOADES PID PAVETRAIN T 10 N R 4 E

TYPE MONUMENT MAG/WASHER

ON SURFACE - ~~BELOW~~ ON

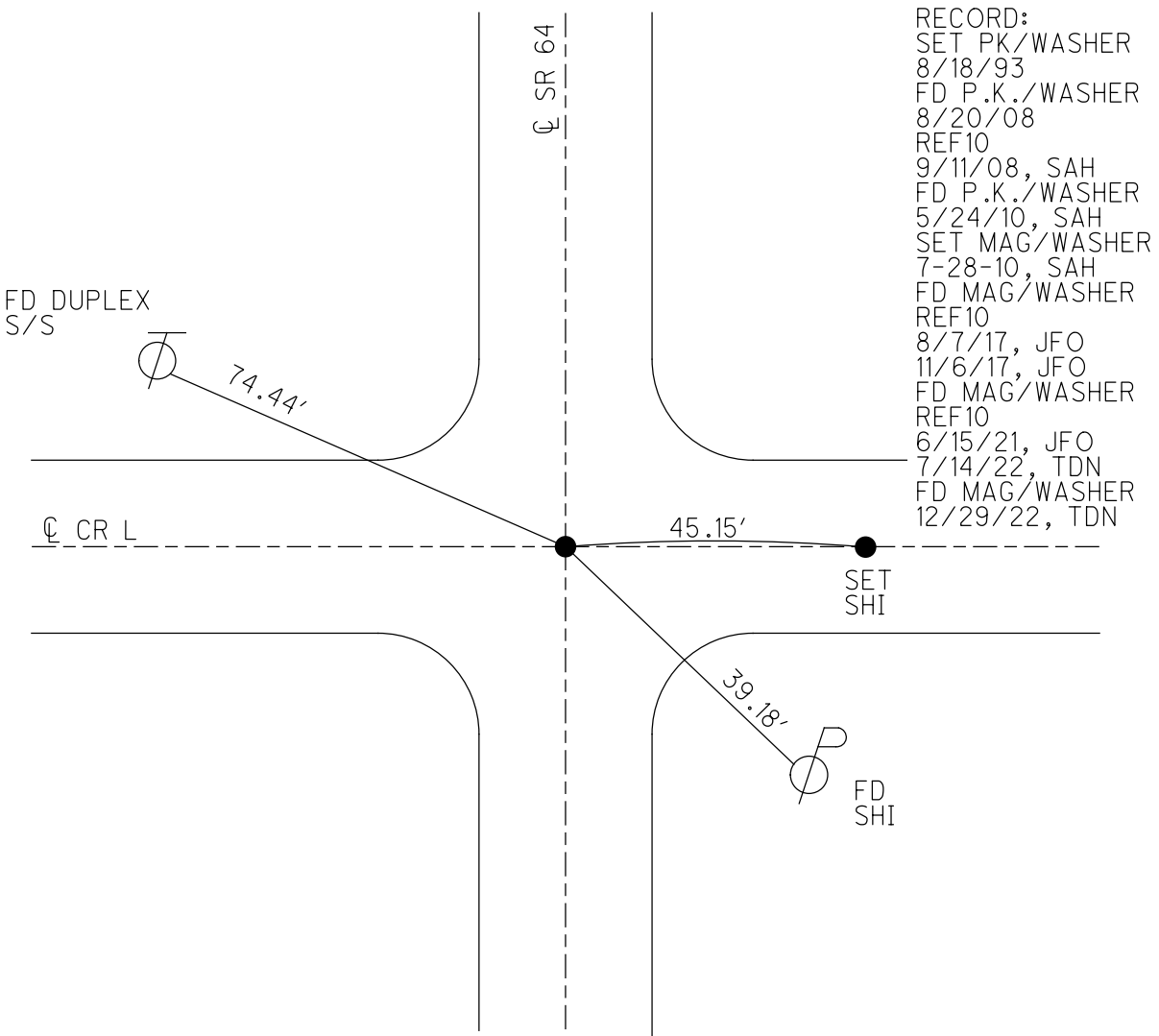
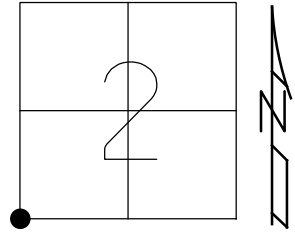
OFFSET Q PAVEMENT 1.1' LT : ~~RT~~

- TO - EDGE PAVEMENT

STATION: 219+14

HORZ.DATUM: NAD83 2011 GEOID: NAVD88 2018

GRID: NORTHING: 717864.311 EASTING: 1581363.364



RECORD:
 SET PK/WASHER
 8/18/93
 FD P.K./WASHER
 8/20/08
 REF10
 9/11/08, SAH
 FD P.K./WASHER
 5/24/10, SAH
 SET MAG/WASHER
 7-28-10, SAH
 FD MAG/WASHER
 REF10
 8/7/17, JFO
 11/6/17, JFO
 FD MAG/WASHER
 REF10
 6/15/21, JFO
 7/14/22, TDN
 FD MAG/WASHER
 12/29/22, TDN

O.D.O.T. DISTRICT 2 SURVEY OFFICE (USE ONLY)

PERSONNEL

REFERENCE NO. 11

SHEET 37 OF 59

NOTES O'DONNELL

DATE 6/15/21

ROUTE SR 64

H.C. O'DONNELL

WEATHER SUNNY

COUNTY FULTON

R.C. NIESE

TEMP. 70°

TOWNSHIP FULTON

DWG BY RHOADES

PID PAVETRAIN

SECTION 2

T 10 N R 4 E

TYPE MONUMENT MAG/WASHER

~~ON SURFACE~~ - BELOW 1"

OFFSET Q PAVEMENT 0.2' LT : ~~RT~~

9.9' TO LT EDGE PAVEMENT

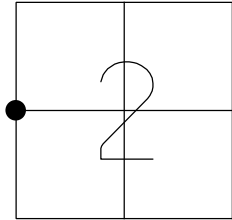
STATION: 245+61.22

HORZ. DATUM: NAD83 2011

GEOID: NAVD88 2018

GRID: NORTHING: 720503.111

EASTING: 1581353.954



USED BOLT ON
EAST/S OF GLM



44.53'

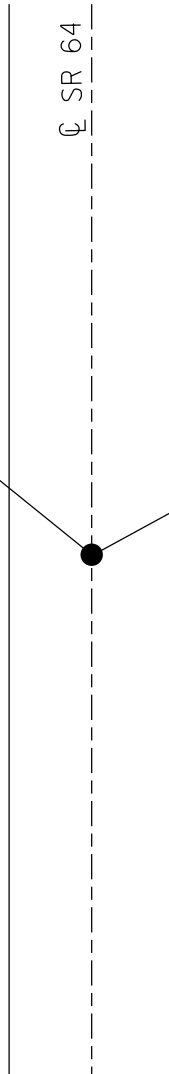
FD "+" ON W/S
GLV #10 PIPE
1' UP



37.07'

Q SR 64

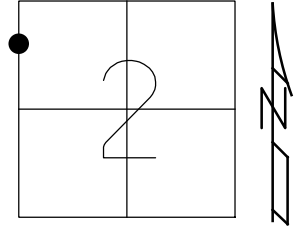
RECORD:
SET PK/WASHER
8/18/93
FD P.K./WASHER
8/20/08
REF11
9/11/08, SAH
FD P.K./WASHER
5/25/10, SAH
SET MAG/WASHER
7-29-10, SAH
FD MAG SPIKE
SET BY OTERS
1/2" DOWN
REF11
8/10/17, JFO
11/7/17, JFO
FD MAG/WASHER
1" DOWN
REF11
6/15/21, JFO
7/14/22, TDN
FD MAG SPIKE
1" DOWN
12/29/22, TDN



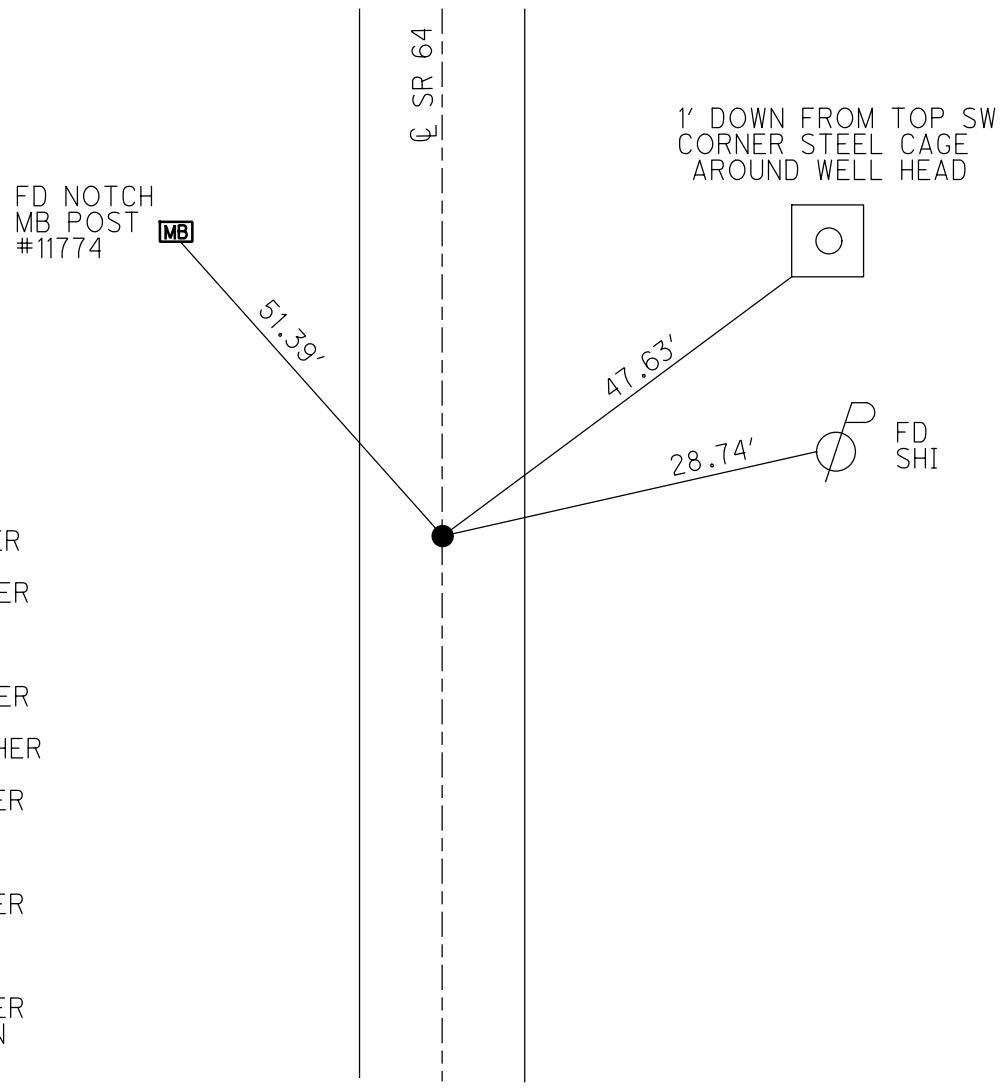
O.D.O.T. DISTRICT 2 SURVEY OFFICE (USE ONLY)

PERSONNEL _____ REFERENCE NO. 11 A SHEET 38 OF 59
 NOTES O'DONNELL DATE 6/15/21 ROUTE SR 64
 H.C. O'DONNELL WEATHER SUNNY COUNTY FULTON
 R.C. NIESE TEMP. 70° TOWNSHIP FULTON
 _____ SECTION 2
 DWG BY RHOADES PID PAVETRAIN T 10 N R 4 E

TYPE MONUMENT MAG/WASHER
 ON SURFACE - ~~BELOW~~ ON
 OFFSET ☉ PAVEMENT ON _____ LT : RT
9.6' TO LT EDGE PAVEMENT
 STATION: 259+43.61



HORIZ.DATUM: NAD83 2011 GEOID: NAVD88 2018
 GRID: NORTHING: 721885.459 EASTING: 1581348.517

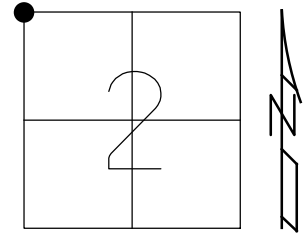


RECORD:
 SET PK/WASHER
 8/18/93
 FD P.K./WASHER
 8/20/08
 REFA11
 9/11/08, SAH
 FD P.K./WASHER
 5/25/10, SAH
 SET MAG/WASHER
 7-29-10, SAH
 FD MAG/WASHER
 REFA11
 8/10/17, JFO
 11/7/17, JFO
 FD MAG/WASHER
 REFA11
 6/15/21, JFO
 7/14/22, TDN
 FD MAG/WASHER
 12/29/22, TDN

O.D.O.T. DISTRICT 2 SURVEY OFFICE (USE ONLY)

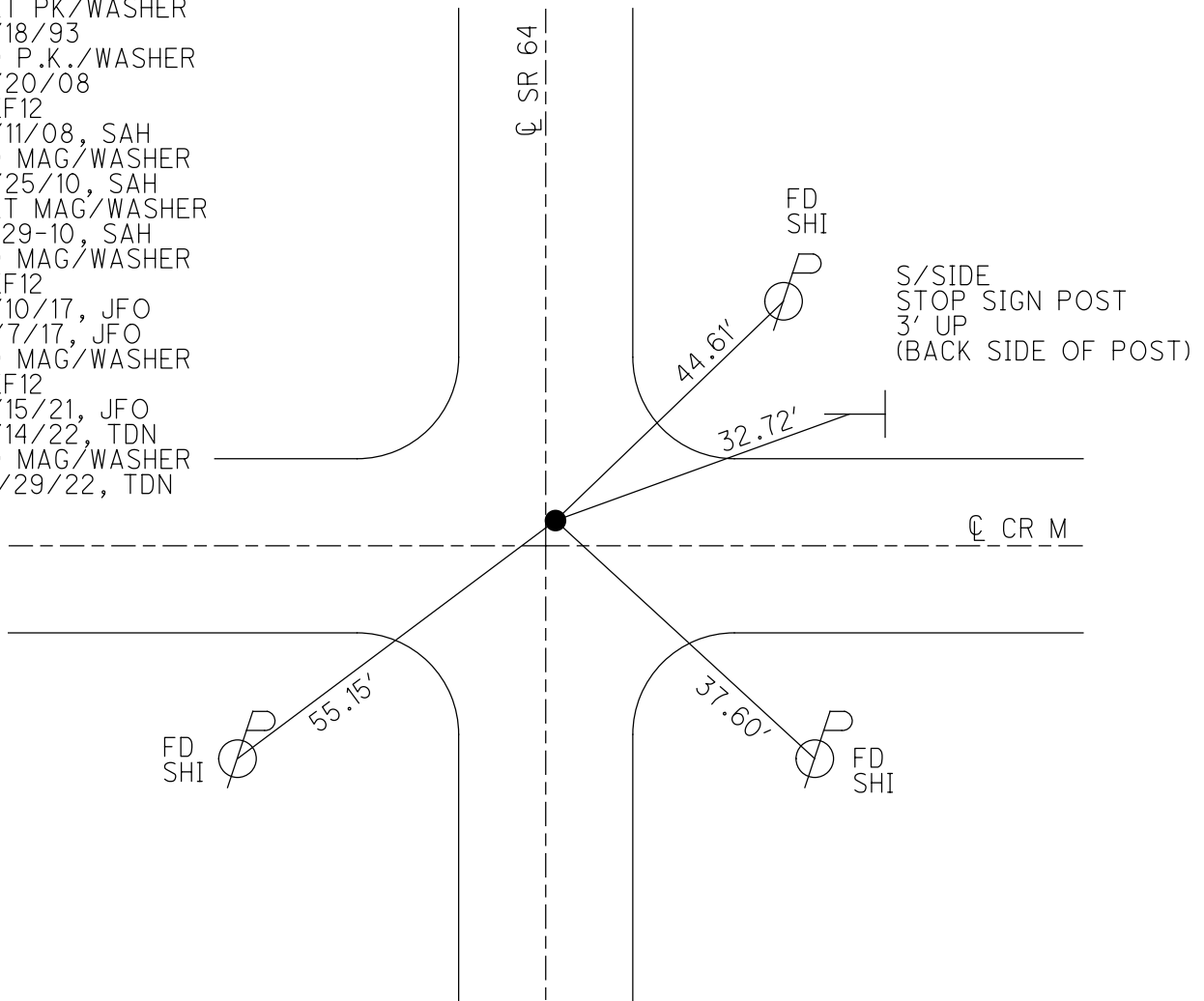
PERSONNEL _____ REFERENCE NO. 12 SHEET 39 OF 59
 NOTES O'DONNELL DATE 6/15/21 ROUTE SR 64
 H.C. O'DONNELL WEATHER SUNNY COUNTY FULTON
 R.C. NIESE TEMP. 70° TOWNSHIP FULTON
 DWG BY RHOADES PID PAVETRAIN SECTION 2
 T 10 N R 4 E

TYPE MONUMENT MAG/WASHER
 ON SURFACE - ~~BELOW~~ ON
 OFFSET ☉ PAVEMENT 1' ~~±~~ : RT
- TO - EDGE PAVEMENT
 STATION: 273+25.91



HORZ.DATUM: NAD83 2011 GEOID: NAVD88 2018
 GRID: NORTHING: 723267.732 EASTING: 1581343.479

- RECORD:
 SET PK/WASHER
 8/18/93
 FD P.K./WASHER
 8/20/08
 REF12
 9/11/08, SAH
 FD MAG/WASHER
 5/25/10, SAH
 SET MAG/WASHER
 7-29-10, SAH
 FD MAG/WASHER
 REF12
 8/10/17, JFO
 11/7/17, JFO
 FD MAG/WASHER
 REF12
 6/15/21, JFO
 7/14/22, TDN
 FD MAG/WASHER
 12/29/22, TDN



O.D.O.T. DISTRICT 2 SURVEY OFFICE (USE ONLY)

PERSONNEL

REFERENCE NO. 13

SHEET 40 OF 59

NOTES RHOADES

DATE 7/14/22

ROUTE SR 64

H.C. NIESE

WEATHER HAZE

COUNTY FULTON

R.C. WHITAKER

TEMP. 74°

TOWNSHIP FULTON

SECTION 26

DWG BY RHOADES

PID PAVETRAIN

T 9 N R 4 E

TYPE MONUMENT LG.R.R.SPIKE

ON SURFACE - ~~BELOW~~ ON

OFFSET ☉ PAVEMENT 1.5' N, ☉ N LT : ~~RT~~

6.7' TO N EDGE PAVEMENT

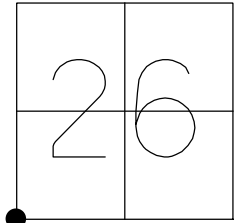
STATION: 325+85.51

HORZ.DATUM: NAD83 2011

GEOID: NAVD88 2018

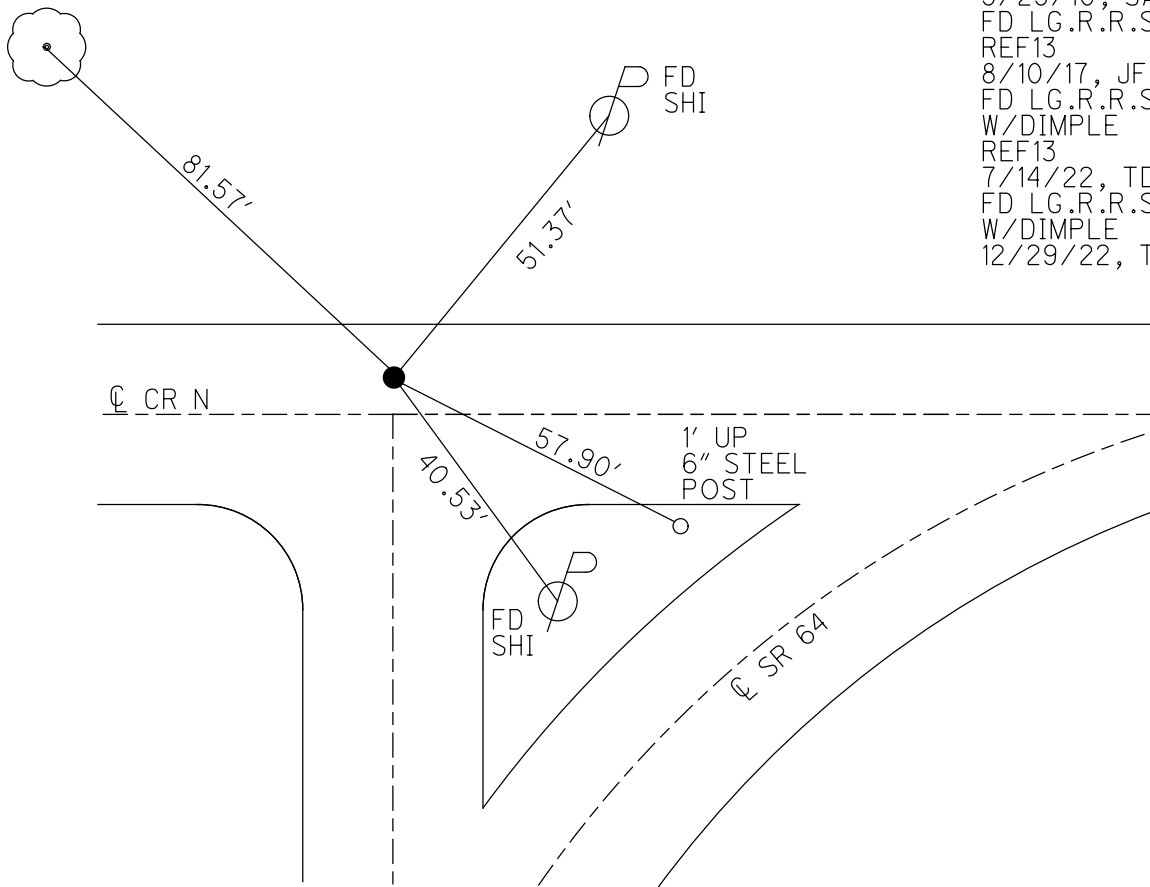
GRID: NORTHING: 728527.338

EASTING: 1581313.136



RECORD:
 FD SM.R.R.SPIKE
 8/20/08
 REF14, VRS
 9/11/08 SAH
 FD SM.R.R.SPIKE
 5/25/10, SAH
 FD LG.R.R.SPIKE
 REF13
 8/10/17, JFO
 FD LG.R.R.SPIKE
 W/DIMPLE
 REF13
 7/14/22, TDN
 FD LG.R.R.SPIKE
 W/DIMPLE
 12/29/22, TDN

SET SHI
 42" MAPLE



O.D.O.T. DISTRICT 2 SURVEY OFFICE (USE ONLY)

PERSONNEL _____ REFERENCE NO. 14 A SHEET 41 OF 59

NOTES RHOADES DATE 7/14/22 ROUTE SR 64
 H.C. NIESE WEATHER HAZE COUNTY FULTON
 R.C. WHITAKER TEMP. 74° TOWNSHIP FULTON
 SECTION 26

DWG BY RHOADES PID PAVETRAIN

T 9 N R 4 E

TYPE MONUMENT LG.R.R.SPIKE

~~ON SURFACE~~ - BELOW 2"

OFFSET ϕ PAVEMENT ON _____ LT : RT

- TO - EDGE PAVEMENT

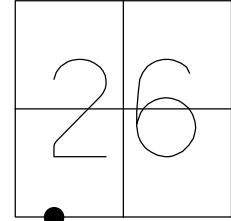
STATION: 348+45.50

HORZ.DATUM: NAD83 2011

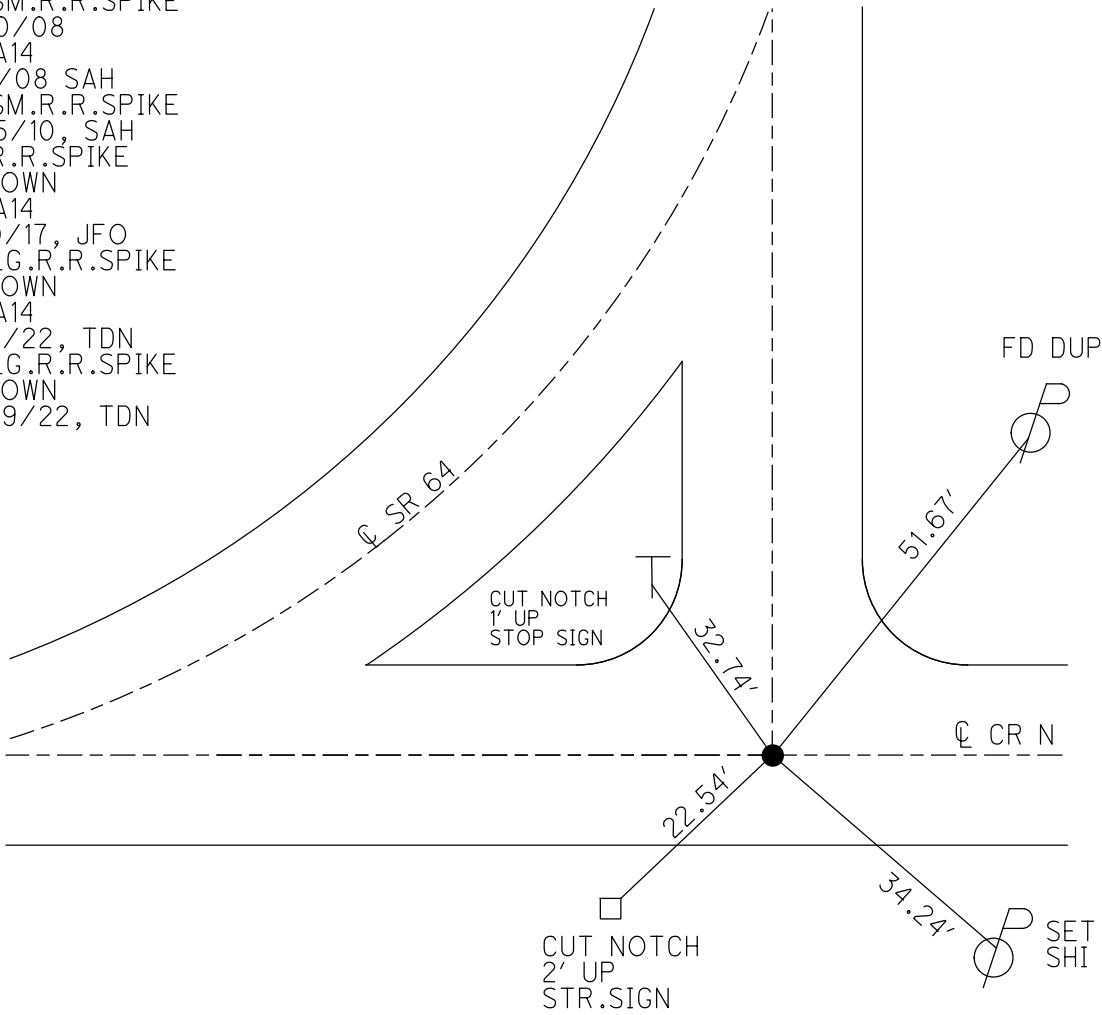
GEOID: NAVD88 2018

GRID: NORTHING: 728506.227

EASTING: 1582573.045



RECORD:
 FD SM.R.R.SPIKE
 8/20/08
 REFA14
 9/11/08 SAH
 FD SM.R.R.SPIKE
 5/25/10, SAH
 FD R.R.SPIKE
 2" DOWN
 REFA14
 8/10/17, JFO
 FD LG.R.R.SPIKE
 2" DOWN
 REFA14
 7/14/22, TDN
 FD LG.R.R.SPIKE
 2" DOWN
 12/29/22, TDN



O.D.O.T. DISTRICT 2 SURVEY OFFICE (USE ONLY)

PERSONNEL

REFERENCE NO. 14 B

SHEET 42 OF 59

NOTES RHOADES

DATE 7/14/22

ROUTE SR 64

H.C. NIESE

WEATHER HAZE

COUNTY FULTON

R.C. WHITAKER

TEMP. 74°

TOWNSHIP FULTON

SECTION 26

DWG BY RHOADES

PID PAVETRAIN

T 9 N R 4 E

TYPE MONUMENT MAG/WASHER

ON SURFACE - ~~BELOW~~ ON

OFFSET 0.5' LT : ~~RT~~

9' TO LT EDGE PAVEMENT

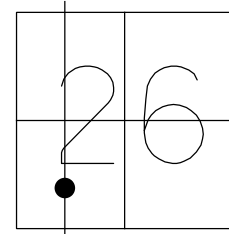
STATION: 361+56.98

HORZ. DATUM: NAD83 2011

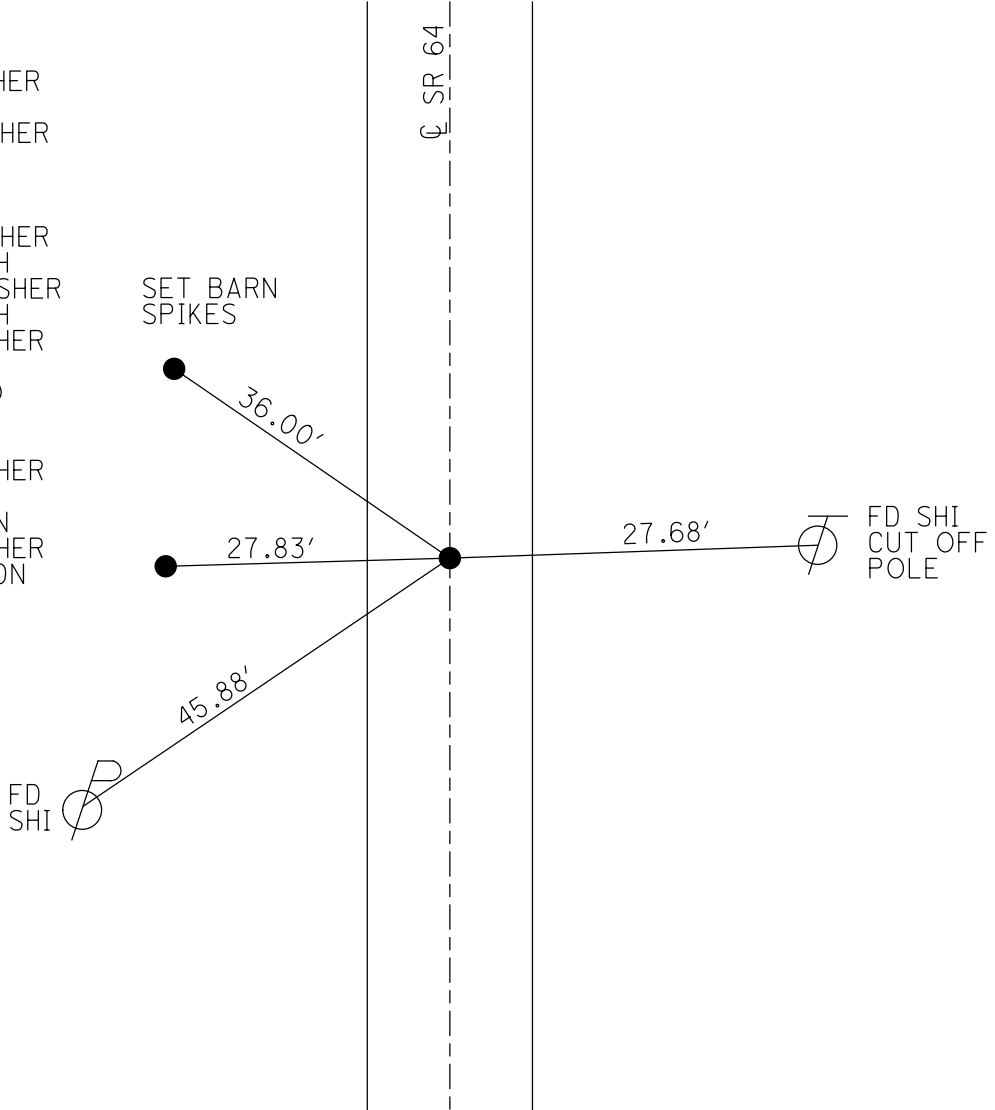
GEOID: NAVD88 2018

GRID: NORTHING: 729817.220

EASTING: 1582606.687



RECORD:
 SET PK/WASHER
 8/18/93
 FD P.K./WASHER
 8/20/08
 REFB14, VRS
 9/16/08 SAH
 FD P.K./WASHER
 5/25/10, SAH
 SET MAG/WASHER
 7/29/10, SAH
 FD MAG/WASHER
 REFB14
 8/10/17, JFO
 UNCOVERED
 11/7/17, JFO
 FD MAG/WASHER
 REFB14
 7/14/22, TDN
 FD MAG/WASHER
 12/29/22, TDN



O.D.O.T. DISTRICT 2 SURVEY OFFICE (USE ONLY)

PERSONNEL

REFERENCE NO. 15

SHEET 43 OF 59

NOTES RHOADES DATE 7/14/22
 H.C. NIESE WEATHER HAZE
 R.C. WHITAKER TEMP. 74°

ROUTE SR 64
 COUNTY FULTON
 TOWNSHIP FULTON
 SECTION 26
 T 9 N R 4 E

DWG BY RHOADES PID PAVETRAIN

TYPE MONUMENT MAG/WASHER

ON SURFACE - ~~BELOW~~ ON

OFFSET \varnothing PAVEMENT 0.2' LT : ~~RT~~
9.3' TO LT EDGE PAVEMENT

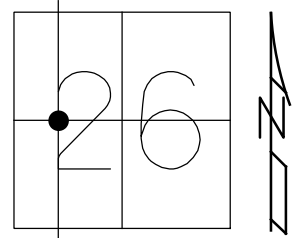
STATION: 374+61.39

HORZ.DATUM: NAD83 2011

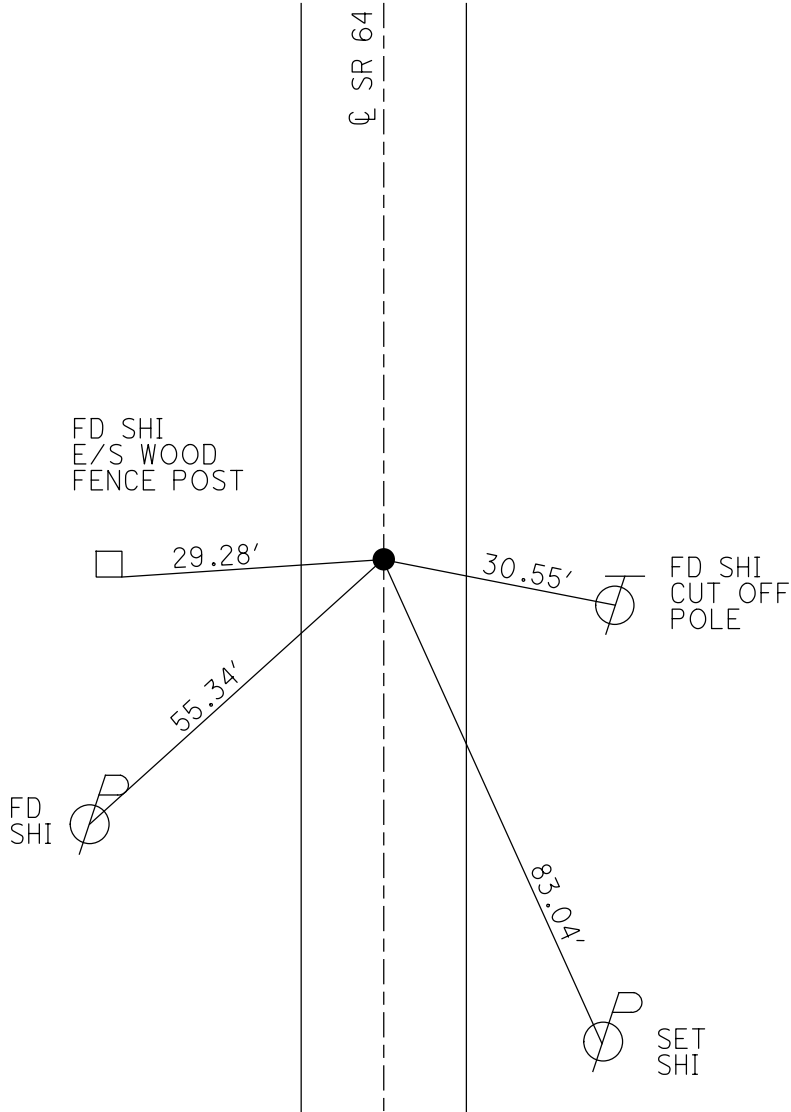
GEOID: NAVD88 2018

GRID: NORTHING: 731121.651

EASTING: 1582609.215



RECORD:
 SET P.K./WASHER
 8/18/93
 FD P.K./WASHER
 8/20/08
 REF 15
 9/16/08 SAH
 FD P.K./WASHER
 5/26/10, SAH
 SET MAG/WASHER
 7/29/10, SAH
 FD MAG/WASHER
 REF15
 8/10/17, JFO
 FD UNCOVERED
 11/7/17, JFO
 FD MAG/WASHER
 REF15
 7/14/22, TDN
 FD MAG/WASHER
 12/29/22, TDN



O.D.O.T. DISTRICT 2 SURVEY OFFICE (USE ONLY)

PERSONNEL

REFERENCE NO. 16

SHEET 44 OF 59

NOTES RHOADES DATE 7/14/22

H.C. NIESE WEATHER HAZE

R.C. WHITAKER TEMP. 74°

ROUTE SR 64

COUNTY FULTON

TOWNSHIP FULTON

SECTION 26

DWG BY RHOADES PID PAVETRAIN

T 9 N R 4 E

TYPE MONUMENT MAG/WASHER

ON SURFACE - ~~BELOW~~ ON

OFFSET \varnothing PAVEMENT 2.1' LT : ~~RT~~

7.4' TO LT EDGE PAVEMENT

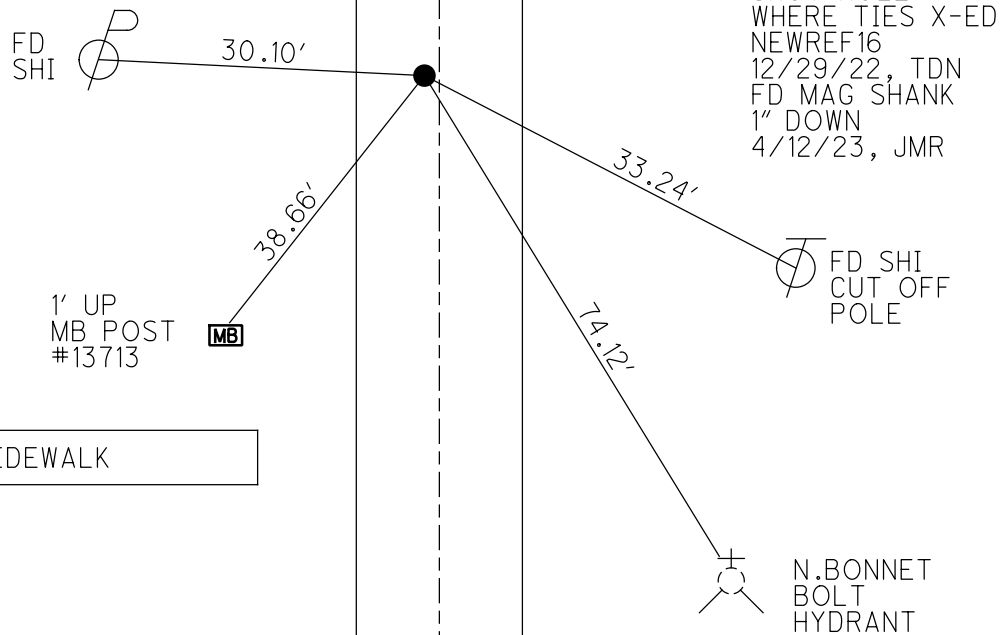
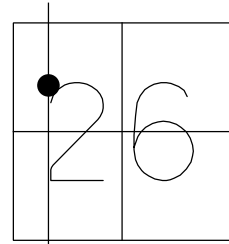
STATION: 386+66.43

HORIZ.DATUM: NAD83 2011

GEOID: NAVD88 2018

GRID: NORTHING: 732324.594

EASTING: 1582680.327



RECORD:
 SET P.K./WASHER
 8/18/93
 FD P.K./WASHER
 8/20/08
 REF16
 9/16/08, SAH
 FD P.K./WASHER
 5/26/10, SAH
 SET MAG/WASHER
 7/29/10, SAH
 FD MAG/WASHER
 REF16
 8/10/17, JFO
 D.N.F.
 7/14/22, TDN
 SHOT HOLE
 WHERE TIES X-ED
 NEWREF16
 12/29/22, TDN
 FD MAG SHANK
 1" DOWN
 4/12/23, JMR

O.D.O.T. DISTRICT 2 SURVEY OFFICE (USE ONLY)

PERSONNEL

REFERENCE NO. 16 A

SHEET 45 OF 59

NOTES RHOADES

DATE 7/14/22

ROUTE SR 64

H.C. NIESE

WEATHER HAZE

COUNTY FULTON

R.C. WHITAKER

TEMP. 74°

TOWNSHIP FULTON

SECTION 26

DWG BY RHOADES

PID PAVETRAIN

T 9 N R 4 E

TYPE MONUMENT MAG/WASHER

ON SURFACE - ~~BELOW~~ ON

OFFSET Q PAVEMENT 1.8' LT : ~~RT~~

9.5' TO LT EDGE PAVEMENT

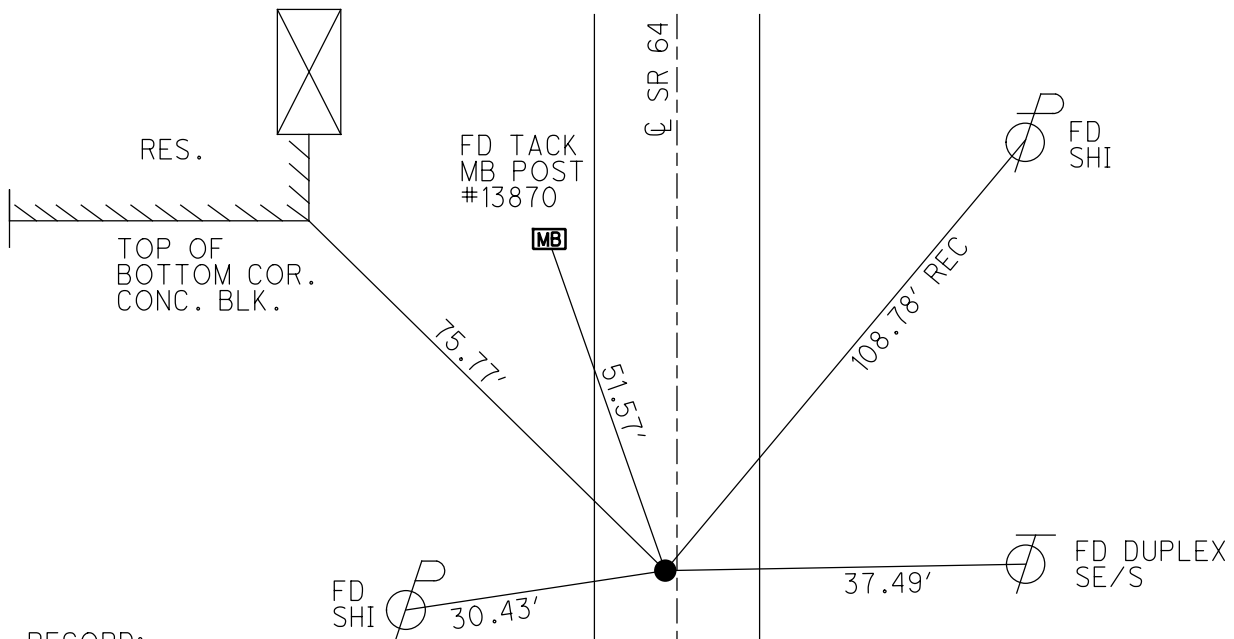
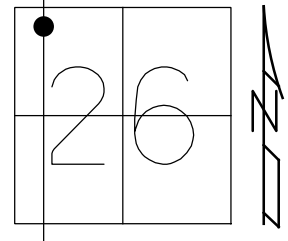
STATION: 393+74.52

HORZ.DATUM: NAD83 2011

GEOID: NAVD88 2018

GRID: NORTHING: 733032.679

EASTING: 1582725.823

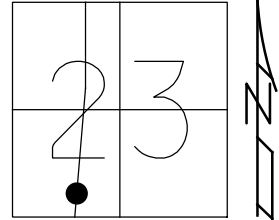


RECORD:
 SET P.K./WASHER
 8/18/93
 FD P.K./WASHER
 8/20/08
 REFA16
 9/16/08, SAH
 FD P.K./WASHER
 5/26/10, SAH
 SET MAG/WASHER
 7/29/10, SAH
 FD MAG/WASHER
 REFA16
 8/10/17, JFO
 REFA16
 7/14/22, TDN
 FD MAG/WASHER
 12/29/22, TDN

O.D.O.T. DISTRICT 2 SURVEY OFFICE (USE ONLY)

PERSONNEL _____ REFERENCE NO. 17 SHEET 46 OF 59
 NOTES RHOADES DATE 11/3/21 ROUTE SR 64
 H.C. AUBLE WEATHER SUNNY COUNTY FULTON
 R.C. ABNER TEMP. 34° TOWNSHIP AMBOY
 DWG BY NIESE PID 101213 SECTION 23
 T 9 S R 4 E

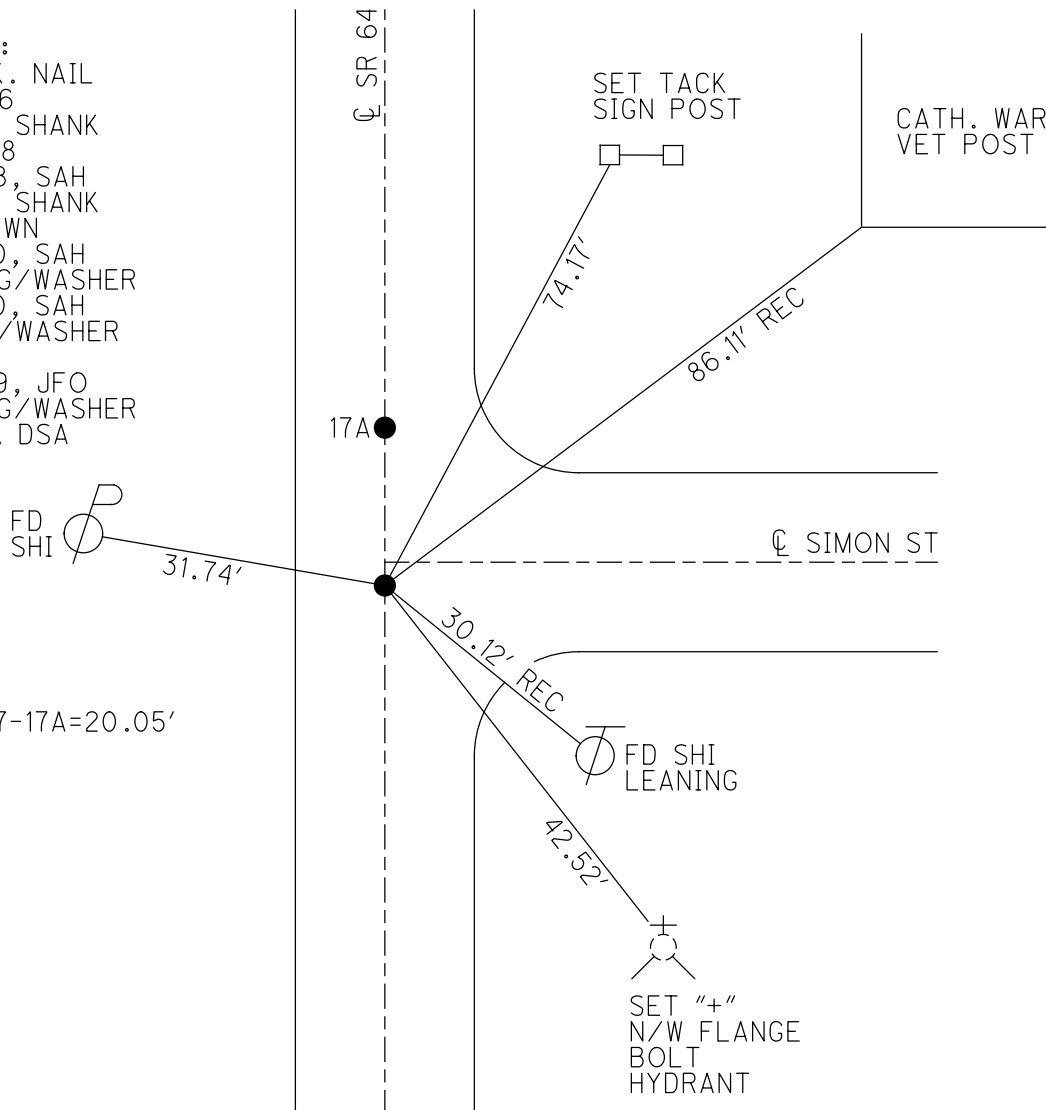
TYPE MONUMENT MAG/WASHER
 ON SURFACE - ~~BELOW~~ ON
 OFFSET ☐ PAVEMENT ON LT : RT
10.5' TO LT EDGE PAVEMENT 2.5' S ☐ SIMON ST
 STATION: 406+70.86



HORIZ.DATUM: NAD83(2011) GEOID: NAVD88 2012A
 GRID: NORTHING: 734324.807 EASTING: 1582810.362

RECORD:
 SET P.K. NAIL
 6/26/86
 FD P.K. SHANK
 8/20/08
 9/16/08, SAH
 FD P.K. SHANK
 0.5' DOWN
 5/26/10, SAH
 SET MAG/WASHER
 7/29/10, SAH
 FD MAG/WASHER
 REF17
 10/17/19, JFO
 SET MAG/WASHER
 11/3/21, DSA

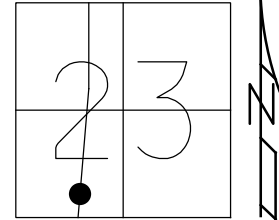
DIST. 17-17A=20.05'



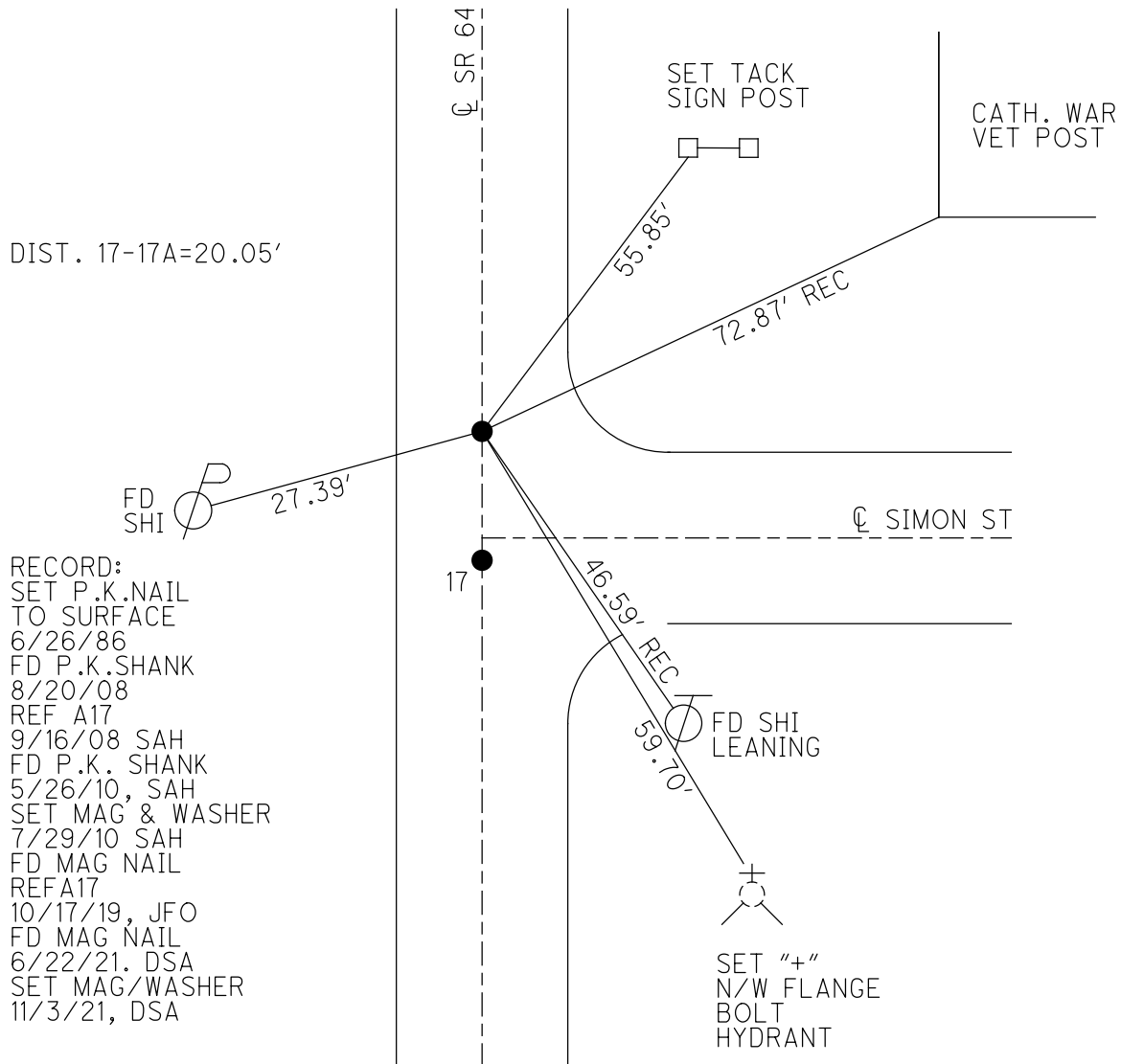
O.D.O.T. DISTRICT 2 SURVEY OFFICE (USE ONLY)

PERSONNEL _____ REFERENCE NO. 17 A SHEET 47 OF 59
 NOTES RHOADES DATE 11/3/21 ROUTE SR 64
 H.C. AUBLE WEATHER SUNNY COUNTY FULTON
 R.C. ABNER TEMP. 34° TOWNSHIP AMBOY
 DWG BY NIESE PID 101213 SECTION 23
 T 9 S R 4 E

TYPE MONUMENT MAG/WASHER
 ON SURFACE - ~~BELOW~~ ON
 OFFSET ☉ PAVEMENT ON LT : RT
10.3' TO LT EDGE PAVEMENT
 STATION: 406+90.90



HORZ. DATUM: NAD83(2011) GEOID: NAVD88 2012A
 GRID: NORTHING: 734344.843 EASTING: 1582811.532



RECORD:
 SET P.K.NAIL
 TO SURFACE
 6/26/86
 FD P.K.SHANK
 8/20/08
 REF A17
 9/16/08 SAH
 FD P.K. SHANK
 5/26/10, SAH
 SET MAG & WASHER
 7/29/10 SAH
 FD MAG NAIL
 REF A17
 10/17/19, JFO
 FD MAG NAIL
 6/22/21. DSA
 SET MAG/WASHER
 11/3/21, DSA

O.D.O.T. DISTRICT 2 SURVEY OFFICE (USE ONLY)

PERSONNEL

REFERENCE NO. 17 C

SHEET 48 OF 59

NOTES RHOADES

DATE 6/22/21

ROUTE SR 64

H.C. AUBLE

WEATHER SUNNY

COUNTY FULTON

R.C. NIESE

TEMP. 59°

TOWNSHIP AMBOY

SECTION 23

DWG BY NIESE

PID 101213

T 9 S R 4 E

TYPE MONUMENT MAG SHANK

ON SURFACE - ~~BELOW~~ ON

OFFSET \odot PAVEMENT 1.2' LT : ~~RT~~

9.1' TO LT EDGE PAVEMENT

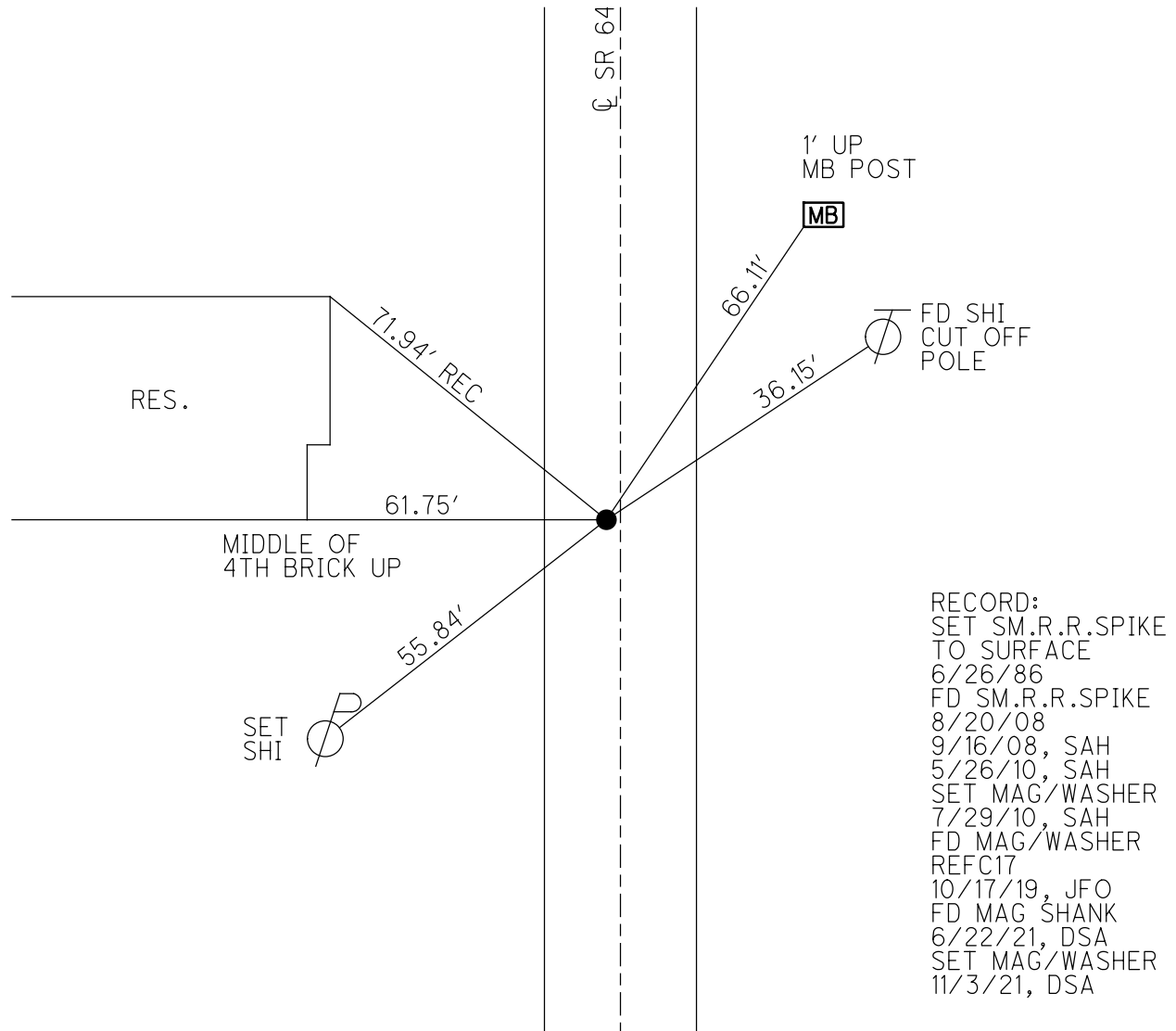
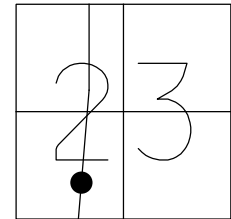
STATION: 410+12.97

HORZ.DATUM: NAD83(2011)

GEOID: NAVD88 2012A

GRID: NORTHING: 734666.311

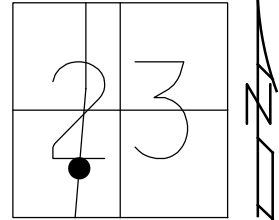
EASTING: 1582830.269



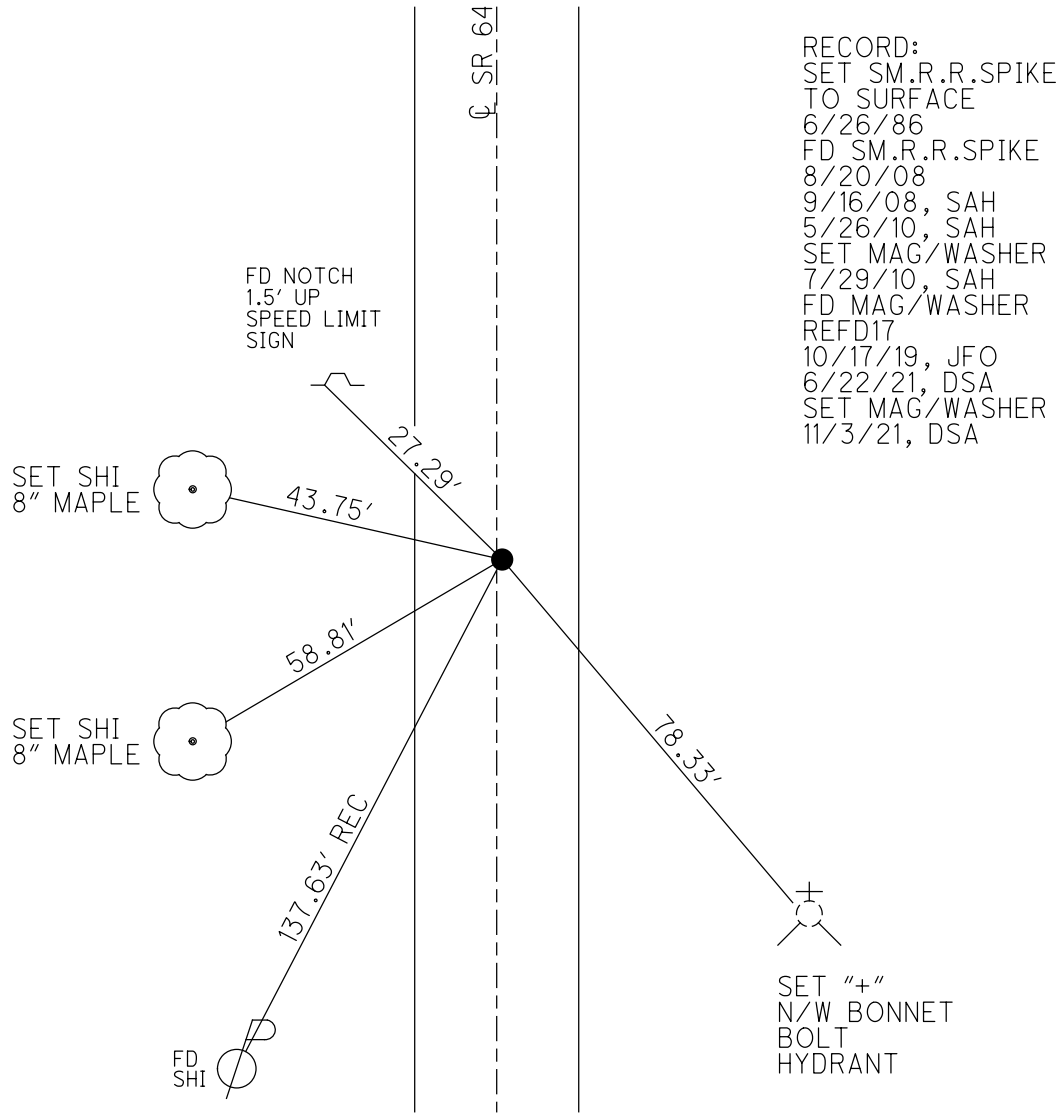
O.D.O.T. DISTRICT 2 SURVEY OFFICE (USE ONLY)

PERSONNEL _____ REFERENCE NO. 17 D SHEET 49 OF 59
 NOTES RHOADES DATE 6/22/21 ROUTE SR 64
 H.C. AUBLE WEATHER SUNNY COUNTY FULTON
 R.C. NIESE TEMP. 59° TOWNSHIP AMBOY
 DWG BY NIESE PID 101213 SECTION 23
 T 9 N R 4 E

TYPE MONUMENT MAG/WASHER
 ON SURFACE - ~~BELOW~~ ON
 OFFSET 9.9' C PAVEMENT 0.6' RT : RT
9.9' TO LT EDGE PAVEMENT
 STATION: 413+25.43



HORZ.DATUM: NAD83(2011) GEOID: NAVD88 2012A
 GRID: NORTHING: 734977.824 EASTING: 1582854.447



RECORD:
 SET SM.R.R.SPIKE
 TO SURFACE
 6/26/86
 FD SM.R.R.SPIKE
 8/20/08
 9/16/08, SAH
 5/26/10, SAH
 SET MAG/WASHER
 7/29/10, SAH
 FD MAG/WASHER
 REFD17
 10/17/19, JFO
 6/22/21, DSA
 SET MAG/WASHER
 11/3/21, DSA

O.D.O.T. DISTRICT 2 SURVEY OFFICE (USE ONLY)

PERSONNEL

REFERENCE NO. 17 E

SHEET 50 OF 59

NOTES RHOADES

DATE 6/22/21

ROUTE SR 64

H.C. AUBLE

WEATHER SUNNY

COUNTY FULTON

R.C. NIESE

TEMP. 59°

TOWNSHIP AMBOY

SECTION 23

DWG BY NIESE

PID 101213

T 9 S R 4 E

TYPE MONUMENT MAG NAIL

ON SURFACE - ~~BELOW~~ ON

OFFSET Q PAVEMENT ON LT : RT

8.8' TO LT EDGE PAVEMENT

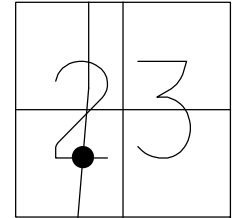
STATION: 415+82.56

HORIZ.DATUM: NAD83(2011)

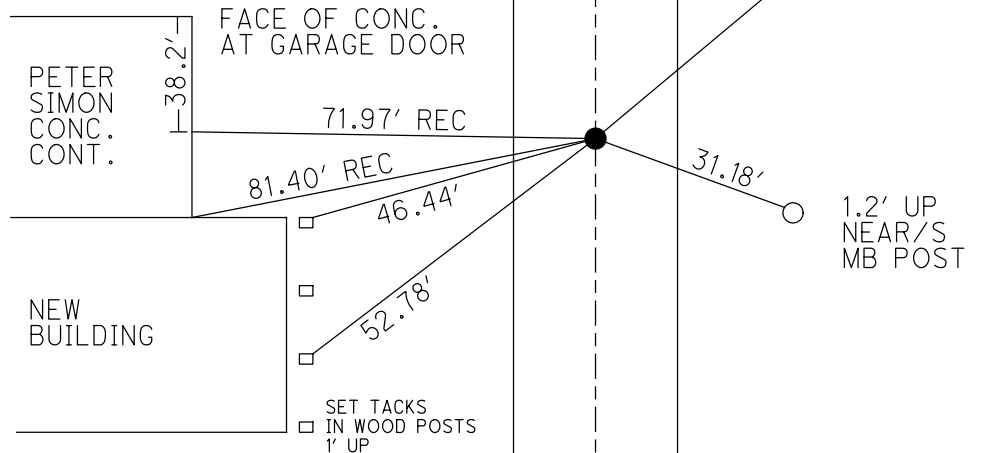
GEOID: NAVD88 2012A

GRID: NORTHING: 735234.156

EASTING: 1582874.714



RECORD:
 SET SM. RR SPIKE
 TO SURFACE
 6/26/86
 FD SM.R.R.SPIKE
 8/20/08
 9/16/08, SAH
 5/26/10, SAH
 SET MAG & WASHER
 7/29/10, SAH
 FD MAG NAIL
 REFE17
 10/17/19, JFO
 6/22/21, DSA
 SET MAG/WASHER
 11/3/21, DSA



O.D.O.T. DISTRICT 2 SURVEY OFFICE (USE ONLY)

PERSONNEL

REFERENCE NO. 18

SHEET 51 OF 59

NOTES RHOADES

DATE 6/22/21

ROUTE SR 64

H.C. AUBLE

WEATHER SUNNY

COUNTY FULTON

R.C. NIESE

TEMP. 59°

TOWNSHIP AMBOY

SECTION 23

DWG BY NIESE

PID 101213

T 9 S R 4 E

TYPE MONUMENT MAG/WASHER

ON SURFACE - ~~BELOW~~ ON

OFFSET \bar{C} PAVEMENT ON LT : RT

9.4' TO LT EDGE PAVEMENT

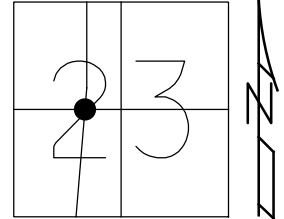
STATION: 425+84.57

HORZ.DATUM: NAD83(2011)

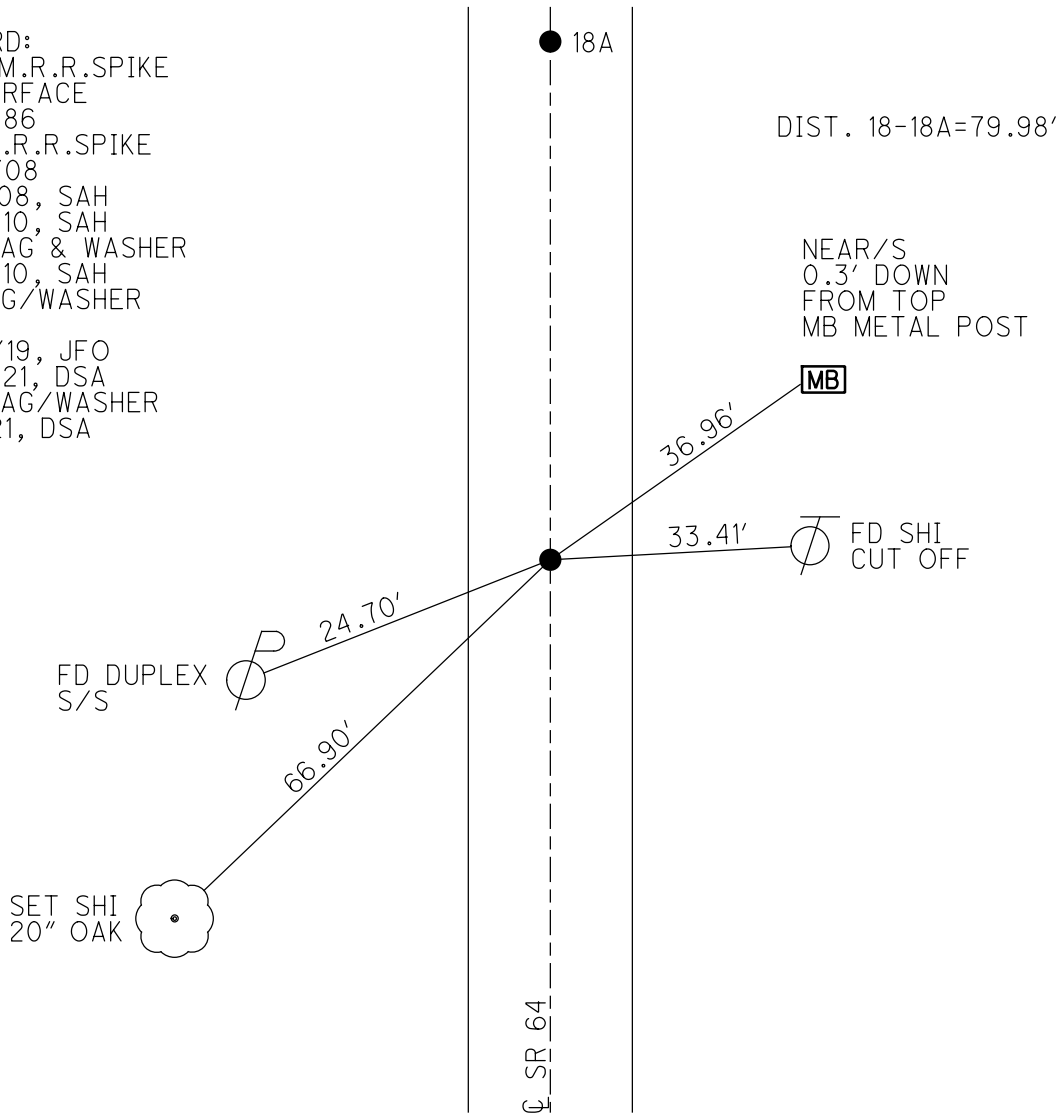
GEOID: NAVD88 2012A

GRID: NORTHING: 736231.887

EASTING: 1582968.532



RECORD:
 SET SM.R.R.SPIKE
 TO SURFACE
 6/26/86
 FD SM.R.R.SPIKE
 8/20/08
 9/16/08, SAH
 5/26/10, SAH
 SET MAG & WASHER
 7/29/10, SAH
 FD MAG/WASHER
 REF18
 10/17/19, JFO
 6/22/21, DSA
 SET MAG/WASHER
 11/3/21, DSA



O.D.O.T. DISTRICT 2 SURVEY OFFICE (USE ONLY)

PERSONNEL

REFERENCE NO. 18 A

SHEET 52 OF 59

NOTES RHOADES

DATE 6/22/21

ROUTE SR 64

H.C. AUBLE

WEATHER SUNNY

COUNTY FULTON

R.C. NIESE

TEMP. 59°

TOWNSHIP AMBOY

SECTION 23

DWG BY NIESE

PID 101213

T 9 S R 4 E

TYPE MONUMENT MAG/WASHER

ON SURFACE - ~~BELOW~~ ON

OFFSET 0.8' LT : RT

9.3' TO LT EDGE PAVEMENT

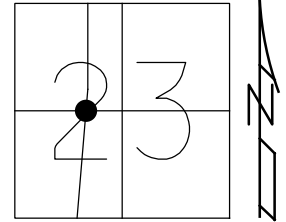
STATION: 426+64.56

HORZ.DATUM: NAD83(2011)

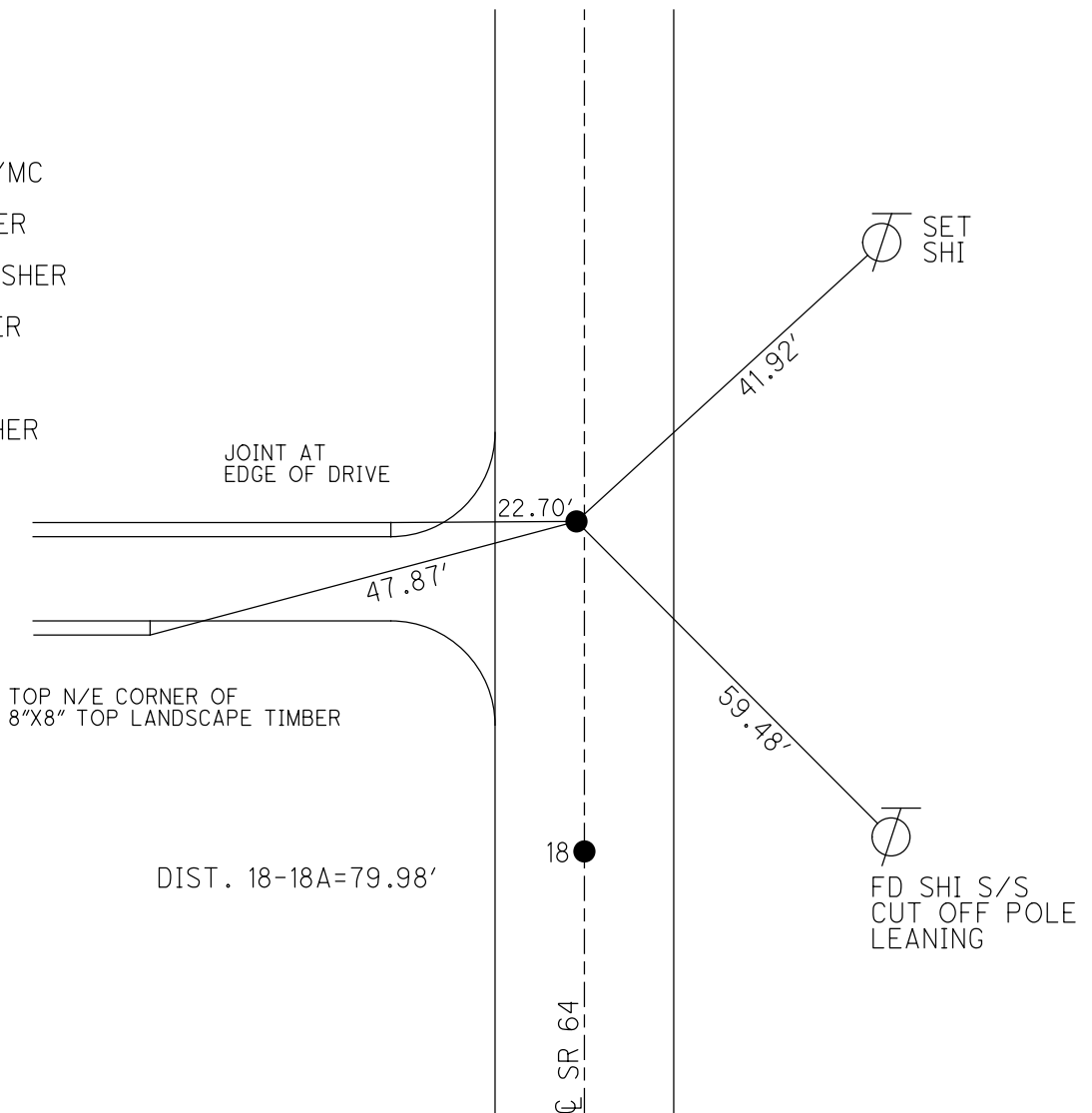
GEOID: NAVD88 2012A

GRID: NORTHING: 736311.455

EASTING: 1582975.994



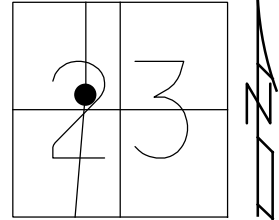
RECORD:
 SET P.K.NAIL
 TO SURFACE
 6/26/86
 FD P.K.NAIL
 8/21/08, SAH/MC
 9/16/08, SAH
 FD P.K./WASHER
 5/27/10, SAH
 SET MAG & WASHER
 7/29/10, SAH
 FD MAG/WASHER
 REFA18
 10/17/19, JFO
 6/22/21, DSA
 SET MAG/WASHER
 11/3/21, DSA



O.D.O.T. DISTRICT 2 SURVEY OFFICE (USE ONLY)

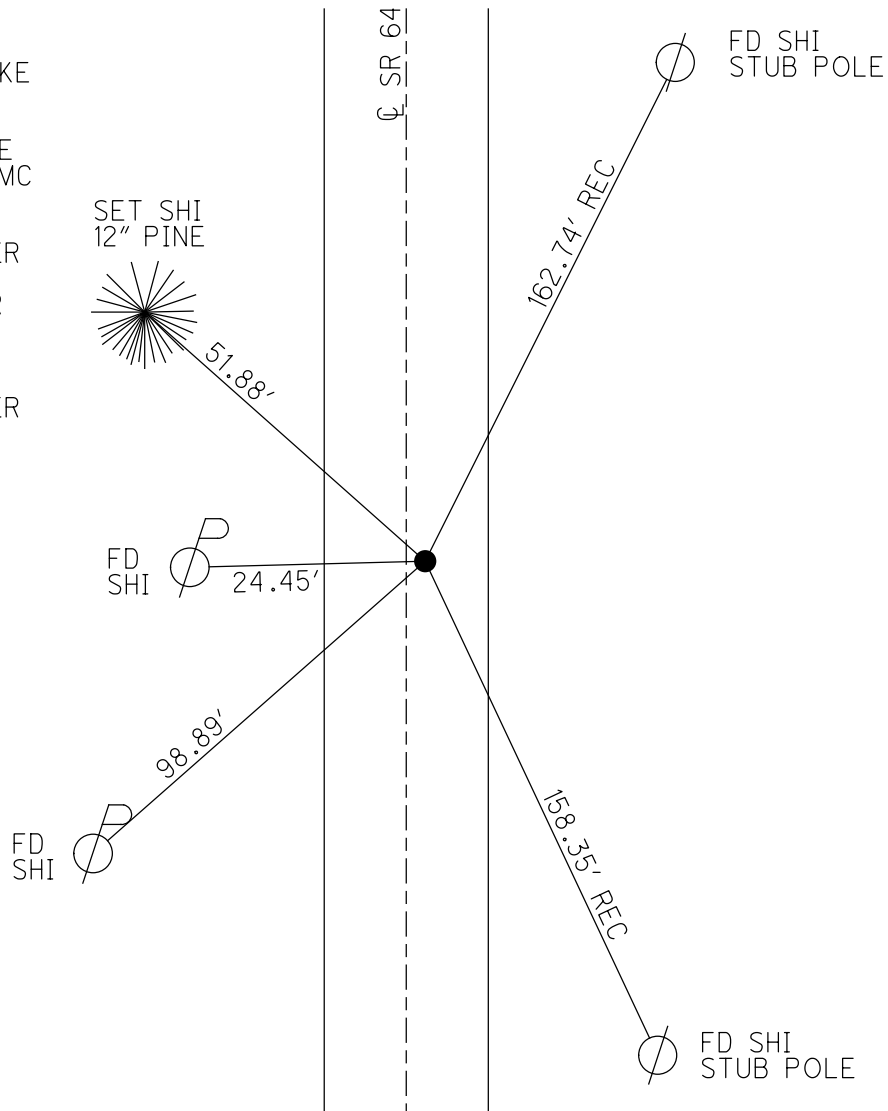
PERSONNEL _____ REFERENCE NO. 18 B SHEET 53 OF 59
 NOTES RHOADES DATE 6/22/21 ROUTE SR 64
 H.C. AUBLE WEATHER SUNNY COUNTY FULTON
 R.C. NIESE TEMP. 59° TOWNSHIP AMBOY
 DWG BY NIESE PID 101213 SECTION 23
 T 9 S R 4 E

TYPE MONUMENT MAG/WASHER
 ON SURFACE - ~~BELOW~~ ON
 OFFSET \varnothing PAVEMENT 1.5' ~~RT~~ : RT
9.2' TO RT EDGE PAVEMENT
 STATION: 430+25.55



HORZ.DATUM: NAD83(2011) GEOID: NAVD88 2012A
 GRID: NORTHING: 736670.812 EASTING: 1583009.834

RECORD:
 SET SM.R.R.SPIKE
 TO SURFACE
 6/26/86
 FD SM.R.R.SPIKE
 8/29/08, SAH/MC
 9/16/08, SAH
 5/26/10, SAH
 SET MAG/WASHER
 7/29/10, SAH
 FD MAG/WASHER
 REFB18
 10/17/19, JFO
 6/22/21, DSA
 SET MAG/WASHER
 11/3/21, DSA



O.D.O.T. DISTRICT 2 SURVEY OFFICE (USE ONLY)

PERSONNEL

REFERENCE NO. 19

SHEET 54 OF 59

NOTES RHOADES

DATE 6/22/21

ROUTE SR 64

H.C. AUBLE

WEATHER SUNNY

COUNTY FULTON

R.C. NIESE

TEMP. 59°

TOWNSHIP AMBOY

SECTION 23

DWG BY NIESE PID 101213

T 9 S R 4 E

TYPE MONUMENT MAG/WASHER

ON SURFACE - ~~BELOW~~ ON

OFFSET 1.5' LT : ~~RT~~

10.7' TO RT EDGE PAVEMENT

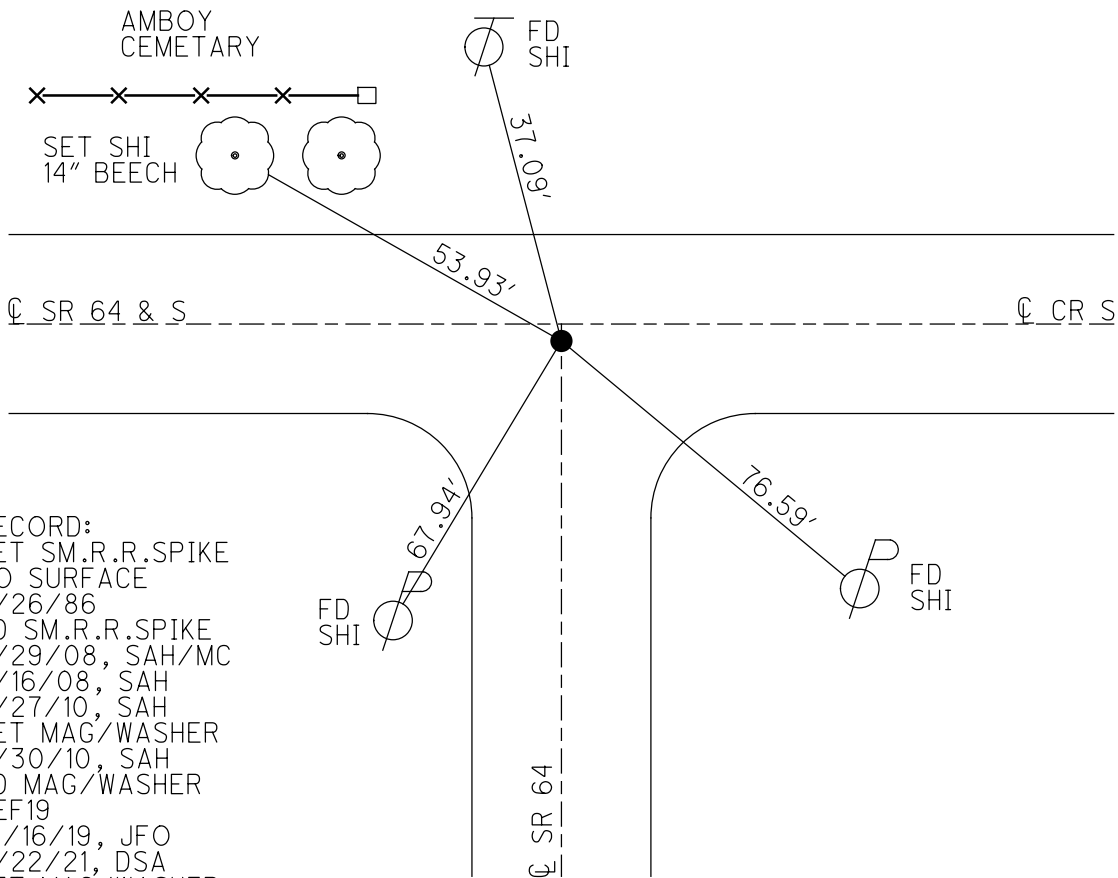
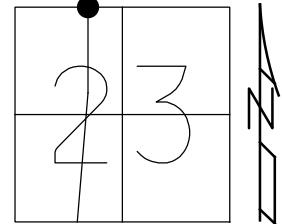
STATION: 451+61.10

HORIZ.DATUM: NAD83(2011)

GEOID: NAVD88 2012A

GRID: NORTHING: 738806.342

EASTING: 1583017.581

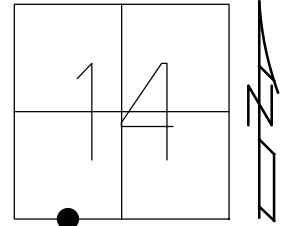


RECORD:
 SET SM.R.R.SPIKE
 TO SURFACE
 6/26/86
 FD SM.R.R.SPIKE
 8/29/08, SAH/MC
 9/16/08, SAH
 5/27/10, SAH
 SET MAG/WASHER
 7/30/10, SAH
 FD MAG/WASHER
 REF19
 10/16/19, JFO
 6/22/21, DSA
 SET MAG/WASHER
 11/3/21, DSA

O.D.O.T. DISTRICT 2 SURVEY OFFICE (USE ONLY)

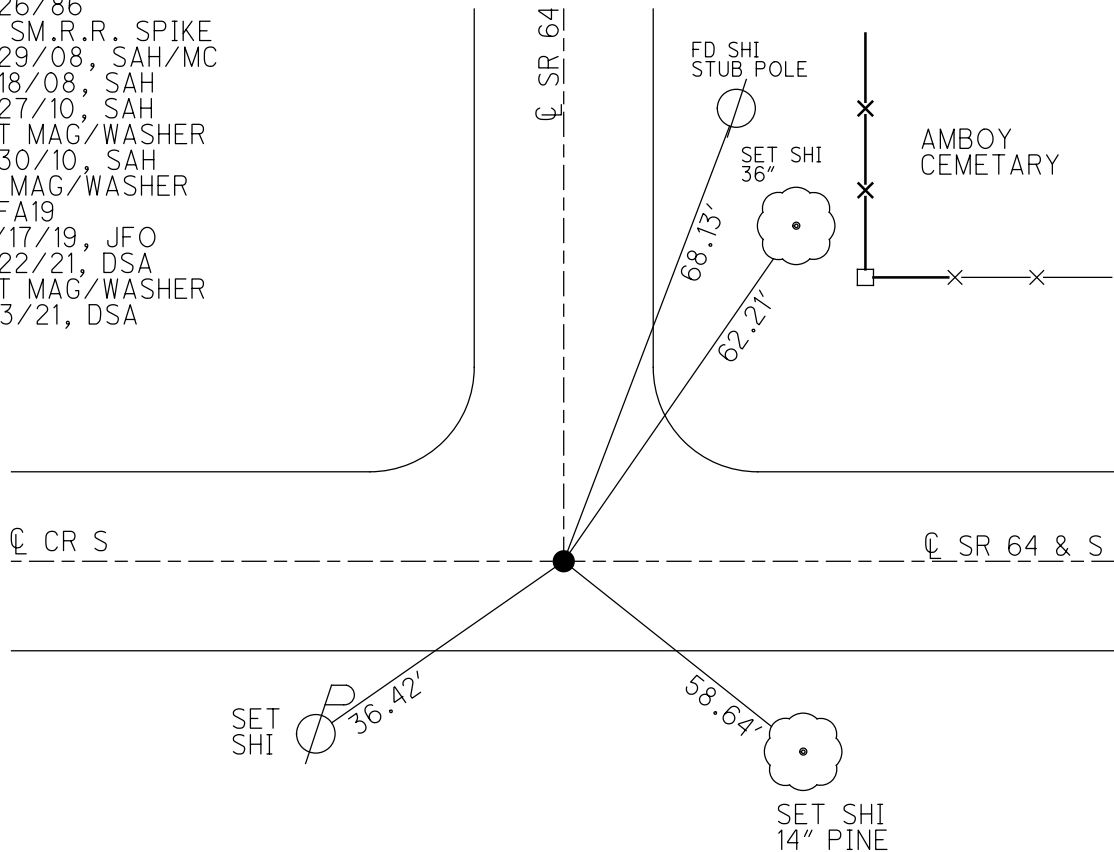
PERSONNEL _____ REFERENCE NO. 19 A SHEET 55 OF 59
 NOTES RHOADES DATE 6/22/21 ROUTE SR 64
 H.C. AUBLE WEATHER CLOUDY COUNTY FULTON
 R.C. NIESE TEMP. 63° TOWNSHIP AMBOY
 DWG BY NIESE PID 101213 SECTION 14
 T 9 S R 4 E

TYPE MONUMENT MAG/WASHER
 ON SURFACE - ~~BELOW~~ ON
 OFFSET \varnothing PAVEMENT ON LT : RT
10.4' TO LT EDGE PAVEMENT
 STATION: 456+47.71



HORZ.DATUM: NAD83(2011) GEOID: NAVD88 2012A
 GRID: NORTHING: 738818.959 EASTING: 1582531.132

RECORD:
 SET SM.R.R.SPIKE
 TO SURFACE
 6/26/86
 FD SM.R.R. SPIKE
 8/29/08, SAH/MC
 9/18/08, SAH
 5/27/10, SAH
 SET MAG/WASHER
 7/30/10, SAH
 FD MAG/WASHER
 REFA19
 10/17/19, JFO
 6/22/21, DSA
 SET MAG/WASHER
 11/3/21, DSA

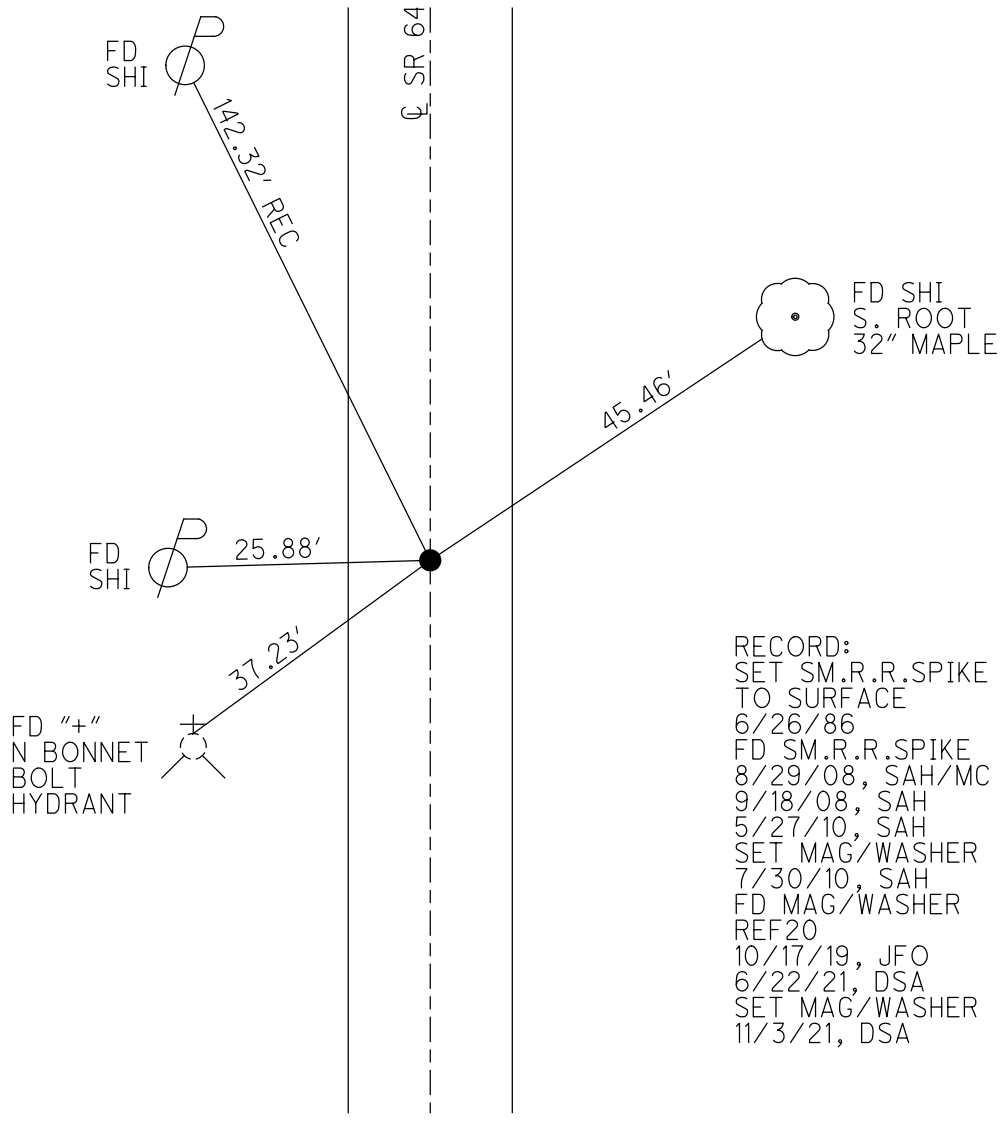
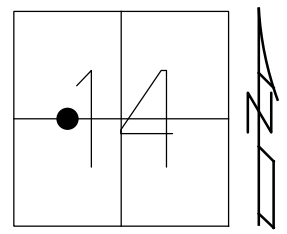


O.D.O.T. DISTRICT 2 SURVEY OFFICE (USE ONLY)

PERSONNEL _____ REFERENCE NO. 20 SHEET 56 OF 59
 NOTES RHOADES DATE 6/22/21 ROUTE SR 64
 H.C. AUBLE WEATHER CLOUDY COUNTY FULTON
 R.C. NIESE TEMP. 63° TOWNSHIP AMBOY
 DWG BY NIESE PID 101213 SECTION 14
 T 9 S R 4 E

TYPE MONUMENT MAG/WASHER
 ON SURFACE - ~~BELOW~~ ON
 OFFSET 0 PAVEMENT ON LT : RT
10.2' TO RT EDGE PAVEMENT
 STATION: 482+95.26

HORZ.DATUM: NAD83(2011) GEOID: NAVD88 2012A
 GRID: NORTHING: 741466.501 EASTING: 1582518.269



RECORD:
 SET SM.R.R.SPIKE
 TO SURFACE
 6/26/86
 FD SM.R.R.SPIKE
 8/29/08, SAH/MC
 9/18/08, SAH
 5/27/10, SAH
 SET MAG/WASHER
 7/30/10, SAH
 FD MAG/WASHER
 REF20
 10/17/19, JFO
 6/22/21, DSA
 SET MAG/WASHER
 11/3/21, DSA

O.D.O.T. DISTRICT 2 SURVEY OFFICE (USE ONLY)

PERSONNEL

REFERENCE NO. 21

SHEET 57 OF 59

NOTES RHOADES DATE 6/22/21
 H.C. AUBLE WEATHER CLOUDY
 R.C. NIESE TEMP. 63°

ROUTE SR 64
 COUNTY FULTON
 TOWNSHIP AMBOY
 SECTION 14

DWG BY NIESE PID 101213

T 9 S R 4 E

TYPE MONUMENT MAG/WASHER

ON SURFACE - ~~BELOW~~ ON

OFFSET ☉ PAVEMENT ON LT : RT

- TO - EDGE PAVEMENT

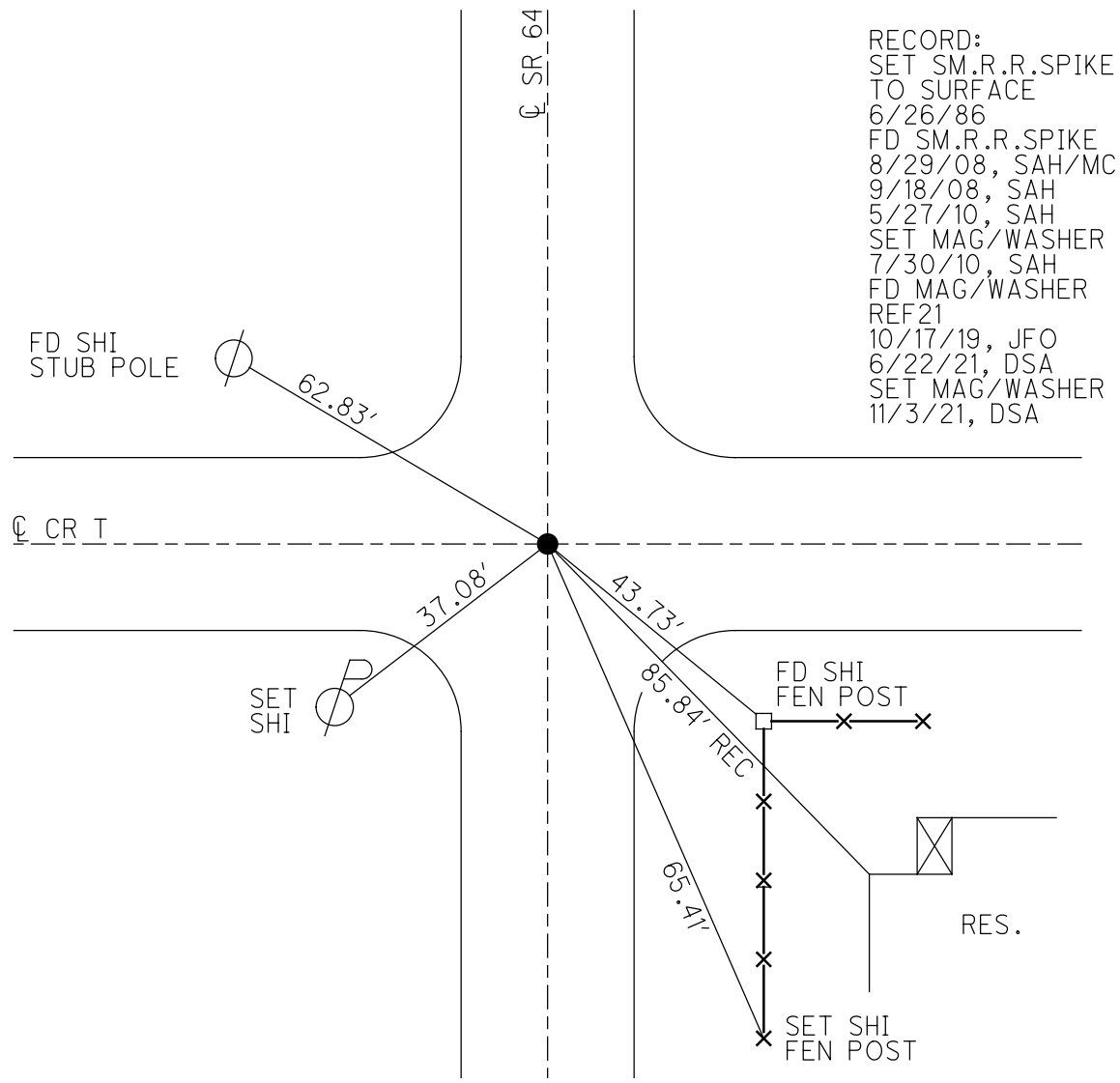
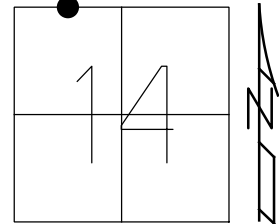
STATION: 510+13.18

HORIZ.DATUM: NAD83(2011)

GEOID: NAVD88 2012A

GRID: NORTHING: 744184.370

EASTING: 1582505.072



RECORD:
 SET SM.R.R.SPIKE
 TO SURFACE
 6/26/86
 FD SM.R.R.SPIKE
 8/29/08, SAH/MC
 9/18/08, SAH
 5/27/10, SAH
 SET MAG/WASHER
 7/30/10, SAH
 FD MAG/WASHER
 REF21
 10/17/19, JFO
 6/22/21, DSA
 SET MAG/WASHER
 11/3/21, DSA

FD SHI
 STUB POLE

SET
 SHI

FD SHI
 FEN POST

SET SHI
 FEN POST

RES.

O.D.O.T. DISTRICT 2 SURVEY OFFICE (USE ONLY)

PERSONNEL _____ REFERENCE NO. 22 SHEET 58 OF 59
 NOTES RHOADES DATE 6/22/21 ROUTE SR 64
 H.C. AUBLE WEATHER CLOUDY COUNTY FULTON
 R.C. NIESE TEMP. 63° TOWNSHIP AMBOY
 DWG BY NIESE PID 101213 SECTION 11
 T 9 S R 4 E

TYPE MONUMENT MAG/WASHER

ON SURFACE - ~~BELOW~~ ON

OFFSET \perp PAVEMENT 0.8' LT : ~~RT~~

- TO - EDGE PAVEMENT

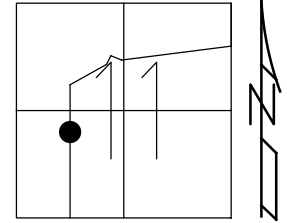
STATION: 531+34

HORZ. DATUM: NAD83(2011)

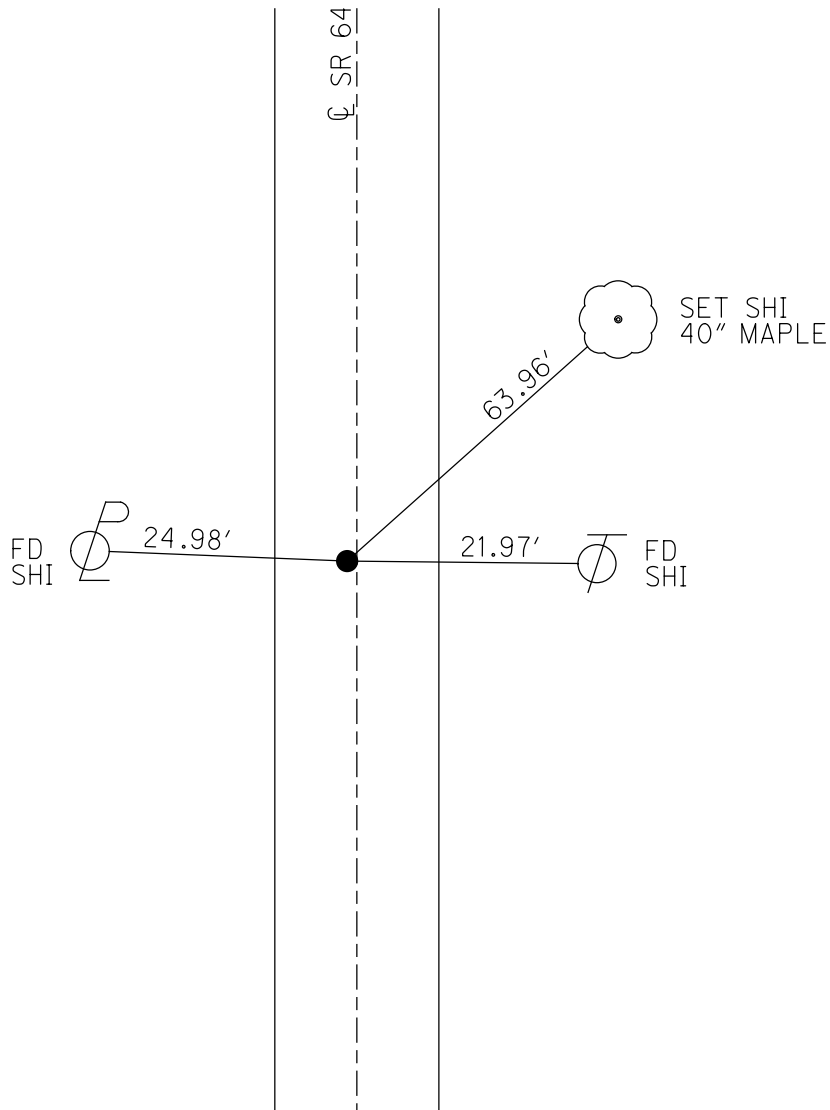
GEOID: NAVD88 2012A

GRID: NORTHING: 746306.115

EASTING: 1582495.809



RECORD:
 FD 2" IPIPE
 3" DOWN
 8/8/07, DCH
 FD MAG/WASHER
 REF22
 10/17/19, JFO
 6/22/21, DSA
 SET MAG/WASHER
 11/3/21, DSA



O.D.O.T. DISTRICT 2 SURVEY OFFICE (USE ONLY)

PERSONNEL

REFERENCE NO. 23

SHEET 59 OF 59

NOTES RHOADES

DATE 6/22/21

ROUTE SR 64

H.C. AUBLE

WEATHER CLOUDY

COUNTY FULTON

R.C. NIESE

TEMP. 63°

TOWNSHIP AMBOY

SECTION 11

DWG BY NIESE PID 101213

T 9 S R 4 E

TYPE MONUMENT MAG/WASHER

ON SURFACE - ~~BELOW~~ ON

OFFSET 1.8' LT : RT

- TO - EDGE PAVEMENT

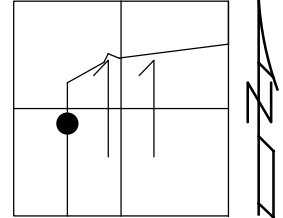
STATION: 532+78.47

HORIZ.DATUM: NAD83(2011)

GEOID: NAVD88 2012A

GRID: NORTHING: 746449.764

EASTING: 1582493.999



CORNER METAL
SIDING 0.5' UP

RES.

GAR.

67.00' REC

FD
SHI 29.05'

81.58'

FD
SHI

62.29'

MID TOP BRICK

RES.
#515

24.66' FD
SHI

74.36' REC

MID 2ND BRICK
DOWN FROM
SIDING

RES.
#521

RECORD:
FD IRON ROD
IN CONC.
4/29/86
SET SM.R.R.SPIKE
TO SURFACE
7/1/86
FD R.R. SPIKE
8/8/07, DCH
SET MAG/WASHER
10/29/07
FD SM.R.R.SPIKE
8/29/08, SAH/MC
9/18/08, SAH/MC
FD MAG/WASHER
REF23
10/17/19, JFO
6/22/21, DSA
SET MAG/WASHER
11/3/21, DSA

SR 64

O.D.O.T. DISTRICT 2 SURVEY OFFICE (USE ONLY)

PERSONNEL

REFERENCE NO. 23 A

SHEET 1 OF 10

NOTES RHOADES DATE 6/22/21
 H.C. AUBLE WEATHER CLOUDY
 R.C. NIESE TEMP. 63°

ROUTE SR 64
 COUNTY FULTON
 TOWNSHIP AMBOY
 SECTION 11

DWG BY NIESE PID 101213

T 9 S R 4 E

TYPE MONUMENT MAG/WASHER

ON SURFACE - ~~BELOW~~ ON

OFFSET CL PAVEMENT 2.0' LT : ~~RT~~

8.2' TO LT EDGE PAVEMENT

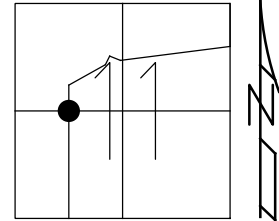
STATION: 535+66.83

HORIZ.DATUM: NAD83(2011)

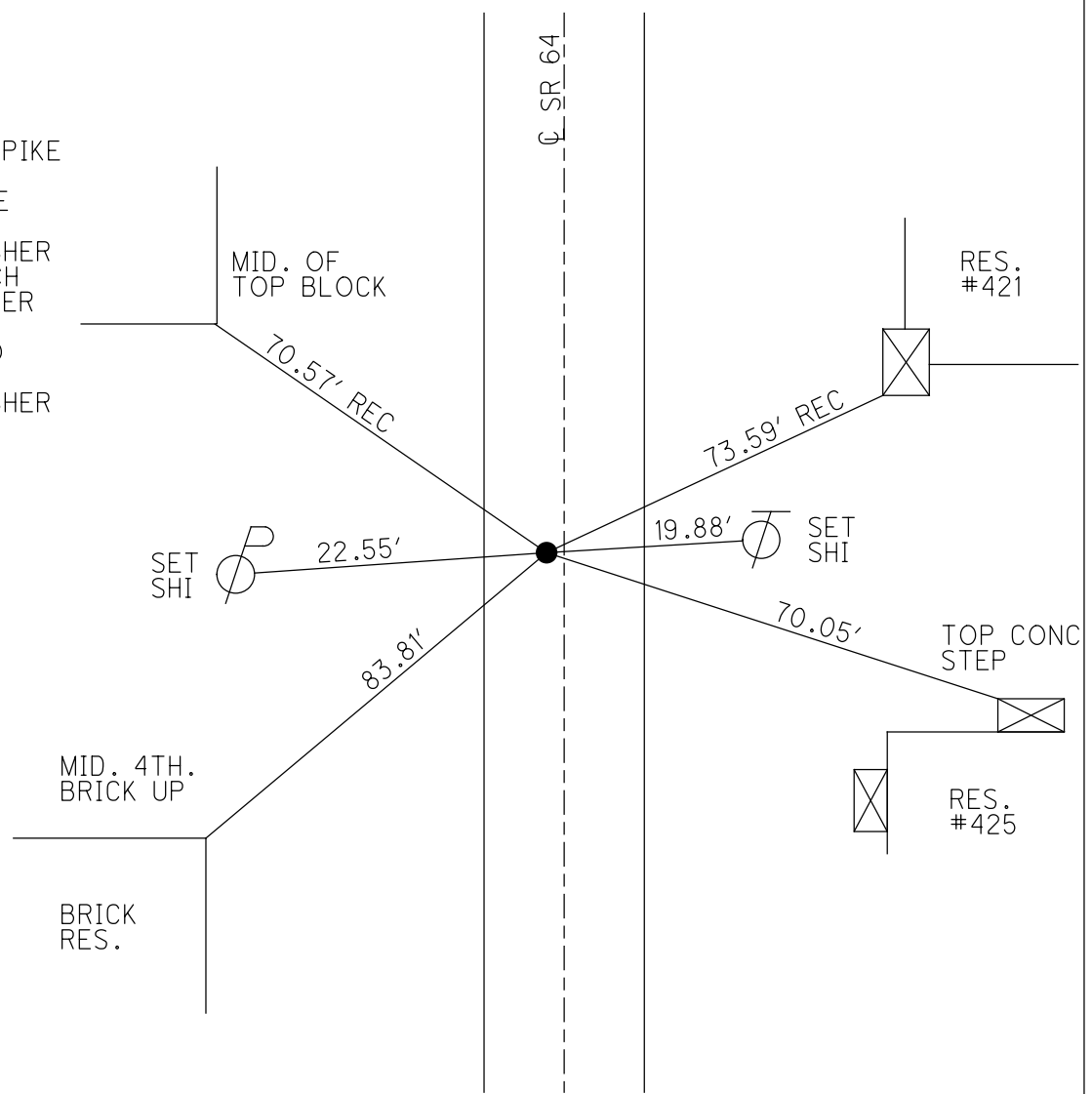
GEOID: NAVD88 2012A

GRID: NORTHING: 746737.987

EASTING: 1582492.721



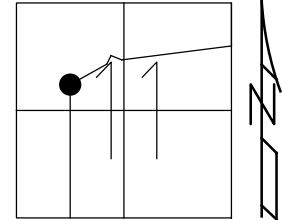
RECORD:
 FD IPIN
 IN CONC.
 4/29/86
 SET SM.R.R.SPIKE
 7/1/86
 FD R.R. SPIKE
 8/8/07, DCH
 SET MAG/WASHER
 10/29/07, DCH
 FD MAG/WASHER
 REFA23
 10/17/19, JFO
 6/22/21, DSA
 SET MAG/WASHER
 11/3/21, DSA



O.D.O.T. DISTRICT 2 SURVEY OFFICE (USE ONLY)

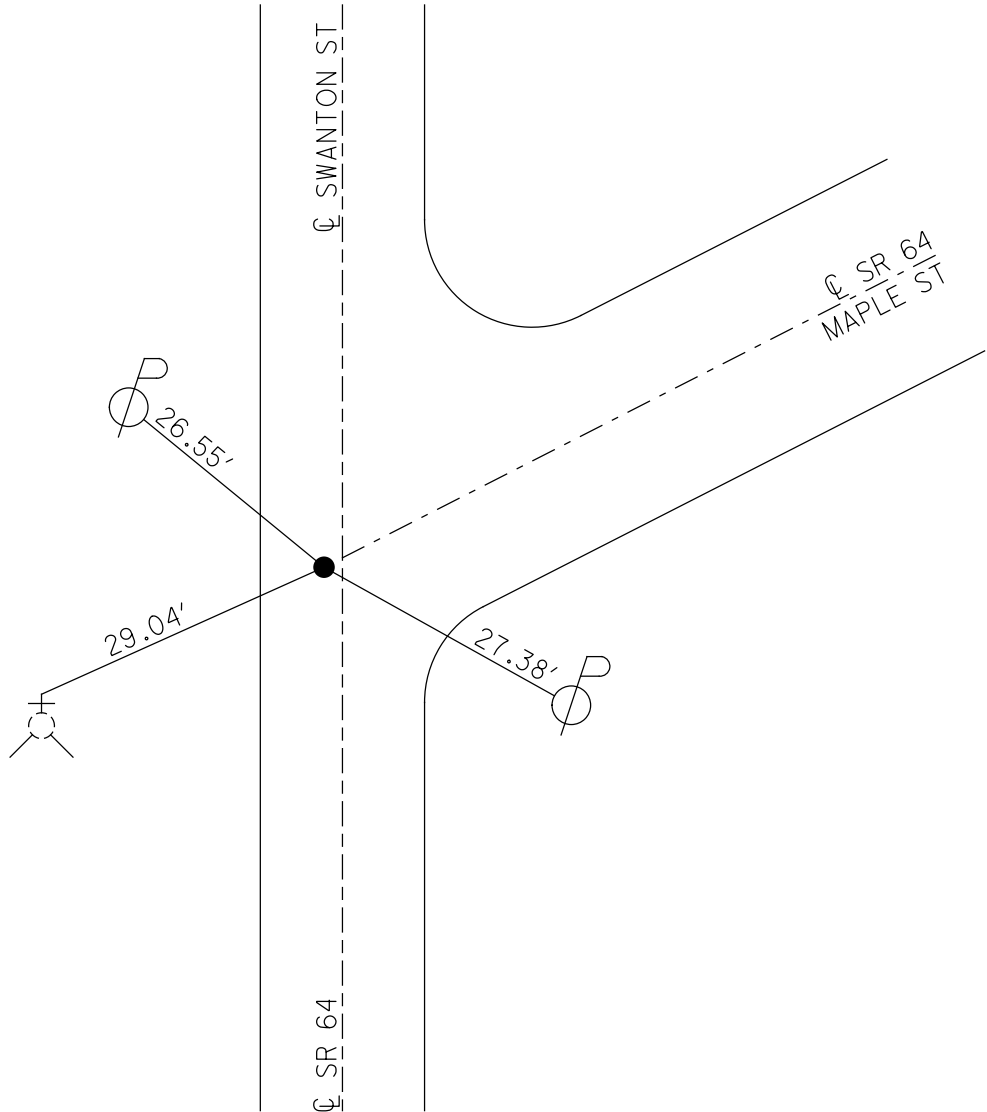
PERSONNEL _____ REFERENCE NO. 23 B SHEET 2 OF 10
 NOTES RHOADES DATE 6/22/21 ROUTE SR 64
 H.C. AUBLE WEATHER CLOUDY COUNTY FULTON
 R.C. NIESE TEMP. 63° TOWNSHIP AMBOY
 DWG BY NIESE PID 101213 SECTION 11
 T 9 S R 4 E

TYPE MONUMENT R.R. SPIKE
~~ON SURFACE~~ - BELOW 3.5"
 OFFSET ☉ PAVEMENT 3.0' LT : ~~RT~~
- TO - EDGE PAVEMENT
 STATION: 543+16.84



HORZ. DATUM: NAD83(2011) GEOID: NAVD88 2012A
 GRID: NORTHING: 747487.973 EASTING: 1582486.789

RECORD:
 FD IPIN
 IN CONC.
 4/29/86
 SET SM.R.R.SPIKE
 7/1/86
 FD R.R. SPIKE
 8/8/07, DSA
 FD SM.R.R.SPIKE
 3 1/2" DOWN
 REF BG23
 10/18/19, JFO
 6/22/21, DSA
 SET MAG/WASHER
 11/3/21, DSA



O.D.O.T. DISTRICT 2 SURVEY OFFICE (USE ONLY)

PERSONNEL

REFERENCE NO. 23 C

SHEET 3 OF 10

NOTES RHOADES

DATE 6/23/21

ROUTE SR 64

H.C. AUBLE

WEATHER CLOUDY

COUNTY FULTON

R.C. NIESE

TEMP. 63°

TOWNSHIP AMBOY

SECTION 11

DWG BY NIESE

PID 101213

T 9 S R 4 E

TYPE MONUMENT MAG/WASHER

ON SURFACE - ~~BELOW~~ ON

OFFSET ☉ PAVEMENT 6.7' LT : ~~RT~~

- TO - EDGE PAVEMENT

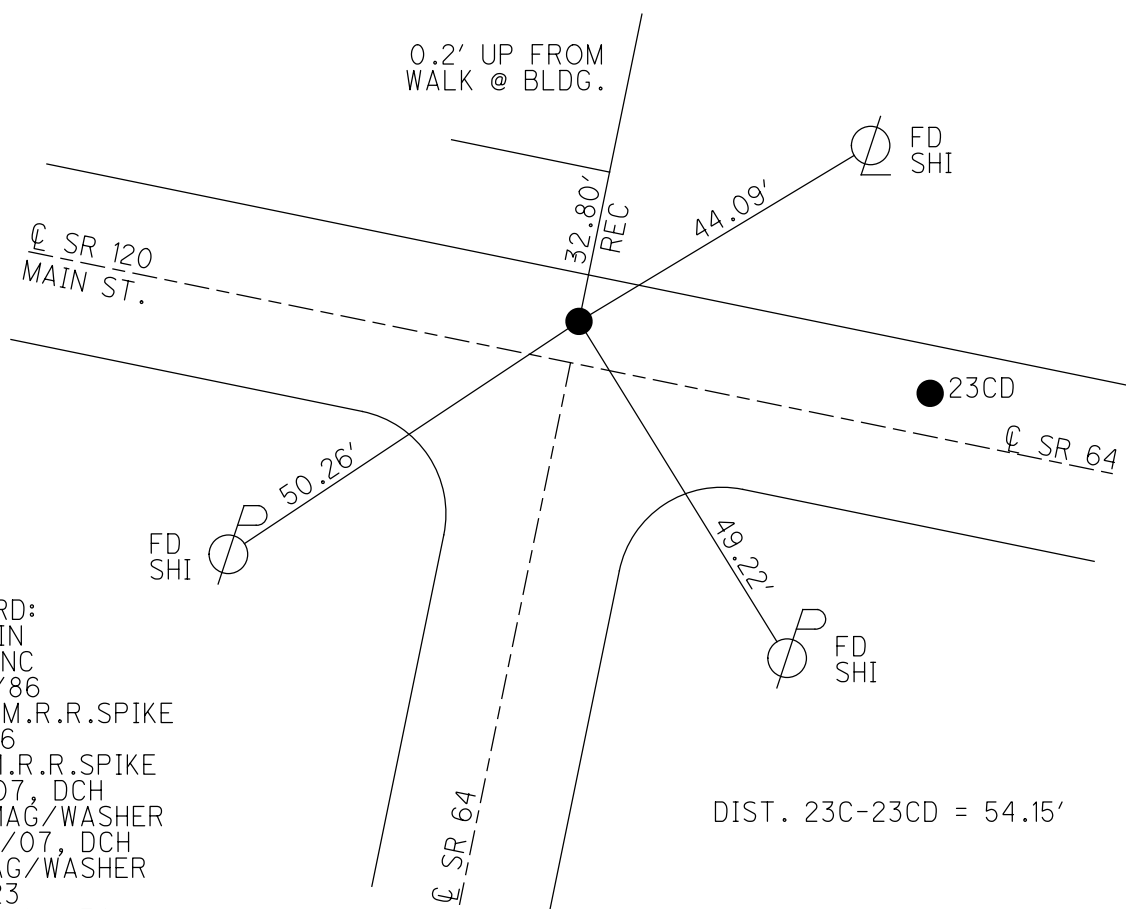
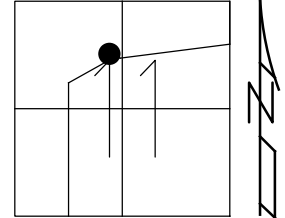
STATION: 555+63.54

HORIZ.DATUM: NAD83(2011)

GEOID: NAVD88 2012A

GRID: NORTHING: 748205.067

EASTING: 1583462.054



RECORD:
 FD IPIN
 IN CONC
 4/29/86
 SET SM.R.R.SPIKE
 7/1/86
 FD SM.R.R.SPIKE
 8/9/07, DCH
 SET MAG/WASHER
 10/29/07, DCH
 FD MAG/WASHER
 REFC23
 10/18/19, JFO
 6/23/21, DSA
 SET MAG/WASHER
 11/4/21, DSA

O.D.O.T. DISTRICT 2 SURVEY OFFICE (USE ONLY)

PERSONNEL

REFERENCE NO. 23 CD

SHEET 4 OF 10

NOTES RHOADES

DATE 6/23/21

ROUTE SR 64

H.C. AUBLE

WEATHER CLOUDY

COUNTY FULTON

R.C. NIESE

TEMP. 63°

TOWNSHIP AMBOY

SECTION 11

DWG BY NIESE

PID 101213

T 9 S R 4 E

TYPE MONUMENT MAG/WASHER

ON SURFACE - ~~BELOW~~ ON

OFFSET \varnothing PAVEMENT 6.7' LT : ~~RT~~

- TO - EDGE PAVEMENT

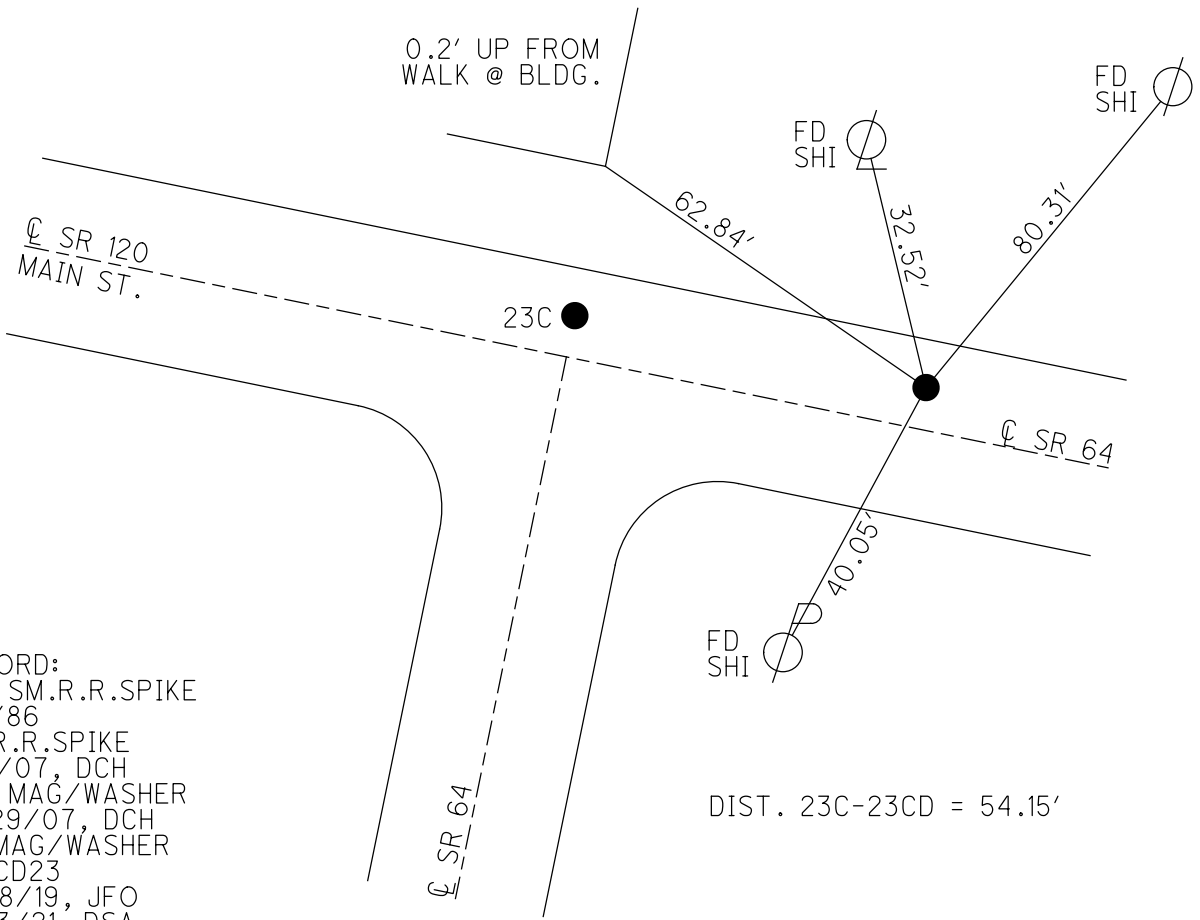
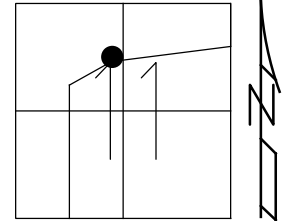
STATION: 556+17.67

HORZ. DATUM: NAD83(2011)

GEOID: NAVD88 2012A

GRID: NORTHING: 748185.577

EASTING: 1583512.551



RECORD:
 SET SM.R.R.SPIKE
 7/1/86
 FD R.R.SPIKE
 8/9/07, DCH
 SET MAG/WASHER
 10/29/07, DCH
 FD MAG/WASHER
 REFCD23
 10/18/19, JFO
 6/23/21, DSA
 SET MAG/WASHER
 11/4/21, DSA

DIST. 23C-23CD = 54.15'

O.D.O.T. DISTRICT 2 SURVEY OFFICE (USE ONLY)

PERSONNEL

REFERENCE NO. 23 D

SHEET 5 OF 10

NOTES RHOADES

DATE 6/23/21

ROUTE SR 64

H.C. AUBLE

WEATHER CLOUDY

COUNTY FULTON

R.C. NIESE

TEMP. 63°

TOWNSHIP AMBOY

SECTION 11

DWG BY NIESE PID 101213

T 9 S R 4 E

TYPE MONUMENT MAG/WASHER

ON SURFACE - ~~BELOW~~ ON

OFFSET Q PAVEMENT ON LT : RT

- TO - EDGE PAVEMENT

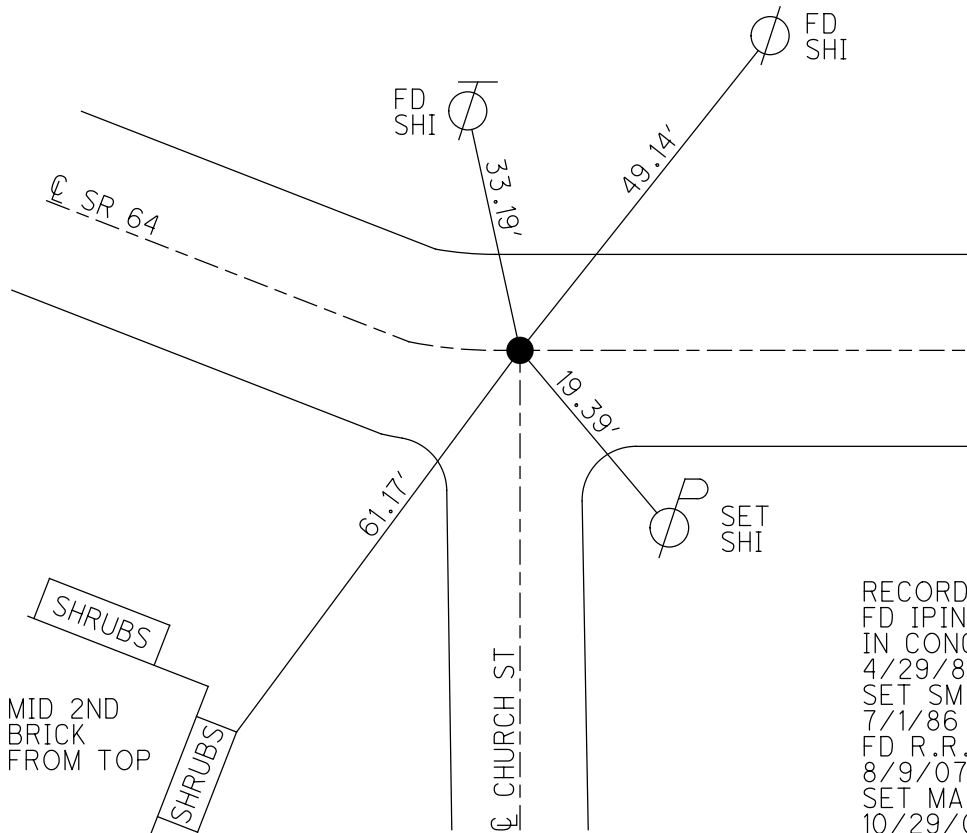
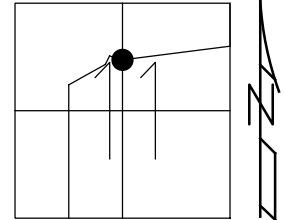
STATION: 558+82.11

HORZ. DATUM: NAD83(2011)

GEOID: NAVD88 2012A

GRID: NORTHING: 748094.227

EASTING: 1583760.717



RECORD:
 FD IPIN
 IN CONC
 4/29/86
 SET SM.R.R. SPIKE
 7/1/86
 FD R.R. SPIKE
 8/9/07, DCH
 SET MAG/WASHER
 10/29/07, DCH
 FD MAG/WASHER
 REFD23
 10/18/19, JFO
 6/23/21, DSA
 SET MAG/WASHER
 11/4/21, DSA

O.D.O.T. DISTRICT 2 SURVEY OFFICE (USE ONLY)

PERSONNEL

REFERENCE NO. 23 F

SHEET 6 OF 10

NOTES RHOADES

DATE 6/23/21

ROUTE SR 64

H.C. AUBLE

WEATHER CLOUDY

COUNTY FULTON

R.C. NIESE

TEMP. 63°

TOWNSHIP AMBOY

DWG BY NIESE

PID 101213

SECTION 11

T 9 S R 4 E

TYPE MONUMENT MAG/WASHER

ON SURFACE - ~~BELOW~~ ON

OFFSET ☉ PAVEMENT 3.0' ± : RT

- TO - EDGE PAVEMENT

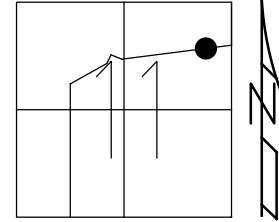
STATION: 577+95.95

HORIZ.DATUM: NAD83(2011)

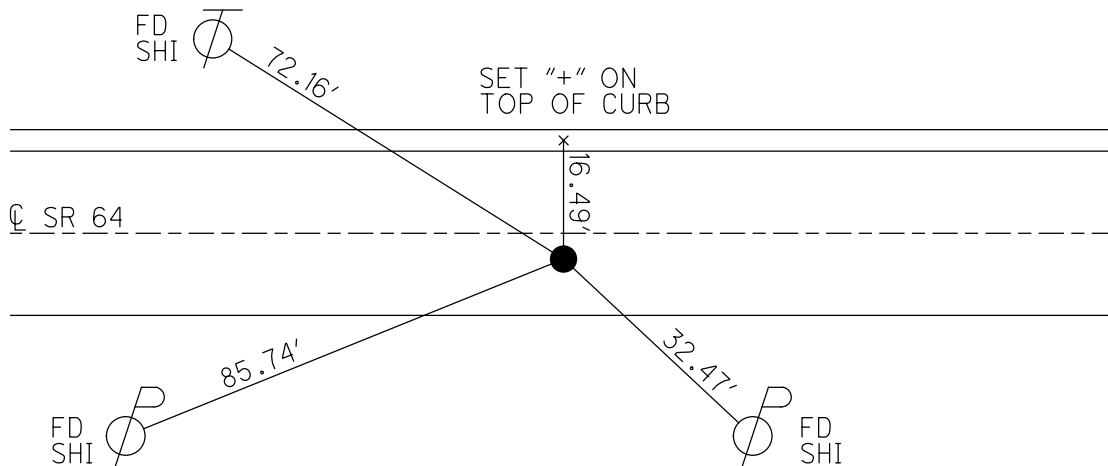
GEOID: NAVD88 2012A

GRID: NORTHING: 748270.188

EASTING: 1585666.422



RECORD:
 FD HEX BOLT
 5/1/86
 SET SM.R.R.SPIKE
 7/1/86
 FD R.R.SPIKE
 8/9/07
 SET MAG/WASHER
 10/29/07, DCH
 FD MAG/WASHER
 REFF23
 10/18/19, JFO
 6/23/21, DSA
 SET MAG/WASHER
 11/4/21, DSA



O.D.O.T. DISTRICT 2 SURVEY OFFICE (USE ONLY)

PERSONNEL

REFERENCE NO. 24

SHEET 7 OF 10

NOTES RHOADES

DATE 6/23/21

ROUTE SR 64

H.C. AUBLE

WEATHER CLOUDY

COUNTY FULTON

R.C. NIESE

TEMP. 63°

TOWNSHIP AMBOY

SECTION 11

DWG BY NIESE

PID 101213

T 9 S R 4 E

TYPE MONUMENT SM.R.R.SPIKE

~~ON SURFACE~~ - BELOW 2 1/2"

OFFSET ϕ PAVEMENT ON LT : RT

- TO - EDGE PAVEMENT

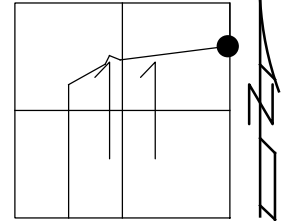
STATION: 585+23.90

HORZ.DATUM: NAD83(2011)

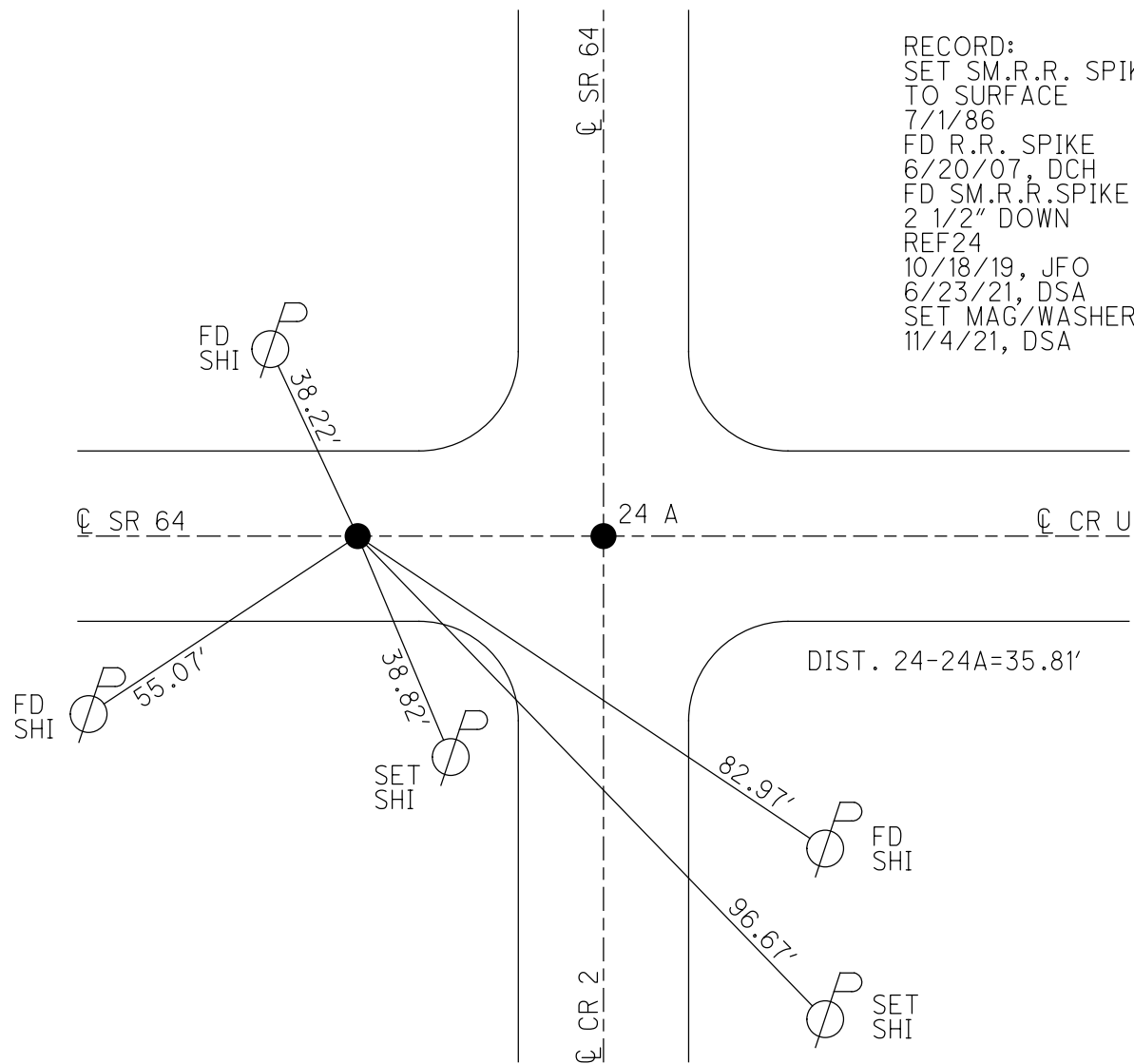
GEOID: NAVD88 2012A

GRID: NORTHING: 748369.442

EASTING: 1586387.578



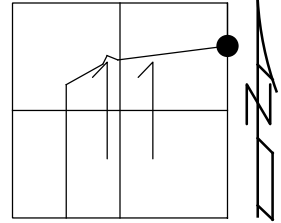
RECORD:
 SET SM.R.R. SPIKE
 TO SURFACE
 7/1/86
 FD R.R. SPIKE
 6/20/07, DCH
 FD SM.R.R. SPIKE
 2 1/2" DOWN
 REF24
 10/18/19, JFO
 6/23/21, DSA
 SET MAG/WASHER
 11/4/21, DSA



O.D.O.T. DISTRICT 2 SURVEY OFFICE (USE ONLY)

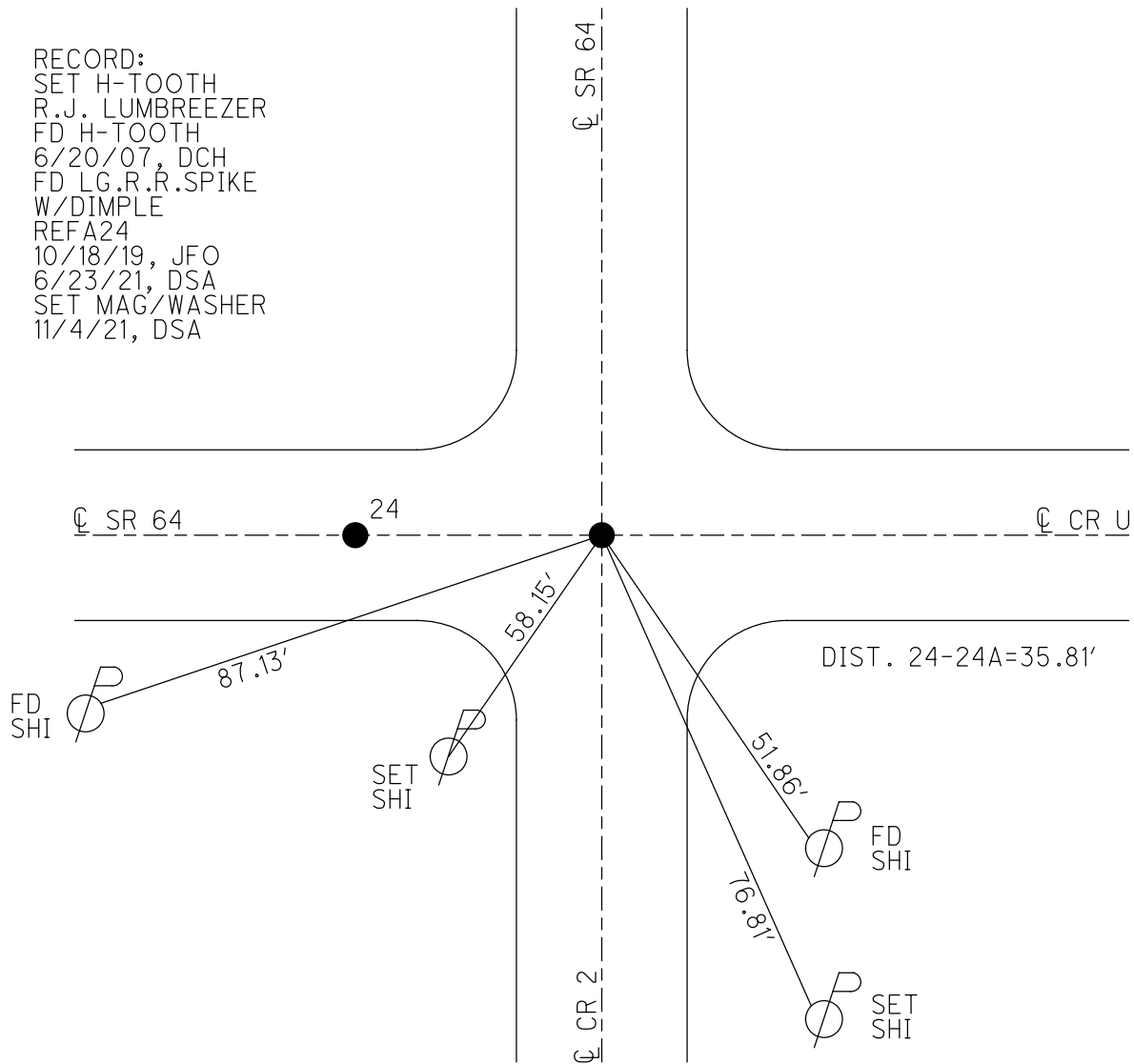
PERSONNEL _____ REFERENCE NO. 24 A SHEET 8 OF 10
 NOTES RHOADES DATE 6/23/21 ROUTE SR 64
 H.C. AUBLE WEATHER CLOUDY COUNTY FULTON
 R.C. NIESE TEMP. 63° TOWNSHIP AMBOY
 DWG BY NIESE PID 101213 SECTION 11
 T 9 S R 4 E

TYPE MONUMENT LG.R.R.SPIKE
 ON SURFACE - ~~BELOW~~ ON
 OFFSET \varnothing PAVEMENT ON LT : RT
- TO - EDGE PAVEMENT
 STATION: 585+59.71



HORZ.DATUM: NAD83(2011) GEOID: NAVD88 2012A
 GRID: NORTHING: 748379.012 EASTING: 1586422.087

RECORD:
 SET H-TOOTH
 R.J. LUMBREEZER
 FD H-TOOTH
 6/20/07, DCH
 FD LG.R.R.SPIKE
 W/DIMPLE
 REFA24
 10/18/19, JFO
 6/23/21, DSA
 SET MAG/WASHER
 11/4/21, DSA



O.D.O.T. DISTRICT 2 SURVEY OFFICE (USE ONLY)

PERSONNEL

REFERENCE NO. 24 B

SHEET 9 OF 10

NOTES RHOADES

DATE 6/23/21

ROUTE SR 64

H.C. AUBLE

WEATHER CLOUDY

COUNTY FULTON

R.C. NIESE

TEMP. 63°

TOWNSHIP AMBOY

SECTION 11

DWG BY NIESE

PID 101213

T 9 S R 4 E

TYPE MONUMENT R.R.SPIKE

~~ON SURFACE~~ - BELOW 2"

OFFSET ☉ PAVEMENT ON LT : RT

- TO - EDGE PAVEMENT

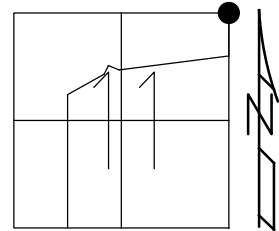
STATION: 596+33.95

HORIZ.DATUM: NAD83(2011)

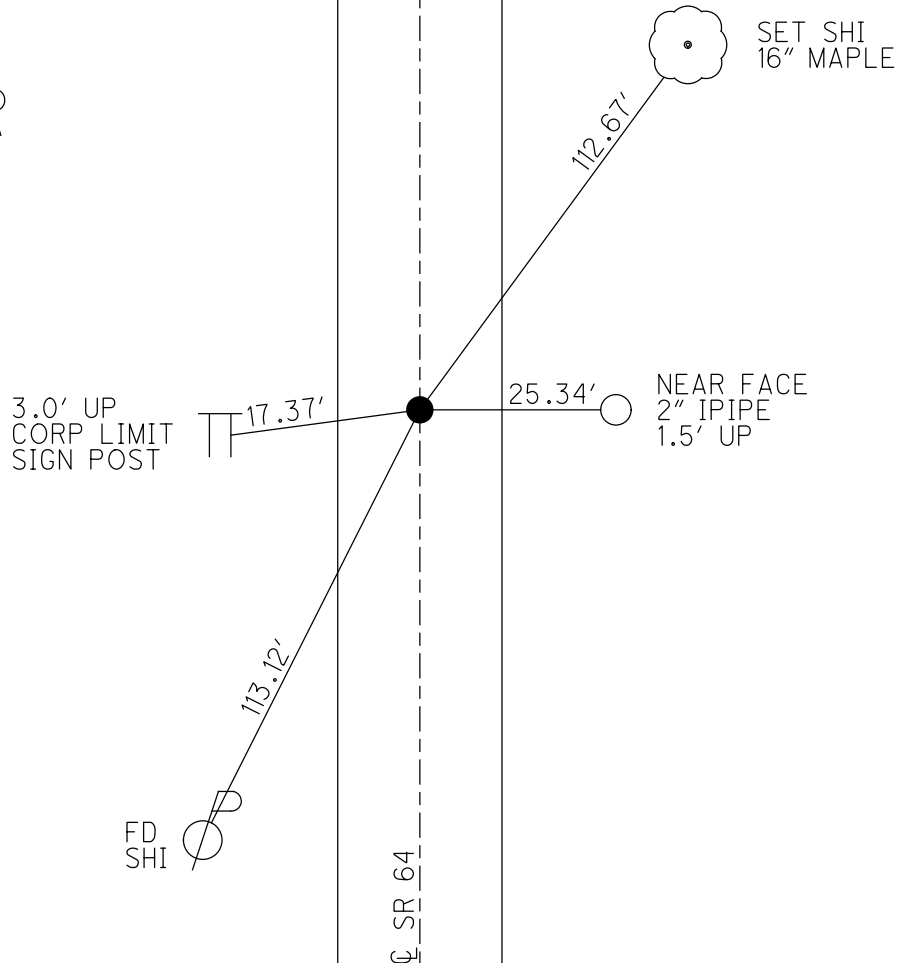
GEOID: NAVD88 2012A

GRID: NORTHING: 749453.225

EASTING: 1586415.692



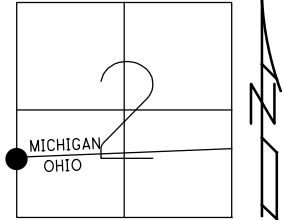
RECORD:
 FD R.R.SPIKE
 5/1/86, IRS
 SET SM.R.R.SPIKE
 7/1/86
 FD R.R.SPIKE
 2" DOWN
 REFB24
 10/18/19, JFO
 6/23/21, DSA
 SET DRILLH
 IN RPM N/S
 11/4/21, DSA



O.D.O.T. DISTRICT 2 SURVEY OFFICE (USE ONLY)

PERSONNEL _____ REFERENCE NO. 25 SHEET 10 OF 10
 NOTES RHOADES DATE 6/23/21 ROUTE SR 64
 H.C. AUBLE WEATHER CLOUDY COUNTY FULTON
 R.C. NIESE TEMP. 63° TOWNSHIP AMBOY
 DWG BY NIESE PID 101213 SECTION 2
 T 9 S R 2 E

TYPE MONUMENT SM.R.R.SPIKE
 ON SURFACE - ~~BELOW~~ ON
 OFFSET Q PAVEMENT 1.9' LT : ~~RT~~
- TO - EDGE PAVEMENT
 STATION: 613+07.96



HORIZ.DATUM: NAD83(2011) GEOID: NAVD88 2012A
 GRID: NORTHING: 751127.238 EASTING: 1586412.493

RECORD:
 FD 1" IPIPE
 2" DOWN
 4/29/86, IRS
 SET SM.R.R.SPIKE
 7/1/86
 FD SM.R.R.SPIKE
 REF25
 10/18/19, JFO
 6/23/21, DSA
 SET MAG/WASHER
 11/4/21, DSA

