

O.D.O.T. DISTRICT 2 SURVEY OFFICE (USE ONLY)

PERSONNEL

REFERENCE NO. 23 D

SHEET 5 OF 10

NOTES RHOADES

DATE 6/23/21

ROUTE SR 64

H.C. AUBLE

WEATHER CLOUDY

COUNTY FULTON

R.C. NIESE

TEMP. 63°

TOWNSHIP AMBOY

DWG BY NIESE

PID 101213

SECTION 11

T 9 S R 4 E

TYPE MONUMENT MAG/WASHER

ON SURFACE - ~~BELOW~~ ON

OFFSET \varnothing PAVEMENT ON LT : RT

- TO - EDGE PAVEMENT

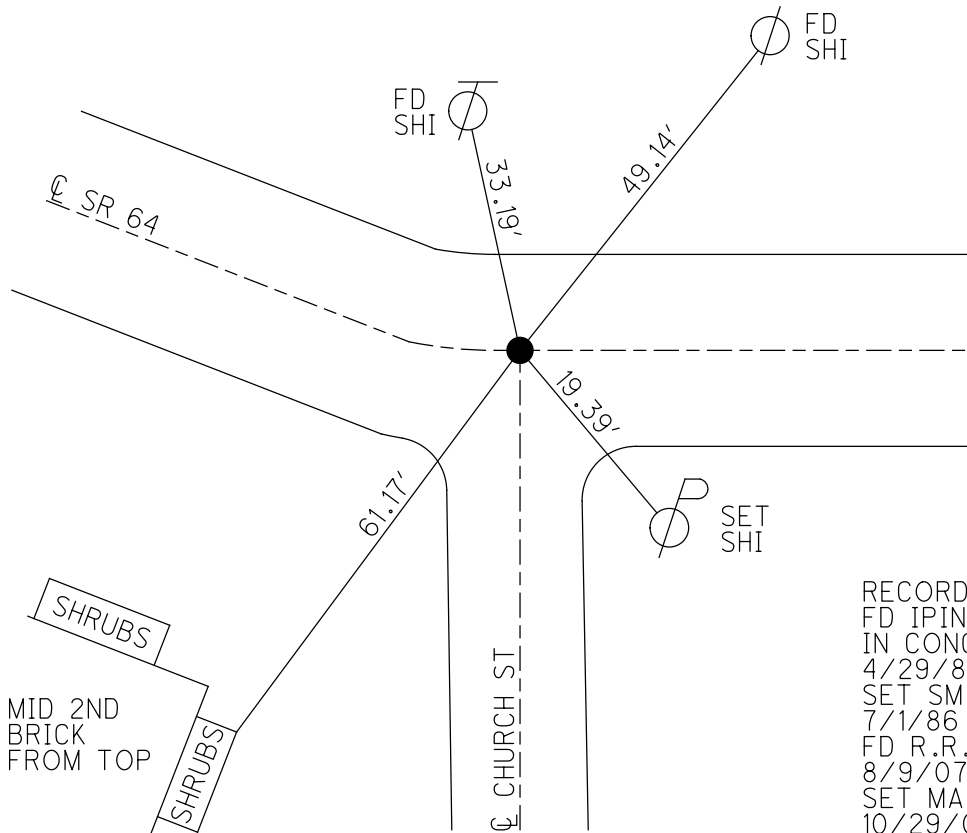
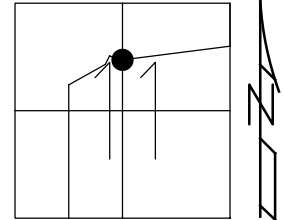
STATION: 558+82.11

HORZ. DATUM: NAD83(2011)

GEOID: NAVD88 2012A

GRID: NORTHING: 748094.227

EASTING: 1583760.717

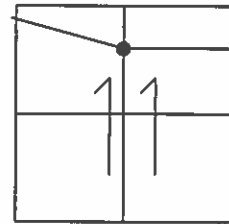


RECORD:
 FD IPIN
 IN CONC
 4/29/86
 SET SM.R.R. SPIKE
 7/1/86
 FD R.R. SPIKE
 8/9/07, DCH
 SET MAG/WASHER
 10/29/07, DCH
 FD MAG/WASHER
 REFD23
 10/18/19, JFO
 6/23/21, DSA
 SET MAG/WASHER
 11/4/21, DSA

O.D.O.T. DISTRICT 2 SURVEY OFFICE (USE ONLY)

PERSONNEL _____ REFERENCE NO. 23 D SHEET 5 OF 8
 NOTES HOMAN DATE 8/9/07 ROUTE SR 64
 H.C. CORDES WEATHER CLOUDY COUNTY FULTON
 R.C. VIETH TEMP. 80° TOWNSHIP AMBOY
 _____ SECTION 11
 _____ T 9 N R 4 E

TYPE MONUMENT R.R.SPIKE
 ON SURFACE - BELOW ON
~~LEFT - C PAV'T~~ - RIGHT 5"
- TO - EDGE PAVEMENT
 S.L.M. 545+95

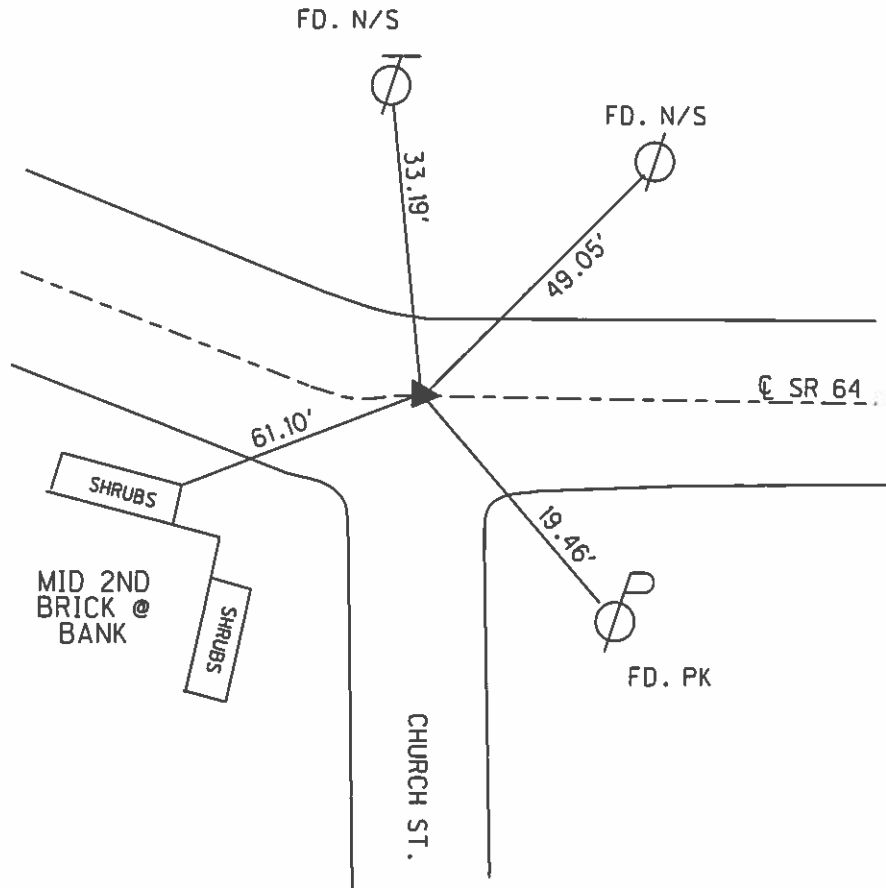


GRID: NORTHING: 748094.259 EASTING: 1583760.541

FD. IRON ROD
 IN CONC.
 4-29-86

SET MAG/WASHER
 10-29-07 DH

SET SMALL RR
 SPIKE TO SURFACE
 7-1-86



O.D.O.T. DISTRICT 2 SURVEY OFFICE

PERSONNEL _____

REFERENCE NO. 23-D

SHEET 17 OF _____

NOTES 1. Stone

H.C. D. Curtis

R.C. J. Householder

R. Michalak

DATE 29 April 86

WEATHER Cool

TEMP. 67°

ROUTE SR#64

COUNTY Fulton

TOWNSHIP Amboy

SECTION 11

T _____ R _____

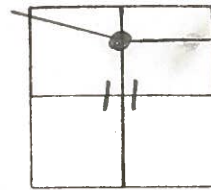
TYPE MONUMENT 1" I. rod in con.

ON SURFACE - BELOW 2" deep

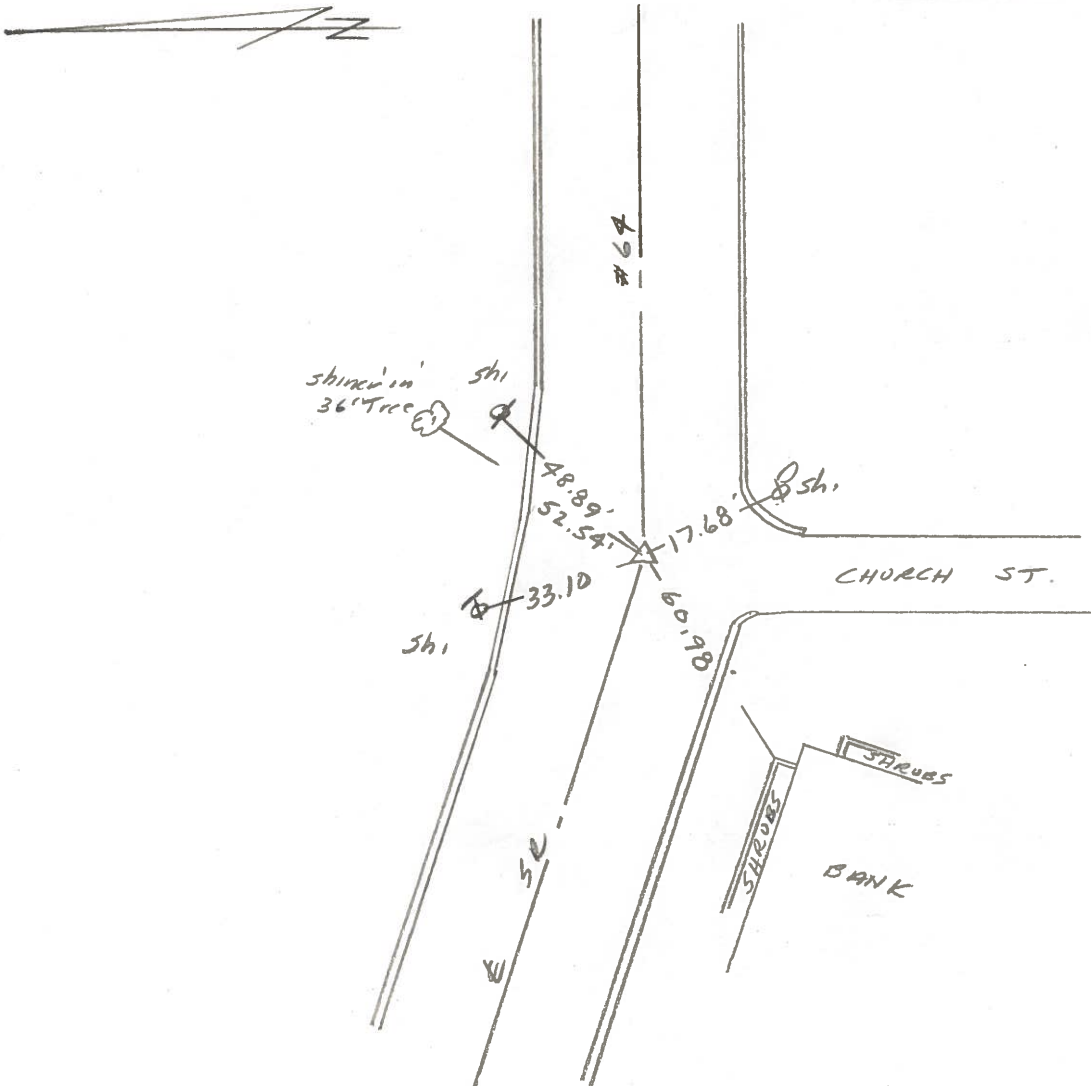
LEFT - & PAW'T. - RIGHT _____

TO _____ EDGE PAVEMENT

S.L.M. 5+7+24

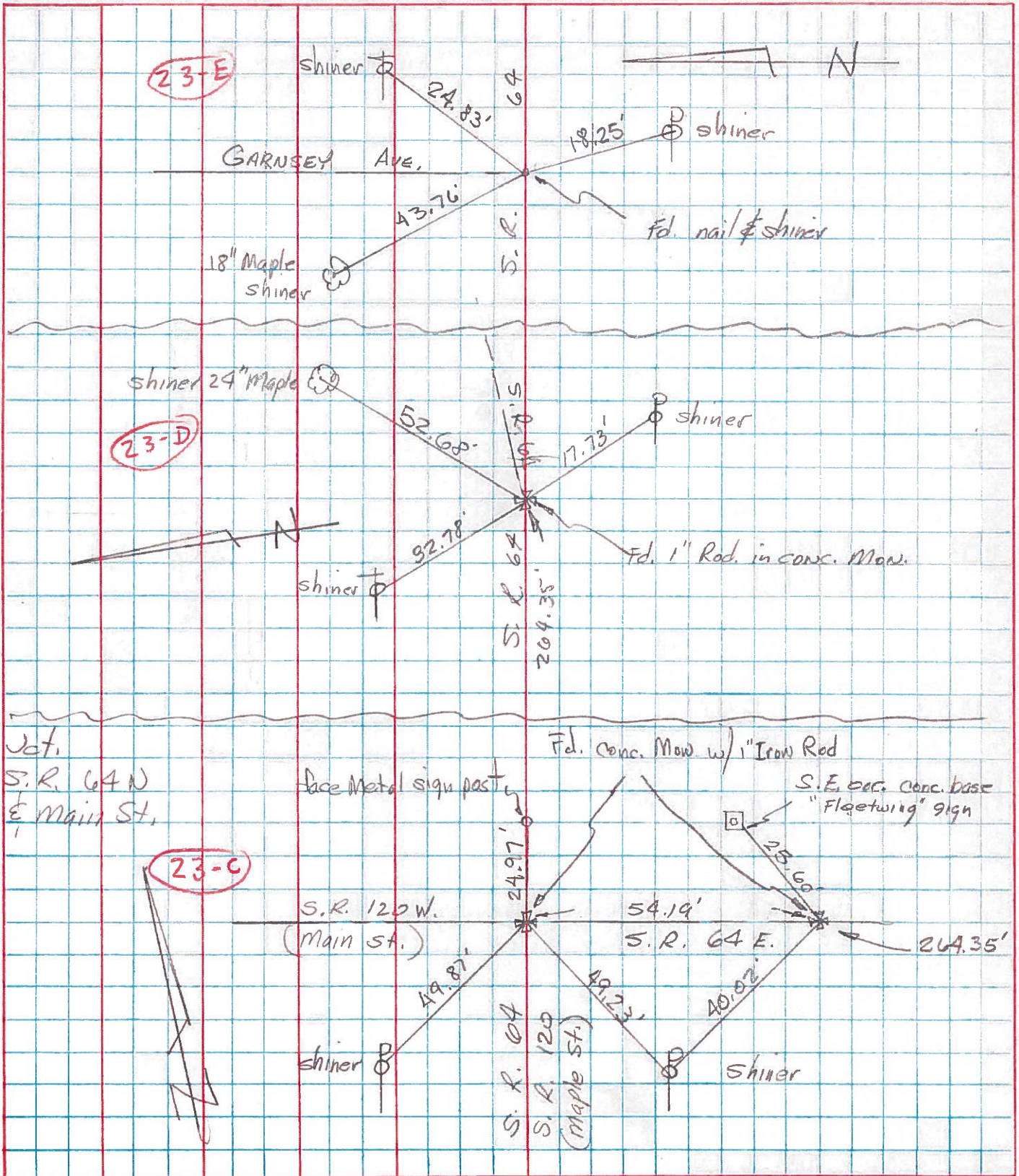


Set Sm. R.R. Spk. To Surface -
7-1-86



PERSONNEL	TITLE	PERSONNEL	TITLE	COUNTY	DATE
Tomsic		Boyle		Fulton	AUG 14, 1973
Neuser				S. R. 64	WEATHER
Granata				SEC. Ambay	TEMP.
Vargo					

DESCRIPTION	LEFT	CENTER LINE	RIGHT	JOB NO.
-------------	------	-------------	-------	---------



COMPUTATION SHEET

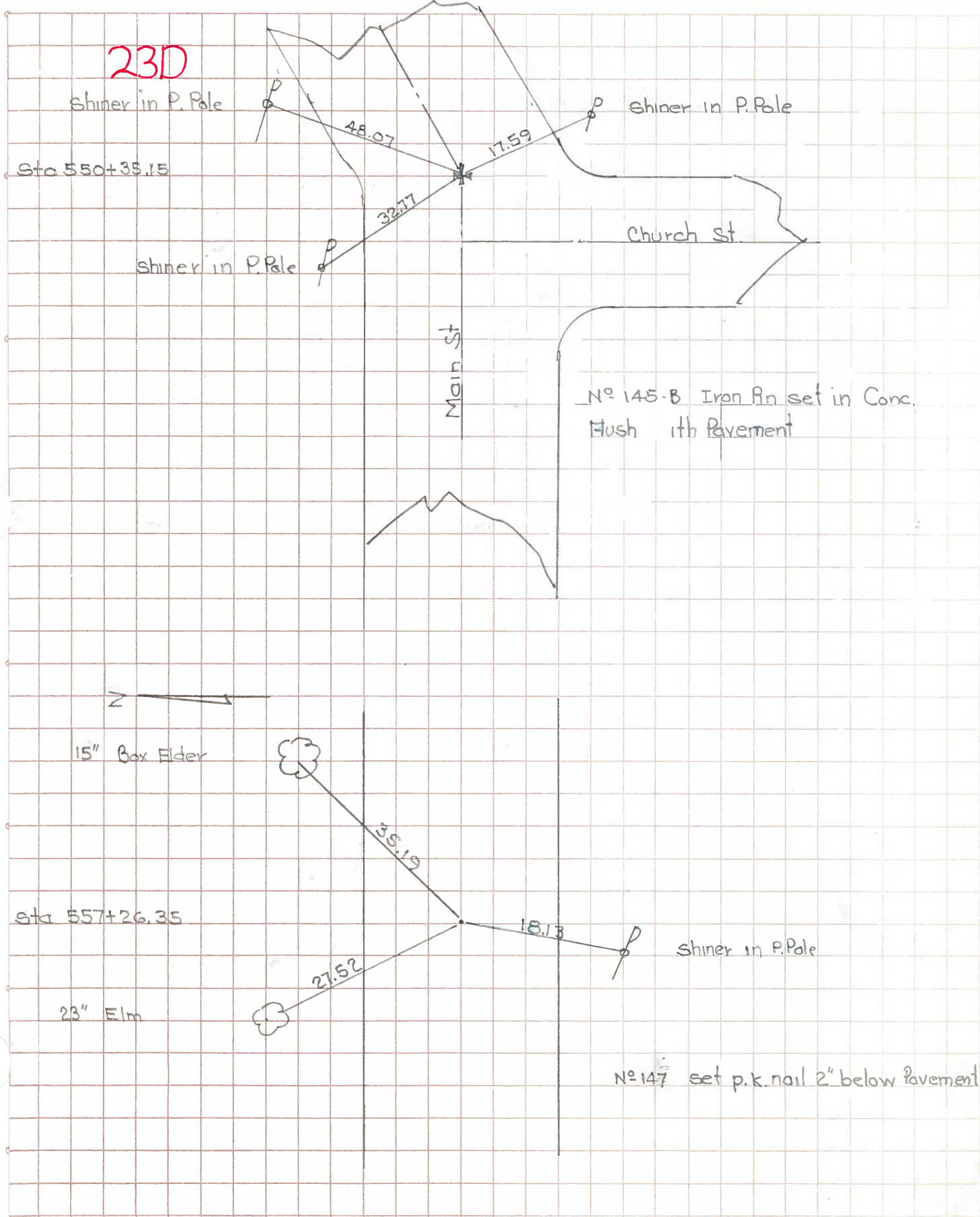
STATE OF OHIO - DEPARTMENT OF HIGHWAYS - BUREAU OF LOCATION AND DESIGN _____ COLUMBUS, OHIO

BY Denno - Granata - Curtis - Omev DATE June 6, 1966 NO. _____ OF _____ SHEETS

COUNTY Fulton SECTION _____

V. NO. _____ S.R. 64 U.S.R. _____ I. R. _____

SUBJECT OF THIS SHEET Monument Ref. S.R. 64 Medamora



PERSONNEL TITLE PERSONNEL TITLE

Kujawa
Beck
Carpenter

COUNTY Fulton

DATE 12/11/52

S. R. 64 & 120

WEATHER Snow

SEC.

TEMP. 30°

DESCRIPTION

Points of intersec. of mon. ref. Metamora

JOB NO. 02119

LEFT

CENTER LINE

RIGHT

